



Statistical Geography Volume 1 - Australian Standard Geographical Classification (ASGC)

July 2006

Statistical Geography Volume 1 - Australian Standard Geographical Classification (ASGC)

July 2006

**Dennis Trewin
Australian Statistician**

AUSTRALIAN BUREAU OF STATISTICS

EMBARGO: 11.30AM (CANBERRA TIME) FRI 14 JUL 2006

ABS Catalogue No. 1216.0

ISSN 1441-1814

© Commonwealth of Australia 2006

This work is copyright. Apart from any use as permitted under the *Copyright Act 1968*, no part may be reproduced by any process without prior written permission from the Commonwealth. Requests and inquiries concerning reproduction and rights in this publication should be addressed to The Manager, Intermediary Management, Australian Bureau of Statistics, Locked Bag 10, Belconnen ACT 2616, by telephone (02) 6252 6998, fax (02) 6252 7102, or email: <intermediary.management@abs.gov.au>.

In all cases the ABS must be acknowledged as the source when reproducing or quoting any part of an ABS publication or other product.

Produced by the Australian Bureau of Statistics

INQUIRIES

- For further information about these and related statistics, contact the National Information and Referral Service on 1300 135 070 or Geography on Canberra (02) 6252 5888.

CONTENTS

	<i>page</i>
Preface	v
About this publication	vi

CHAPTERS

1 Introduction	1
2 Main Structure	6
3 Local Government Area Structure	18
4 Statistical District Structure	22
5 Statistical Region Structure	25
6 Urban Centre — Locality Structure	30
7 Section of State Structure	35
8 Remoteness Structure	38
9 Mesh Blocks	41
10 Special purpose ASGC codes	43
11 Use of the ASGC in publication of ABS statistics	47
12 Maintenance of the ASGC	49
13 ASGC-related material and products	52
14 The Classification Structures	55
15 Maps	151
Abbreviations	215

APPENDICES

1 Effective dates of ASGC Editions	217
2 Changes to Geographical Areas 2001–2006	218

PREFACE

The Australian Standard Geographical Classification (ASGC) is used by the Australian Bureau of Statistics (ABS) for the collection and dissemination of geographically classified statistics. It is an essential reference for understanding and interpreting the geographical context of statistics published by the ABS. The ABS also encourages the use of the ASGC by other organisations to improve the comparability and usefulness of statistics generally.

This publication is the first part of a three volume set of statistical geography publications relating to the 2006 Census of Population and Housing. The other two volumes *Statistical Geography: Volume 2—Census Geographic Areas Australia* (cat. no. 2905.0) and *Statistical Geography: Volume 3—Australian Standard Geographical Classification (ASGC) Urban Centres/Localities* (cat. no. 2909.0) will be published progressively between July and December 2007.

This edition of the ASGC introduces Mesh Blocks. Mesh Blocks are a new small area unit for the 2006 Census. Mesh Blocks are intended to be the smallest geographical unit for which ABS data will be output. They will not be used as a collection unit, unlike the Collection Districts (CD). Mesh Blocks do not aggregate to CDs. They will not be fully integrated with the ASGC until after the review of the ASGC that is planned to be completed by July 2008. An information paper and request for submissions will be made as part of the review.

Any inquiries regarding the Classification, or suggestions for its improvement, can be made by contacting the Assistant Director, Geographic Classification, on telephone (02) 6252 5888, facsimile (02) 6252 8666, email <geography@abs.gov.au> or by writing to Locked Bag 10, Belconnen, ACT 2616.

Dennis Trewin
Australian Statistician

ABOUT THIS PUBLICATION

PURPOSE OF THE ASGC

The main purpose of the ASGC is for collecting and disseminating geographically classified statistics. These are statistics with a 'where' dimension.

The ASGC provides a common framework of statistical geography and thereby enables the production of statistics which are comparable and can be spatially integrated.

In practice, statistical units such as households and businesses are first classified or assigned to a geographical area in one of the seven ASGC structures. Data collected from these statistical units are then compiled into ASGC defined geographic aggregations which, subject to confidentiality restrictions, are then available for publication.

The purposes of this publication are to outline the ASGC structures, describe the codes and names of geographical areas used and depict the statistical relationship between different types of geography used in the classification.

CHAPTER **1** **INTRODUCTION**

CONTENTS

	<i>page</i>
Classification structures	2
Spatial units	2
Summary tables	3
ASGC Structural chart	4
Principles of the ASGC	4
Definition of Australia	5

CLASSIFICATION STRUCTURES

The seven interrelated classification structures of the ASGC are:

- Main Structure
- Local Government Area Structure
- Statistical District Structure
- Statistical Region Structure
- Urban Centre/Locality Structure
- Section of State Structure
- Remoteness Structure.

Each of these structures serves a specific purpose and is individually discussed in Chapters 2–8.

In Census of Population and Housing years (e.g. 1996, 2001, 2006), all structures of the ASGC are defined. In intercensal years, only the first four structures are defined.

The Main Structure, the Statistical Region Structure, the Section of State Structure, and the Remoteness Structure cover the whole of Australia without gaps or overlaps. The other structures cover only part of Australia. The structures are hierarchical, with different structures having different numbers of levels (see table 1). Each hierarchical level is made up of one type of geographical spatial unit. The spatial units at each higher level are aggregations of the spatial units at the previous lower level.

SPATIAL UNITS

The various geographical areas, or spatial units, which build the different classification structures are as follows:

- Census Collection District (CD)
- Statistical Local Area (SLA)
- Statistical Subdivision (SSD)
- Statistical Division (SD)
- State and Territory (S/T)
- Statistical District (S Dist.)
- Local Government Area (LGA)
- Statistical Region Sector (SRS)
- Statistical Region (SR)
- Major Statistical Region (MSR)
- Urban Centre/Locality (UC/L)
- Section(s) of State (SOS)
- Remoteness Area (RA).

During Population Census years, the smallest spatial unit is the CD. It is the basic building block of the classification structures. Between censuses, the smallest spatial unit is the SLA. Thus for those years when a census is held, all the above spatial units are defined. In intercensal years, all units except CDs, UC/Ls, SOS and RAs are defined.

These spatial units are individually explained in Chapters 2–8.

SUMMARY TABLES

The various ASGC structures and their component spatial units are shown in the following table:

SUMMARY TABLES *continued*

TABLE 1, SUMMARY OF ASGC STRUCTURES

ASGC Structure	Component		Covers whole of Australia?
	Hierarchical Levels	Spatial Units	
Local Government Area	4	CD,SLA,LGA,S/T(a)	No
Statistical District	4	CD,SLA,SSD,S Dist(b)	No
Main	5	CD,SLA,SSD,SD,S/T	Yes
Statistical Region	6	CD,SLA,SRS,SR,MSR,S/T	Yes
Section of State	3	CD,SOS,S/T	Yes
Remoteness	3	CD,RA,S/T	Yes
Urban Centre/Locality	2	CD,UC/L(c)	No

- (a) Only that part of the S/T which comes under the responsibility of an incorporated Local Government Council. (See Chapter 3).
- (b) Areas covered by S Dist only.
- (c) Areas covered by UC/L only.

The number of spatial units in the various ASGC structures current at 1 July 2006 are shown below:

TABLE 2, SUMMARY OF ASGC SPATIAL UNITS AS AT 1 JULY 2006

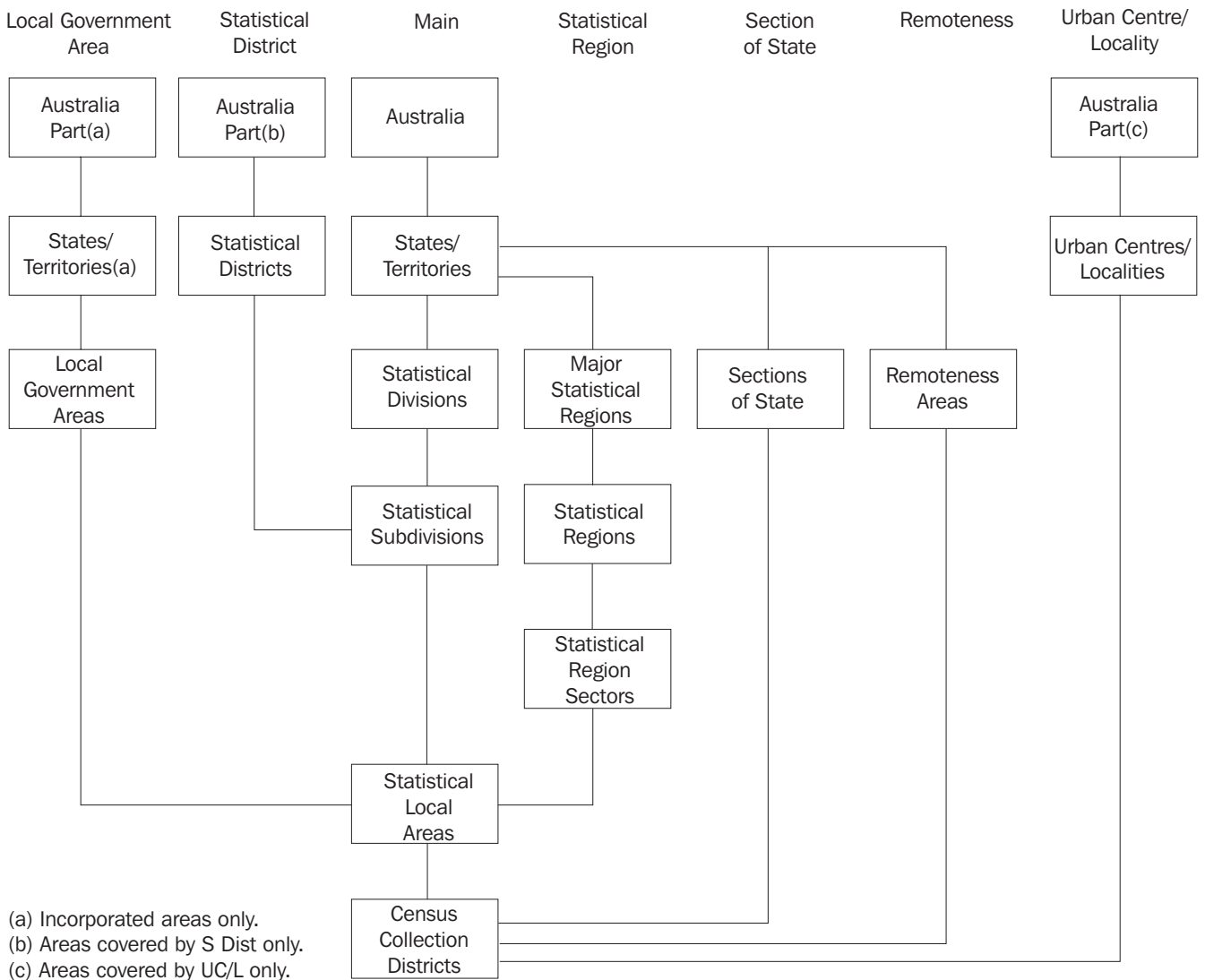
Spatial Unit	NSW	Vic.	Qld.	SA	WA	Tas.	NT	ACT	OT	Aust.
S/T	1	1	1	1	1	1	1	1	1	9
SD	13	12	14	8	10	5	3	2	2	69
SSD	51	46	39	21	29	9	12	8	2	217
SLA	200	210	479	128	156	44	96	109	4	1 426
LGA	152	79	158	70	142	29	37	—	—	667
S Dist.(a)	12	7	10	—	4	2	—	1	—	36
MSR	2	2	2	2	2	1	1	1	1	14
SR	22	14	13	6	7	1	1	1	1	66
SRS	25	14	29	6	7	3	2	1	2	89
CD	11 966	9 310	7 672	3 246	4 370	1 068	510	547	15	38 704

— nil or rounded to zero (including null cells)

(a) Counted in predominant state or territory.

ASGC STRUCTURAL CHART

The diagram below depicts the various ASGC structures and shows how they interrelate.



PRINCIPLES OF THE ASGC

The ASGC is constructed on the principle that it must fulfil user needs for spatial statistics while also conforming to general classification principles.

Classification principles

The ASGC is constructed on the basic classification principles that members within one class are of the same type, classes are uniquely defined so as to be mutually exclusive and, in total, the members in each class cover the entire class.

As a result, the geographical units of each hierarchical level in each classification structure of the ASGC are:

- of the same type, delimited by well-defined criteria
- clearly demarcated by precise boundaries
- uniquely identified by codes and names
- mutually exclusive
- in aggregate cover the whole area to which that hierarchy applies.

User needs

The ASGC is designed to meet user needs for social, demographic and economic statistics. The smallest units of the ASGC i.e. CDs at census times and SLAs at intercensal times, have been designed such that they are:

- convenient and efficient for data collection
- useful and reliable for data dissemination
- flexible for aggregation to larger units
- useful building blocks for user-defined regions.

Thus, CDs are designed for efficient data collection at census times. Each CD covers an area which allows census data to be collected in an efficient and cost effective manner. SLAs are defined on the administrative areas of local governments. Local governments are both a useful source of data and a reliable dissemination unit for users.

CDs aggregate to SLAs which, in turn, aggregate to other larger areas of the ASGC. Each of these geographical areas serves a specific purpose and meets user needs. Many organisations employ the CDs and the SLAs as the building blocks to construct their own geography for statistical purposes.

DEFINITION OF
AUSTRALIA

For ASGC purposes, the ABS uses the definition of Australia as set out in section 17(a) of the *Acts Interpretation Act 1901* which currently defines Australia or the Commonwealth as meaning:

‘...the Commonwealth of Australia and, when used in a geographical sense, includes the Territory of Christmas Island and the Territory of Cocos (Keeling) Islands, but does not include any other external Territory.’

Following the incorporation of the Territories of Christmas Island and Cocos (Keeling) Islands into geographic Australia (by the *Territories Law Reform Act, No. 104, 1992*, which amended the *Acts Interpretation Act 1901*), these two territories were included in the ASGC from 1 July 1993. Other external territories (such as Norfolk Island) remain excluded. In addition, the treatment of Jervis Bay Territory in the ASGC changed from 1 July 1993.

Jervis Bay Territory was previously included with the Australian Capital Territory for statistical purposes because of its administrative association with the Australian Capital Territory and because its relatively small size prevented it from meeting confidentiality requirements for statistical output. Following the granting of self-government to the Australian Capital Territory in May 1989, the situation was reviewed and from the 1 July 1993 Edition of the ASGC, Jervis Bay Territory, along with the Territory of Christmas Island and the Territory of Cocos (Keeling) Islands, formed part of a new category, Other Territories, at the state/territory level. Although included as part of the ASGC, all three of these territories are currently regarded as out-of-scope for ABS censuses and surveys except for the Census of Population and Housing, population estimates, and Cause of Death.

CHAPTER **2** **MAIN STRUCTURE**

CONTENTS

	<i>page</i>
Purpose	7
The Structure	7
The Spatial Units	7

PURPOSE

The Main Structure of the ASGC is used to collect and disseminate a broad range of ABS social, demographic and economic statistics. Although the Main Structure is the most widely used and has broad application, the other structures are equally important to their own purposes. Maps depicting the Main Structure boundaries are provided in Chapter 15.

THE STRUCTURE

The Main Structure has five hierarchical levels at Population Census times, comprising in ascending order: CDs–SLAs–SSDs–SDs–S/Ts. In non-census years, CDs are undefined and the Main Structure thus has only four levels of hierarchy.

In this structure, CDs aggregate to form SLAs, SLAs aggregate to form SSDs, and this aggregation principle continues up the remaining hierarchical levels. At each hierarchical level, the component spatial units (e.g. SLAs) collectively cover all of Australia (as defined in Chapter 1) without gaps or overlaps.

Tables

Detailed tables of the Main Structure are shown in Chapter 14 — The Classification Structures.

For example:

- Main Structure — Broad

(showing three hierarchical levels: S/T–SD–SSD)

S/T	SD	SSD	NAME
4			SOUTH AUSTRALIA
	05		Adelaide
		05	Northern Adelaide
		10	Western Adelaide

- Main Structure — Detailed

(showing four hierarchical levels: S/T–SD–SSD–SLA)

S/T	SD	SSD	SLA	NAME
4				SOUTH AUSTRALIA
	05			Adelaide
		05		Northern Adelaide
			2030	Gawler (T)
			5681	Playford (C) - East Central
		10		Western Adelaide
			1061	Charles Sturt (C) - Coastal
			1064	Charles Sturt (C) - Inner East

THE SPATIAL UNITS

Census Collection District (CD)

CDs are designed for use in census years for the collection and dissemination of Population Census data. In non-census years, CDs are undefined. In aggregate, CDs cover the whole of Australia (as defined in Chapter 1) without gaps or overlaps.

*Census Collection District
(CD) continued*

The CD is the smallest spatial unit in the ASGC. CDs aggregate to form the larger spatial units of SLAs in the Main, Statistical Region, Statistical District and LGA Structures, Sections of State in the SOS Structure, Urban Centres and Localities in the UC/L Structure and Remoteness Areas in the Remoteness Structure. Aggregation of SLAs in turn forms the remaining spatial units in the ASGC. Therefore, in census years, the CD is the common denominator which integrates all classification structures in the ASGC (see ASGC Structural Chart, Chapter 1).

The traditional concept of a CD is that it defines an area that one census collector can cover, delivering and collecting census forms, in about a ten-day period. However, in the interests of comparability between censuses, this criterion is no longer strictly observed. In the 2006 edition, many urban CDs are of a size such that census collectors may be allocated more than one CD. In urban areas CDs average about 220 dwellings. In rural areas the number of dwellings per CD reduces as population densities decrease. By design, CD boundaries do not cross SLA (and thus LGA) boundaries. Therefore, an aggregation of CDs covers the administrative area of a local government.

For the 2006 Census, 38,704 CDs were defined throughout Australia. A listing of CDs within SLAs by S/T is available from the ABS web site, *Australian Standard Geographical Classification (ASGC) Concordances, 2006* (cat. no. 1216.0.15.002).

Delimitation of CDs

For 2006 Census the following standard CD design principles were used for delimiting CDs:

- 2001 Census CD boundaries should be retained wherever possible.
- CDs should be designed as the smallest spatial units of collection for the Population Census and be capable of aggregation to form larger spatial units.
- CD boundaries must conform with SLA boundaries, which in turn conform with LGA boundaries. Since all other boundaries for the census edition of the ASGC are created by aggregation of CDs, CDs automatically conform to these other ASGC boundaries.
- CD boundaries, wherever practical, should also conform to the following non-ABS boundaries - gazetted Suburb/Locality boundaries, Commonwealth Electoral Divisions (CED) and State Electoral Divisions (SED). In 2006, where new CDs are defined in growth areas, CD design should take into account these non-ABS boundaries. However, if no other changes are needed, boundaries should not be changed merely to improve their alignment to non-ABS boundaries.
- The area, population and dwellings delimited by a CD boundary must not be so great that one collector cannot deliver census forms within about ten days. In urban areas one or more CDs can be combined to create a single collector's workload (CLW).
- The chosen CD boundaries should, if possible, be readily identifiable on the ground. They should be defined in terms of permanent features and follow the centre of the road or river if these features are used. However, the use of major roads as CD boundaries in rural areas should be avoided where possible to minimise the splitting of identifiable rural localities. In addition, the chosen CD boundary should delimit CDs which conform to existing and proposed land uses (i.e. rural property boundaries and proposed suburban development).

*Delimitation of CDs**continued*

- CDs should not be designed in such a way as to prevent publication of data for confidentiality reasons. Accordingly, a CD, which is not a deliberate Nil CD, should contain, where possible, at least 100 persons at the next census. For dissemination purposes, Indigenous Community CDs should contain at least 80 persons.
- CDs in aggregate must cover the whole of Australia (as defined in Chapter 1) without gaps or overlaps.

Special purpose CDs

Special purpose CDs are created so that special enumeration procedures can be applied. They are:

- Commercial or Industrial Area CDs – are defined for buildings predominantly used for commercial trade or work intended for both retail and wholesale trade. They may also include factories, plants, and warehouses used for industrial/manufacturing purposes.
- Construction and/or Mining CDs – are defined when the construction camp is located adjacent to or within close proximity of a major building or mine development project and is expected to exist for at least two censuses.
- Defence Establishments CDs – are created for cluster of residential dwellings (and related amenities) specifically occupied by or built for defence force personnel. Unlike 2001, all Defence CDs will have a defined geographic location in 2006, that is, there are no Defence point CDs.
- Deliberate Nil CDs – are created for areas where it is not expected that persons or dwellings will be enumerated on census night. This may be an expanse of National Park which, if included in an adjoining populated area would provide a distorted view of population density for that area.
- Ethnic Area CDs – are defined for areas with high concentrations of one or more ethnic groups with a predominance of householders that eg. non-English speaking.
- Holiday Areas CDs – are created to identify areas with a seasonal transient holidaying population, and at the time of the census could contain either a high or low occupancy rate.
- Indigenous Community CDs – are defined where there is a significant Indigenous population.
- Migrant Detention Centres (Permanent) CDs – are defined for permanent migrant detention centres.
- Major Waterways CDs – consist of water only and contain no population. They are mostly found in urban areas where an LGA boundary extends from the shore to include part of a body of water. Any person enumerated on a Water CD is subsequently transferred to the default land-based CD at the time that the census forms are processed. Therefore, water CDs do not have any statistical data associated with them. These CDs may not be included in higher level boundary aggregations to give a more realistic representation of the Australian coastline.
- Non-Private Dwelling (NPD) CDs – include hotels, motels, hospital, nursing homes, hostels, shelter for the homeless etc.
- Non-Private Dwelling and Secure Apartment Building (NaSAB) CDs – are defined for high proportion of secured apartments buildings and Non-Private Dwellings (eg. hotel, motels, hospitals, etc).

*Special purpose CDs**continued*

- Private Dwelling Establishments (PDE) CDs – are defined for areas with a high proportion of Private Dwelling Establishments (known as Other Dwellings CDs in 2001) and include caravan parks, manufactured home states, marinas, retirement villages and mixed occupancy apartment complexes.
- Point CDs – are created when a specific community or establishment has a central location but where some or all of the members of the community or establishment are not fixed at that specific location on census night, although they are counted as being at that location. They have no defined boundaries and are represented as points. These CDs include Migratory, Shipping CDs, Offshore CDs and may include Indigenous communities, or mining or construction camps.
- Secured Apartment Buildings (SAB) CDs – this new category of SAB CD has been created to address the enumeration problems often faced by collectors when gaining access to secured apartments. These are predominantly located in the CBDs of major urban centres.
- Snowfields CDs – contains predominantly accommodation establishments or dwellings which house transient seasonal populations. These CDs are within close proximity of recreational areas that provide activities relating to the snowfields.
- Prison CDs – contains buildings (including remand areas) which house adult inmates and are administered by the State Departments of Corrective Services, or on their behalf by private organisations. These buildings will directly relate to the housing and support of inmates and are usually found within the boundary of a prison complex or campus.
- Off-shore CDs (including Oil Rigs and Antarctic Enumeration) – are designed to facilitate the recording of people on census night who are off-shore on all structures (such as oil and gas drilling rigs) in Australian waters or those structures outside Australian waters for which immigration formalities are not required to be completed. They are not spatial units in the usual sense as they do not have defined boundaries.
- Shipping CDs – covers an area of water, normally a port, which is controlled by a Port Authority. Shipping CDs have defined boundaries. They are designed to record people who are on board vessels in or between Australian ports on Census night.
- Migratory CDs – are used to record all people who are in transit on long distance trains, buses, aircraft and long haul road transport vehicles on census night. The crew and staff of both passenger and other commercial land and air transport are also attributed to the Migratory CD. They are not spatial units in the usual sense as they do not have defined boundaries.

Off-shore, Shipping and Migratory CDs are not defined for the Australian Capital Territory. For the 2006 Census, Australian residents temporarily in Antarctica, Heard or Macquarie Islands, were included in the off-shore, shipping and migratory CDs of Tasmania.

CD codes

CDs are identified by unique six-digit codes within each S/T.

Example:

1160501 is CD 160501 of New South Wales

5051901 is CD 051901 of Western Australia

Statistical Local Area (SLA)

The SLA is a general purpose spatial unit. It is the base spatial unit used to collect and disseminate statistics other than those collected from the Population Censuses. In non-census years, the SLA is the smallest unit defined in the ASGC. In census years, an SLA consists of one or more whole CDs. In aggregate, SLAs cover the whole of Australia (as defined in Chapter 1) without gaps or overlaps.

SLAs aggregate directly to form the larger spatial units of SSDs in the Main Structure, SRSs in the SR Structure and LGAs in the LGA Structure (see ASGC Structural Chart, Chapter 1). SSDs in turn aggregate to form the larger spatial units of S Dists in the S Dist. Structure. Therefore, the SLA is the common denominator which integrates the four classification structures in use in both census and non-census years.

In this edition of the ASGC, there are 1,426 SLAs in Australia including one SLA for each of the three Territories of Jarvis Bay, Christmas Island and Cocos (Keeling) Islands.

SLAs are listed in the table — Local Government Areas and Statistical Local Areas — Alphabetic — in Chapter 14.

Delimitation of SLAs

SLAs are based on the boundaries of incorporated bodies of local government where these exist. These bodies are the Local Government Councils and the geographical areas which they administer are known as Local Government Areas (LGAs).

An LGA is an SLA if it fits entirely within an SSD and is broadly similar in size, economic significance and user needs for statistics to other LGAs in Australia.

For example, the SLA Albury (C) corresponds to the whole LGA of City of Albury in New South Wales. In this edition of the ASGC, 484 of the total 1,426 SLAs, approximately 34%, equate with a whole LGA while approximately 73% of the 667 LGAs equate with one SLA.

An LGA will be composed of two or more SLAs when the above conditions are not met. This can occur if an LGA is divided by the boundary of one or more SSDs or where the LGA is substantially different in size, economic significance and user needs for statistics to other LGAs. The LGA is then split into two or more SLAs which generally correspond to one or more suburbs (as occurs in the predominantly urban LGA of the City of Brisbane) or other areas of interest.

For example, the LGA of Shire of Calliope in Queensland is split into two SLAs Calliope (S) - Pt A and Calliope (S) - Pt B because it is split by an SSD boundary, and, the LGA of the City of Brisbane is split into 158 SLAs generally based on suburbs.

There are large parts of Australia which are not administered by incorporated local government bodies. For those areas an SLA is an unincorporated area. Unincorporated SLAs are defined for unincorporated on-shore area(s) and/or off-shore island(s) in an SSD or are defined for that part of an unincorporated area which is considered of sufficient economic significance as to warrant the formation of a separate SLA.

For example, Unincorp. Pirie is an unincorporated SLA in the Pirie SSD in South Australia and Unincorp. Islands is an unincorporated SLA in North West SSD in Queensland. Similarly the SLAs of Petermann-Simpson and Tanami in Central NT SSD in the Northern Territory are unincorporated areas.

Delimitation of SLAs
continued

Other large parts of Australia which are unincorporated include the unincorporated part of the Northern Territory. For some SSDs (e.g. East Arnhem), the unincorporated area is split into several SLAs to distinguish an economically significant town (e.g. Nhulunbuy), island (e.g. Groote Eylandt) or administrative region. The Australian Capital Territory is entirely an unincorporated area where each SLA is either a suburb, a locality or the non-urban area of an SSD.

Off-Shore Areas & Migratory SLAs, formed for census purposes for all S/Ts except the Australian Capital Territory to encompass off-shore, shipping and migratory CDs.

SLA name

The naming conventions for SLAs are as follows:

- An SLA which is a whole LGA adopts the name of the LGA including its LGA status as a suffix. Thus, Northam (S) and Northam (T) in Western Australia are separate SLAs. The various LGA types currently in use by states and the Northern Territory are specified in Chapter 3.
- An SLA which is part of an LGA may adopt a hyphenated name the first part of which is the name of the LGA.

For example, the LGA of Stirling (C) in Western Australia is split into three SLAs:

Stirling (C) - Central
Stirling (C) - Coastal
Stirling (C) - South-Eastern

- If the name includes - Pt A, - Pt B, or - Pt C, this indicates the SLAs were formed by splitting an LGA between two or more SSDs and - Pt A usually denotes the more urban part of the split LGA.

For example, the LGA of the Municipality of Latrobe in Tasmania is split into two SLAs:

Latrobe (M) - Pt A
Latrobe (M) - Pt B

- An SLA which is part of an LGA may adopt a locality or suburb name.

For example, the LGA of the City of Brisbane in Queensland is split into 158 SLAs, including:

Acacia Ridge
Albion
Yeronga
Zillmere

- The name of an SLA which covers an unincorporated area does not contain LGA type. In New South Wales, Queensland and South Australia the SLA name may include Unincorp.

For example, the SLAs West Arnhem (in Northern Territory), Bruce (in Australian Capital Territory) and Unincorp. Far West (in New South Wales).

- A small number of SLA names are duplicated across S/Ts and one SLA name is duplicated within an S/T. These names become unique when used in conjunction with SLA codes.

SLA name continued

Example:

City (Queensland and Australian Capital Territory)
 City - Inner (Queensland and Northern Territory)
 City - Remainder (Queensland and Northern Territory)
 Durack (Queensland and Northern Territory)
 Kingston (Queensland and Australian Capital Territory)
 Oxley (Queensland and Australian Capital Territory)
 Red Hill (Queensland and Australian Capital Territory)
 West End (Townsville (C) and Brisbane (C))

SLA code

The coding conventions for SLAs are as follows:

- SLAs are identified by four-digit codes. These codes are unique only within an S/T. For unique Australia-wide identification the four-digit SLA code must be preceded by the unique one-digit S/T code.

Example:

Barcardine (S) 0400 (in Queensland) (S/T code 3)
 Arltarlpilta (CGC) 0400 (in Northern Territory) (S/T code 7)

- The fourth (last) digit of the SLA code indicates the following:
 - 0 means the SLA is a whole LGA.

Example:

Ashburton (S) 0250 (in Western Australia)
 ■ 1–8 means the SLA is part of an LGA.

Example:

Sorell (M) - Pt A 4811 (in Tasmania)
 Sorell (M) - Pt B 4812 (in Tasmania)
 ■ 9 means the SLA is either an unincorporated area, an Off-Shore Areas & Migratory SLA or an undefined category (see Chapter 3, Chapter 2 or Chapter 10 respectively).

Example:

Bruce 0729 (in Australian Capital Territory)
 Off-Shore Areas & Migratory 9779
 ■ Within each S/T, SLA codes are in the range of 0001–9990; codes ending with 99 and those within the range of 9991–9999 have been reserved for special purposes (see Chapter 10).
 ■ In the Main Structure, SLA codes are arranged in ascending numerical order within an SSD. Gaps have been provided between the codes for future expansion or change.

Statistical Subdivision (SSD)

The SSD is a general purpose spatial unit of intermediate size between the SLA (smaller) and the SD (larger) in the Main Structure.

*Statistical Subdivision
(SSD) continued*

- SSDs consist of one or more SLAs. In aggregate, they cover Australia (as defined in Chapter 1) without gaps or overlaps. The larger spatial units of SDs and S Dists can be formed by aggregation of SSDs (see ASGC Structural Chart, Chapter 1). SSDs do not cross S/T boundaries except in the case of the Other Territories SSD, which comprises the three Territories of Jarvis Bay, Christmas Island and Cocos (Keeling) Islands.

In this edition of the ASGC, there are 217 SSDs in Australia.

Delimitation of SSDs

The delimitation criteria for SSDs are as follows:

- SSDs are defined as socially and economically homogeneous regions characterised by identifiable links between the inhabitants. Moreover, in the non-urban areas (i.e. outside the capital cities or areas with population clusters of 25,000 or more people), an SSD is characterised by identifiable links between the economic units within the region, under the unifying influence of one or more major towns or cities.
- Where possible, SSD boundaries embrace contiguous whole LGAs. However, in some cases e.g. where S Dists or capital city SDs have been defined, an SSD boundary may split the LGA into parts with each part of the LGA forming part of the relevant SSD.

For example, the SSDs of Richmond-Tweed SD Bal and Tweed Heads & Tweed Coast dissect the LGA of the Area of Tweed in New South Wales.

- One or more SSDs must be defined for an S Dist. that falls within an S/T.

For example, the Ballarat City SSD in Victoria covers the same area as the Ballarat S Dist.

- One or more SSDs must be defined for each part of an S Dist. which straddles an S/T boundary.

For example, the Albury SSD in New South Wales plus the Wodonga SSD in Victoria together cover the same area as the Albury-Wodonga S Dist. which lies partly in New South Wales and partly in Victoria.

- Where an SD contains an S Dist. (or part of an S Dist.), one or more SSDs must be defined for the S Dist. and at least one SSD for the remainder of the SD which falls outside the S Dist. even though the SSD(s) so defined may not have a predominant town or cluster of towns with a unifying socioeconomic influence over the region.

For example, in New South Wales, the SSD of Hunter SD Bal is defined as the part of the Hunter SD which is outside the Newcastle (NSW) S Dist. (and Newcastle SSD).

- One Off-Shore Areas & Migratory SSD is defined for each S/T except the Australian Capital Territory.

SSD code

The coding conventions for SSDs are as follows:

- SSDs are identified by unique two-digit codes within SDs. Unique Australia-wide identification of SSDs is obtained by use of a five-digit code comprising S/T code (digit 1), SD code (digits 2–3) and SSD code (digits 4–5).

For example, Albury 15505 (in New South Wales) and Wodonga 24505 (in Victoria).

- SSD code 88 has been reserved for special purposes (see Chapter 10).
- In the Main Structure, SSD codes are arranged in ascending numerical order within an SD. Gaps have been provided between the codes for future expansion or change.

Statistical Division (SD)

The SD is a general purpose spatial unit and is the largest and most stable spatial unit within each S/T in the Main Structure.

SDs consist of one or more SSDs. In aggregate, they cover Australia (as defined in Chapter 1) without gaps or overlaps. SDs aggregate to form S/Ts (see ASGC Structural Chart, Chapter 1).

In this edition of the ASGC, there are 69 SDs in Australia including one SD for the three Territories of Jervis Bay, Christmas Island and Cocos (Keeling) Islands.

Delimitation of SDs

The current basis for delimiting SDs was determined by the 31st and 33rd Conferences of Statisticians of Australia in 1969 and 1973. The delimitation criteria are as follows:

- SDs should ideally be delimited on the basis of socioeconomic criteria and should, where possible, embrace contiguous whole local government areas.
- SD boundaries so delimited should be changed only at infrequent intervals, for example, at periods of 15–20 years.
- SD boundaries should be determined in time for use in the next Population Census if practicable.
- A Capital City SD (currently one in each capital city) should be defined, after consultation with planners, to contain the anticipated development of the city for a period of at least 20 years. This fixed SD boundary — as distinct from the moving urban centre boundary — delimits an area which is stable for general statistical purposes. It represents the city in a wider sense. This delimitation procedure cannot be applied to the separate urban centres within a Capital City SD.
- SDs outside a capital city should be defined as a relatively homogeneous region characterised by identifiable social and economic links between the inhabitants and between the economic units within the region, under the unifying influence of one or more major towns or cities.

More specifically, the SDs within the individual S/T have been delimited as follows:

- In New South Wales, SDs correspond to proclaimed Government Regions with the exception that North Coast Region consists of the SDs of Richmond-Tweed and Mid-North Coast. These Regions were delimited to maximize the degree of socioeconomic interactions within each Region. Information on transport patterns, telephone traffic between major cities and towns, retail shopping, fresh goods marketing, provincial newspaper circulation areas and coverage of principal radio stations were all used in delimiting these boundaries.
- In Victoria, the SDs prior to 1995 generally corresponded to State Planning Regions adopted by the Victorian Government in October 1981. However, following the restructuring of local government in that State during 1994 and 1995, the SDs were redefined to accord with the general considerations and criteria outlined above.
- In Queensland, formal State Planning Regions have been abolished. SDs are used on an informal basis for State Government planning purposes where relevant. SD delimitation follows the general criteria outlined above. The 2006 edition of the ASGC introduces major changes to the SDs in south east Queensland to reflect the patterns of development in this area. The Gold Coast, Sunshine Coast and West Moreton are now represented by their own SDs. The Brisbane SD has been adjusted and the Moreton SD has been abolished.

*Delimitation of SDs**continued*

- In South Australia, State Planning Regions, as proposed by the Committee on Uniform Regional Boundaries for Government Departments (CURB), were adopted by the South Australia Government in 1976. CURB Regions were based on such factors as: population density and distribution, socioeconomic characteristics, political boundaries, government service areas, newspaper circulation, retail trading patterns, etc. Prior to 1998, South Australian SDs did not always correspond to CURB Regions but they always aggregated to these Regions. However, following the restructuring of local government in South Australia in 1996 and 1997, the SDs were redefined to accord with the general considerations and criteria outlined above.
- In Western Australia, State Planning Regions, as proposed by the State Statistical Coordination Committee, were adopted by the Western Australia Government in January 1976. SDs in Western Australia correspond to these Regions. The Perth Metropolitan Region is delimited to be consistent with the overall concepts and planning of Perth and to take into account LGA and CD boundaries. Rural Regions on the other hand are delimited based on the socioeconomic interest of the community; the character of natural resource; the distribution of population and industries; town size; road and railway systems; and production and marketing practices.
- In Tasmania, SD delimitation follows the general considerations and criteria outlined above. They are considered satisfactory for the purpose of State Government planning.
- In the Northern Territory, SDs are based on Territory Government Administrative Regions, and are consistent with the general considerations and criteria for their delimitation described above.
- In the Australian Capital Territory, SD delimitation follows the general considerations and criteria outlined above.
- In the Other Territories, the SD has been delimited to represent the aggregated area of the Territories of Jervis Bay, Christmas Island and Cocos (Keeling) Islands.

SD name

SD names tend to indicate their generalised region (e.g. Far North in Queensland). SD names are unique only within an S/T as a small number of SD names are replicated between the states (see example below). SD names become unique when used in conjunction with their SD codes or referenced to their respective state code. One Off-Shore Areas & Migratory SD is defined for each S/T except the Australian Capital Territory.

Example:

- Central West (in New South Wales and Queensland)
- Northern (in New South Wales, Queensland, South Australia and Tasmania)
- South West (in Queensland and Western Australia)
- South Eastern (in New South Wales and Western Australia)

SD code

The coding conventions for SDs are as follows:

- SDs are identified by unique two-digit codes within an S/T. Unique Australia-wide identification of SDs requires a three-digit code comprising S/T code (digit 1) and SD code (digits 2–3).

SD code continued

Example:

Adelaide 405

Kimberley 545

- The SD code 85 is reserved for Off-Shore Areas & Migratory SDs and the SD code 88 has been reserved for special purposes (see Chapter 10).
- In the Main Structure, SD codes are arranged in ascending numerical order within an S/T. Gaps have been provided between the codes for future expansion or change.

State and Territory (S/T)

The S/T is the largest spatial unit in the Main Structure and in the ASGC.

Six states and five territories are recognised in the ASGC: New South Wales, Victoria, Queensland, South Australia, Western Australia, Tasmania, Northern Territory, Australian Capital Territory, Jervis Bay Territory and the external Territories of Christmas Island and Cocos (Keeling) Islands.

These spatial units are political entities with fixed boundaries. Except for the last three mentioned territories, the total area of each S/T, including their off-shore islands, is used for statistical purposes as a separate spatial unit in the ASGC. Jervis Bay Territory, and the Territories of Christmas Island and Cocos (Keeling) Islands are included as one spatial unit at the S/T level under the category of Other Territories.

S/Ts consist of one or more SDs. In aggregate, they cover Australia (as defined in Chapter 1) without gaps or overlaps.

S/Ts are identified by unique one-digit codes within Australia as follows:

<i>Code</i>	<i>S/T</i>
1	New South Wales
2	Victoria
3	Queensland
4	South Australia
5	Western Australia
6	Tasmania
7	Northern Territory
8	Australian Capital Territory
9	Other Territories

This coding order has been widely used in the ABS and other organizations as a standard for many years. The order was reviewed when Western Australia displaced South Australia as the fourth most populous state. Citing the Commonwealth Table of Precedence, which adopted a revised listing such that any textual material having protocol significance should list Western Australia before South Australia, some users requested the code for Western Australia be changed to four and South Australia to five. For the ASGC however, the above order was maintained to ensure historical continuity, to reduce potential errors in data handling and interpreting, and to avoid costs associated with changing existing systems.

CHAPTER **3** LOCAL GOVERNMENT AREA STRUCTURE

CONTENTS

	<i>page</i>
Purpose	19
The Structure	19
The Spatial Units	20

PURPOSE

The LGA Structure shows the relationship between LGAs and SLAs. This relationship can be one LGA to one SLA or one LGA to many SLAs.

The LGA Structure is separate from the Main Structure because:

- Unlike spatial units in the Main Structure, LGAs do not cover the whole of Australia
- Unlike SLAs which aggregate to form SSDs and SDs, some LGAs do not wholly fit within an SSD and an SD (e.g. Beaudesert Shire in Queensland).

THE STRUCTURE

Incorporated areas only

The LGA Structure covers only incorporated areas of Australia. Incorporated areas are legally designated parts of states and territories over which incorporated local governing bodies have responsibility. The major areas of Australia not administered by incorporated bodies are the northern parts of South Australia, most of the Northern Territory and all of the Australian Capital Territory and the Other Territories.

In Population Census years the LGA Structure has four levels of hierarchy, in ascending order these are: CDs–SLAs–LGAs–S/Ts (Incorporated Areas). In non-census years CDs are not defined and consequently the LGA Structure has only three levels: SLAs–LGAs–S/Ts (Incorporated Areas). The spatial units in each level relate to each other in a straightforward manner: LGAs comprise one or more whole SLAs and SLAs comprise one or more whole CDs.

Processing LGAs for the ASGC

LGAs are proclaimed by state and territory government authorities and changes are gazetted throughout the year. The ABS has broadened the categories of legislation used to define local government areas for statistical purposes, to include the Indigenous Council areas in the states and Northern Territory.

LGAs are used as the base on which SLAs are defined. Because this definition process takes time, LGAs gazetted during the year leading up to an ASGC edition cannot always be included in that edition. For instance, complex LGA changes which result in complicated redesign of SLAs, or changes gazetted too close to the effective date of 1 July of an ASGC edition, may have to be included in a later edition.

Table

The current LGA Structure, down to SLA level, is shown in Chapter 14, The Classification Structures.

For example:

- Local Government Areas and Statistical Local Areas — Alphabetic

S/T	LGA Name	LGA	SLA Name	SD	SSD	SLA
1	Albury (C)	10050	Albury (C)	155	15505	155050050
1	Armidale Dumaresq (A)	10110				
1			Armidale Dumaresq (A) - City	130	13015	130150111
1			Armidale Dumaresq (A) Bal	130	13015	130150112

Note that there is no SD or SSD code for the LGA because LGAs are not part of the Main Structure. This table also shows SLAs which cover unincorporated areas and are therefore not part of the LGA Structure.

Table continued

For example:

S/T	LGA		SLA		SD	SSD	SLA
	Name	LGA	Name				
1			Unincorp. Far West		160	16010	160108809

THE SPATIAL UNITS

See Chapter 2.

Census Collection District (CD)

Statistical Local Area (SLA)

See Chapter 2.

Local Government Area (LGA)

An LGA included in the ASGC LGA Structure is a spatial unit which represents the whole geographical area of responsibility of an incorporated Local Government Council, an Aboriginal or Island Council in Queensland, or a CGC in the Northern Territory.

An LGA consists of one or more SLAs. LGAs aggregate directly to form the incorporated areas of S/Ts (see ASGC Structural Chart, Chapter 1). In this edition of the ASGC, there are 667 LGAs defined.

Delimitation of LGAs

The creation and delimitation of LGAs is the responsibility of the state and territory Governments. The number of LGAs, their names and their boundaries vary over time.

Local government bodies perform a wide range of functions in the areas they administer. These functions are defined in legislation such as:

- The Local Government Acts in each state and the Northern Territory
- The Indigenous Council Acts in each state and the Northern Territory
- Specific Acts and regulations establishing Local Government Areas in Queensland, *City of Brisbane Act 1924*, and the Commonwealth Aluminium Corporation Pty Limited Agreement (Weipa Town Area) Regulation 1994.

LGA status

In all states and the Northern Territory each incorporated area has an official status. In this ASGC edition, the various LGA status types currently in use are:

- New South Wales: Cities (C) and Areas (A)
- Victoria: Cities (C), Rural Cities (RC), Boroughs (B) and Shires (S)
- Queensland: Cities (C), Shires (S), Towns (T) and Island Councils (IC)
- South Australia: Cities (C), Rural Cities (RC), Municipalities/Municipal Councils (M), District Councils (DC), Regional Councils (RegC) and Aboriginal Councils (AC)
- Western Australia: Cities (C), Towns (T) and Shires (S)
- Tasmania: Cities (C) and Municipalities (M)
- Northern Territory: Cities (C), Towns (T), Community Government Councils (CGC) and Shires (S).

LGA name

In the LGA Structure LGA names are contracted. A suffix also indicates the LGA status.

LGA name continued

Example:

City of Albury	Albury (C)
District Council of Copper Coast	Copper Coast (DC)

LGA names are not unique across states and territories (e.g. Campbelltown (C) is duplicated between New South Wales and South Australia). An LGA name will become unique when used in conjunction with a state code, or its LGA code.

LGA code

LGAs are identified by four-digit codes as follows:

- Codes are unique only within an S/T. For unique Australia-wide LGA code identification, the four-digit code must be preceded by the S/T code. All LGA codes end with the digit 0.
- Where an LGA corresponds to an SLA, the LGA code and the SLA code are identical.
- Where an LGA consists of more than one SLA, generally the first three digits of the LGA code and the SLA code are identical.

The exceptions to this rule are explained in special case LGA codes below.

Special case LGA codes

When an LGA consists of many component SLAs, it becomes impossible to maintain a three-digit link between the LGA code and the SLA codes. This occurs for the LGAs of: Queensland — Brisbane (C), Gold Coast (C), Logan (C), Pine Rivers (S), Redland (S), Caboolture (S), Maroochy (S), Ipswich (C), Cairns (C), Thuringowa (C) and Townsville (C); and for the Northern Territory — Darwin (C) and Palmerston (T).

For example, the LGA of Brisbane (C) in Queensland is split into 158 SLAs, including:

Acacia Ridge 1001
Yeronga 1648
Zillmere 1653

State/Territory (S/T)

See Chapter 2.

CHAPTER **4** **STATISTICAL DISTRICT STRUCTURE**

CONTENTS

	<i>page</i>
Purpose	23
The Structure	23
The Spatial Units	23

PURPOSE

The S Dist. Structure maintains a list of selected, significant, predominantly urban areas in Australia which are not located within a Capital City SD (see Chapter 2). S Dists enable comparable statistics to be produced about these selected urban areas. In the main, the structure is used to report intercensal population estimates.

S Dists are maintained as a separate structure from the Main Structure because:

- the total area of S Dists does not cover the whole of Australia
- some S Dists straddle S/T boundaries (e.g. the Gold Coast-Tweed S Dist. lies partly in Queensland and partly in New South Wales).

THE STRUCTURE

The S Dist. Structure has four levels of hierarchy in census years, comprising in ascending order: CDs–SLAs–SSDs–S Dists. In non-census years, with CDs undefined, it has only three levels of hierarchy (see ASGC Structural Chart, Chapter 1).

In this structure, CDs, SLAs and SSDs are confined to those which fall within S Dists. The spatial units relate to each other through aggregation or disaggregation. For example, CDs aggregate to SLAs while SLAs are disaggregates of SSDs. The spatial units within each level of the S Dist. Structure do not collectively cover the whole of Australia.

Table

The current S Dist. Structure, down to SLA level, is shown in Chapter 14 — The Classification Structures.

For example:

- Statistical District Structure

(showing three hierarchical levels: S Dist.–SSD–SLA)

<i>SDIST</i>	<i>SSD</i>	<i>SLA</i>	<i>Name</i>
1003			NEWCASTLE (NSW)
	11005		Newcastle
		1720	Cessnock (C)
		4651	Lake Macquarie (C) - East
		4653	Lake Macquarie (C) - North
		4655	Lake Macquarie (C) - West
		5050	Maitland (C)
		5903	Newcastle (C) - Inner City
		5904	Newcastle (C) - Outer West
		5905	Newcastle (C) - Throsby
		6400	Port Stephens (A)

THE SPATIAL UNITS

See Chapter 2.

Census Collection District
(CD)

Statistical Local Area
(SLA)

<i>Statistical Subdivision(SSD)</i>	See Chapter 2.
<i>Statistical District (S Dist.)</i>	<p>S Dists are predominantly urban areas, the boundaries of which are designed to contain the anticipated urban spread of the area for at least 20 years. They are generally defined as containing an urban centre population of 25,000 or more.</p> <p>S Dists consist of one or more SSDs. S Dists do not aggregate to any higher level spatial units (see ASGC Structural Chart, Chapter 1).</p> <p>There are 36 S Dists in this edition of the ASGC. Three of these straddle two states: Albury-Wodonga (New South Wales/Victoria), Gold Coast-Tweed (Queensland/New South Wales) and Canberra-Queanbeyan (Australian Capital Territory/New South Wales).</p>
<i>Delimitation of S Dists</i>	<p>The criteria for delimiting S Dists are as follows:</p> <ul style="list-style-type: none"> ■ S Dists consist of one or more urban centres (outside Capital City SDs) in close proximity with a population of 25,000 or more ■ S Dist. boundaries are defined in anticipation of urban development of at least 20 years ■ S Dists consist of one or more SSDs ■ S Dists may cut across LGA boundaries ■ S Dists may cut across S/T boundaries ■ an S Dist. may be delimited for an urban centre with less than 25,000 population, where the ABS can determine a demand for intercensal population estimates for the area and the existing LGA/SLA boundaries are inadequate for this purpose.
<i>S Dist. name</i>	<p>S Dist. names include a suffix which identifies the state(s)/territory in which the S Dist. is located.</p> <p>Example:</p> <p style="padding-left: 40px;">Newcastle (NSW)</p> <p style="padding-left: 40px;">Albury-Wodonga (NSW/VIC)</p>
<i>S Dist. code</i>	<p>S Dists are identified by four-digit codes which are unique within Australia. The first two digits indicate the S/T(s) in which the S Dist. is located. For the three S Dists which cover two states, the first digit is the code of the predominant state and the second digit is the code of the other state. For the other S Dists which fall entirely within one S/T, the first digit is the S/T code and the second digit is 0. The last two digits are allocated in ascending numerical order. Gaps are left between codes for future expansion.</p> <p>Example:</p> <p style="padding-left: 40px;">Newcastle (New South Wales) 1003</p> <p style="padding-left: 40px;">Albury-Wodonga (New South Wales/Victoria) 1218</p> <p style="padding-left: 40px;">Gold Coast-Tweed (Queensland/New South Wales) 3139</p> <p style="padding-left: 40px;">Canberra-Queanbeyan (Australian Capital Territory/New South Wales) 8196</p>

CHAPTER **5** **STATISTICAL REGION STRUCTURE**

CONTENTS

	<i>page</i>
Purpose	26
The Structure	26
The Spatial Units	27

PURPOSE

The SR Structure has been in use since 1986 for the production of standard statistical outputs from Population Censuses and labour force surveys. Labour Force Surveys use dissemination regions for the publication of labour force data.

SRs are maintained as a separate structure from the Main Structure because of the complex manner in which they relate to SSDs and SDs. For example, SRs can be whole SSDs, aggregates of SSDs, or part of an SSD. Similarly they can be whole SDs, aggregates of SDs or part of an SD. SRs can also be as large as a state or territory. SRs are aggregates of SLAs.

THE STRUCTURE

The SR Structure has six levels of hierarchy in census years, comprising in ascending hierarchical order: CDs–SLAs–SRSs–SRs–MSRs–S/Ts. In non-census years, with CDs undefined, it has only five levels of hierarchy (see ASGC Structural Chart, Chapter 1).

The spatial units in adjoining levels relate to each other by aggregation and disaggregation. For example, SRSs aggregate to SRs while SRs are disaggregates of MSRs. The spatial units within each level of the SR Structure cover the whole of Australia (as defined in Chapter 1) without gaps or overlaps.

Table

Detailed tables of the SR Structure are shown in Chapter 14 — The Classification Structures.

For example:

- Statistical Region Structure — Broad

(showing three hierarchical levels: S/T–MSR–SR)

S/T	MSR	SR	Name
1			NEW SOUTH WALES
	1		Sydney
		04	Inner Sydney
		08	Eastern Suburbs
		12	St George-Sutherland
		16	Canterbury-Bankstown

For example:

- Statistical Region Structure — Detailed

(showing five hierarchical levels: S/T–MSR–SR–SRS–SLA)

S/T	MSR	SR	SRS	SLA	Name
1					NEW SOUTH WALES
	1				Sydney
		04			Inner Sydney
			1		Inner Sydney
				1100	Botany Bay (C)
				4800	Leichhardt (A)

THE SPATIAL UNITS

*Census Collection District
(CD)*

See Chapter 2.

*Statistical Local Area
(SLA)*

See Chapter 2.

*Statistical Region Sector
(SRS)*

SRSs consist of one or more adjoining SLAs and in all but one case equate to one or more adjoining SSDs.

Example:

SRS SSD

Mornington

Peninsula Frankston City

Mornington

Peninsula Shire

The exception is:

- eight of the 16 SRSs in the Brisbane MSR are smaller than an SSD

Although SRSs are subdivisions of SRs, most SRSs equate with SRs. Exceptions to this generalised rule include the SRSs in the Hunter, Illawarra, Mackay-Fitzroy-Central West, Northern-North West, Gold Coast, Darling Downs-South West, Tasmania and Northern Territory SRs and the SRSs in the Brisbane MSR. SRSs are used primarily for disseminating selected labour force statistics. SRSs have also been used to present a range of regional statistics not incorporated in the Main Structure.

Example:

SR SRS

Brisbane City Inner Ring

City Core

Northern Inner

Eastern Inner

Southern Inner

Western Inner

Brisbane City Outer Ring

Northern Outer

Eastern Outer

Southern Outer

Western Outer

There are 89 SRSs in this edition of the ASGC.

SRS code

SRSs are identified by five-digit codes. Each code consists of S/T code (digit 1), MSR code (digit 2), SR code (digits 3–4) and SRS code (digit 5).

Example:

Mornington Peninsula (21281)

Only digits 1, 3–4 and 5 are required for unique identification within Australia.

Statistical Region (SR)

SRs consist of one or more SSDs.

In the capital cities of the five larger states of New South Wales, Victoria, Queensland, South Australia and Western Australia, SRs are smaller than SDs and aggregate to form the respective capital city SDs. Outside of the capital cities in these S/Ts, SRs consist of one or more adjoining SDs.

In Tasmania, Northern Territory, Australian Capital Territory and Other Territories, SRs are the entire S/Ts.

There are 66 SRs in this edition of the ASGC.

SR code

SRs are identified by four-digit codes as follows:

- Each code consists of S/T code (digit 1), MSR code (digit 2) and SR code (digits 3–4).

Example:

West Moreton 3969

Gosford-Wyong 1156

- The SR code 98 has been reserved for special purposes (see Chapter 10).

Major Statistical Region (MSR)

Each of the five larger states of New South Wales, Victoria, Queensland, South Australia and Western Australia consists of two MSRs. One MSR equates with the capital city SD and the other with the balance of the state. The other S/Ts have one MSR each with each MSR covering the entire area of the S/T.

There are 14 MSRs in this edition of the ASGC.

MSR code

MSRs are identified by two-digit codes for unique identification within Australia. Each code consists of an S/T code (digit 1) and an MSR code (digit 2). MSR code 1 represents the capital city MSR in the larger states while code 9 denotes the Balance of State MSR.

Example:

MSR

Sydney 11

Balance of New South Wales 19

Delimitation of MSR, SR, SRS

One of the main uses of these spatial units is to report statistics from the Labour Force Surveys. These units were established following analyses of data from Censuses of Population and Housing, consultation with users of labour force data, consideration of minimum regional population levels required to yield reliable estimates, and the need for consistency with other statistical collections.

Population considerations dictate that Tasmania, Northern Territory, Australian Capital Territory and Other Territories cannot be dissected into two MSRs (as in the other states) as their populations are too small.

The minimum population size of a region for which labour force statistics are published depends on a number of factors. The prime determinant is the reliability of data based on the population size of the region and the sampling fraction of the S/T. Unlike state and MSR level data, estimates at lower geographic levels are not constrained to conform

*Delimitation of MSR, SR,
SRS continued*

to independently estimated population totals. Estimates for regions are also based on considerably smaller samples. For these reasons, regional estimates may be subject to high relative standard errors. Other factors that may be considered are how well the region fits with the classification structure of the S/T, how homogenous the labour force is in the region, and the uses to which the data may be put.

State/Territory (S/T)

See Chapter 2.

CHAPTER **6** **URBAN CENTRE — LOCALITY STRUCTURE**

CONTENTS

	<i>page</i>
Purpose	31
The Structure	31
The Spatial Units	31

PURPOSE

The UC/L Structure groups CDs together to form defined areas according to population size criteria. The resulting areas are known as Urban Centres or Localities. Population counts (place of enumeration) from the latest Census of Population and Housing are used to define the UC/L Structure which means this classification structure is only current at the time of the Census. Both the Urban Centre and the Locality spatial units are made up of one or more contiguous CDs. As the UC/L Structure relates to CDs within defined areas only, the structure, in aggregate, does not cover all of Australia.

The UC/L Structure is separate from the Main Structure because:

- the boundaries do not generally coincide with SLAs and the higher level spatial units in the Main Structure
- its total area covers only part of Australia.

THE STRUCTURE

The UC/L Structure is defined at Population Census times only. It comprises in ascending hierarchical order: CDs–Urban Centres/Localities.

CDs within this structure are confined to those within defined Urban Centre and Locality boundaries. As a consequence, Urban Centres and Localities aggregate to cover only part of a state or territory and thus the structure covers part of Australia only.

Urban Centres may be bisected by an S/T boundary. Where this occurs each portion of the urban centre is separately identified and is included in the Urban Centre/Locality Structure for the relevant S/T. For example, the urban centre of Albury-Wodonga is partly in New South Wales and partly in Victoria. One part is shown under New South Wales and the other under Victoria.

Table

Urban Centres and Localities are delimited by the use of actual population counts after each Census is conducted. The Urban Centres and Localities determined following the 2006 Census are listed in the publication *Statistical Geography: Volume 3 — Australian Standard Geographical Classification (ASGC) Urban Centres/Localities, 2006* (cat. no. 2909.0).

Example:

S/T	UC/L	NAME
1	NEW SOUTH WALES	
	00200	Aberdeen
	00400	Adaminaby (L)

In this table, Urban Centre and Locality names are listed alphabetically and UC/L codes are arranged in ascending numerical order within each S/T. The suffix (L) is shown after Locality names to distinguish Localities from Urban Centres.

THE SPATIAL UNITS

See Chapter 2.

Census Collection District (CD)

*Urban
Centre/Locality(UC/L)*

In broad terms, an Urban Centre is a population cluster of 1,000 or more people while a Locality is a population cluster of between 200 and 999 people. For statistical purposes, people living in Urban Centres are classified as urban while those in Localities are classified as rural.

Each Urban Centre/Locality has a clearly defined boundary and comprises one or more whole CDs. Urban Centres/Localities are redefined at each Population Census.

*Delimitation of Urban
Centres and Localities*

The delimitation criteria for UC/Ls are based on those developed in 1965 by Dr GJR Linge from the Australian National University. The criteria that are currently in force have been adopted and subsequently amended by the Conferences of Statisticians of Australia in 1965 and 1969 and the Review of ABS Statistical Geography in 1988.

*Delimitation of Urban
Centres with 20,000 or
more people*

The criteria are as follows:

- Each Urban Centre with a population of 20,000 or more is to consist of a cluster of contiguous urban CDs and other urban areas. CDs classified as urban include the following:
 - All contiguous CDs which have a population density of 200 or more persons per square kilometre shall be classified as urban. Consequently State, SD, LGA and other administrative boundaries shall be disregarded in determining whether a CD should be included within the Urban Centre.
 - A CD consisting mainly of land used for factories, airports, small sports areas, cemeteries, hostels, institutions, prisons, military camps or certain research stations shall be classified as urban if contiguous with CDs which are themselves urban.
 - A CD consisting mainly of land used for large sporting areas, large parks, explosives handling and munitions areas, or holding yards associated with meatworks and abattoirs shall be classified as urban only if it is bordered on three sides by CDs which are themselves classified as urban.
 - Any area which is completely surrounded by CDs which are urban must itself be classified as urban.
 - Where an Urban Centre of 20,000 or more population is separated from another urban area by a gap in urban development of less than three kilometres (by the shortest railway or road distance), the gap shall be bridged by classifying a connecting CD as urban, and therefore treating the urban areas as one. If the gap is three or more kilometres (and whether or not it is comprised mainly of reserved land or a natural barrier) the urban areas shall remain separate.
 - Any area included in an Urban Centre in 1971 or thereafter under the provisions of these criteria shall continue to be so included, unless the population of the Urban Centre falls below 20,000, in which case these criteria will cease to apply.
 - If a CD was incorrectly included (for whatever reason) in a Linge area at a previous census, then it should be excluded at the next census unless it now meets the criteria.

Delimitation of Urban Centres with 20,000 or more people continued

- Large peripheral CDs in growth areas may be fragmented; and insofar as the availability of visible boundary features allows, the fragments so created shall be as near square-shaped as possible, contain at least 100 persons at the next census and be of such a size that they will contain a collector's workload when fully developed. For the purpose of delimiting Urban Centres such fragments shall be regarded as CDs.

Delimitation of Urban Centres with 1,000 to 19,999 people

Each Urban Centre with a population between 1,000 and 19,999 is to be delimited as follows:

- The Urban Centre shall be delimited subjectively by the inspection of aerial photographs, by field inspection and/or by consideration of any other information that is available.
- All contiguous urban growth is to be included (even if this would not necessarily occur if the density criterion were applied), together with any close but non-contiguous development which could be clearly regarded as part of the Urban Centre. However, for Urban Centres which contain a population approaching 20,000 the objective criteria applied for Urban Centres with 20,000 people should also be considered.

Delimitation of Localities

Localities are to be delimited as follows:

- All population clusters of less than 1,000 population and whose population is expected to reach 200 by the next census are to be examined for boundary delineation.
- The following criteria must be satisfied before a boundary is drawn around a Locality. It must:
 - contain a non-farm population of at least 200 people but not more than 999 by the next census
 - have a minimum of 40 occupied non-farm dwellings with a discernible urban street pattern
 - have a discernible nucleus of population.
- If there is some doubt that a Locality will reach the minimum population of 200 people then a boundary should still be drawn around the Locality.
- Where, in the case of defence camps, construction camps, etc. it is anticipated that the cluster will not exist at two consecutive censuses, these camps should not be bounded.
- The Localities shall be delimited subjectively, by the use of the latest available aerial photographs, by field inspection and/or by consideration of any other information that is available.

Subjective guidelines

Guidelines for the drawing of subjectively determined UC/L boundaries are as follows:

- Wide rather than narrow boundaries are to be used to ensure inclusion of all urban or built-up areas. Some rural area can be included in an Urban Centre, if necessary, to ensure that the boundary encompasses all the urban area. However, this guideline should be interpreted in the light of the ones that follow.

*Subjective guidelines
continued*

- Continuity of urban development is a major consideration. Boundaries are not to be thrown very wide just to include some small non-contiguous area of urban development. (The Linge criterion of three kilometres may be of assistance in this respect in larger Urban Centres of say greater than 10,000–15,000 population).
- Where the subjective boundaries decided upon are contained within a municipal boundary and the remaining area or population is small, the municipal boundary is to be used.
- For previously bounded cities, towns or localities the boundaries are not to be changed lightly. Comparability is to be maintained with the past unless there are significant exclusions (either due to faulty boundaries at the previous census or subsequent development).
- When considering urban land usage, recognition should be given to approved plans.
- Topographic boundaries must be used wherever possible when they are consistent with the above guidelines.

UC/L name and code

When Urban Centres cross S/T boundaries, the separate portions of the Urban Centre are uniquely identified and reported in their relevant S/T.

UC/Ls are identified by a five-digit code which is only unique within each State/Territory. Use of UC/L codes in conjunction with S/T codes is necessary before these codes become unique across Australia.

Example:

<i>S/T</i>	<i>UC/L</i>	<i>NAME</i>
1		NEW SOUTH WALES
	00800	Albury-Wodonga (Albury part)
2		VICTORIA
	00400	Albury-Wodonga (Wodonga part)

The codes 00000 and 99999 are reserved as Rural Balance and Off-Shore and Migratory codes, respectively, for the S/Ts NSW, Vic., Qld, SA, WA, Tas. and NT.

The code 99999 is not applicable for the ACT as off-shore, shipping & migratory CDs are not defined for that Territory. See Chapter 2.

State/Territory (S/T)

See Chapter 2.

CHAPTER **7** **SECTION OF STATE STRUCTURE**

CONTENTS

	<i>page</i>
Purpose	36
The Structure	36
The Spatial Units	36

PURPOSE

The SOS Structure uses population counts from the latest Census of Population and Housing to class CDs as urban or rural. Unlike the UC/L Structure (Chapter 6), the SOS Structure includes all CDs and therefore, in aggregate, the SOS Structure covers all of Australia (as defined in Chapter 1). For the 2006 edition, three of the five different SOS were divided into sub categories based on population size.

The SOS Structure is maintained as a separate structure in the ASGC because SOS spatial units do not align with spatial units from any of the other structures.

THE STRUCTURE

The SOS Structure is defined only in census years. It contains three hierarchical levels, comprising in ascending order: CDs–SOS–S/Ts.

In this structure, CDs aggregate to SOS and SOS aggregate to S/Ts without gaps or overlaps. Consequently, the structure covers all of Australia.

Table

The Sections of State determined following the 2006 Census are listed in the publication Statistical Geography: Volume 1, *Australian Standard Geographical Classification (ASGC), 2006* (cat. no. 1216.0). This list provides:

- Section of State Structure: States/Territories, Sections of State (showing only the top two levels of the hierarchy: S/T–SOS)

Example:

S/T SOS

S/T	SOS	Name
1		New South Wales
	0	Major Urban
	1	Other Urban
	2	Bounded Locality
	3	Rural Balance
	4	Migratory

THE SPATIAL UNITS

Census Collection District (CD)

See Chapter 2.

Sections of State (SOS)

Within a state or territory, each SOS represents an aggregation of non-contiguous geographical areas of a particular urban/rural type. The categories are:

- Major Urban: this category provides for a further three categories of urban areas (Urban Centres from the UC/L Structure) based upon population ranges of 1,000,000 or more, 250,000 to 999,999, and 100,000 to 249,999
- Other Urban: this category provides for a further five categories of urban areas (Urban Centres from the UC/L Structure) based upon population ranges of 50,000 to 99,999, 20,000 to 49,999, 10,000 to 19,999, 5,000 to 9,999, and 1,000 to 4,999
- Bounded Locality: this category provides for a further two categories of rural areas (Localities from the UC/L Structure) with a population of 500 to 999 and 200 to 499
- Rural Balance: the remainder of the S/T

<i>Sections of State (SOS) continued</i>	■ Migratory: areas composed of off-shore, shipping and migratory CDs (see Chapter 2).
<i>SOS code</i>	SOS are identified by unique two-digit codes within each S/T. For unique Australia-wide identification, each two-digit SOS code has to be used in conjunction with the S/T code.
<i>State/Territory (S/T)</i>	See Chapter 2.

CHAPTER **8**

REMOTENESS STRUCTURE

CONTENTS

	<i>page</i>
Purpose	39
The Structure	39
The Spatial Units	39

PURPOSE

The final structure listed in the ASGC is the Remoteness Structure (see ASGC Structural Chart, Chapter 1). The first edition of the ASGC to include a structure describing Australia in terms of a measurement of Remoteness was ASGC Edition 2001. The Remoteness Structure includes all CDs and therefore, in aggregate, it covers the whole of Australia (as defined in Chapter 1). The purpose of the structure is to classify CDs which share common characteristics of remoteness into broad geographical regions called Remoteness Areas (RAs).

There are six RAs in this structure.

The Remoteness Structure is used for the production of standard ABS statistical outputs from Population Censuses and some ABS surveys.

The Remoteness Structure is maintained as a separate structure in the ASGC because the spatial units (RAs) do not align with those from any of the other structures.

THE STRUCTURE

The Remoteness Structure is defined only in census years, commencing with the census year 2001. It contains three hierarchical levels, comprising in ascending order: CDs–RAs–S/Ts.

In this structure, CDs aggregate to RAs and RAs aggregate to S/Ts without gaps or overlaps. Consequently the structure covers all of Australia.

Table

The Remoteness Structure determined for the 2006 Census is listed in the publication *Statistical Geography: Volume 1 Australian Standard Geographical Classification (ASGC), 2006* (cat. no. 1216.0). The listing provides:

- Remoteness Structure: States/Territories, Remoteness Areas (showing only the top two levels of the hierarchy: S/T–RA)

Example:

S/T	RA	Name
1		New South Wales
	0	Major Cities of Australia
	1	Inner Regional Australia
	2	Outer Regional Australia
	3	Remote Australia
	4	Very Remote Australia
	5	Migratory

THE SPATIAL UNITS

*Census Collection District
(CD)*

See Chapter 2.

Remoteness Area (RA)

Within a S/T, each RA represents an aggregation of non-contiguous geographical areas which share common characteristics of remoteness. While statistical data classed to this structure may be available by S/T, characteristics of remoteness are determined in the context of Australia as a whole. Therefore, not all RAs are represented in each S/T. The categories are:

*Remoteness Area (RA)**continued*

- Major Cities of Australia: CDs with an average Accessibility/Remoteness Index of Australia (ARIA) index value of 0 to 0.2
- Inner Regional Australia: CDs with an average ARIA index value greater than 0.2 and less than or equal to 2.4
- Outer Regional Australia: CDs with an average ARIA index value greater than 2.4 and less than or equal to 5.92
- Remote Australia: CDs with an average ARIA index value greater than 5.92 and less than or equal to 10.53
- Very Remote Australia: CDs with an average ARIA index value greater than 10.53
- Migratory: composed of off-shore, shipping and migratory CDs (see Chapter 2).

Delimitation of Remoteness Areas

The delimitation criteria for RAs are based on the Accessibility/Remoteness Index of Australia (ARIA) developed by the Commonwealth Department of Health and Aged Care (DHAC) and the National Key Centre For Social Applications of GIS (GISCA). ARIA measures the remoteness of a point based on the physical road distance to the nearest Urban Centre in each of five size classes. For more information on how ARIA is defined see the *Information Papers ABS Views on Remoteness, 2001* (cat. no. 1244.0) and *Outcomes of ABS Views on Remoteness Consultation, Australia* (cat. no. 1244.0.00.001). Also refer to *Census Geography Paper* (cat. no. 03/01), *ASGC Remoteness Classification: Purpose and Use*, available from the ABS web site.

RA code

RAs are identified by unique one-digit codes within each state/territory. For unique Australia-wide identification, each RA must be used in conjunction with the S/T code.

State/Territory (S/T)

See Chapter 2.

CHAPTER **9** **MESH BLOCKS**

CONTENTS

	<i>page</i>
Purpose	42
The Spatial Units	42

PURPOSE

Mesh Blocks are a new small area unit being introduced by the ABS for the 2006 Census. They will not be fully integrated with the ASGC until after the review of the ASGC that is planned to be completed by July 2008. An information paper and request for submissions will be made as part of the review.

THE SPATIAL UNITS

Mesh Blocks (MB)

Mesh Blocks are intended as the smallest geographical unit for which ABS data will be output. They will not be used as a collection unit, unlike the CD. Mesh Blocks do not aggregate to CDs.

Mesh Blocks will be identified as to their predominant land use: residential, commercial, agricultural, parkland etc. In residential areas mesh blocks will generally contain between 30 to 60 dwellings. For more information regarding Mesh Blocks and to download the draft mesh block boundaries please refer to the *Information Paper Draft Mesh Blocks Australia 2005* (cat. no. 1209.0.55.001) also the earlier *Information Paper Mesh Blocks Australia 2003* (cat. no. 1209.0).

MB Codes

MBs are identified by unique eleven-digit codes within each S/T.

Example:

10000010000 is MB 0000010000 of New South Wales

50007680000 is MB 0007680000 of Western Australia

CHAPTER **10** **SPECIAL PURPOSE ASGC CODES**

CONTENTS

	<i>page</i>
Purpose	44
Main Structure	44
Statistical Region Structure	46

PURPOSE

To allow data to be coded when only incomplete locational information is available, a series of special purpose codes has been created for each hierarchical level within the ASGC's Main Structure and for SRs within the SR Structure. These codes are used when people provide limited address details or have no fixed place of abode.

Special purpose codes enable data to be coded to the broadest hierarchical level reported. For example, a reported address may be sufficiently detailed to allow it to be coded to a Capital City SD within a S/T, even though it cannot be coded to an SSD within that Capital City SD.

Coding data to a higher level unit in a hierarchical classification without also coding it to the lower levels would cause the data value for the higher unit to no longer equal the sum of data values for the lower units. Special purpose (i.e. dummy area) codes have therefore been created for each hierarchical level in the Main Structure and for SRs within the SR Structure, to which geographically undefined data can be classified.

MAIN STRUCTURE

In the Main Structure special purpose codes relate to, in ascending hierarchical order: SLAs, SSDs, SDs and S/Ts.

Special purpose SLA codes

Four-digit SLA codes ending with 99 are reserved for coding undefined area data to SLA level. The first two digits of undefined SLA codes are normally in the range 00–89.

Example:

0199 Greater Hobart Undefined
 1399 Lyell Undefined

Information required to be coded at SLA level but only able to be coded at SSD level, is coded to the undefined SLA within the defined SSD.

Example:

SD	SSD	SLA
20		Mersey-Lyell
	15	Lyell
		1399 Lyell Undefined

Information required to be coded at SLA level but only able to be coded at SD level, is coded to the undefined SLA of the undefined SSD within the defined SD.

Example:

SD	SSD	SLA
05		Sydney
	88	Sydney Undefined
		0099 Sydney Undefined

Special purpose SLA codes continued

A number of SLA codes within the range 0099–9999 are reserved for specific applications.

- Code 0099 is reserved for the undefined SLA in each capital city SD.

Example:

S/T	SD	SSD	SLA	
1	05	88	0099	Sydney Undefined

- Code 9899 is reserved for the undefined SLA within an undefined SD, within a defined S/T. For example, when information is required to be coded at SLA level but is only able to be coded at the S/T level, it is coded to SLA 9899.

Example:

S/T	SD	SSD	SLA	
1	88	88	9899	New South Wales Undefined
8	88	88	9899	Australian Capital Territory Undefined

- Code 9099 is reserved for the undefined SLA within an undefined SD, within an undefined S/T (see next page). For example, when information is required to be coded at SLA level but is only able to be coded at the Australia level, it is coded to SLA 9099. This code is used to code Population Census data when usual residence information is not stated.

Example:

S/T	SD	SSD	SLA	
0	88	88	9099	S/T Undefined, Not Stated for census purposes

- Code 9199 is used in 'usual residence' and similarly worded coding where the information is not applicable (e.g. children who had not been born five years ago).

Example:

S/T	SD	SSD	SLA	
1	88	88	9199	New South Wales, Not Applicable

- Code 9299 is used in usual residence and similarly worded coding when the information relates to overseas.

Example:

S/T	SD	SSD	SLA	
3	88	88	9299	Queensland, Overseas

- Code 9399 is used as a dummy LGA to enable S/T totals to be produced for some LGA output from the Censuses of Population and Housing. In such circumstances, code 9399 equates to the aggregated unincorporated SLAs in each S/T.

Example:

S/T	LGA	
7	9399	Northern Territory, Aggregation of unincorporated SLAs

- Code 9499 is used for persons with no fixed place of abode, including children in care, persons in prison etc.

Special purpose SLA codes continued

Example:

S/T	SD	SSD	SLA
4	88	88	9499 South Australia, No fixed abode

Special purpose SD and SSD codes

The two-digit code 88 is reserved for coding undefined area information to SSD and SD levels. A dummy SD, with an SD code of 88, exists for every S/T in the Main Structure, except Other Territories. Similarly there is a dummy SSD for every SD, except for Other Territories.

Example:

S/T	SD	SSD
1		New South Wales
	88	New South Wales Undefined
	05	Sydney
		88 Sydney Undefined

Special purpose S/T code

Information is coded to S/T Undefined when address details specify Australia only (i.e. without S/T details). The S/T code for S/T Undefined is 0. This code is also used to code Population Census data when usual residence is not stated.

Example:

S/T	SD	SSD	SLA
0	88	88	9099 S/T Undefined or for Population Census purposes — Not stated

STATISTICAL REGION STRUCTURE

In the SR Structure, special purpose codes relate to SLAs, SRs and S/Ts.

Special purpose SLA codes

See Chapter 10.

Special purpose SR codes

In New South Wales, Victoria, Queensland, South Australia and Western Australia, the two-digit code 98 is reserved for coding undefined area data to the SR level.

Example:

S/T	SR	SLA
5	98	9899 Western Australia Undefined

In the remaining S/Ts (Tasmania, Northern Territory, Australian Capital Territory, Other Territories) there is only one SR, so undefined SR level information is coded to an undefined SLA within each S/T's one defined SR (code 04).

Example:

S/T	SR	SLA
8	04	9899 Australian Capital Territory Undefined

Special purpose S/T code

See Special purpose S/T code above.

CHAPTER **11**

**USE OF THE ASGC IN PUBLICATION OF ABS
STATISTICS**

CONTENTS

	<i>page</i>
Guidelines	48

GUIDELINES

The ASGC was created to allow spatially comparable statistics to be collected and published by the ABS. However, this objective can only be achieved if the ASGC is consistently applied across all statistical work. The following publishing guidelines are therefore used in the ABS:

- Where possible, each table relates to one particular ASGC structure only. This structure is identified in the table heading or a table footnote.
- Where possible, the ASGC structure is represented in full. Omissions of one or more hierarchical levels in one structure are however, permissible. For example, the entire CD level or entire SSD level of the Main Structure may be omitted. All omissions are noted and explained in the publication.
- Partial omissions from an ASGC structure may also be necessary because of confidentiality considerations. When ASGC spatial units have to be combined, the combinations are confined to spatial units which are:
 - within one ASGC structure
 - at the same hierarchical level
 - within one spatial unit at the next hierarchical level.

For example, in the Main Structure, two or more SLAs are combined within an SSD or, two or more SSDs within an SD.

- In certain circumstances it is permissible in one table, to publish statistics which relate to more than one ASGC structure, for example, if statistics are required on LGAs and SDs. Extreme care is required, however, to ensure the statistics being cross-classified cover the same total area. For example, in some states and the Northern Territory, LGAs cover only part of the S/T, while SDs cover the entire S/T. A cross-classification of LGAs within SDs would therefore not be feasible if S/T totals were required. In this case, use of the Main Structure or the SR Structure would be more appropriate.
- ASGC spatial unit names are shown in table stubs or column headings. These should conform with those in the ASGC or authorised ASGC subsets.
- Each file, document or publication containing statistics classified according to the ASGC specifies the applicable ASGC edition. This is necessary to ensure users can compare like areas across different collections.
- Care should be taken in publishing ASGC spatial unit codes. In publications containing combined national, S/T data, ASGC spatial unit codes are quoted in conjunction with spatial unit names or prefixed by S/T codes to allow unique identification throughout Australia.

CHAPTER **12** **MAINTENANCE OF THE ASGC**

CONTENTS

	<i>page</i>
Introduction	50
Spatial Unit and Code Changes	50

INTRODUCTION

The first edition of the ASGC had an effective date of 5 July 1984 and adopted the geographical areas already in use in the ABS for some time prior to that date. In 1988, the ASGC underwent a review and most of the findings were incorporated into the 1991 edition of the ASGC. A further review of the ASGC commenced in early 1996 and was completed in 1997. This review did not result in any changes to the ASGC spatial units or their delimitation criteria. However a decision was made to review the existing capital city SDs, and S Dists, to ensure they will meet statistical requirements for at least the next twenty years. Sections of State were also reviewed to determine additional classes for the Urban Centres. The outcomes of these reviews were implemented in the ASGC 2001 Edition.

Prior to 1993, the ASGC was updated on an as-needed basis which generally resulted in updates occurring once or twice a year. Since 1994, the ASGC has been updated annually (with the exception of 1997, in which no update occurred) with an effective date of 1 July. The nine editions of the ASGC manual between 1984 and 1990 were known as Edition 1 to Edition 9. By contrast, the five editions between 1991 and 1995 were known as Edition 2.1 to Edition 2.5. From 1996, the ASGC edition is known by the year it becomes effective, e.g. the 2005 Edition.

Earlier editions of the ASGC manual were kept up-to-date by the issue of replacement pages. Editions 1 to 9 formed one series of editions. Similarly, Edition 2.1 was the base edition for the second series of ASGC manuals, which included Editions 2.1 to 2.5. The 1996 and 2001 Editions were published as part of three-volume sets of Statistical Geography publications relating to those census years. The 1998, 1999, 2000, 2002, 2003, 2004 and 2005 Editions were each published as a single volume. The 2006 Edition is published as part of a three-volume set of Statistical Geography publications relating to the 2006 Census.

SPATIAL UNIT AND CODE CHANGES

Essentially, the ASGC is updated in response to two types of changes:

- Externally controlled spatial unit changes. These changes relate to administrative or political areas which have been adopted as spatial units in the ASGC. The ABS has no control over changes to these types of spatial units. The most usual changes of this type are changes to LGAs made by state and territory governments. These changes can range from LGA boundary variations to the creation or amalgamation of whole LGAs and usually require consequential changes to related ASGC spatial units such as SLAs.
- All other changes. These cover changes to ABS-defined spatial units, such as SLAs created within LGAs or changes to SSD boundaries, or changes to the principles and criteria which govern the delimitation of these spatial units. On occasion, changes of this type are triggered by changes to administrative or political areas described above. More usually, changes of this type result from ad hoc or systematic reviews.

Changes in spatial units are often, though not always, accompanied by changes to the spatial unit codes. Therefore it is important when referencing spatial units in publications or tabulations, to quote the ASGC edition as well as the names and codes of these units. The main causes of spatial unit code changes between ASGC editions are:

- changes to spatial unit areas, especially where changes are significant
- spatial unit name changes, especially in the case of LGAs and SLAs
- consequential changes i.e. where one change forces another

SPATIAL UNIT AND CODE ■ general code structure revisions.
CHANGES *continued*

*Coordination of ASGC
maintenance*

Maintenance of the ASGC and ASGC-related material and products is shared by the ABS central and state offices. It is coordinated by Geography Section which also has responsibility for the ASGC manual, as well as providing assistance to users.

CHAPTER **13** ASGC-RELATED MATERIAL AND PRODUCTS

CONTENTS

	<i>page</i>
Introduction	53
ASGC-Related Products and Services	53

INTRODUCTION

The ASGC manual is essentially a reference document. Consequently, additional and more specialised ASGC-related material and products are needed to assist application of the ASGC to statistical work. Many of these materials and products are available for sale to ABS clients, as well as for use by ABS personnel. The following is a listing of some of the more important types of related material and products.

ASGC-RELATED
PRODUCTS AND SERVICES*National Localities Index
(NLI)*

The *National Localities Index, Australia* (cat. no. 1252.0.55.001) is a coding tool designed to assist users assign the ASGC Main Structure codes to street address information. Once coded to the ASGC Main Structure direct comparisons to other ABS statistical information may be made.

The NLI consists of two parts — a Localities Index and a Streets Sub-Index. The Localities Index contains a list of all Localities in Australia. In broad terms, a Locality is a place where people live or work — or say they live or work. Localities are assigned their full ASGC Main Structure code (i.e. S/T, SD, SSD and SLA codes). The majority of Localities lie wholly within one SLA but where they are split between two or more SLAs, street information is recorded in the Streets Sub-Index.

The NLI index files are available as ASCII, comma delimited text files with fixed field lengths, suitable for downloading into personal and mainframe computers. These can be downloaded from the ABS web site free of charge.

ASGC 2006 will be the last release of the NLI. For ASGC 2007 and beyond the NLI will be replaced with a web service, AddressCoder@ABS.

AddressCoder@ABS

AddressCoder@ABS is a web service that will assign a SLA or CD code to an address or a list of addresses. It will also be able to assign Mesh Block codes when these have been finalised. As a web service AddressCoder@ABS uses Internet Protocols to communicate and XML (eXtensible Markup Language) as its message format. It connects software to software and users will have to write their own applications to allow their systems to access the service.

The ABS will make this service available to external users who register with the National Data Network in the second half of 2006.

The National Data Network is an initiative of the ABS that provides a distributed library of data holdings relevant to policy analysis and research. These data holdings remain held and controlled by their Custodian organisations. The National Data Network provides a complete catalogue of available data sources allowing users to easily search for, and access the data holdings available. Data Custodians will have access to a range of web based services, protocols, procedures and tools to assist them to more efficiently manage and share data in a way that ensure security and privacy. AddressCoder@ABS will be one of those services.

*Maps and digital
boundaries*

Maps depicting past years ASGC boundaries are included in the various editions of this publication from 1996 onwards. Maps depicting the 1981 and 1986 Census Editions were included in the respective Census Publications. Maps of the ASGC Edition 2006 Main Structure are included in this publication.

*Maps and digital
boundaries continued*

Digital boundaries for 1981 (pre ASGC), 1986 and from 1991 onwards are available in MapInfo interchange format (.MID .MIF) on several CDROM products. The 2006 ASGC digital boundaries are also available in MapInfo interchange format, these boundaries can be downloaded from the ABS web site free of charge.

Labels and Codes

Listings of ASGC labels and codes are available for all structures and all editions of the *Australian Standard Geographical Classification* (cat. no. 1216.0.15.001). These are available electronically as ASCII comma delimited text files and can be downloaded from the ABS web site free of charge.

*Conversion listings and
concordances*

The ABS has developed a large number of concordances between editions of the ASGC and between the various structures. These are available electronically as ASCII comma delimited text files.

Examples of the Concordances available include:

- 2006 LGAs to 2006 SLAs
- 2005 SLAs to 2006 SLAs
- 2001 CDs to 2006 SLAs
- 2001 SLAs to 2001 RAs
- 2001 CDs to 2001 SLAs
- 1996 SLAs to 2001 SLAs
- Postal Area to ASGC Edition 2001.

CHAPTER **14** THE CLASSIFICATION STRUCTURES

CONTENTS

	<i>page</i>
Main Structure — Broad	57
Main Structure — Detailed	63
Statistical District Structure	85
Local Government Areas and Statistical Local Areas — Alphabetic	91
Statistical Region Structure — Broad	121
Statistical Region Structure — Detailed	123
Section of State Structure	145
Remoteness Structure	149

MAIN STRUCTURE — BROAD

NEW SOUTH WALES, State/Territory, Statistical Divisions, Statistical Subdivisions

S/T	SD	SSD	Name	S/T	SD	SSD	Name
1			NEW SOUTH WALES	1 cont.			NEW SOUTH WALES
05			Sydney	30 cont.			Northern
	05		Inner Sydney		10		Northern Slopes (excl. Tamworth)
	10		Eastern Suburbs		15		Northern Tablelands
	15		St George-Sutherland		20		North Central Plain
	20		Canterbury-Bankstown	35			North Western
	25		Fairfield-Liverpool		01		Dubbo
	30		Outer South Western Sydney		05		Central Macquarie (excl. Dubbo)
	35		Inner Western Sydney		10		Macquarie-Barwon
	40		Central Western Sydney		15		Upper Darling
	45		Outer Western Sydney	40			Central West
	53		Blacktown		03		Bathurst
	55		Lower Northern Sydney		07		Central Tablelands (excl. Bathurst & Orange)
	60		Central Northern Sydney		15		Lachlan
	65		Northern Beaches		20		Orange
	70		Gosford-Wyong	45			South Eastern
10			Hunter		05		Queanbeyan
	05		Newcastle		10		Southern Tablelands (excl. Queanbeyan)
	10		Hunter SD Bal		15		Lower South Coast
15			Illawarra		20		Snowy
	05		Wollongong	50			Murrumbidgee
	07		Nowra-Bomaderry		05		Wagga Wagga
	10		Illawarra SD Bal		10		Central Murrumbidgee (excl. Wagga Wagga)
20			Richmond-Tweed		15		Lower Murrumbidgee
	05		Tweed Heads & Tweed Coast	55			Murray
	07		Lismore		05		Albury
	10		Richmond-Tweed SD Bal		10		Upper Murray (excl. Albury)
25			Mid-North Coast		15		Central Murray
	01		Coffs Harbour		20		Murray-Darling
	03		Port Macquarie	60			Far West
	05		Clarence (excl. Coffs Harbour)		10		Far West
	10		Hastings (excl. Port Macquarie)	85			Off-Shore Areas & Migratory
30			Northern		01		Off-Shore Areas & Migratory
	05		Tamworth				

VICTORIA, State/Territory, Statistical Divisions, Statistical Subdivisions

S/T	SD	SSD	Name	S/T	SD	SSD	Name
2			VICTORIA	2 cont.			VICTORIA
05			Melbourne	25			Wimmera
	05		Inner Melbourne		05		South Wimmera
	10		Western Melbourne		10		North Wimmera
	20		Melton-Wyndham	30			Mallee
	25		Moreland City		05		Mildura Rural City Part A
	30		Northern Middle Melbourne		10		West Mallee
	35		Hume City		15		East Mallee
	40		Northern Outer Melbourne	35			Loddon
	45		Boroondara City		05		Greater Bendigo City Part A
	50		Eastern Middle Melbourne		10		North Loddon
	55		Eastern Outer Melbourne		20		South Loddon
	60		Yarra Ranges Shire Part A	40			Goulburn
	65		Southern Melbourne		05		Greater Shepparton City Part A
	75		Greater Dandenong City		10		North Goulburn
	80		South Eastern Outer Melbourne		15		South Goulburn
	85		Frankston City		20		South West Goulburn
	90		Mornington Peninsula Shire	45			Ovens-Murray
10			Barwon		05		Wodonga
	05		Greater Geelong City Part A		10		West Ovens-Murray
	10		East Barwon		15		East Ovens-Murray
	15		West Barwon	50			East Gippsland
15			Western District		05		East Gippsland Shire
	01		Warrnambool City		15		Wellington Shire
	05		Hopkins	55			Gippsland
	10		Glenelg		05		La Trobe Valley
20			Central Highlands		10		West Gippsland
	05		Ballarat City		20		South Gippsland
	10		East Central Highlands	85			Off-Shore Areas & Migratory
	15		West Central Highlands		01		Off-Shore Areas & Migratory

QUEENSLAND, State/Territory, Statistical Divisions, Statistical Subdivisions

S/T	SD	SSD	Name	S/T	SD	SSD	Name
3			QUEENSLAND	3 cont.			QUEENSLAND
05			Brisbane	20			Darling Downs
	01		Inner Brisbane		01		Toowoomba
	03		Northwest Inner Brisbane		05		Darling Downs SD Bal
	07		Northwest Outer Brisbane	25			South West
	09		Southeast Inner Brisbane		05		South West
	11		Southeast Outer Brisbane	30			Fitzroy
	15		Beaudesert Shire Part A		05		Rockhampton
	20		Caboolture Shire		10		Gladstone
	25		Ipswich City		15		Fitzroy SD Bal
	30		Logan City	35			Central West
	40		Pine Rivers Shire		05		Central West
	45		Redcliffe City	40			Mackay
	50		Redland Shire		05		Mackay City Part A
07			Gold Coast		10		Mackay SD Bal
	05		Gold Coast North	45			Northern
	10		Gold Coast East		05		Townsville City Part A
	15		Gold Coast West		10		Thuringowa City Part A
	20		Gold Coast SD Bal		15		Northern SD Bal
09			Sunshine Coast	50			Far North
	05		Sunshine Coast		05		Cairns City Part A
	10		Sunshine Coast SD Bal		10		Far North SD Bal
12			West Moreton	55			North West
	05		Upper West Moreton		05		North West
	10		Lower West Moreton	85			Off-Shore Areas & Migratory
15			Wide Bay-Burnett		01		Off-Shore Areas & Migratory
	05		Bundaberg				
	07		Hervey Bay City Part A				
	10		Wide Bay-Burnett SD Bal				

SOUTH AUSTRALIA, State/Territory, Statistical Divisions, Statistical Subdivisions

S/T	SD	SSD	Name	S/T	SD	SSD	Name
4			SOUTH AUSTRALIA	4 cont.			SOUTH AUSTRALIA
05			Adelaide	20 cont.			Murray Lands
	05		Northern Adelaide		10		Murray Mallee
	10		Western Adelaide	25			South East
	15		Eastern Adelaide		05		Upper South East
	20		Southern Adelaide		10		Lower South East
10			Outer Adelaide	30			Eyre
	05		Barossa		05		Lincoln
	10		Kangaroo Island		10		West Coast
	15		Mt Lofty Ranges	35			Northern
	20		Fleurieu		05		Whyalla
15			Yorke and Lower North		15		Pirie
	05		Yorke		20		Flinders Ranges
	10		Lower North		25		Far North
20			Murray Lands	85			Off-Shore Areas & Migratory
	05		Riverland		01		Off-Shore Areas & Migratory

WESTERN AUSTRALIA, State/Territory, Statistical Divisions, Statistical Subdivisions

S/T	SD	SSD	Name	S/T	SD	SSD	Name
5			WESTERN AUSTRALIA	5 cont.			WESTERN AUSTRALIA
05			Perth	25 cont.			Midlands
	05		Central Metropolitan		10		Avon
	10		East Metropolitan		15		Campion
	15		North Metropolitan	30			South Eastern
	20		South West Metropolitan		01		Kalgoorlie/Boulder City Part A
	25		South East Metropolitan		05		Lefroy
10			South West		10		Johnston
	01		Mandurah	35			Central
	03		Bunbury		03		Geraldton
	10		Preston		05		Gascoyne
	15		Vasse		10		Carnegie
	20		Blackwood		15		Greenough River
15			Lower Great Southern	40			Pilbara
	05		Pallinup		05		De Grey
	10		King		10		Fortescue
20			Upper Great Southern	45			Kimberley
	05		Hotham		05		Ord
	10		Lakes		10		Fitzroy
25			Midlands	85			Off-Shore Areas & Migratory
	05		Moore		01		Off-Shore Areas & Migratory

TASMANIA, State/Territory, Statistical Divisions, Statistical Subdivisions

S/T	SD	SSD	Name	S/T	SD	SSD	Name
6			TASMANIA	6 cont.			TASMANIA
05			Greater Hobart	20			Mersey-Lyell
	05		Greater Hobart		05		Burnie-Devonport
10			Southern		10		North Western Rural
	05		Southern		15		Lyell
15			Northern	85			Off-Shore Areas & Migratory
	05		Greater Launceston		01		Off-Shore Areas & Migratory
	10		Central North				
	15		North Eastern				

NORTHERN TERRITORY, State/Territory, Statistical Divisions, Statistical Subdivisions

S/T	SD	SSD	Name	S/T	SD	SSD	Name
7			NORTHERN TERRITORY	7 cont.			NORTHERN TERRITORY
05			Darwin	10 cont.			Northern Territory - Bal
	05		Darwin City		20		Daly
	10		Palmerston-East Arm		25		East Arnhem
	20		Litchfield Shire		30		Lower Top End NT
10			Northern Territory - Bal		35		Barkly
	05		Finniss		40		Central NT
	10		Bathurst-Melville	85			Off-Shore Areas & Migratory
	15		Alligator		01		Off-Shore Areas & Migratory

.....

AUSTRALIAN CAPITAL TERRITORY, State/Territory, Statistical Divisions, Statistical Subdivisions

.....

<i>S/T</i>	<i>SD</i>	<i>SSD</i>	<i>Name</i>	<i>S/T</i>	<i>SD</i>	<i>SSD</i>	<i>Name</i>
8			AUSTRALIAN CAPITAL TERRITORY	8 cont.			AUSTRALIAN CAPITAL TERRITORY
	05		Canberra		05 cont.		Canberra
	05		North Canberra		35		South Canberra
	10		Belconnen		40		Gungahlin-Hall
	15		Woden Valley		10		Australian Capital Territory - Bal
	20		Weston Creek-Stromlo		05		Australian Capital Territory - Bal
	25		Tuggeranong				

.....

OTHER TERRITORIES, State/Territory, Statistical Divisions, Statistical Subdivisions

.....

<i>S/T</i>	<i>SD</i>	<i>SSD</i>	<i>Name</i>	<i>S/T</i>	<i>SD</i>	<i>SSD</i>	<i>Name</i>
9			OTHER TERRITORIES	9 cont.			OTHER TERRITORIES
	10		Other Territories		85		Off-Shore Areas & Migratory
	05		Other Territories		01		Off-Shore Areas & Migratory

.....

MAIN STRUCTURE — DETAILED

NEW SOUTH WALES, State/Territory, Statistical Divisions, Statistical Subdivisions, Statistical Local Areas

S/T	SD	SSD	SLA	Name	S/T	SD	SSD	SLA	Name
1				NEW SOUTH WALES	1				NEW SOUTH WALES
	05			Sydney		05			Sydney
		05		Inner Sydney			53		Blacktown
		1100		Botany Bay (C)			0752		Blacktown (C) - South-East
		4800		Leichhardt (A)			0753		Blacktown (C) - South-West
		5200		Marrickville (A)				55	Lower Northern Sydney
		7201		Sydney (C) - Inner			4100		Hunter's Hill (A)
		7204		Sydney (C) - East			4700		Lane Cove (A)
		7205		Sydney (C) - South			5350		Mosman (A)
		7206		Sydney (C) - West			5950		North Sydney (A)
			10	Eastern Suburbs			6700		Ryde (C)
		6550		Randwick (C)			8250		Willoughby (C)
		8050		Waverley (A)				60	Central Northern Sydney
		8500		Woolahra (A)			0501		Baulkham Hills (A) - Central
			15	St George-Sutherland			0503		Baulkham Hills (A) - North
		4150		Hurstville (C)			0505		Baulkham Hills (A) - South
		4450		Kogarah (A)			4001		Hornsby (A) - North
		6650		Rockdale (C)			4004		Hornsby (A) - South
		7151		Sutherland Shire (A) - East			4500		Ku-ring-gai (A)
		7152		Sutherland Shire (A) - West				65	Northern Beaches
			20	Canterbury-Bankstown			5150		Manly (A)
		0351		Bankstown (C) - North-East			6370		Pittwater (A)
		0353		Bankstown (C) - North-West			8000		Warringah (A)
		0355		Bankstown (C) - South				70	Gosford-Wyong
		1550		Canterbury (C)			3101		Gosford (C) - East
			25	Fairfield-Liverpool			3104		Gosford (C) - West
		2851		Fairfield (C) - East			8551		Wyong (A) - North-East
		2854		Fairfield (C) - West			8554		Wyong (A) - South and West
		4901		Liverpool (C) - East				10	Hunter
		4904		Liverpool (C) - West				05	Newcastle
			30	Outer South Western Sydney			1720		Cessnock (C)
		1450		Camden (A)			4651		Lake Macquarie (C) - East
		1501		Campbelltown (C) - North			4653		Lake Macquarie (C) - North
		1504		Campbelltown (C) - South			4655		Lake Macquarie (C) - West
		8400		Wollondilly (A)			5050		Maitland (C)
			35	Inner Western Sydney			5903		Newcastle (C) - Inner City
		0150		Ashfield (A)			5904		Newcastle (C) - Outer West
		1300		Burwood (A)			5905		Newcastle (C) - Throsby
		1521		Canada Bay (A) - Concord			6400		Port Stephens (A)
		1524		Canada Bay (A) - Drummoyne				10	Hunter SD Bal
		7100		Strathfield (A)			2700		Dungog (A)
			40	Central Western Sydney			3050		Gloucester (A)
		0200		Auburn (A)			3400		Great Lakes (A)
		3950		Holroyd (C)			5650		Muswellbrook (A)
		6251		Parramatta (C) - Inner			7000		Singleton (A)
		6252		Parramatta (C) - North-East			7620		Upper Hunter Shire (A)
		6253		Parramatta (C) - North-West				15	Illawarra
		6254		Parramatta (C) - South				05	Wollongong
			45	Outer Western Sydney			4400		Kiama (A)
		0900		Blue Mountains (C)			6900		Shellharbour (C)
		3800		Hawkesbury (C)			8451		Wollongong (C) - Inner
		6351		Penrith (C) - East			8454		Wollongong (C) Bal
		6354		Penrith (C) - West				07	Nowra-Bomaderry
			53	Blacktown			6951		Shoalhaven (C) - Pt A
		0751		Blacktown (C) - North					

NEW SOUTH WALES, State/Territory, Statistical Divisions, Statistical Subdivisions, Statistical Local Areas *continued*

S/T	SD	SSD	SLA	Name	S/T	SD	SSD	SLA	Name
1	<i>cont.</i>			NEW SOUTH WALES	1	<i>cont.</i>			NEW SOUTH WALES
15	<i>cont.</i>			Illawarra	30	<i>cont.</i>			Northern
10				Illawarra SD Bal	15	<i>cont.</i>			Northern Tablelands
		6952		Shoalhaven (C) - Pt B			7400		Tenterfield (A)
		8350		Wingecarribee (A)			7650		Uralla (A)
20				Richmond-Tweed			7850		Walcha (A)
05				Tweed Heads & Tweed Coast	20				North Central Plain
		7554		Tweed (A) - Tweed-Heads			5300		Moree Plains (A)
		7556		Tweed (A) - Tweed Coast			5750		Narrabri (A)
07				Lismore	35				North Western
		4851		Lismore (C) - Pt A	01				Dubbo
10				Richmond-Tweed SD Bal			2601		Dubbo (C) - Pt A
		0250		Ballina (A)	05				Central Macquarie (excl. Dubbo)
		1350		Byron (A)			2604		Dubbo (C) - Pt B
		4550		Kyogle (A)			2950		Gilgandra (A)
		4854		Lismore (C) - Pt B			5271		Mid-Western Regional (A) - Pt A
		6611		Richmond Valley (A) - Casino			5850		Narromine (A)
		6612		Richmond Valley (A) Bal			8020		Warrumbungle Shire (A)
		7558		Tweed (A) - Pt B			8150		Wellington (A)
25				Mid-North Coast	10				Macquarie-Barwon
01				Coffs Harbour			0950		Bogan (A)
		1801		Coffs Harbour (C) - Pt A			2150		Coonamble (A)
03				Port Macquarie			7900		Walgett (A)
		3751		Hastings (A) - Pt A			7950		Warren (A)
05				Clarence (excl. Coffs Harbour)	15				Upper Darling
		0600		Bellingen (A)			1150		Bourke (A)
		1736		Clarence Valley (A) - Coast			1200		Brewarrina (A)
		1737		Clarence Valley (A) - Grafton			1750		Cobar (A)
		1738		Clarence Valley (A) Bal	40				Central West
		1804		Coffs Harbour (C) - Pt B	03				Bathurst
		5700		Nambucca (A)			0471		Bathurst Regional (A) - Pt A
10				Hastings (excl. Port Macquarie)	07				Central Tablelands (excl. Bathurst & Orange)
		3350		Greater Taree (C)			0473		Bathurst Regional (A) - Pt B
		3754		Hastings (A) - Pt B			0850		Blayney (A)
		4350		Kempsey (A)			1400		Cabonne (A)
		8859		Lord Howe Island			4870		Lithgow (C)
30				Northern			5274		Mid-Western Regional (A) - Pt B
05				Tamworth			6100		Oberon (A)
		7311		Tamworth Regional (A) - Pt A	15				Lachlan
10				Northern Slopes (excl. Tamworth)			0800		Bland (A)
		3550		Gunnedah (A)			2350		Cowra (A)
		3660		Gwydir (A)			2900		Forbes (A)
		4201		Inverell (A) - Pt A			4600		Lachlan (A)
		4920		Liverpool Plains (A)			6200		Parkes (A)
		7314		Tamworth Regional (A) - Pt B			8100		Weddin (A)
15				Northern Tablelands	20				Orange
		0111		Armidale Dumaresq (A) - City			6150		Orange (C)
		0112		Armidale Dumaresq (A) Bal	45				South Eastern
		3010		Glen Innes Severn (A)	05				Queanbeyan
		3650		Guyra (A)			6181		Palerang (A) - Pt A
		4202		Inverell (A) - Pt B			6470		Queanbeyan (C)

NEW SOUTH WALES, State/Territory, Statistical Divisions, Statistical Subdivisions, Statistical Local Areas *continued*

S/T	SD	SSD	SLA	Name	S/T	SD	SSD	SLA	Name
1	<i>cont.</i>			NEW SOUTH WALES	1	<i>cont.</i>			NEW SOUTH WALES
45	<i>cont.</i>			South Eastern	50	<i>cont.</i>			Murrumbidgee
10				Southern Tablelands (excl. Queanbeyan)	15	<i>cont.</i>			Lower Murrumbidgee
		1050		Boorowa (A)			3850		Hay (A)
		3311		Goulburn Mulwaree (A) - Goulburn			4750		Leeton (A)
		3314		Goulburn Mulwaree (A) Bal			5550		Murrumbidgee (A)
		3700		Harden (A)	55				Murray
		6184		Palerang (A) - Pt B	05				Albury
		7640		Upper Lachlan (A)			0050		Albury (C)
		8710		Yass Valley (A)			3371		Greater Hume Shire (A) - Pt A
		8750		Young (A)	10				Upper Murray (excl. Albury)
15				Lower South Coast			2300		Corowa Shire (A)
		0550		Bega Valley (A)			3374		Greater Hume Shire (A) - Pt B
		2750		Eurobodalla (A)			7450		Tumbarumba (A)
20				Snowy			7700		Urana (A)
		1000		Bombala (A)	15				Central Murray
		2050		Cooma-Monaro (A)			0650		Berrigan (A)
		7050		Snowy River (A)			1860		Conargo (A)
50				Murrumbidgee			2500		Deniliquin (A)
05				Wagga Wagga			4250		Jerilderie (A)
		7751		Wagga Wagga (C) - Pt A			5500		Murray (A)
10				Central Murrumbidgee (excl. Wagga Wagga)			7800		Wakool (A)
		2000		Coolamon (A)	20				Murray-Darling
		2200		Cootamundra (A)			0300		Balranald (A)
		3500		Gundagai (A)			8200		Wentworth (A)
		4300		Junea (A)	60				Far West
		4950		Lockhart (A)	10				Far West
		5800		Narrandera (A)			1250		Broken Hill (C)
		7350		Temora (A)			1700		Central Darling (A)
		7500		Tumut Shire (A)			8809		Unincorp. Far West
		7754		Wagga Wagga (C) - Pt B	85				Off-Shore Areas & Migratory
15				Lower Murrumbidgee	01				Off-Shore Areas & Migratory
		1600		Carrathool (A)			9779		Off-Shore Areas & Migratory
		3450		Griffith (C)					

VICTORIA, State/Territory, Statistical Divisions, Statistical Subdivisions, Statistical Local Areas

S/T	SD	SSD	SLA	Name	S/T	SD	SSD	SLA	Name
2				VICTORIA	2				VICTORIA
	05			Melbourne		05	cont.		Melbourne
	05			Inner Melbourne		50	cont.		Eastern Middle Melbourne
		4601		Melbourne (C) - Inner		4974			Monash (C) - Waverley East
		4605		Melbourne (C) - S'bank-D'lards		4975			Monash (C) - Waverley West
		4608		Melbourne (C) - Remainder		6981			Whitehorse (C) - Box Hill
		5901		Port Phillip (C) - St Kilda		6984			Whitehorse (C) - Nunawading E.
		5902		Port Phillip (C) - West		6985			Whitehorse (C) - Nunawading W.
		6351		Stonnington (C) - Prahran		55			Eastern Outer Melbourne
		7351		Yarra (C) - North		3672			Knox (C) - North-East
		7352		Yarra (C) - Richmond		3673			Knox (C) - North-West
	10			Western Melbourne		3674			Knox (C) - South
		1181		Brimbank (C) - Keilor		4411			Maroondah (C) - Croydon
		1182		Brimbank (C) - Sunshine		4412			Maroondah (C) - Ringwood
		3111		Hobsons Bay (C) - Altona		60			Yarra Ranges Shire Part A
		3112		Hobsons Bay (C) - Williamstown		7451			Yarra Ranges (S) - Central
		4330		Maribymong (C)		7452			Yarra Ranges (S) - Dandenongs
		5063		Moonee Valley (C) - Essendon		7453			Yarra Ranges (S) - Lilydale
		5065		Moonee Valley (C) - West		7454			Yarra Ranges (S) - North
	20			Melton-Wyndham		7456			Yarra Ranges (S) - Seville
		4651		Melton (S) - East		65			Southern Melbourne
		4654		Melton (S) Bal		0911			Bayside (C) - Brighton
		7261		Wyndham (C) - North		0912			Bayside (C) - South
		7264		Wyndham (C) - South		2311			Glen Eira (C) - Caulfield
		7267		Wyndham (C) - West		2314			Glen Eira (C) - South
	25			Moreland City		3431			Kingston (C) - North
		5251		Moreland (C) - Brunswick		3434			Kingston (C) - South
		5252		Moreland (C) - Coburg		6352			Stonnington (C) - Malvern
		5253		Moreland (C) - North		75			Greater Dandenong City
	30			Northern Middle Melbourne		2671			Gr. Dandenong (C) - Dandenong
		0661		Banyule (C) - Heidelberg		2674			Gr. Dandenong (C) Bal
		0662		Banyule (C) - North		80			South Eastern Outer Melbourne
		1891		Darebin (C) - Northcote		1452			Cardinia (S) - North
		1892		Darebin (C) - Preston		1453			Cardinia (S) - Pakenham
	35			Hume City		1454			Cardinia (S) - South
		3271		Hume (C) - Broadmeadows		1612			Casey (C) - Berwick
		3274		Hume (C) - Craigieburn		1613			Casey (C) - Cranbourne
		3275		Hume (C) - Sunbury		1616			Casey (C) - Hallam
	40			Northern Outer Melbourne		1618			Casey (C) - South
		5713		Nillumbik (S) - South		85			Frankston City
		5715		Nillumbik (S) - South-West		2171			Frankston (C) - East
		5718		Nillumbik (S) Bal		2174			Frankston (C) - West
		7071		Whittlesea (C) - North		90			Mornington Peninsula Shire
		7075		Whittlesea (C) - South-East		5341			Mornington P'sula (S) - East
		7076		Whittlesea (C) - South-West		5344			Mornington P'sula (S) - South
	45			Boroondara City		5345			Mornington P'sula (S) - West
		1111		Boroondara (C) - Camberwell N.		10			Barwon
		1112		Boroondara (C) - Camberwell S.		05			Greater Geelong City Part A
		1113		Boroondara (C) - Hawthorn		2751			Bellarine - Inner
		1114		Boroondara (C) - Kew		2752			Corio - Inner
	50			Eastern Middle Melbourne		2753			Geelong
		4211		Manningham (C) - East		2754			Geelong West
		4214		Manningham (C) - West		2755			Newtown
		4971		Monash (C) - South-West		2756			South Barwon - Inner

VICTORIA, State/Territory, Statistical Divisions, Statistical Subdivisions, Statistical Local Areas
continued

S/T	SD	SSD	SLA	Name	S/T	SD	SSD	SLA	Name
2				VICTORIA	2				VICTORIA
10				Barwon	25				Wimmera
10				East Barwon	05				South Wimmera
	2757			Greater Geelong (C) - Pt B		6890			West Wimmera (S)
	6080			Queenscliffe (B)	10				North Wimmera
	6493			Surf Coast (S) - East		2980			Hindmarsh (S)
	6495			Surf Coast (S) - West		7631			Yarriambiack (S) - North
						7632			Yarriambiack (S) - South
15				West Barwon	30				Mallee
	1751			Colac-Otway (S) - Colac	05				Mildura Rural City Part A
	1754			Colac-Otway (S) - North		4781			Mildura (RC) - Pt A
	1755			Colac-Otway (S) - South	10				West Mallee
	2491			Golden Plains (S) - North-West		1271			Buloke (S) - North
	2492			Golden Plains (S) - South-East		1272			Buloke (S) - South
	2758			Greater Geelong (C) - Pt C		4782			Mildura (RC) - Pt B
15				Western District	15				East Mallee
01				Warrnambool City		2250			Gannawarra (S)
	6730			Warrnambool (C)		6611			Swan Hill (RC) - Central
05				Hopkins		6614			Swan Hill (RC) - Robinvale
	1831			Corangamite (S) - North		6616			Swan Hill (RC) Bal
	1832			Corangamite (S) - South	35				Loddon
	5491			Moyne (S) - North-East	05				Greater Bendigo City Part A
	5493			Moyne (S) - North-West		2621			Gr. Bendigo (C) - Central
	5496			Moyne (S) - South		2622			Gr. Bendigo (C) - Eaglehawk
	8469			Lady Julia Percy Island		2623			Gr. Bendigo (C) - Inner East
10				Glenelg		2624			Gr. Bendigo (C) - Inner North
	2411			Glenelg (S) - Heywood		2625			Gr. Bendigo (C) - Inner West
	2412			Glenelg (S) - North		2626			Gr. Bendigo (C) - S'saye
	2413			Glenelg (S) - Portland	10				North Loddon
	6261			S. Grampians (S) - Hamilton		1671			C. Goldfields (S) - M'borough
	6264			S. Grampians (S) - Wannon		1674			C. Goldfields (S) Bal
	6265			S. Grampians (S) Bal		2628			Gr. Bendigo (C) - Pt B
20				Central Highlands		3943			Loddon (S) - North
05				Ballarat City		3945			Loddon (S) - South
	0571			Ballarat (C) - Central		5431			Mount Alexander (S) - C'maine
	0572			Ballarat (C) - Inner North		5434			Mount Alexander (S) Bal
	0573			Ballarat (C) - North	20				South Loddon
	0574			Ballarat (C) - South		4131			Macedon Ranges (S) - Kyneton
10				East Central Highlands		4134			Macedon Ranges (S) - Romsey
	2911			Hepburn (S) - East		4135			Macedon Ranges (S) Bal
	2912			Hepburn (S) - West	40				Goulburn
	5151			Moorabool (S) - Bacchus Marsh	05				Greater Shepparton City Part A
	5154			Moorabool (S) - Ballan		2831			Gr. Shepparton (C) - Pt A
	5155			Moorabool (S) - West	10				North Goulburn
15				West Central Highlands		1371			Campaspe (S) - Echuca
	0260			Ararat (RC)		1374			Campaspe (S) - Kyabram
	5991			Pyrenees (S) - North		1375			Campaspe (S) - Rochester
	5994			Pyrenees (S) - South		1376			Campaspe (S) - South
25				Wimmera		2834			Gr. Shepparton (C) - Pt B East
05				South Wimmera		2835			Gr. Shepparton (C) - Pt B West
	3191			Horsham (RC) - Central		4901			Moira (S) - East
	3194			Horsham (RC) Bal		4904			Moira (S) - West
	5811			N. Grampians (S) - St Arnaud					
	5814			N. Grampians (S) - Stawell					

VICTORIA, State/Territory, Statistical Divisions, Statistical Subdivisions, Statistical Local Areas
continued

S/T	SD	SSD	SLA	Name	S/T	SD	SSD	SLA	Name
2				VICTORIA	2				VICTORIA
40				Goulburn	50				East Gippsland
15				South Goulburn	05				East Gippsland Shire
	1011			Benalla (RC) - Benalla		2113			E. Gippsland (S) - Orbost
	1014			Benalla (RC) Bal		2115			E. Gippsland (S) - South-West
	4250			Mansfield (S)		2117			E. Gippsland (S) Bal
	6430			Strathbogjie (S)	15				Wellington Shire
	8249			Mount Buller Alpine Resort		6811			Wellington (S) - Alberton
	8349			Mount Stirling Alpine Resort		6812			Wellington (S) - Avon
						6813			Wellington (S) - Maffra
						6814			Wellington (S) - Rosedale
						6815			Wellington (S) - Sale
20				South West Goulburn	55				Gippsland
	4851			Mitchell (S) - North	05				La Trobe Valley
	4854			Mitchell (S) - South		0831			Baw Baw (S) - Pt A
	5621			Murrindindi (S) - East		3811			Latrobe (C) - Moe
	5622			Murrindindi (S) - West		3814			Latrobe (C) - Morwell
	8149			Lake Mountain Alpine Resort		3815			Latrobe (C) - Traralgon
						3818			Latrobe (C) Bal
45				Ovens-Murray	10				West Gippsland
05				Wodonga		0834			Baw Baw (S) - Pt B East
	3351			Indigo (S) - Pt A		0835			Baw Baw (S) - Pt B West
	6671			Towong (S) - Pt A		7458			Yarra Ranges (S) - Pt B
	7170			Wodonga (RC)		8209			Mount Baw Baw Alpine Resort
10				West Ovens-Murray	20				South Gippsland
	3352			Indigo (S) - Pt B		0741			Bass Coast (S) - Phillip Is.
	6701			Wangaratta (RC) - Central		0744			Bass Coast (S) Bal
	6704			Wangaratta (RC) - North		6171			South Gippsland (S) - Central
	6705			Wangaratta (RC) - South		6174			South Gippsland (S) - East
15				East Ovens-Murray		6175			South Gippsland (S) - West
	0111			Alpine (S) - East		8529			French Island
	0112			Alpine (S) - West		8649			Bass Strait Islands
	6672			Towong (S) - Pt B	85				Off-Shore Areas & Migratory
	8109			Falls Creek Alpine Resort	01				Off-Shore Areas & Migratory
	8309			Mount Hotham Alpine Resort		9779			Off-Shore Areas & Migratory
50				East Gippsland					
05				East Gippsland Shire					
	2111			E. Gippsland (S) - Bairnsdale					

QUEENSLAND, State/Territory, Statistical Divisions, Statistical Subdivisions, Statistical Local Areas

S/T	SD	SSD	SLA	Name	S/T	SD	SSD	SLA	Name
3				QUEENSLAND	3				QUEENSLAND
	05			Brisbane		05			Brisbane
		01		Inner Brisbane			07		Northwest Outer Brisbane
			1067	Bowen Hills			1045		Banyo
			1143	City - Inner			1053		Bellbowrie
			1146	City - Remainder			1064		Boondall
			1187	Dutton Park			1072		Bracken Ridge
			1227	Fortitude Valley			1075		Bridgeman Downs
			1274	Herston			1078		Brighton
			1277	Highgate Hill			1084		Brookfield (incl. Brisbane Forest Park)
			1304	Kangaroo Point			1121		Carseldine
			1315	Kelvin Grove			1127		Chapel Hill
			1378	Milton			1135		Chermside
			1421	New Farm			1138		Chermside West
			1427	Newstead			1167		Darra-Sumner
			1454	Paddington			1173		Deagon
			1481	Red Hill			1176		Doolandella-Forest Lake
			1525	South Brisbane			1184		Durack
			1528	Spring Hill			1203		Ellen Grove
			1607	West End			1211		Everton Park
			1631	Woolloongabba			1217		Ferry Grove
		03		Northwest Inner Brisbane			1222		Fig Tree Pocket
			1004	Albion			1236		Geebung
			1007	Alderley			1288		Inala
			1026	Ascot			1296		Jamboree Heights
			1031	Ashgrove			1301		Jindalee
			1048	Bardon			1306		Karana Downs-Lake Manchester
			1132	Chelmer			1318		Kenmore
			1151	Clayfield			1323		Kenmore Hills
			1162	Corinda			1326		Keperra
			1206	Enoggera			1353		McDowall
			1241	Graceville			1375		Middle Park
			1244	Grange			1383		Mitchelton
			1255	Hamilton			1386		Moggill
			1271	Hendra			1408		Mount Ommaney
			1293	Indooroopilly			1435		Northgate
			1312	Kedron			1442		Nudgee
			1345	Lutwyche			1451		Oxley
			1424	Newmarket			1465		Pinjarra Hills
			1446	Nundah			1467		Pinkenba-Eagle Farm
			1506	St Lucia			1473		Pullenvale
			1522	Sherwood			1484		Richlands
			1533	Stafford			1487		Riverhills
			1536	Stafford Heights			1514		Sandgate
			1558	Taringa			1517		Seventeen Mile Rocks
			1574	Toowong			1556		Taigum-Fitzgibbon
			1618	Wilston			1567		The Gap
			1623	Windsor			1585		Upper Kedron
			1634	Wooloowin			1593		Virginia
		07		Northwest Outer Brisbane			1596		Wacol
			1018	Anstead			1604		Wavell Heights
			1034	Aspley			1612		Westlake
			1037	Bald Hills			1653		Zillmere

QUEENSLAND, State/Territory, Statistical Divisions, Statistical Subdivisions, Statistical Local Areas
continued

S/T	SD	SSD	SLA	Name	S/T	SD	SSD	SLA	Name
3				QUEENSLAND	3				QUEENSLAND
05				Brisbane	05				Brisbane
09				Southeast Inner Brisbane	11				Southeast Outer Brisbane
			1015	Annerley				1571	Tingalpa
			1042	Balmoral				1588	Upper Mount Gravatt
			1086	Bulimba				1601	Wakerley
			1097	Camp Hill				1615	Willawong
			1102	Cannon Hill				1626	Wishart
			1108	Carindale				1637	Wynnum
			1113	Carina				1642	Wynnum West
			1116	Carina Heights					
			1157	Coorparoo	15				Beaudesert Shire Part A
			1195	East Brisbane				0552	Beaudesert (S) - Pt A
			1214	Fairfield	20				Caboolture Shire
			1247	Greenslopes				2002	Bribie Island
			1258	Hawthorne				2005	Burpengary-Narangba
			1282	Holland Park				2008	Caboolture (S) - Central
			1285	Holland Park West				2013	Caboolture (S) - East
			1391	Moorooka				2014	Caboolture (S) - Hinterland
			1397	Morningside				2015	Caboolture (S) - Midwest
			1432	Norman Park				2016	Deception Bay
			1563	Tarragindi				2018	Morayfield
			1645	Yeerongpilly	25				Ipswich City
			1648	Yeronga				3962	Ipswich (C) - Central
11				Southeast Outer Brisbane				3965	Ipswich (C) - East
			1001	Acacia Ridge				3966	Ipswich (C) - North
			1012	Algester				3974	Ipswich (C) - South-West
			1023	Archerfield				3976	Ipswich (C) - West
			1057	Belmont-Mackenzie	30				Logan City
			1091	Burbank				4601	Browns Plains
			1094	Calamvale				4603	Carbrook-Cornubia
			1123	Chandler-Capalaba West				4605	Daisy Hill-Priestdale
			1154	Coopers Plains				4608	Greenbank-Boronia Heights
			1198	Eight Mile Plains				4612	Kingston
			1251	Gumdale-Ransome				4615	Loganholme
			1265	Hemmant-Lytton				4618	Loganlea
			1331	Kuraby				4623	Marsden
			1337	Lota				4631	Rochedale South
			1356	MacGregor				4634	Shailer Park
			1364	Manly				4637	Slacks Creek
			1367	Manly West				4642	Springwood
			1372	Mansfield				4645	Tanah Merah
			1394	Moreton Island				4651	Underwood
			1402	Mount Gravatt				4654	Waterford West
			1405	Mount Gravatt East				4656	Woodridge
			1413	Murarrie				4663	Logan (C) Bal
			1416	Nathan	40				Pine Rivers Shire
			1456	Pallara-Heathwood-Larapinta				5951	Albany Creek
			1463	Parkinson-Drewvale				5957	Bray Park
			1492	Robertson				5958	Central Pine West
			1495	Rochedale				5961	Dakabin-Kallangur-M. Downs
			1498	Rocklea				5963	Griffin-Mango Hill
			1503	Runcom				5971	Hills District
			1511	Salisbury				5973	Lawnton
			1541	Stretton-Karawatha				5974	Petrie
			1547	Sunnybank				5978	Strathpine-Brendale
			1552	Sunnybank Hills				5988	Pine Rivers (S) Bal

QUEENSLAND, State/Territory, Statistical Divisions, Statistical Subdivisions, Statistical Local Areas
continued

<i>S/T SD SSD SLA</i>	<i>Name</i>	<i>S/T SD SSD SLA</i>	<i>Name</i>
<i>3 cont.</i>	QUEENSLAND	<i>3 cont.</i>	QUEENSLAND
<i>05 cont.</i>	Brisbane	<i>07 cont.</i>	Gold Coast
45	Redcliffe City	15 cont.	Gold Coast West
6201	Clontarf	3543	Helensvale
6204	Margate-Woody Point	3547	Hope Island
6206	Redcliffe-Scarborough	3551	Kingsholme-Upper Coomera
6208	Rothwell-Kippa-Ring	3564	Molendinar
50	Redland Shire	3566	Mudgeeraba-Reedy Creek
6251	Alexandra Hills	3567	Nerang
6254	Birkdale	3568	Oxenford-Maudsland
6257	Capalaba	3572	Pacific Pines-Gaven
6262	Cleveland	3578	Parkwood-Arundel
6264	Ormiston	3581	Pimpama-Coomera
6265	Redland Bay	3582	Robina
6267	Sheldon-Mt Cotton	3592	Varsity Lakes
6268	Thorneside	3593	Worongary-Tallai
6271	Thornlands	20	Gold Coast SD Bal
6273	Victoria Point	0553	Beaudesert (S) - Pt B
6276	Wellington Point	3538	Guanaba-Springbrook
6283	Redland (S) Bal	<i>09</i>	Sunshine Coast
<i>07</i>	Gold Coast	05	Sunshine Coast
05	Gold Coast North	2132	Caloundra (C) - Caloundra N.
3461	Beenleigh	2133	Caloundra (C) - Caloundra S.
3463	Bethania-Waterford	2135	Caloundra (C) - Kawana
3466	Eagleby	4902	Maroochy (S) - Buderim
3471	Edens Landing-Holmview	4905	Maroochy (S) - Coastal North
3473	Jacobs Well-Alberton	4907	Maroochy (S) - Maroochydore
3476	Mt Warren Park	4911	Maroochy (S) - Mooloolaba
3481	Ormeau-Yatala	4914	Maroochy (S) - Nambour
3493	Wolffdene-Bahrs Scrub	4917	Maroochy (S) - Paynter-Petrie Creek
10	Gold Coast East	5752	Noosa (S) - Noosa-Noosaville
3508	Biggera Waters-Labrador	5755	Noosa (S) - Sunshine-Peregian
3511	Bilinga-Tugun	5756	Noosa (S) - Tewantin
3514	Broadbeach-Mermaid Beach	10	Sunshine Coast SD Bal
3515	Broadbeach Waters	2136	Caloundra (C) - Hinterland
3517	Bundall	2138	Caloundra (C) - Rail Corridor
3521	Burleigh Heads	4918	Maroochy (S) Bal
3523	Burleigh Waters	5758	Noosa (S) Bal
3527	Coolangatta	<i>12</i>	West Moreton
3533	Currumbin	05	Upper West Moreton
3555	Main Beach-South Stradbroke	3050	Esk (S)
3562	Mermaid Wtrs-Clear Is. Wtrs	4250	Kilcoy (S)
3563	Miami	10	Lower West Moreton
3573	Palm Beach	0555	Beaudesert (S) - Pt C
3576	Paradise Point-Runaway Bay	0800	Boonah (S)
3585	Southport	3250	Gatton (S)
3587	Surfers Paradise	4450	Laidley (S)
15	Gold Coast West	<i>15</i>	Wide Bay-Burnett
3502	Ashmore-Benowa	05	Bundaberg
3525	Carrara-Merrimac	1810	Bundaberg (C)
3531	Coombahbah	1981	Burnett (S) - Pt A
3534	Currumbin Valley-Tallebudgera	07	Hervey Bay City Part A
3535	Currumbin Waters	3751	Hervey Bay (C) - Pt A
3537	Elanora		

QUEENSLAND, State/Territory, Statistical Divisions, Statistical Subdivisions, Statistical Local Areas
continued

<i>S/T SD SSD SLA</i>	<i>Name</i>	<i>S/T SD SSD SLA</i>	<i>Name</i>
<i>3 cont.</i>	QUEENSLAND	<i>3 cont.</i>	QUEENSLAND
<i>15 cont.</i>	Wide Bay-Burnett	<i>20 cont.</i>	Darling Downs
10	Wide Bay-Burnett SD Bal	05 cont.	Darling Downs SD Bal
0700	Biggenden (S)	7263	Warwick (S) - East
1984	Burnett (S) - Pt B	7265	Warwick (S) - North
2330	Cherbourg (S)	7266	Warwick (S) - West
2532	Cooloola (S) (excl. Gympie)		
2535	Cooloola (S) - Gympie only	25	South West
2950	Eidsvold (S)	05	South West
3300	Gayndah (S)	0300	Balonne (S)
3754	Hervey Bay (C) - Pt B	0650	Bendemere (S)
4000	Isis (S)	0850	Booringa (S)
4300	Kilkivan (S)	1750	Bulloo (S)
4350	Kingaroy (S)	1850	Bungil (S)
4400	Kolan (S)	5600	Murweh (S)
4950	Maryborough (C)	5800	Paroo (S)
5100	Miriam Vale (S)	6150	Quilpie (S)
5150	Monto (S)	6400	Roma (T)
5450	Mundubbera (S)	7200	Warroo (S)
5500	Murgon (S)		
5650	Nanango (S)	30	Fitzroy
5900	Perry (S)	05	Rockhampton
6850	Tiaro (S)	3151	Fitzroy (S) - Pt A
7450	Wondai (S)	4551	Livingstone (S) - Pt A
7500	Woocoo (S)	6350	Rockhampton (C)
20	Darling Downs	10	Gladstone
01	Toowoomba	2101	Calliope (S) - Pt A
2151	Cambooya (S) - Pt A	3350	Gladstone (C)
2551	Crow's Nest (S) - Pt A	15	Fitzroy SD Bal
4201	Jondaryan (S) - Pt A	0350	Banana (S)
6451	Rosalie (S) - Pt A	0500	Bauhinia (S)
6901	Toowoomba (C) - Central	2104	Calliope (S) - Pt B
6903	Toowoomba (C) - North-East	2850	Duaringa (S)
6905	Toowoomba (C) - North-West	3000	Emerald (S)
6906	Toowoomba (C) - South-East	3154	Fitzroy (S) - Pt B
6908	Toowoomba (C) - West	4100	Jericho (S)
05	Darling Downs SD Bal	4554	Livingstone (S) - Pt B
2154	Cambooya (S) - Pt B	5350	Mount Morgan (S)
2350	Chinchilla (S)	5850	Peak Downs (S)
2400	Clifton (S)	7550	Woorabinda (S)
2554	Crow's Nest (S) - Pt B		
2650	Dalby (T)	35	Central West
3600	Goondiwindi (T)	05	Central West
3900	Inglewood (S)	0150	Aramac (S)
4204	Jondaryan (S) - Pt B	0400	Barcaldine (S)
5000	Millmerran (S)	0450	Barcoo (S)
5550	Murilla (S)	0750	Blackall (S)
6050	Pittsworth (S)	0900	Boulia (S)
6454	Rosalie (S) - Pt B	2750	Diamantina (S)
6600	Stanthorpe (S)	3850	Ilfracombe (S)
6700	Tara (S)	4050	Isisford (S)
6750	Taroom (S)	4700	Longreach (S)
7120	Waggamba (S)	6650	Tambo (S)
7150	Wambo (S)	7400	Winton (S)
7262	Warwick (S) - Central	40	Mackay
		05	Mackay City Part A
		4762	Mackay (C) - Pt A

QUEENSLAND, State/Territory, Statistical Divisions, Statistical Subdivisions, Statistical Local Areas
continued

<i>S/T SD SSD SLA</i>	<i>Name</i>	<i>S/T SD SSD SLA</i>	<i>Name</i>
<i>3 cont.</i>	QUEENSLAND	<i>3 cont.</i>	QUEENSLAND
40 <i>cont.</i>	Mackay	50	Far North
10	Mackay SD Bal	05	Cairns City Part A
	0600 Belyando (S)		2062 Cairns (C) - Barron
	0950 Bowen (S)		2065 Cairns (C) - Central Suburbs
	1700 Broadsound (S)		2066 Cairns (C) - City
	4765 Mackay (C) - Pt B		2068 Cairns (C) - Mt Whitfield
	5050 Mirani (S)		2072 Cairns (C) - Northern Suburbs
	5700 Nebo (S)		2074 Cairns (C) - Trinity
	6550 Sarina (S)		2076 Cairns (C) - Western Suburbs
	7330 Whitsunday (S)	10	Far North SD Bal
45	Northern		0200 Atherton (S)
05	Townsville City Part A		0250 Aurukun (S)
	7001 Aitkenvale		0270 Badu (IC)
	7003 City		0330 Bamaga (IC)
	7007 Cranbrook		0770 Boigu (IC)
	7012 Currajong		2078 Cairns (C) - Pt B
	7014 Douglas		2200 Cardwell (S)
	7015 Garbutt		2500 Cook (S)
	7018 Gulliver		2600 Croydon (S)
	7023 Heatley		2740 Dauan (IC)
	7026 Hermit Park		2800 Douglas (S)
	7027 Hyde Park-Mysterton		2900 Eacham (S)
	7031 Magnetic Island		3030 Erub (IC)
	7033 Mt Louisa-Mt St John-Bohle		3100 Etheridge (S)
	7034 Mundingburra		3650 Hammond (IC)
	7038 Murray		3700 Herberton (S)
	7041 North Ward-Castle Hill		3830 Hope Vale (S)
	7044 Oonoonba-Idalia-Cluden		3840 Iama (IC)
	7047 Pallarenda-Shelley Beach		3930 Injinoo (S)
	7051 Pimlico		4150 Johnstone (S)
	7054 Railway Estate		4420 Kowanyama (S)
	7058 Rosslea		4430 Kubin (IC)
	7062 Rowes Bay-Belgian Gardens		4570 Lockhart River (S)
	7065 South Townsville		4740 Mabuig (IC)
	7068 Stuart-Roseneath		4830 Mapoon (S)
	7071 Vincent		4850 Mareeba (S)
	7074 West End		4970 Mer (IC)
	7078 Wulguru		5670 Napranum (S)
10	Thuringowa City Part A		5730 New Mapoon (S)
	6801 Kelso		6070 Pormpuraaw (S)
	6804 Kirwan		6100 Poruma (IC)
	6807 Thuringowa (C) - Pt A Bal		6470 Saibai (IC)
15	Northern SD Bal		6480 St Pauls (IC)
	1900 Burdekin (S)		6570 Seisia (IC)
	2300 Charters Towers (C)		6950 Torres (S)
	2700 Dalrymple (S)		7090 Ugar (IC)
	3800 Hinchinbrook (S)		7110 Umagico (S)
	5770 Palm Island (S)		7170 Warraber (IC)
	6831 Thuringowa (C) - Pt B		7300 Weipa (T)
	7084 Townsville (C) - Pt B		7570 Wujal Wujal (S)
			7600 Yarrabah (S)
			7650 Yorke (IC)

QUEENSLAND, State/Territory, Statistical Divisions, Statistical Subdivisions, Statistical Local Areas
continued

S/T	SD	SSD	SLA	Name	S/T	SD	SSD	SLA	Name
3				QUEENSLAND	3				QUEENSLAND
	55			North West		55			North West
	05			North West		05			North West
		1950		Burke (S)			5300		Mount Isa (C)
		2250		Carpentaria (S)			6300		Richmond (S)
		2450		Cloncurry (S)			8809		Unincorp. Islands
		2770		Doomadgee (S)					
		3200		Flinders (S)		85			Off-Shore Areas & Migratory
		4800		McKinlay (S)		01			Off-Shore Areas & Migratory
		5250		Mornington (S)			9779		Off-Shore Areas & Migratory

SOUTH AUSTRALIA, State/Territory, Statistical Divisions, Statistical Subdivisions, Statistical Local Areas

S/T	SD	SSD	SLA	Name	S/T	SD	SSD	SLA	Name
4				SOUTH AUSTRALIA	4	cont.			SOUTH AUSTRALIA
	05			Adelaide		05	cont.		Adelaide
	05			Northern Adelaide		20	cont.		Southern Adelaide
		2030		Gawler (T)			5343		Onkaparinga (C) - Morphett
		5681		Playford (C) - East Central			5344		Onkaparinga (C) - North Coast
		5683		Playford (C) - Elizabeth			5345		Onkaparinga (C) - Reservoir
		5684		Playford (C) - Hills			5346		Onkaparinga (C) - South Coast
		5686		Playford (C) - West			5347		Onkaparinga (C) - Woodcroft
		5688		Playford (C) - West Central					
		5891		Port Adel. Enfield (C) - East	10				Outer Adelaide
		5894		Port Adel. Enfield (C) - Inner		05			Barossa
		7141		Salisbury (C) - Central			0311		Barossa (DC) - Angaston
		7143		Salisbury (C) - Inner North			0314		Barossa (DC) - Barossa
		7144		Salisbury (C) - North-East			0315		Barossa (DC) - Tanunda
		7146		Salisbury (C) - South-East			3650		Light (RegC)
		7148		Salisbury (C) Bal			3920		Mallala (DC)
		7701		Tea Tree Gully (C) - Central		10			Kangaroo Island
		7704		Tea Tree Gully (C) - Hills			2750		Kangaroo Island (DC)
		7705		Tea Tree Gully (C) - North		15			Mt Lofty Ranges
		7708		Tea Tree Gully (C) - South			0125		Adelaide Hills (DC) - North
	10			Western Adelaide			0128		Adelaide Hills (DC) Bal
		1061		Charles Sturt (C) - Coastal			4551		Mount Barker (DC) - Central
		1064		Charles Sturt (C) - Inner East			4554		Mount Barker (DC) Bal
		1065		Charles Sturt (C) - Inner West		20			Fleurieu
		1068		Charles Sturt (C) - North-East			0221		Alexandrina (DC) - Coastal
		5895		Port Adel. Enfield (C) - Coast			0224		Alexandrina (DC) - Strathalbyn
		5896		Port Adel. Enfield (C) - Park			8050		Victor Harbor (C)
		5897		Port Adel. Enfield (C) - Port			8750		Yankalilla (DC)
		8411		West Torrens (C) - East	15				Yorke and Lower North
		8414		West Torrens (C) - West		05			Yorke
		8899		Unincorp. Western			0430		Barunga West (DC)
	15			Eastern Adelaide			1560		Copper Coast (DC)
		0070		Adelaide (C)			8831		Yorke Peninsula (DC) - North
		0121		Adelaide Hills (DC) - Central			8834		Yorke Peninsula (DC) - South
		0124		Adelaide Hills (DC) - Ranges			8969		Unincorp. Yorke
		0701		Burnside (C) - North-East		10			Lower North
		0704		Burnside (C) - South-West			1140		Clare and Gilbert Valleys (DC)
		0911		Campbelltown (C) - East			2110		Goyder (DC)
		0914		Campbelltown (C) - West			8130		Wakefield (DC)
		5291		Norw. Pham St Ptrs (C) - East	20				Murray Lands
		5294		Norw. Pham St Ptrs (C) - West		05			Riverland
		6510		Prospect (C)			0521		Berri & Barmera (DC) - Barmera
		7981		Unley (C) - East			0524		Berri & Barmera (DC) - Berri
		7984		Unley (C) - West			3791		Loxton Waikerie (DC) - East
		8260		Walkerville (M)			3794		Loxton Waikerie (DC) - West
	20			Southern Adelaide			4210		Mid Murray (DC)
		2601		Holdfast Bay (C) - North			6671		Renmark Paringa (DC) - Paringa
		2604		Holdfast Bay (C) - South			6674		Renmark Paringa (DC) - Renmark
		4061		Marion (C) - Central			9039		Unincorp. Riverland
		4064		Marion (C) - North		10			Murray Mallee
		4065		Marion (C) - South			3080		Karoonda East Murray (DC)
		4341		Mitcham (C) - Hills			5040		Murray Bridge (RC)
		4344		Mitcham (C) - North-East			7290		Southern Mallee (DC)
		4345		Mitcham (C) - West			7800		The Coorong (DC)
		5341		Onkaparinga (C) - Hackham			9109		Unincorp. Murray Mallee
		5342		Onkaparinga (C) - Hills					

SOUTH AUSTRALIA, State/Territory, Statistical Divisions, Statistical Subdivisions, Statistical Local Areas *continued*

S/T	SD	SSD	SLA	Name	S/T	SD	SSD	SLA	Name
4	cont.			SOUTH AUSTRALIA	4	cont.			SOUTH AUSTRALIA
25				South East	35				Northern
05				Upper South East	05				Whyalla
		3360		Kingston (DC)			8540		Whyalla (C)
		5090		Naracoorte and Lucindale (DC)			9389		Unincorp. Whyalla
		6860		Robe (DC)	15				Pirie
		7630		Tatiara (DC)			5120		Northern Areas (DC)
10				Lower South East			5400		Orroroo/Carrieton (DC)
		2250		Grant (DC)			5540		Peterborough (DC)
		4620		Mount Gambier (C)			6451		Port Pirie C Dists (M) - City
		8341		Wattle Range (DC) - East			6454		Port Pirie C Dists (M) Bal
		8344		Wattle Range (DC) - West			9459		Unincorp. Pirie
30				Eyre	20				Flinders Ranges
05				Lincoln			1830		Flinders Ranges (DC)
		1190		Cleve (DC)			4830		Mount Remarkable (DC)
		1750		Elliston (DC)			6090		Port Augusta (C)
		1960		Franklin Harbour (DC)			9529		Unincorp. Flinders Ranges
		3220		Kimba (DC)	25				Far North
		3570		Le Hunte (DC)			0250		Anangu Pitjantjatjara (AC)
		3710		Lower Eyre Peninsula (DC)			1330		Coober Pedy (DC)
		6300		Port Lincoln (C)			4000		Maralinga Tjarutja (AC)
		7910		Tumby Bay (DC)			6970		Roxby Downs (M)
		9179		Unincorp. Lincoln			9589		Unincorp. Far North
10				West Coast	85				Off-Shore Areas & Migratory
		1010		Ceduna (DC)	01				Off-Shore Areas & Migratory
		7490		Streaky Bay (DC)			9779		Off-Shore Areas & Migratory
		9249		Unincorp. West Coast					

WESTERN AUSTRALIA, State/Territory, Statistical Divisions, Statistical Subdivisions, Statistical Local Areas

S/T	SD	SSD	SLA	Name	S/T	SD	SSD	SLA	Name
5				WESTERN AUSTRALIA	5 cont.				WESTERN AUSTRALIA
	05			Perth					South West
		05		Central Metropolitan			10		Preston
			1310	Cambridge (T)			0630	Boddington (S)	
			1750	Claremont (T)			1404	Capel (S) - Pt B	
			2170	Cottesloe (T)			1890	Collie (S)	
			5740	Mosman Park (T)			2664	Dardanup (S) - Pt B	
			6580	Nedlands (C)			2870	Donnybrook-Balingup (S)	
			6930	Peppermint Grove (S)			3994	Harvey (S) - Pt B	
			7081	Perth (C) - Inner			8820	Waroona (S)	
			7082	Perth (C) - Remainder					
			7980	Subiaco (C)			15		Vasse
			8570	Vincent (T)			0280	Augusta-Margaret River (S)	
		10		East Metropolitan			1260	Busselton (S)	
			0350	Bassendean (T)			20		Blackwood
			0420	Bayswater (C)			0770	Boyup Brook (S)	
			4200	Kalamunda (S)			0840	Bridgetown-Greenbushes (S)	
			6090	Mundaring (S)			5180	Manjimup (S)	
			8050	Swan (C)			6300	Nannup (S)	
		15		North Metropolitan			15		Lower Great Southern
			4171	Joondalup (C) - North			05		Pallinup
			4174	Joondalup (C) - South			1050	Broomehill (S)	
			7914	Stirling (C) - Central			3640	Gnowangerup (S)	
			7915	Stirling (C) - Coastal			4130	Jerramungup (S)	
			7916	Stirling (C) - South-Eastern			4340	Katanning (S)	
			8761	Wanneroo (C) - North-East			4480	Kent (S)	
			8764	Wanneroo (C) - North-West			4550	Kojonup (S)	
			8767	Wanneroo (C) - South			8120	Tambellup (S)	
		20		South West Metropolitan			9380	Woodanilling (S)	
			1820	Cockburn (C)			10		King
			3150	East Fremantle (T)			0081	Albany (C) - Central	
			3431	Fremantle (C) - Inner			0084	Albany (C) Bal	
			3432	Fremantle (C) - Remainder			2240	Cranbrook (S)	
			4830	Kwinana (T)			2730	Denmark (S)	
			5320	Melville (C)			7210	Plantagenet (S)	
			7490	Rockingham (C)			20		Upper Great Southern
		25		South East Metropolitan			05		Hotham
			0210	Armadale (C)			0910	Brookton (S)	
			0490	Belmont (C)			2310	Cuballing (S)	
			1330	Canning (C)			3010	Dumbleyung (S)	
			3780	Gosnells (C)			6440	Narrogin (T)	
			7700	Serpentine-Jarrahdale (S)			6510	Narrogin (S)	
			7840	South Perth (C)			7140	Pingelly (S)	
			8510	Victoria Park (T)			8610	Wagin (S)	
				South West			8680	Wandering (S)	
		10		Mandurah			8890	West Arthur (S)	
			5110	Mandurah (C)			9100	Wickepin (S)	
			6230	Murray (S)			9170	Williams (S)	
		03		Bunbury			10		Lakes
			1190	Bunbury (C)			2100	Corrigin (S)	
			1401	Capel (S) - Pt A			4620	Kondinin (S)	
			2661	Dardanup (S) - Pt A			4760	Kulin (S)	
			3991	Harvey (S) - Pt A			4900	Lake Grace (S)	

WESTERN AUSTRALIA, State/Territory, Statistical Divisions, Statistical Subdivisions, Statistical Local Areas *continued*

S/T	SD	SSD	SLA	Name	S/T	SD	SSD	SLA	Name
5	cont.			WESTERN AUSTRALIA	5	cont.			WESTERN AUSTRALIA
25				Midlands	35				Central
05				Moore	03				Geraldton
		1680		Chittering (S)			3500		Geraldton (C)
		2590		Dandaragan (S)			3851		Greenough (S) - Pt A
		3570		Gingin (S)	05				Gascoyne
		5600		Moora (S)			1540		Carnarvon (S)
		8540		Victoria Plains (S)			3360		Exmouth (S)
10				Avon			7770		Shark Bay (S)
		0560		Beverley (S)			8470		Upper Gascoyne (S)
		2450		Cunderdin (S)	10				Carnegie
		2520		Dalwallinu (S)			2380		Cue (S)
		2940		Dowerin (S)			5250		Meekatharra (S)
		3710		Goomalling (S)			5810		Mount Magnet (S)
		4690		Koorda (S)			6160		Murchison (S)
		6650		Northam (T)			7630		Sandstone (S)
		6720		Northam (S)			9250		Wiluna (S)
		7350		Quairading (S)			9590		Yalgoo (S)
		8190		Tammin (S)	15				Greenough River
		8330		Toodyay (S)			1470		Carnamah (S)
		9310		Wongan-Ballidu (S)			1610		Chapman Valley (S)
		9450		Wyalkatchem (S)			2030		Coorow (S)
		9730		York (S)			3854		Greenough (S) - Pt B
15				Campion			4060		Irwin (S)
		1120		Bruce Rock (S)			5530		Mingenew (S)
		4410		Kellerberrin (S)			5670		Morawa (S)
		5460		Merredin (S)			6020		Mullewa (S)
		5880		Mount Marshall (S)			6790		Northampton (S)
		5950		Mukinbudin (S)			7000		Perenjori (S)
		6370		Narembeen (S)			8260		Three Springs (S)
		6860		Nungarin (S)	40				Pilbara
		8400		Trayning (S)	05				De Grey
		9030		Westonia (S)			3220		East Pilbara (S)
		9660		Yilgarn (S)			7280		Port Hedland (T)
30				South Eastern	10				Fortescue
01				Kalgoorlie/Boulder City Part A			0250		Ashburton (S)
		4281		Kalgoorlie/Boulder (C) - Pt A			7560		Roebourne (S)
05				Lefroy	45				Kimberley
		1960		Coolgardie (S)	05				Ord
		4284		Kalgoorlie/Boulder (C) - Pt B			3920		Halls Creek (S)
		4970		Laverton (S)			9520		Wyndham-East Kimberley (S)
		5040		Leonora (S)	10				Fitzroy
		5390		Menzies (S)			0980		Broome (S)
		6620		Ngaanyatjarraku (S)			2800		Derby-West Kimberley (S)
10				Johnston	85				Off-Shore Areas & Migratory
		3080		Dundas (S)	01				Off-Shore Areas & Migratory
		3290		Esperance (S)			9779		Off-Shore Areas & Migratory
		7420		Ravensthorpe (S)					

TASMANIA, State/Territory, Statistical Divisions, Statistical Subdivisions, Statistical Local Areas

S/T	SD	SSD	SLA	Name	S/T	SD	SSD	SLA	Name
6				TASMANIA	6	<i>cont.</i>			TASMANIA
	05			Greater Hobart					Northern
		05		Greater Hobart					
			0410	Brighton (M)				10	Central North
			1410	Clarence (C)				4212	Meander Valley (M) - Pt B
			1511	Derwent Valley (M) - Pt A				4612	Northern Midlands (M) - Pt B
			2610	Glenorchy (C)				5812	West Tamar (M) - Pt B
			2811	Hobart (C) - Inner				15	North Eastern
			2812	Hobart (C) - Remainder				0210	Break O'Day (M)
			3611	Kingborough (M) - Pt A				1810	Dorset (M)
			4811	Sorell (M) - Pt A				2010	Flinders (M)
	10			Southern				20	Mersey-Lyell
		05		Southern				05	Burnie-Devonport
			1010	Central Highlands (M)				0611	Burnie (C) - Pt A
			1512	Derwent Valley (M) - Pt B				0811	Central Coast (M) - Pt A
			2410	Glamorgan/Spring Bay (M)				1610	Devonport (C)
			3010	Huon Valley (M)				3811	Latrobe (M) - Pt A
			3612	Kingborough (M) - Pt B				5411	Waratah/Wynyard (M) - Pt A
			4812	Sorell (M) - Pt B				10	North Western Rural
			5010	Southern Midlands (M)				0612	Burnie (C) - Pt B
			5210	Tasman (M)				0812	Central Coast (M) - Pt B
	15			Northern				1210	Circular Head (M)
		05		Greater Launceston				3210	Kentish (M)
			2211	George Town (M) - Pt A				3410	King Island (M)
			4011	Launceston (C) - Inner				3812	Latrobe (M) - Pt B
			4012	Launceston (C) - Pt B				5412	Waratah/Wynyard (M) - Pt B
			4211	Meander Valley (M) - Pt A				15	Lyell
			4611	Northern Midlands (M) - Pt A				5610	West Coast (M)
			5811	West Tamar (M) - Pt A				85	Off-Shore Areas & Migratory
		10		Central North				01	Off-Shore Areas & Migratory
			2212	George Town (M) - Pt B				9779	Off-Shore Areas & Migratory
			4013	Launceston (C) - Pt C					

NORTHERN TERRITORY, State/Territory, Statistical Divisions, Statistical Subdivisions, Statistical Local Areas

S/T	SD	SSD	SLA	Name	S/T	SD	SSD	SLA	Name
7				NORTHERN TERRITORY	7 cont.				NORTHERN TERRITORY
	05			Darwin					Northern Territory - Bal
		05		Darwin City			15 cont.		Alligator
			1004	Alawa			2240		Kunbarlanjnja (CGC)
			1008	Anula			3309		South Alligator
			1011	Bayview-Woolner			4809		West Arnhem
			1014	Brinkin				20	Daly
			1018	City - Inner			0809		Daly
			1024	Coconut Grove			2380		Naiyu Nambiyu (CGC)
			1028	Fannie Bay			3030		Pine Creek (CGC)
			1034	Jingili			4020		Thamarrurr (CGC)
			1038	Karama				25	East Arnhem
			1044	Larrakeyah			0330		Angurugu (CGC)
			1048	Leanyer			1209		East Arnhem - Bal
			1052	Lee Point-Leanyer Swamp			1609		Groote Eylandt
			1054	Ludmilla			2340		Marrgarr (CGC)
			1058	Malak			2409		Nhulunbuy
			1064	Marrara			2500		Numbulwar Numburindi (CGC)
			1068	Millner				30	Lower Top End NT
			1074	Moil			0570		Binjari (CGC)
			1078	Nakara			0600		Borrooloola (CGC)
			1084	Narrows			0790		Daguragu (CGC)
			1088	Nightcliff			1409		Elsay
			1094	Parap			1809		Gulf
			1098	Rapid Creek			2100		Jilkminggan (CGC)
			1104	Stuart Park			2200		Katherine (T)
			1108	The Gardens			2270		Lajamanu (CGC)
			1114	Tiwi			2360		Mataranka (CGC)
			1118	Wagaman			2530		Nyirrangulung Mardrulk Ngadberre (CGC)
			1124	Wanguri			4030		Timber Creek (CGC)
			1128	Winnellie			4409		Victoria
			1134	Wulagi			4600		Walangeri Ngumpinku (CGC)
			1138	City - Remainder			5050		Yugul Mangi (CGC)
		10		Palmerston-East Arm				35	Barkly
			1169	East Arm			0300		Alpururulam (CGC)
			2802	Bakewell			1350		Elliott District (CGC)
			2804	Driver			3409		Tableland
			2806	Durack			3800		Tennant Creek (T)
			2808	Gray			4009		Tennant Creek - Bal
			2811	Gunn-Palmerston City				40	Central NT
			2814	Moulden			0201		Alice Springs (T) - Charles
			2818	Woodroffe			0203		Alice Springs (T) - Heavitree
			2824	Palmerston (C) Bal			0205		Alice Springs (T) - Larapinta
		20		Litchfield Shire			0207		Alice Springs (T) - Ross
			2304	Litchfield (S) - Pt A			0208		Alice Springs (T) - Stuart
			2308	Litchfield (S) - Pt B			0360		Anmatjere (CGC)
10				Northern Territory - Bal			0400		Aritarpiita (CGC)
		05		Finniss			1909		Hanson
			0540	Belyuen (CGC)			2320		Ltyentye Purte (CGC)
			0700	Coomalie (CGC)			3009		Petermann-Simpson
			0759	Cox-Finniss			3209		Sandover
			0770	Cox Peninsula (CGC)			3609		Tanami
		10		Bathurst-Melville			3650		Tapatjatjaka (CGC)
			4050	Tiwi Islands (CGC)			4650		Wallace Rockhole (CGC)
		15		Alligator			4700		Watiyawanu (CGC)
			2000	Jabiru (T)			5000		Yuendumu (CGC)

NORTHERN TERRITORY, State/Territory, Statistical Divisions, Statistical Subdivisions, Statistical Local Areas *continued*

S/T	SD	SSD	SLA	Name
7				NORTHERN TERRITORY
	85			Off-Shore Areas & Migratory
		01		Off-Shore Areas & Migratory
			9779	Off-Shore Areas & Migratory

.....

AUSTRALIAN CAPITAL TERRITORY, State/Territory, Statistical Divisions, Statistical Subdivisions,
Statistical Local Areas

.....

S/T	SD	SSD	SLA	Name	S/T	SD	SSD	SLA	Name
8				AUSTRALIAN CAPITAL TERRITORY	8				AUSTRALIAN CAPITAL TERRITORY
	05			Canberra		05			Canberra
	05			North Canberra		15			Woden Valley
		0089		Acton			6489		O'Malley
		0189		Ainslie			6849		Pearce
		0639		Braddon			6939		Phillip
		0909		Campbell			8109		Torrens
		1449		City					
		1889		Dickson		20			Weston Creek-Stromlo
		1989		Downer			1089		Chapman
		2169		Dunroon			2079		Duffy
		3609		Hackett			2529		Fisher
		5049		Kowen			4059		Holder
		5229		Lyneham			7389		Rivett
		5769		Majura			7749		Stirling
		6389		O'Connor			7839		Stromlo
		7209		Reid			8469		Waramanga
		7479		Russell			8739		Weston
		8289		Turner			8829		Weston Creek-Stromlo - SSD Bal
		8559		Watson		25			Tuggeranong
	10			Belconnen			0339		Banks
		0279		Aranda			0609		Bonython
		0459		Belconnen Town Centre			0819		Calwell
		0549		Belconnen - SSD Bal			1359		Chisholm
		0729		Bruce			1549		Conder
		1179		Charnwood			2349		Fadden
		1629		Cook			3159		Gilmore
		2139		Dunlop			3289		Gordon
		2259		Evatt			3339		Gowrie
		2619		Florey			3379		Greenway
		2709		Flynn			4509		Isabella Plains
		2889		Fraser			4869		Kambah
		3249		Giralang			5489		Macarthur
		3879		Hawker			6129		Monash
		3969		Higgins			6579		Oxley
		4149		Holt			7289		Richardson
		4779		Kaleen			8019		Theodore
		5139		Latham			8189		Tuggeranong - SSD Bal
		5409		McKellar			8379		Wanniassa
		5589		Macgregor		35			South Canberra
		5679		Macquarie			0369		Barton
		5949		Melba			1809		Deakin
		6669		Page			2789		Forrest
		7569		Scullin			2979		Fyshwick
		7659		Spence			3429		Griffith
		8649		Weetangera			3789		Harman
	15			Woden Valley			4329		Hume
		1269		Chifley			4589		Jerrabomberra
		1719		Curtin			4959		Kingston
		2439		Farrer			6219		Narrabundah
		3069		Garran			6309		Oaks Estate
		4239		Hughes			6759		Parkes
		4419		Isaacs			7029		Pialligo
		5319		Lyons			7119		Red Hill
		5859		Mawson			7929		Symonston
							8919		Yarralumla

.....

.....

AUSTRALIAN CAPITAL TERRITORY, State/Territory, Statistical Divisions, Statistical Subdivisions,
Statistical Local Areas *continued*

.....

<i>S/T SD SSD SLA</i>	<i>Name</i>	<i>S/T SD SSD SLA</i>	<i>Name</i>
8 <i>cont.</i>	AUSTRALIAN CAPITAL TERRITORY	8 <i>cont.</i>	AUSTRALIAN CAPITAL TERRITORY
05 <i>cont.</i>	Canberra	05 <i>cont.</i>	Canberra
40	Gungahlin-Hall	40 cont.	Gungahlin-Hall
0239	Amaroo	6249	Ngunnawal
3519	Gungahlin	6279	Nicholls
3529	Gungahlin-Hall - SSD Bal	6719	Palmerston
3689	Hall	10	Australian Capital Territory - Bal
3819	Harrison	05	Australian Capital Territory - Bal
6039	Mitchell	9009	Remainder of ACT

.....

OTHER TERRITORIES, State/Territory, Statistical Divisions, Statistical Subdivisions, Statistical Local Areas

.....

<i>S/T SD SSD SLA</i>	<i>Name</i>	<i>S/T SD SSD SLA</i>	<i>Name</i>
9	OTHER TERRITORIES	9 <i>cont.</i>	OTHER TERRITORIES
10	Other Territories	85	Off-Shore Areas & Migratory
05	Other Territories	01	Off-Shore Areas & Migratory
1009	Jervis Bay Territory	9779	Off-Shore Areas & Migratory
2009	Territory of Christmas Island		
3009	Territory of Cocos (Keeling) Islands		

.....

STATISTICAL DISTRICT STRUCTURE

STATISTICAL DISTRICTS, Statistical Subdivisions, Statistical Local Areas

<i>SDIST</i>	<i>SSD</i>	<i>SLA</i>	<i>Name</i>	<i>SDIST</i>	<i>SSD</i>	<i>SLA</i>	<i>Name</i>
1003			NEWCASTLE (NSW)	2024			GEELONG (VIC)
	11005		Newcastle		21005		Greater Geelong City Part A
		1720	Cessnock (C)			2751	Bellarine - Inner
		4651	Lake Macquarie (C) - East			2752	Corio - Inner
		4653	Lake Macquarie (C) - North			2753	Geelong
		4655	Lake Macquarie (C) - West			2754	Geelong West
		5050	Maitland (C)			2755	Newtown
		5903	Newcastle (C) - Inner City			2756	South Barwon - Inner
		5904	Newcastle (C) - Outer West	2025			WARRNAMBOOL (VIC)
		5905	Newcastle (C) - Throsby		21501		Warrnambool City
		6400	Port Stephens (A)			6730	Warrnambool (C)
1006			WOLLONGONG (NSW)	2027			BALLARAT (VIC)
	11505		Wollongong		22005		Ballarat City
		4400	Kiama (A)			0571	Ballarat (C) - Central
		6900	Shellharbour (C)			0572	Ballarat (C) - Inner North
		8451	Wollongong (C) - Inner			0573	Ballarat (C) - North
		8454	Wollongong (C) Bal			0574	Ballarat (C) - South
1008			NOWRA-BOMADERRY (NSW)	2030			BENDIGO (VIC)
	11507		Nowra-Bomaderry		23505		Greater Bendigo City Part A
		6951	Shoalhaven (C) - Pt A			2621	Gr. Bendigo (C) - Central
1015			LISMORE (NSW)			2622	Gr. Bendigo (C) - Eaglehawk
	12007		Lismore			2623	Gr. Bendigo (C) - Inner East
		4851	Lismore (C) - Pt A			2624	Gr. Bendigo (C) - Inner North
1021			COFFS HARBOUR (NSW)			2625	Gr. Bendigo (C) - Inner West
	12501		Coffs Harbour			2626	Gr. Bendigo (C) - S'saye
		1801	Coffs Harbour (C) - Pt A	2033			SHEPPARTON (VIC)
1024			PORT MACQUARIE (NSW)		24005		Greater Shepparton City Part A
	12503		Port Macquarie			2831	Gr. Shepparton (C) - Pt A
		3751	Hastings (A) - Pt A	2039			LA TROBE VALLEY (VIC)
1027			TAMWORTH (NSW)		25505		La Trobe Valley
	13005		Tamworth			0831	Baw Baw (S) - Pt A
		7311	Tamworth Regional (A) - Pt A			3811	Latrobe (C) - Moe
1030			DUBBO (NSW)			3814	Latrobe (C) - Morwell
	13501		Dubbo			3815	Latrobe (C) - Traralgon
		2601	Dubbo (C) - Pt A			3818	Latrobe (C) Bal
1033			WAGGA WAGGA (NSW)	2042			MILDURA (VIC)
	15005		Wagga Wagga		23005		Mildura Rural City Part A
		7751	Wagga Wagga (C) - Pt A			4781	Mildura (RC) - Pt A
1036			BATHURST (NSW)	3042			SUNSHINE COAST (QLD)
	14003		Bathurst		30905		Sunshine Coast
		0471	Bathurst Regional (A) - Pt A			2132	Caloundra (C) - Caloundra N.
1039			ORANGE (NSW)			2133	Caloundra (C) - Caloundra S.
	14020		Orange			2135	Caloundra (C) - Kawana
		6150	Orange (C)			4902	Maroochy (S) - Buderim
1218			ALBURY-WODONGA (NSW/VIC)			4905	Maroochy (S) - Coastal North
	15505		Albury			4907	Maroochy (S) - Maroochydore
		0050	Albury (C)			4911	Maroochy (S) - Mooloolaba
		3371	Greater Hume Shire (A) - Pt A			4914	Maroochy (S) - Nambour
	24505		Wodonga			4917	Maroochy (S) - Paynter-Petrie Creek
		3351	Indigo (S) - Pt A			5752	Noosa (S) - Noosa-Noosaville
		6671	Towong (S) - Pt A			5755	Noosa (S) - Sunshine-Peregian
		7170	Wodonga (RC)	3045		5756	Noosa (S) - Tewantin
							BUNDABERG (QLD)
					31505		Bundaberg
						1810	Bundaberg (C)
						1981	Burnett (S) - Pt A

STATISTICAL DISTRICTS, Statistical Subdivisions, Statistical Local Areas *continued*

SDIST	SSD	SLA	Name	SDIST	SSD	SLA	Name
3046			HERVEY BAY (QLD)	3061			CAIRNS (QLD)
	31507		Hervey Bay City Part A		35005		Cairns City Part A
		3751	Hervey Bay (C) - Pt A			2062	Cairns (C) - Barron
3048			ROCKHAMPTON (QLD)			2065	Cairns (C) - Central Suburbs
	33005		Rockhampton			2066	Cairns (C) - City
		3151	Fitzroy (S) - Pt A			2068	Cairns (C) - Mt Whitfield
		4551	Livingstone (S) - Pt A			2072	Cairns (C) - Northern Suburbs
		6350	Rockhampton (C)			2074	Cairns (C) - Trinity
3051			GLADSTONE (QLD)			2076	Cairns (C) - Western Suburbs
	33010		Gladstone	3064			TOOWOOMBA (QLD)
		2101	Calliope (S) - Pt A		32001		Toowoomba
		3350	Gladstone (C)			2151	Cambooya (S) - Pt A
3054			MACKAY (QLD)			2551	Crow's Nest (S) - Pt A
	34005		Mackay City Part A			4201	Jondaryan (S) - Pt A
		4762	Mackay (C) - Pt A			6451	Rosalie (S) - Pt A
3057			TOWNSVILLE (QLD)			6901	Toowoomba (C) - Central
	34505		Townsville City Part A			6903	Toowoomba (C) - North-East
		7001	Aitkenvale			6905	Toowoomba (C) - North-West
		7003	City			6906	Toowoomba (C) - South-East
		7007	Cranbrook			6908	Toowoomba (C) - West
		7012	Currajong	3139			GOLD COAST-TWEED (QLD/NSW)
		7014	Douglas		12005		Tweed Heads & Tweed Coast
		7015	Garbutt			7554	Tweed (A) - Tweed-Heads
		7018	Gulliver			7556	Tweed (A) - Tweed Coast
		7023	Heatley		30705		Gold Coast North
		7026	Hermit Park			3461	Beenleigh
		7027	Hyde Park-Mysterton			3463	Bethania-Waterford
		7031	Magnetic Island			3466	Eagleby
		7033	Mt Louisa-Mt St John-Bohle			3471	Edens Landing-Holmview
		7034	Mundingburra			3473	Jacobs Well-Alberton
		7038	Murray			3476	Mt Warren Park
		7041	North Ward-Castle Hill			3481	Ormeau-Yatala
		7044	Oonoonba-Idalia-Cluden			3493	Wolffdene-Bahrs Scrub
		7047	Pallarenda-Shelley Beach		30710		Gold Coast East
		7051	Pimlico			3508	Biggera Waters-Labrador
		7054	Railway Estate			3511	Bilinga-Tugun
		7058	Rosslea			3514	Broadbeach-Mermaid Beach
		7062	Rowes Bay-Belgian Gardens			3515	Broadbeach Waters
		7065	South Townsville			3517	Bundall
		7068	Stuart-Roseneath			3521	Burleigh Heads
		7071	Vincent			3523	Burleigh Waters
		7074	West End			3527	Coolangatta
		7078	Wulguru			3533	Currumbin
	34510		Thuringowa City Part A			3555	Main Beach-South Stradbroke
		6801	Kelso			3562	Mermaid Wtrs-Clear Is. Wtrs
		6804	Kirwan			3563	Miami
		6807	Thuringowa (C) - Pt A Bal			3573	Palm Beach
						3576	Paradise Point-Runaway Bay
						3585	Southport
						3587	Surfers Paradise

STATISTICAL DISTRICTS, Statistical Subdivisions, Statistical Local Areas *continued*

<i>SDIST</i>	<i>SSD</i>	<i>SLA</i>	<i>Name</i>	<i>SDIST</i>	<i>SSD</i>	<i>SLA</i>	<i>Name</i>
3139	<i>cont.</i>		GOLD COAST-TWEED (QLD/NSW)	8196	<i>cont.</i>		CANBERRA-QUEANBEYAN (ACT/NSW)
30715			Gold Coast West	80505			North Canberra
	3502		Ashmore-Benowa		0089		Acton
	3525		Carrara-Merrimac		0189		Ainslie
	3531		Coombah		0639		Braddon
	3534		Currumbin Valley-Tallebudgera		0909		Campbell
	3535		Currumbin Waters		1449		City
	3537		Elanora		1889		Dickson
	3543		Helensvale		1989		Downer
	3547		Hope Island		2169		Duntroon
	3551		Kingsholme-Upper Coomera		3609		Hackett
	3564		Molendinar		5049		Kowen
	3566		Mudgeeraba-Reedy Creek		5229		Lyneham
	3567		Nerang		5769		Majura
	3568		Oxenford-Maudsland		6389		O'Connor
	3572		Pacific Pines-Gaven		7209		Reid
	3578		Parkwood-Arundel		7479		Russell
	3581		Pimpama-Coomera		8289		Turner
	3582		Robina		8559		Watson
	3592		Varsity Lakes	80510			Belconnen
	3593		Worongary-Tallai		0279		Aranda
5071			MANDURAH (WA)		0459		Belconnen Town Centre
51001			Mandurah		0549		Belconnen - SSD Bal
	5110		Mandurah (C)		0729		Bruce
	6230		Murray (S)		1179		Charnwood
5074			BUNBURY (WA)		1629		Cook
51003			Bunbury		2139		Dunlop
	1190		Bunbury (C)		2259		Evatt
	1401		Capel (S) - Pt A		2619		Florey
	2661		Dardanup (S) - Pt A		2709		Flynn
	3991		Harvey (S) - Pt A		2889		Fraser
5080			KALGOORLIE/BOULDER (WA)		3249		Giralang
53001			Kalgoorlie/Boulder City Part A		3879		Hawker
	4281		Kalgoorlie/Boulder (C) - Pt A		3969		Higgins
5083			GERALDTON (WA)		4149		Holt
53503			Geraldton		4779		Kaleen
	3500		Geraldton (C)		5139		Latham
	3851		Greenough (S) - Pt A		5409		McKellar
6090			LAUNCESTON (TAS)		5589		Macgregor
61505			Greater Launceston		5679		Macquarie
	2211		George Town (M) - Pt A		5949		Melba
	4011		Launceston (C) - Inner		6669		Page
	4012		Launceston (C) - Pt B		7569		Scullin
	4211		Meander Valley (M) - Pt A		7659		Spence
	4611		Northern Midlands (M) - Pt A		8649		Weetangera
	5811		West Tamar (M) - Pt A	80515			Woden Valley
6093			BURNIE-DEVONPORT (TAS)		1269		Chifley
62005			Burnie-Devonport		1719		Curtin
	0611		Burnie (C) - Pt A		2439		Farrer
	0811		Central Coast (M) - Pt A		3069		Garran
	1610		Devonport (C)		4239		Hughes
	3811		Latrobe (M) - Pt A		4419		Isaacs
	5411		Waratah/Wynyard (M) - Pt A		5319		Lyons
8196			CANBERRA-QUEANBEYAN (ACT/NSW)		5859		Mawson
14505			Queanbeyan		6489		O'Malley
	6181		Palerang (A) - Pt A		6849		Pearce
	6470		Queanbeyan (C)		6939		Phillip
					8109		Torrens

STATISTICAL DISTRICTS, Statistical Subdivisions, Statistical Local Areas *continued*

<i>SDIST</i>	<i>SSD</i>	<i>SLA</i>	<i>Name</i>	<i>SDIST</i>	<i>SSD</i>	<i>SLA</i>	<i>Name</i>
8196	<i>cont.</i>		CANBERRA-QUEANBEYAN (ACT/NSW)	8196	<i>cont.</i>		CANBERRA-QUEANBEYAN (ACT/NSW)
80520			Weston Creek-Stromlo	80525			Tuggeranong
1089			Chapman	8379			Wanniassa
2079			Duffy	80535			South Canberra
2529			Fisher	0369			Barton
4059			Holder	1809			Deakin
7389			Rivett	2789			Forrest
7749			Stirling	2979			Fyshwick
7839			Stromlo	3429			Griffith
8469			Waramanga	3789			Harman
8739			Weston	4329			Hume
8829			Weston Creek-Stromlo - SSD Bal	4589			Jerrabomberra
80525			Tuggeranong	4959			Kingston
0339			Banks	6219			Narrabundah
0609			Bonython	6309			Oaks Estate
0819			Calwell	6759			Parkes
1359			Chisholm	7029			Pialligo
1549			Conder	7119			Red Hill
2349			Fadden	7929			Symonston
3159			Gilmore	8919			Yarralumla
3289			Gordon	80540			Gungahlin-Hall
3339			Gowrie	0239			Amaroo
3379			Greenway	3519			Gungahlin
4509			Isabella Plains	3529			Gungahlin-Hall - SSD Bal
4869			Kambah	3689			Hall
5489			Macarthur	3819			Harrison
6129			Monash	6039			Mitchell
6579			Oxley	6249			Ngunnawal
7289			Richardson	6279			Nicholls
8019			Theodore	6719			Palmerston
8189			Tuggeranong - SSD Bal				

**LOCAL GOVERNMENT AREAS AND STATISTICAL LOCAL AREAS —
ALPHABETIC**

NEW SOUTH WALES

S/T	LGA Name	LGA	SLA Name	SD	SSD	SLA
1	Albury (C)	10050	Albury (C)	155	15505	155050050
1	Armidale Dumaresq (A)	10110				
1			Armidale Dumaresq (A) - City	130	13015	130150111
1			Armidale Dumaresq (A) Bal	130	13015	130150112
1	Ashfield (A)	10150	Ashfield (A)	105	10535	105350150
1	Auburn (A)	10200	Auburn (A)	105	10540	105400200
1	Ballina (A)	10250	Ballina (A)	120	12010	120100250
1	Balranald (A)	10300	Balranald (A)	155	15520	155200300
1	Bankstown (C)	10350				
1			Bankstown (C) - North-East	105	10520	105200351
1			Bankstown (C) - North-West	105	10520	105200353
1			Bankstown (C) - South	105	10520	105200355
1	Bathurst Regional (A)	10470				
1			Bathurst Regional (A) - Pt A	140	14003	140030471
1			Bathurst Regional (A) - Pt B	140	14007	140070473
1	Baulkham Hills (A)	10500				
1			Baulkham Hills (A) - Central	105	10560	105600501
1			Baulkham Hills (A) - North	105	10560	105600503
1			Baulkham Hills (A) - South	105	10560	105600505
1	Bega Valley (A)	10550	Bega Valley (A)	145	14515	145150550
1	Bellingen (A)	10600	Bellingen (A)	125	12505	125050600
1	Berrigan (A)	10650	Berrigan (A)	155	15515	155150650
1	Blacktown (C)	10750				
1			Blacktown (C) - North	105	10553	105530751
1			Blacktown (C) - South-East	105	10553	105530752
1			Blacktown (C) - South-West	105	10553	105530753
1	Bland (A)	10800	Bland (A)	140	14015	140150800
1	Blayney (A)	10850	Blayney (A)	140	14007	140070850
1	Blue Mountains (C)	10900	Blue Mountains (C)	105	10545	105450900
1	Bogan (A)	10950	Bogan (A)	135	13510	135100950
1	Bombala (A)	11000	Bombala (A)	145	14520	145201000
1	Boorowa (A)	11050	Boorowa (A)	145	14510	145101050
1	Botany Bay (C)	11100	Botany Bay (C)	105	10505	105051100
1	Bourke (A)	11150	Bourke (A)	135	13515	135151150
1	Brewarrina (A)	11200	Brewarrina (A)	135	13515	135151200
1	Broken Hill (C)	11250	Broken Hill (C)	160	16010	160101250
1	Burwood (A)	11300	Burwood (A)	105	10535	105351300
1	Byron (A)	11350	Byron (A)	120	12010	120101350
1	Cabonne (A)	11400	Cabonne (A)	140	14007	140071400
1	Camden (A)	11450	Camden (A)	105	10530	105301450
1	Campbelltown (C)	11500				
1			Campbelltown (C) - North	105	10530	105301501
1			Campbelltown (C) - South	105	10530	105301504
1	Canada Bay (A)	11520				
1			Canada Bay (A) - Concord	105	10535	105351521
1			Canada Bay (A) - Drummoyne	105	10535	105351524
1	Canterbury (C)	11550	Canterbury (C)	105	10520	105201550
1	Carrathool (A)	11600	Carrathool (A)	150	15015	150151600
1	Central Darling (A)	11700	Central Darling (A)	160	16010	160101700
1	Cessnock (C)	11720	Cessnock (C)	110	11005	110051720
1	Clarence Valley (A)	11730				
1			Clarence Valley (A) - Coast	125	12505	125051736
1			Clarence Valley (A) - Grafton	125	12505	125051737
1			Clarence Valley (A) Bal	125	12505	125051738
1	Cobar (A)	11750	Cobar (A)	135	13515	135151750
1	Coffs Harbour (C)	11800				
1			Coffs Harbour (C) - Pt A	125	12501	125011801
1			Coffs Harbour (C) - Pt B	125	12505	125051804
1	Conargo (A)	11860	Conargo (A)	155	15515	155151860
1	Coolamon (A)	12000	Coolamon (A)	150	15010	150102000

NEW SOUTH WALES *continued*

S/T	LGA Name	LGA	SLA Name	SD	SSD	SLA
1	Cooma-Monaro (A)	12050	Cooma-Monaro (A)	145	14520	145202050
1	Coonamble (A)	12150	Coonamble (A)	135	13510	135102150
1	Cootamundra (A)	12200	Cootamundra (A)	150	15010	150102200
1	Corowa Shire (A)	12300	Corowa Shire (A)	155	15510	155102300
1	Cowra (A)	12350	Cowra (A)	140	14015	140152350
1	Deniliquin (A)	12500	Deniliquin (A)	155	15515	155152500
1	Dubbo (C)	12600				
1			Dubbo (C) - Pt A	135	13501	135012601
1			Dubbo (C) - Pt B	135	13505	135052604
1	Dungog (A)	12700	Dungog (A)	110	11010	110102700
1	Eurobodalla (A)	12750	Eurobodalla (A)	145	14515	145152750
1	Fairfield (C)	12850				
1			Fairfield (C) - East	105	10525	105252851
1			Fairfield (C) - West	105	10525	105252854
1	Forbes (A)	12900	Forbes (A)	140	14015	140152900
1	Gilgandra (A)	12950	Gilgandra (A)	135	13505	135052950
1	Glen Innes Severn (A)	13010	Glen Innes Severn (A)	130	13015	130153010
1	Gloucester (A)	13050	Gloucester (A)	110	11010	110103050
1	Gosford (C)	13100				
1			Gosford (C) - East	105	10570	105703101
1			Gosford (C) - West	105	10570	105703104
1	Goulburn Mulwaree (A)	13310				
1			Goulburn Mulwaree (A) - Goulburn	145	14510	145103311
1			Goulburn Mulwaree (A) Bal	145	14510	145103314
1	Greater Taree (C)	13350	Greater Taree (C)	125	12510	125103350
1	Greater Hume Shire (A)	13370				
1			Greater Hume Shire (A) - Pt A	155	15505	155053371
1			Greater Hume Shire (A) - Pt B	155	15510	155103374
1	Great Lakes (A)	13400	Great Lakes (A)	110	11010	110103400
1	Griffith (C)	13450	Griffith (C)	150	15015	150153450
1	Gundagai (A)	13500	Gundagai (A)	150	15010	150103500
1	Gunnedah (A)	13550	Gunnedah (A)	130	13010	130103550
1	Guyra (A)	13650	Guyra (A)	130	13015	130153650
1	Gwydir (A)	13660	Gwydir (A)	130	13010	130103660
1	Harden (A)	13700	Harden (A)	145	14510	145103700
1	Hastings (A)	13750				
1			Hastings (A) - Pt A	125	12503	125033751
1			Hastings (A) - Pt B	125	12510	125103754
1	Hawkesbury (C)	13800	Hawkesbury (C)	105	10545	105453800
1	Hay (A)	13850	Hay (A)	150	15015	150153850
1	Holroyd (C)	13950	Holroyd (C)	105	10540	105403950
1	Hornsby (A)	14000				
1			Hornsby (A) - North	105	10560	105604001
1			Hornsby (A) - South	105	10560	105604004
1	Hunter's Hill (A)	14100	Hunter's Hill (A)	105	10555	105554100
1	Hurstville (C)	14150	Hurstville (C)	105	10515	105154150
1	Inverell (A)	14200				
1			Inverell (A) - Pt A	130	13010	130104201
1			Inverell (A) - Pt B	130	13015	130154202
1	Jerilderie (A)	14250	Jerilderie (A)	155	15515	155154250
1	Junee (A)	14300	Junee (A)	150	15010	150104300
1	Kempsey (A)	14350	Kempsey (A)	125	12510	125104350
1	Kiama (A)	14400	Kiama (A)	115	11505	115054400
1	Kogarah (A)	14450	Kogarah (A)	105	10515	105154450
1	Ku-ring-gai (A)	14500	Ku-ring-gai (A)	105	10560	105604500
1	Kyogle (A)	14550	Kyogle (A)	120	12010	120104550
1	Lachlan (A)	14600	Lachlan (A)	140	14015	140154600
1	Lake Macquarie (C)	14650				
1			Lake Macquarie (C) - East	110	11005	110054651
1			Lake Macquarie (C) - North	110	11005	110054653

NEW SOUTH WALES *continued*

S/T	LGA Name	LGA	SLA Name	SD	SSD	SLA
1			Lake Macquarie (C) - West	110	11005	110054655
1	Lane Cove (A)	14700	Lane Cove (A)	105	10555	105554700
1	Leeton (A)	14750	Leeton (A)	150	15015	150154750
1	Leichhardt (A)	14800	Leichhardt (A)	105	10505	105054800
1	Lismore (C)	14850				
1			Lismore (C) - Pt A	120	12007	120074851
1			Lismore (C) - Pt B	120	12010	120104854
1	Lithgow (C)	14870	Lithgow (C)	140	14007	140074870
1	Liverpool (C)	14900				
1			Liverpool (C) - East	105	10525	105254901
1			Liverpool (C) - West	105	10525	105254904
1	Liverpool Plains (A)	14920	Liverpool Plains (A)	130	13010	130104920
1	Lockhart (A)	14950	Lockhart (A)	150	15010	150104950
1	Maitland (C)	15050	Maitland (C)	110	11005	110055050
1	Manly (A)	15150	Manly (A)	105	10565	105655150
1	Marrickville (A)	15200	Marrickville (A)	105	10505	105055200
1	Mid-Western Regional (A)	15270				
1			Mid-Western Regional (A) - Pt A	135	13505	135055271
1			Mid-Western Regional (A) - Pt B	140	14007	140075274
1	Moree Plains (A)	15300	Moree Plains (A)	130	13020	130205300
1	Mosman (A)	15350	Mosman (A)	105	10555	105555350
1	Murray (A)	15500	Murray (A)	155	15515	155155500
1	Murrumbidgee (A)	15550	Murrumbidgee (A)	150	15015	150155550
1	Muswellbrook (A)	15650	Muswellbrook (A)	110	11010	110105650
1	Nambucca (A)	15700	Nambucca (A)	125	12505	125055700
1	Narrabri (A)	15750	Narrabri (A)	130	13020	130205750
1	Narrandera (A)	15800	Narrandera (A)	150	15010	150105800
1	Narromine (A)	15850	Narromine (A)	135	13505	135055850
1	Newcastle (C)	15900				
1			Newcastle (C) - Inner City	110	11005	110055903
1			Newcastle (C) - Outer West	110	11005	110055904
1			Newcastle (C) - Throsby	110	11005	110055905
1	North Sydney (A)	15950	North Sydney (A)	105	10555	105555950
1	Oberon (A)	16100	Oberon (A)	140	14007	140076100
1	Orange (C)	16150	Orange (C)	140	14020	140206150
1	Palerang (A)	16180				
1			Palerang (A) - Pt A	145	14505	145056181
1			Palerang (A) - Pt B	145	14510	145106184
1	Parkes (A)	16200	Parkes (A)	140	14015	140156200
1	Parramatta (C)	16250				
1			Parramatta (C) - Inner	105	10540	105406251
1			Parramatta (C) - North-East	105	10540	105406252
1			Parramatta (C) - North-West	105	10540	105406253
1			Parramatta (C) - South	105	10540	105406254
1	Penrith (C)	16350				
1			Penrith (C) - East	105	10545	105456351
1			Penrith (C) - West	105	10545	105456354
1	Pittwater (A)	16370	Pittwater (A)	105	10565	105656370
1	Port Stephens (A)	16400	Port Stephens (A)	110	11005	110056400
1	Queanbeyan (C)	16470	Queanbeyan (C)	145	14505	145056470
1	Randwick (C)	16550	Randwick (C)	105	10510	105106550
1	Richmond Valley (A)	16610				
1			Richmond Valley (A) - Casino	120	12010	120106611
1			Richmond Valley (A) Bal	120	12010	120106612
1	Rockdale (C)	16650	Rockdale (C)	105	10515	105156650
1	Ryde (C)	16700	Ryde (C)	105	10555	105556700
1	Shellharbour (C)	16900	Shellharbour (C)	115	11505	115056900
1	Shoalhaven (C)	16950				
1			Shoalhaven (C) - Pt A	115	11507	115076951
1			Shoalhaven (C) - Pt B	115	11510	115106952

NEW SOUTH WALES *continued*

S/T	LGA Name	LGA	SLA Name	SD	SSD	SLA
1	Singleton (A)	17000	Singleton (A)	110	11010	110107000
1	Snowy River (A)	17050	Snowy River (A)	145	14520	145207050
1	Strathfield (A)	17100	Strathfield (A)	105	10535	105357100
1	Sutherland Shire (A)	17150				
1			Sutherland Shire (A) - East	105	10515	105157151
1			Sutherland Shire (A) - West	105	10515	105157152
1	Sydney (C)	17200				
1			Sydney (C) - Inner	105	10505	105057201
1			Sydney (C) - East	105	10505	105057204
1			Sydney (C) - South	105	10505	105057205
1			Sydney (C) - West	105	10505	105057206
1	Tamworth Regional (A)	17310				
1			Tamworth Regional (A) - Pt A	130	13005	130057311
1			Tamworth Regional (A) - Pt B	130	13010	130107314
1	Temora (A)	17350	Temora (A)	150	15010	150107350
1	Tenterfield (A)	17400	Tenterfield (A)	130	13015	130157400
1	Tumbarumba (A)	17450	Tumbarumba (A)	155	15510	155107450
1	Tumut Shire (A)	17500	Tumut Shire (A)	150	15010	150107500
1	Tweed (A)	17550				
1			Tweed (A) - Tweed-Heads	120	12005	120057554
1			Tweed (A) - Tweed Coast	120	12005	120057556
1			Tweed (A) - Pt B	120	12010	120107558
1	Upper Hunter Shire (A)	17620	Upper Hunter Shire (A)	110	11010	110107620
1	Upper Lachlan (A)	17640	Upper Lachlan (A)	145	14510	145107640
1	Uralla (A)	17650	Uralla (A)	130	13015	130157650
1	Urana (A)	17700	Urana (A)	155	15510	155107700
1	Wagga Wagga (C)	17750				
1			Wagga Wagga (C) - Pt A	150	15005	150057751
1			Wagga Wagga (C) - Pt B	150	15010	150107754
1	Wakool (A)	17800	Wakool (A)	155	15515	155157800
1	Walcha (A)	17850	Walcha (A)	130	13015	130157850
1	Walgett (A)	17900	Walgett (A)	135	13510	135107900
1	Warren (A)	17950	Warren (A)	135	13510	135107950
1	Warringah (A)	18000	Warringah (A)	105	10565	105658000
1	Warrumbungle Shire (A)	18020	Warrumbungle Shire (A)	135	13505	135058020
1	Waverley (A)	18050	Waverley (A)	105	10510	105108050
1	Weddin (A)	18100	Weddin (A)	140	14015	140158100
1	Wellington (A)	18150	Wellington (A)	135	13505	135058150
1	Wentworth (A)	18200	Wentworth (A)	155	15520	155208200
1	Willoughby (C)	18250	Willoughby (C)	105	10555	105558250
1	Wingecarribee (A)	18350	Wingecarribee (A)	115	11510	115108350
1	Wollondilly (A)	18400	Wollondilly (A)	105	10530	105308400
1	Wollongong (C)	18450				
1			Wollongong (C) - Inner	115	11505	115058451
1			Wollongong (C) Bal	115	11505	115058454
1	Woollahra (A)	18500	Woollahra (A)	105	10510	105108500
1	Wyong (A)	18550				
1			Wyong (A) - North-East	105	10570	105708551
1			Wyong (A) - South and West	105	10570	105708554
1	Yass Valley (A)	18710	Yass Valley (A)	145	14510	145108710
1	Young (A)	18750	Young (A)	145	14510	145108750
1	Unincorporated NSW	19399				
1			Unincorp. Far West	160	16010	160108809
1			Lord Howe Island	125	12510	125108859
1			Off-Shore Areas & Migratory	185	18501	185019779

VICTORIA

S/T	LGA Name	LGA	SLA Name	SD	SSD	SLA
2	Alpine (S)	20110				
2			Alpine (S) - East	245	24515	245150111
2			Alpine (S) - West	245	24515	245150112
2	Ararat (RC)	20260	Ararat (RC)	220	22015	220150260
2	Ballarat (C)	20570				
2			Ballarat (C) - Central	220	22005	220050571
2			Ballarat (C) - Inner North	220	22005	220050572
2			Ballarat (C) - North	220	22005	220050573
2			Ballarat (C) - South	220	22005	220050574
2	Banyule (C)	20660				
2			Banyule (C) - Heidelberg	205	20530	205300661
2			Banyule (C) - North	205	20530	205300662
2	Bass Coast (S)	20740				
2			Bass Coast (S) - Phillip Is.	255	25520	255200741
2			Bass Coast (S) Bal	255	25520	255200744
2	Baw Baw (S)	20830				
2			Baw Baw (S) - Pt A	255	25505	255050831
2			Baw Baw (S) - Pt B East	255	25510	255100834
2			Baw Baw (S) - Pt B West	255	25510	255100835
2	Bayside (C)	20910				
2			Bayside (C) - Brighton	205	20565	205650911
2			Bayside (C) - South	205	20565	205650912
2	Benalla (RC)	21010				
2			Benalla (RC) - Benalla	240	24015	240151011
2			Benalla (RC) Bal	240	24015	240151014
2	Boroondara (C)	21110				
2			Boroondara (C) - Camberwell N.	205	20545	205451111
2			Boroondara (C) - Camberwell S.	205	20545	205451112
2			Boroondara (C) - Hawthorn	205	20545	205451113
2			Boroondara (C) - Kew	205	20545	205451114
2	Brimbank (C)	21180				
2			Brimbank (C) - Keilor	205	20510	205101181
2			Brimbank (C) - Sunshine	205	20510	205101182
2	Buloke (S)	21270				
2			Buloke (S) - North	230	23010	230101271
2			Buloke (S) - South	230	23010	230101272
2	Campaspe (S)	21370				
2			Campaspe (S) - Echuca	240	24010	240101371
2			Campaspe (S) - Kyabram	240	24010	240101374
2			Campaspe (S) - Rochester	240	24010	240101375
2			Campaspe (S) - South	240	24010	240101376
2	Cardinia (S)	21450				
2			Cardinia (S) - North	205	20580	205801452
2			Cardinia (S) - Pakenham	205	20580	205801453
2			Cardinia (S) - South	205	20580	205801454
2	Casey (C)	21610				
2			Casey (C) - Berwick	205	20580	205801612
2			Casey (C) - Cranbourne	205	20580	205801613
2			Casey (C) - Hallam	205	20580	205801616
2			Casey (C) - South	205	20580	205801618
2	Central Goldfields (S)	21670				
2			C. Goldfields (S) - M'borough	235	23510	235101671
2			C. Goldfields (S) Bal	235	23510	235101674
2	Colac-Otway (S)	21750				
2			Colac-Otway (S) - Colac	210	21015	210151751
2			Colac-Otway (S) - North	210	21015	210151754
2			Colac-Otway (S) - South	210	21015	210151755
2	Corangamite (S)	21830				
2			Corangamite (S) - North	215	21505	215051831
2			Corangamite (S) - South	215	21505	215051832

VICTORIA *continued*

S/T	LGA Name	LGA	SLA Name	SD	SSD	SLA
2	Darebin (C)	21890				
2			Darebin (C) - Northcote	205	20530	205301891
2			Darebin (C) - Preston	205	20530	205301892
2	East Gippsland (S)	22110				
2			E. Gippsland (S) - Bairnsdale	250	25005	250052111
2			E. Gippsland (S) - Orbost	250	25005	250052113
2			E. Gippsland (S) - South-West	250	25005	250052115
2			E. Gippsland (S) Bal	250	25005	250052117
2	Frankston (C)	22170				
2			Frankston (C) - East	205	20585	205852171
2			Frankston (C) - West	205	20585	205852174
2	Gannawarra (S)	22250	Gannawarra (S)	230	23015	230152250
2	Glen Eira (C)	22310				
2			Glen Eira (C) - Caulfield	205	20565	205652311
2			Glen Eira (C) - South	205	20565	205652314
2	Glenelg (S)	22410				
2			Glenelg (S) - Heywood	215	21510	215102411
2			Glenelg (S) - North	215	21510	215102412
2			Glenelg (S) - Portland	215	21510	215102413
2	Golden Plains (S)	22490				
2			Golden Plains (S) - North-West	210	21015	210152491
2			Golden Plains (S) - South-East	210	21015	210152492
2	Greater Bendigo (C)	22620				
2			Gr. Bendigo (C) - Central	235	23505	235052621
2			Gr. Bendigo (C) - Eaglehawk	235	23505	235052622
2			Gr. Bendigo (C) - Inner East	235	23505	235052623
2			Gr. Bendigo (C) - Inner North	235	23505	235052624
2			Gr. Bendigo (C) - Inner West	235	23505	235052625
2			Gr. Bendigo (C) - S'saye	235	23505	235052626
2			Gr. Bendigo (C) - Pt B	235	23510	235102628
2	Greater Dandenong (C)	22670				
2			Gr. Dandenong (C) - Dandenong	205	20575	205752671
2			Gr. Dandenong (C) Bal	205	20575	205752674
2	Greater Geelong (C)	22750				
2			Bellarine - Inner	210	21005	210052751
2			Corio - Inner	210	21005	210052752
2			Geelong	210	21005	210052753
2			Geelong West	210	21005	210052754
2			Newtown	210	21005	210052755
2			South Barwon - Inner	210	21005	210052756
2			Greater Geelong (C) - Pt B	210	21010	210102757
2			Greater Geelong (C) - Pt C	210	21015	210152758
2	Greater Shepparton (C)	22830				
2			Gr. Shepparton (C) - Pt A	240	24005	240052831
2			Gr. Shepparton (C) - Pt B East	240	24010	240102834
2			Gr. Shepparton (C) - Pt B West	240	24010	240102835
2	Hepburn (S)	22910				
2			Hepburn (S) - East	220	22010	220102911
2			Hepburn (S) - West	220	22010	220102912
2	Hindmarsh (S)	22980	Hindmarsh (S)	225	22510	225102980
2	Hobsons Bay (C)	23110				
2			Hobsons Bay (C) - Altona	205	20510	205103111
2			Hobsons Bay (C) - Williamstown	205	20510	205103112
2	Horsham (RC)	23190				
2			Horsham (RC) - Central	225	22505	225053191
2			Horsham (RC) Bal	225	22505	225053194
2	Hume (C)	23270				
2			Hume (C) - Broadmeadows	205	20535	205353271
2			Hume (C) - Craigieburn	205	20535	205353274
2			Hume (C) - Sunbury	205	20535	205353275

VICTORIA *continued*

S/T	LGA Name	LGA	SLA Name	SD	SSD	SLA
2	Indigo (S)	23350				
2			Indigo (S) - Pt A	245	24505	245053351
2			Indigo (S) - Pt B	245	24510	245103352
2	Kingston (C)	23430				
2			Kingston (C) - North	205	20565	205653431
2			Kingston (C) - South	205	20565	205653434
2	Knox (C)	23670				
2			Knox (C) - North-East	205	20555	205553672
2			Knox (C) - North-West	205	20555	205553673
2			Knox (C) - South	205	20555	205553674
2	Latrobe (C)	23810				
2			Latrobe (C) - Moe	255	25505	255053811
2			Latrobe (C) - Morwell	255	25505	255053814
2			Latrobe (C) - Traralgon	255	25505	255053815
2			Latrobe (C) Bal	255	25505	255053818
2	Loddon (S)	23940				
2			Loddon (S) - North	235	23510	235103943
2			Loddon (S) - South	235	23510	235103945
2	Macedon Ranges (S)	24130				
2			Macedon Ranges (S) - Kyneton	235	23520	235204131
2			Macedon Ranges (S) - Romsey	235	23520	235204134
2			Macedon Ranges (S) Bal	235	23520	235204135
2	Manningham (C)	24210				
2			Manningham (C) - East	205	20550	205504211
2			Manningham (C) - West	205	20550	205504214
2	Mansfield (S)	24250	Mansfield (S)	240	24015	240154250
2	Maribymong (C)	24330	Maribymong (C)	205	20510	205104330
2	Maroondah (C)	24410				
2			Maroondah (C) - Croydon	205	20555	205554411
2			Maroondah (C) - Ringwood	205	20555	205554412
2	Melbourne (C)	24600				
2			Melbourne (C) - Inner	205	20505	205054601
2			Melbourne (C) - S'bank-D'lands	205	20505	205054605
2			Melbourne (C) - Remainder	205	20505	205054608
2	Melton (S)	24650				
2			Melton (S) - East	205	20520	205204651
2			Melton (S) Bal	205	20520	205204654
2	Mildura (RC)	24780				
2			Mildura (RC) - Pt A	230	23005	230054781
2			Mildura (RC) - Pt B	230	23010	230104782
2	Mitchell (S)	24850				
2			Mitchell (S) - North	240	24020	240204851
2			Mitchell (S) - South	240	24020	240204854
2	Moira (S)	24900				
2			Moira (S) - East	240	24010	240104901
2			Moira (S) - West	240	24010	240104904
2	Monash (C)	24970				
2			Monash (C) - South-West	205	20550	205504971
2			Monash (C) - Waverley East	205	20550	205504974
2			Monash (C) - Waverley West	205	20550	205504975
2	Moonee Valley (C)	25060				
2			Moonee Valley (C) - Essendon	205	20510	205105063
2			Moonee Valley (C) - West	205	20510	205105065
2	Moorabool (S)	25150				
2			Moorabool (S) - Bacchus Marsh	220	22010	220105151
2			Moorabool (S) - Ballan	220	22010	220105154
2			Moorabool (S) - West	220	22010	220105155
2	Moreland (C)	25250				
2			Moreland (C) - Brunswick	205	20525	205255251
2			Moreland (C) - Coburg	205	20525	205255252

VICTORIA *continued*

S/T	LGA Name	LGA	SLA Name	SD	SSD	SLA
2			Moreland (C) - North	205	20525	205255253
2	Mornington Peninsula (S)	25340				
2			Mornington P'sula (S) - East	205	20590	205905341
2			Mornington P'sula (S) - South	205	20590	205905344
2			Mornington P'sula (S) - West	205	20590	205905345
2	Mount Alexander (S)	25430				
2			Mount Alexander (S) - C'maine	235	23510	235105431
2			Mount Alexander (S) Bal	235	23510	235105434
2	Moyne (S)	25490				
2			Moyne (S) - North-East	215	21505	215055491
2			Moyne (S) - North-West	215	21505	215055493
2			Moyne (S) - South	215	21505	215055496
2	Murrindindi (S)	25620				
2			Murrindindi (S) - East	240	24020	240205621
2			Murrindindi (S) - West	240	24020	240205622
2	Nillumbik (S)	25710				
2			Nillumbik (S) - South	205	20540	205405713
2			Nillumbik (S) - South-West	205	20540	205405715
2			Nillumbik (S) Bal	205	20540	205405718
2	Northern Grampians (S)	25810				
2			N. Grampians (S) - St Arnaud	225	22505	225055811
2			N. Grampians (S) - Stawell	225	22505	225055814
2	Port Phillip (C)	25900				
2			Port Phillip (C) - St Kilda	205	20505	205055901
2			Port Phillip (C) - West	205	20505	205055902
2	Pyrenees (S)	25990				
2			Pyrenees (S) - North	220	22015	220155991
2			Pyrenees (S) - South	220	22015	220155994
2	Queenscliffe (B)	26080	Queenscliffe (B)	210	21010	210106080
2	South Gippsland (S)	26170				
2			South Gippsland (S) - Central	255	25520	255206171
2			South Gippsland (S) - East	255	25520	255206174
2			South Gippsland (S) - West	255	25520	255206175
2	Southern Grampians (S)	26260				
2			S. Grampians (S) - Hamilton	215	21510	215106261
2			S. Grampians (S) - Wannon	215	21510	215106264
2			S. Grampians (S) Bal	215	21510	215106265
2	Stonnington (C)	26350				
2			Stonnington (C) - Prahran	205	20505	205056351
2			Stonnington (C) - Malvern	205	20565	205656352
2	Strathbogje (S)	26430	Strathbogje (S)	240	24015	240156430
2	Surf Coast (S)	26490				
2			Surf Coast (S) - East	210	21010	210106493
2			Surf Coast (S) - West	210	21010	210106495
2	Swan Hill (RC)	26610				
2			Swan Hill (RC) - Central	230	23015	230156611
2			Swan Hill (RC) - Robinvale	230	23015	230156614
2			Swan Hill (RC) Bal	230	23015	230156616
2	Towong (S)	26670				
2			Towong (S) - Pt A	245	24505	245056671
2			Towong (S) - Pt B	245	24515	245156672
2	Wangaratta (RC)	26700				
2			Wangaratta (RC) - Central	245	24510	245106701
2			Wangaratta (RC) - North	245	24510	245106704
2			Wangaratta (RC) - South	245	24510	245106705
2	Warrnambool (C)	26730	Warrnambool (C)	215	21501	215016730
2	Wellington (S)	26810				
2			Wellington (S) - Alberton	250	25015	250156811
2			Wellington (S) - Avon	250	25015	250156812
2			Wellington (S) - Maffra	250	25015	250156813

VICTORIA *continued*

S/T	LGA Name	LGA	SLA Name	SD	SSD	SLA
2			Wellington (S) - Rosedale	250	25015	250156814
2			Wellington (S) - Sale	250	25015	250156815
2	West Wimmera (S)	26890	West Wimmera (S)	225	22505	225056890
2	Whitehorse (C)	26980				
2			Whitehorse (C) - Box Hill	205	20550	205506981
2			Whitehorse (C) - Nunawading E.	205	20550	205506984
2			Whitehorse (C) - Nunawading W.	205	20550	205506985
2	Whittlesea (C)	27070				
2			Whittlesea (C) - North	205	20540	205407071
2			Whittlesea (C) - South-East	205	20540	205407075
2			Whittlesea (C) - South-West	205	20540	205407076
2	Wodonga (RC)	27170	Wodonga (RC)	245	24505	245057170
2	Wyndham (C)	27260				
2			Wyndham (C) - North	205	20520	205207261
2			Wyndham (C) - South	205	20520	205207264
2			Wyndham (C) - West	205	20520	205207267
2	Yarra (C)	27350				
2			Yarra (C) - North	205	20505	205057351
2			Yarra (C) - Richmond	205	20505	205057352
2	Yarra Ranges (S)	27450				
2			Yarra Ranges (S) - Central	205	20560	205607451
2			Yarra Ranges (S) - Dandenongs	205	20560	205607452
2			Yarra Ranges (S) - Lilydale	205	20560	205607453
2			Yarra Ranges (S) - North	205	20560	205607454
2			Yarra Ranges (S) - Seville	205	20560	205607456
2			Yarra Ranges (S) - Pt B	255	25510	255107458
2	Yarriambiack (S)	27630				
2			Yarriambiack (S) - North	225	22510	225107631
2			Yarriambiack (S) - South	225	22510	225107632
2	Unincorporated Vic	29399				
2			Falls Creek Alpine Resort	245	24515	245158109
2			Lake Mountain Alpine Resort	240	24020	240208149
2			Mount Baw Baw Alpine Resort	255	25510	255108209
2			Mount Buller Alpine Resort	240	24015	240158249
2			Mount Hotham Alpine Resort	245	24515	245158309
2			Mount Stirling Alpine Resort	240	24015	240158349
2			Lady Julia Percy Island	215	21505	215058469
2			French Island	255	25520	255208529
2			Bass Strait Islands	255	25520	255208649
2			Off-Shore Areas & Migratory	285	28501	285019779

QUEENSLAND

S/T	LGA Name	LGA	SLA Name	SD	SSD	SLA
3	Aramac (S)	30150	Aramac (S)	335	33505	335050150
3	Atherton (S)	30200	Atherton (S)	350	35010	350100200
3	Aurukun (S)	30250	Aurukun (S)	350	35010	350100250
3	Badu (IC)	30270	Badu (IC)	350	35010	350100270
3	Balonne (S)	30300	Balonne (S)	325	32505	325050300
3	Bamaga (IC)	30330	Bamaga (IC)	350	35010	350100330
3	Banana (S)	30350	Banana (S)	330	33015	330150350
3	Barcaldine (S)	30400	Barcaldine (S)	335	33505	335050400
3	Barcoo (S)	30450	Barcoo (S)	335	33505	335050450
3	Bauhinia (S)	30500	Bauhinia (S)	330	33015	330150500
3	Beaudesert (S)	30550				
3			Beaudesert (S) - Pt A	305	30515	305150552
3			Beaudesert (S) - Pt B	307	30720	307200553
3			Beaudesert (S) - Pt C	312	31210	312100555
3	Belyando (S)	30600	Belyando (S)	340	34010	340100600
3	Bendemere (S)	30650	Bendemere (S)	325	32505	325050650
3	Biggenden (S)	30700	Biggenden (S)	315	31510	315100700
3	Blackall (S)	30750	Blackall (S)	335	33505	335050750
3	Boigu (IC)	30770	Boigu (IC)	350	35010	350100770
3	Boonah (S)	30800	Boonah (S)	312	31210	312100800
3	Booringa (S)	30850	Booringa (S)	325	32505	325050850
3	Boulia (S)	30900	Boulia (S)	335	33505	335050900
3	Bowen (S)	30950	Bowen (S)	340	34010	340100950
3	Brisbane (C)	31000				
3			Acacia Ridge	305	30511	305111001
3			Albion	305	30503	305031004
3			Alderley	305	30503	305031007
3			Algester	305	30511	305111012
3			Annerley	305	30509	305091015
3			Anstead	305	30507	305071018
3			Archerfield	305	30511	305111023
3			Ascot	305	30503	305031026
3			Ashgrove	305	30503	305031031
3			Aspley	305	30507	305071034
3			Bald Hills	305	30507	305071037
3			Balmoral	305	30509	305091042
3			Banyo	305	30507	305071045
3			Bardon	305	30503	305031048
3			Bellbowrie	305	30507	305071053
3			Belmont-Mackenzie	305	30511	305111057
3			Boondall	305	30507	305071064
3			Bowen Hills	305	30501	305011067
3			Bracken Ridge	305	30507	305071072
3			Bridgeman Downs	305	30507	305071075
3			Brighton	305	30507	305071078
3			Brookfield (incl. Brisbane Forest Park)	305	30507	305071084
3			Bulimba	305	30509	305091086
3			Burbank	305	30511	305111091
3			Calamvale	305	30511	305111094
3			Camp Hill	305	30509	305091097
3			Cannon Hill	305	30509	305091102
3			Carindale	305	30509	305091108
3			Carina	305	30509	305091113
3			Carina Heights	305	30509	305091116
3			Carseldine	305	30507	305071121
3			Chandler-Capalaba West	305	30511	305111123
3			Chapel Hill	305	30507	305071127
3			Chelmer	305	30503	305031132
3			Chermside	305	30507	305071135
3			Chermside West	305	30507	305071138

QUEENSLAND *continued*

S/T	LGA Name	LGA	SLA Name	SD	SSD	SLA
3			City - Inner	305	30501	305011143
3			City - Remainder	305	30501	305011146
3			Clayfield	305	30503	305031151
3			Coopers Plains	305	30511	305111154
3			Coorparoo	305	30509	305091157
3			Corinda	305	30503	305031162
3			Darra-Sumner	305	30507	305071167
3			Deagon	305	30507	305071173
3			Doolandella-Forest Lake	305	30507	305071176
3			Durack	305	30507	305071184
3			Dutton Park	305	30501	305011187
3			East Brisbane	305	30509	305091195
3			Eight Mile Plains	305	30511	305111198
3			Ellen Grove	305	30507	305071203
3			Enoggera	305	30503	305031206
3			Everton Park	305	30507	305071211
3			Fairfield	305	30509	305091214
3			Ferny Grove	305	30507	305071217
3			Fig Tree Pocket	305	30507	305071222
3			Fortitude Valley	305	30501	305011227
3			Geebung	305	30507	305071236
3			Graceville	305	30503	305031241
3			Grange	305	30503	305031244
3			Greenslopes	305	30509	305091247
3			Gumdale-Ransome	305	30511	305111251
3			Hamilton	305	30503	305031255
3			Hawthorne	305	30509	305091258
3			Hemmant-Lytton	305	30511	305111265
3			Hendra	305	30503	305031271
3			Herston	305	30501	305011274
3			Highgate Hill	305	30501	305011277
3			Holland Park	305	30509	305091282
3			Holland Park West	305	30509	305091285
3			Inala	305	30507	305071288
3			Indooroopilly	305	30503	305031293
3			Jamboree Heights	305	30507	305071296
3			Jindalee	305	30507	305071301
3			Kangaroo Point	305	30501	305011304
3			Karana Downs-Lake Manchester	305	30507	305071306
3			Kedron	305	30503	305031312
3			Kelvin Grove	305	30501	305011315
3			Kenmore	305	30507	305071318
3			Kenmore Hills	305	30507	305071323
3			Keperra	305	30507	305071326
3			Kuraby	305	30511	305111331
3			Lota	305	30511	305111337
3			Lutwyche	305	30503	305031345
3			McDowall	305	30507	305071353
3			MacGregor	305	30511	305111356
3			Manly	305	30511	305111364
3			Manly West	305	30511	305111367
3			Mansfield	305	30511	305111372
3			Middle Park	305	30507	305071375
3			Milton	305	30501	305011378
3			Mitchelton	305	30507	305071383
3			Moggill	305	30507	305071386
3			Moorooka	305	30509	305091391
3			Moreton Island	305	30511	305111394
3			Morningside	305	30509	305091397
3			Mount Gravatt	305	30511	305111402

QUEENSLAND *continued*

S/T	LGA Name	LGA	SLA Name	SD	SSD	SLA
3			Mount Gravatt East	305	30511	305111405
3			Mount Ommaney	305	30507	305071408
3			Murarie	305	30511	305111413
3			Nathan	305	30511	305111416
3			New Farm	305	30501	305011421
3			Newmarket	305	30503	305031424
3			Newstead	305	30501	305011427
3			Norman Park	305	30509	305091432
3			Northgate	305	30507	305071435
3			Nudgee	305	30507	305071442
3			Nundah	305	30503	305031446
3			Oxley	305	30507	305071451
3			Paddington	305	30501	305011454
3			Pallara-Heathwood-Larapinta	305	30511	305111456
3			Parkinson-Drewvale	305	30511	305111463
3			Pinjarra Hills	305	30507	305071465
3			Pinkenba-Eagle Farm	305	30507	305071467
3			Pullenvale	305	30507	305071473
3			Red Hill	305	30501	305011481
3			Richlands	305	30507	305071484
3			Riverhills	305	30507	305071487
3			Robertson	305	30511	305111492
3			Rochedale	305	30511	305111495
3			Rocklea	305	30511	305111498
3			Runcorn	305	30511	305111503
3			St Lucia	305	30503	305031506
3			Salisbury	305	30511	305111511
3			Sandgate	305	30507	305071514
3			Seventeen Mile Rocks	305	30507	305071517
3			Sherwood	305	30503	305031522
3			South Brisbane	305	30501	305011525
3			Spring Hill	305	30501	305011528
3			Stafford	305	30503	305031533
3			Stafford Heights	305	30503	305031536
3			Stretton-Karawatha	305	30511	305111541
3			Sunnybank	305	30511	305111547
3			Sunnybank Hills	305	30511	305111552
3			Taigum-Fitzgibbon	305	30507	305071556
3			Taringa	305	30503	305031558
3			Tarragindi	305	30509	305091563
3			The Gap	305	30507	305071567
3			Tingalpa	305	30511	305111571
3			Toowong	305	30503	305031574
3			Upper Kedron	305	30507	305071585
3			Upper Mount Gravatt	305	30511	305111588
3			Virginia	305	30507	305071593
3			Wacol	305	30507	305071596
3			Wakerley	305	30511	305111601
3			Wavell Heights	305	30507	305071604
3			West End	305	30501	305011607
3			Westlake	305	30507	305071612
3			Willawong	305	30511	305111615
3			Wilston	305	30503	305031618
3			Windsor	305	30503	305031623
3			Wishart	305	30511	305111626
3			Woolloongabba	305	30501	305011631
3			Woolloowin	305	30503	305031634
3			Wynnum	305	30511	305111637
3			Wynnum West	305	30511	305111642
3			Yeerongpilly	305	30509	305091645

QUEENSLAND *continued*

S/T	LGA Name	LGA	SLA Name	SD	SSD	SLA
3			Yeronga	305	30509	305091648
3			Zillmere	305	30507	305071653
3	Broadsound (S)	31700	Broadsound (S)	340	34010	340101700
3	Bulloo (S)	31750	Bulloo (S)	325	32505	325051750
3	Bundaberg (C)	31810	Bundaberg (C)	315	31505	315051810
3	Bungil (S)	31850	Bungil (S)	325	32505	325051850
3	Burdekin (S)	31900	Burdekin (S)	345	34515	345151900
3	Burke (S)	31950	Burke (S)	355	35505	355051950
3	Burnett (S)	31980				
3			Burnett (S) - Pt A	315	31505	315051981
3			Burnett (S) - Pt B	315	31510	315101984
3	Caboolture (S)	32000				
3			Bribie Island	305	30520	305202002
3			Burpengary-Narangba	305	30520	305202005
3			Caboolture (S) - Central	305	30520	305202008
3			Caboolture (S) - East	305	30520	305202013
3			Caboolture (S) - Hinterland	305	30520	305202014
3			Caboolture (S) - Midwest	305	30520	305202015
3			Deception Bay	305	30520	305202016
3			Morayfield	305	30520	305202018
3	Cairns (C)	32060				
3			Cairns (C) - Barron	350	35005	350052062
3			Cairns (C) - Central Suburbs	350	35005	350052065
3			Cairns (C) - City	350	35005	350052066
3			Cairns (C) - Mt Whitfield	350	35005	350052068
3			Cairns (C) - Northern Suburbs	350	35005	350052072
3			Cairns (C) - Trinity	350	35005	350052074
3			Cairns (C) - Western Suburbs	350	35005	350052076
3			Cairns (C) - Pt B	350	35010	350102078
3	Calliope (S)	32100				
3			Calliope (S) - Pt A	330	33010	330102101
3			Calliope (S) - Pt B	330	33015	330152104
3	Caloundra (C)	32130				
3			Caloundra (C) - Caloundra N.	309	30905	309052132
3			Caloundra (C) - Caloundra S.	309	30905	309052133
3			Caloundra (C) - Kawana	309	30905	309052135
3			Caloundra (C) - Hinterland	309	30910	309102136
3			Caloundra (C) - Rail Corridor	309	30910	309102138
3	Cambooya (S)	32150				
3			Cambooya (S) - Pt A	320	32001	320012151
3			Cambooya (S) - Pt B	320	32005	320052154
3	Cardwell (S)	32200	Cardwell (S)	350	35010	350102200
3	Carpentaria (S)	32250	Carpentaria (S)	355	35505	355052250
3	Charters Towers (C)	32300	Charters Towers (C)	345	34515	345152300
3	Cherbourg (S)	32330	Cherbourg (S)	315	31510	315102330
3	Chinchilla (S)	32350	Chinchilla (S)	320	32005	320052350
3	Clifton (S)	32400	Clifton (S)	320	32005	320052400
3	Cloncurry (S)	32450	Cloncurry (S)	355	35505	355052450
3	Cook (S)	32500	Cook (S)	350	35010	350102500
3	Cooloolo (S)	32530				
3			Cooloolo (S) (excl. Gympie)	315	31510	315102532
3			Cooloolo (S) - Gympie only	315	31510	315102535
3	Crow's Nest (S)	32550				
3			Crow's Nest (S) - Pt A	320	32001	320012551
3			Crow's Nest (S) - Pt B	320	32005	320052554
3	Croydon (S)	32600	Croydon (S)	350	35010	350102600
3	Dalby (T)	32650	Dalby (T)	320	32005	320052650
3	Dalrymple (S)	32700	Dalrymple (S)	345	34515	345152700
3	Dauan (IC)	32740	Dauan (IC)	350	35010	350102740

QUEENSLAND *continued*

S/T	LGA Name	LGA	SLA Name	SD	SSD	SLA
3	Diamantina (S)	32750	Diamantina (S)	335	33505	335052750
3	Doomadgee (S)	32770	Doomadgee (S)	355	35505	355052770
3	Douglas (S)	32800	Douglas (S)	350	35010	350102800
3	Duaringa (S)	32850	Duaringa (S)	330	33015	330152850
3	Eacham (S)	32900	Eacham (S)	350	35010	350102900
3	Eidsvold (S)	32950	Eidsvold (S)	315	31510	315102950
3	Emerald (S)	33000	Emerald (S)	330	33015	330153000
3	Erub (IC)	33030	Erub (IC)	350	35010	350103030
3	Esk (S)	33050	Esk (S)	312	31205	312053050
3	Etheridge (S)	33100	Etheridge (S)	350	35010	350103100
3	Fitzroy (S)	33150				
3			Fitzroy (S) - Pt A	330	33005	330053151
3			Fitzroy (S) - Pt B	330	33015	330153154
3	Flinders (S)	33200	Flinders (S)	355	35505	355053200
3	Gatton (S)	33250	Gatton (S)	312	31210	312103250
3	Gayndah (S)	33300	Gayndah (S)	315	31510	315103300
3	Gladstone (C)	33350	Gladstone (C)	330	33010	330103350
3	Gold Coast (C)	33460				
3			Beenleigh	307	30705	307053461
3			Bethania-Waterford	307	30705	307053463
3			Eagleby	307	30705	307053466
3			Edens Landing-Holmview	307	30705	307053471
3			Jacobs Well-Alberton	307	30705	307053473
3			Mt Warren Park	307	30705	307053476
3			Ormeau-Yatala	307	30705	307053481
3			Wolffdene-Bahrs Scrub	307	30705	307053493
3			Ashmore-Benowa	307	30715	307153502
3			Biggera Waters-Labrador	307	30710	307103508
3			Bilinga-Tugun	307	30710	307103511
3			Broadbeach-Mermaid Beach	307	30710	307103514
3			Broadbeach Waters	307	30710	307103515
3			Bundall	307	30710	307103517
3			Burleigh Heads	307	30710	307103521
3			Burleigh Waters	307	30710	307103523
3			Carrara-Merrimac	307	30715	307153525
3			Coolangatta	307	30710	307103527
3			Coomabah	307	30715	307153531
3			Currumbin	307	30710	307103533
3			Currumbin Valley-Tallebudgera	307	30715	307153534
3			Currumbin Waters	307	30715	307153535
3			Elanora	307	30715	307153537
3			Guanaba-Springbrook	307	30720	307203538
3			Helensvale	307	30715	307153543
3			Hope Island	307	30715	307153547
3			Kingsholme-Upper Coomera	307	30715	307153551
3			Main Beach-South Stradbroke	307	30710	307103555
3			Mermaid Wtrs-Clear Is. Wtrs	307	30710	307103562
3			Miami	307	30710	307103563
3			Molendinar	307	30715	307153564
3			Mudgeeraba-Reedy Creek	307	30715	307153566
3			Nerang	307	30715	307153567
3			Oxenford-Maudsland	307	30715	307153568
3			Pacific Pines-Gaven	307	30715	307153572
3			Palm Beach	307	30710	307103573
3			Paradise Point-Runaway Bay	307	30710	307103576
3			Parkwood-Arundel	307	30715	307153578
3			Pimpama-Coomera	307	30715	307153581
3			Robina	307	30715	307153582
3			Southport	307	30710	307103585
3			Surfers Paradise	307	30710	307103587

QUEENSLAND *continued*

S/T	LGA Name	LGA	SLA Name	SD	SSD	SLA
3			Varsity Lakes	307	30715	307153592
3			Worongary-Tallai	307	30715	307153593
3	Goondiwindi (T)	33600	Goondiwindi (T)	320	32005	320053600
3	Hammond (IC)	33650	Hammond (IC)	350	35010	350103650
3	Herberton (S)	33700	Herberton (S)	350	35010	350103700
3	Hervey Bay (C)	33750				
3			Hervey Bay (C) - Pt A	315	31507	315073751
3			Hervey Bay (C) - Pt B	315	31510	315103754
3	Hinchinbrook (S)	33800	Hinchinbrook (S)	345	34515	345153800
3	Hope Vale (S)	33830	Hope Vale (S)	350	35010	350103830
3	Iama (IC)	33840	Iama (IC)	350	35010	350103840
3	Ilfracombe (S)	33850	Ilfracombe (S)	335	33505	335053850
3	Inglewood (S)	33900	Inglewood (S)	320	32005	320053900
3	Injino0 (S)	33930	Injino0 (S)	350	35010	350103930
3	Ipswich (C)	33960				
3			Ipswich (C) - Central	305	30525	305253962
3			Ipswich (C) - East	305	30525	305253965
3			Ipswich (C) - North	305	30525	305253966
3			Ipswich (C) - South-West	305	30525	305253974
3			Ipswich (C) - West	305	30525	305253976
3	Isis (S)	34000	Isis (S)	315	31510	315104000
3	Isisford (S)	34050	Isisford (S)	335	33505	335054050
3	Jericho (S)	34100	Jericho (S)	330	33015	330154100
3	Johnstone (S)	34150	Johnstone (S)	350	35010	350104150
3	Jondaryan (S)	34200				
3			Jondaryan (S) - Pt A	320	32001	320014201
3			Jondaryan (S) - Pt B	320	32005	320054204
3	Kilcoy (S)	34250	Kilcoy (S)	312	31205	312054250
3	Kilkivan (S)	34300	Kilkivan (S)	315	31510	315104300
3	Kingaroy (S)	34350	Kingaroy (S)	315	31510	315104350
3	Kolan (S)	34400	Kolan (S)	315	31510	315104400
3	Kowanyama (S)	34420	Kowanyama (S)	350	35010	350104420
3	Kubin (IC)	34430	Kubin (IC)	350	35010	350104430
3	Laidley (S)	34450	Laidley (S)	312	31210	312104450
3	Livingstone (S)	34550				
3			Livingstone (S) - Pt A	330	33005	330054551
3			Livingstone (S) - Pt B	330	33015	330154554
3	Lockhart River (S)	34570	Lockhart River (S)	350	35010	350104570
3	Logan (C)	34600				
3			Browns Plains	305	30530	305304601
3			Carbrook-Cornubia	305	30530	305304603
3			Daisy Hill-Priestdale	305	30530	305304605
3			Greenbank-Boronia Heights	305	30530	305304608
3			Kingston	305	30530	305304612
3			Loganholme	305	30530	305304615
3			Loganlea	305	30530	305304618
3			Marsden	305	30530	305304623
3			Rochedale South	305	30530	305304631
3			Shailer Park	305	30530	305304634
3			Slacks Creek	305	30530	305304637
3			Springwood	305	30530	305304642
3			Tanah Merah	305	30530	305304645
3			Underwood	305	30530	305304651
3			Waterford West	305	30530	305304654
3			Woodridge	305	30530	305304656
3			Logan (C) Bal	305	30530	305304663
3	Longreach (S)	34700	Longreach (S)	335	33505	335054700
3	Mabuiag (IC)	34740	Mabuiag (IC)	350	35010	350104740

QUEENSLAND *continued*

S/T	LGA Name	LGA	SLA Name	SD	SSD	SLA
3	Mackay (C)	34760				
3			Mackay (C) - Pt A	340	34005	340054762
3			Mackay (C) - Pt B	340	34010	340104765
3	McKinlay (S)	34800	McKinlay (S)	355	35505	355054800
3	Mapoon (S)	34830	Mapoon (S)	350	35010	350104830
3	Mareeba (S)	34850	Mareeba (S)	350	35010	350104850
3	Maroochy (S)	34900				
3			Maroochy (S) - Buderim	309	30905	309054902
3			Maroochy (S) - Coastal North	309	30905	309054905
3			Maroochy (S) - Maroochydore	309	30905	309054907
3			Maroochy (S) - Mooloolaba	309	30905	309054911
3			Maroochy (S) - Nambour	309	30905	309054914
3			Maroochy (S) - Paynter-Petrie Creek	309	30905	309054917
3			Maroochy (S) Bal	309	30910	309104918
3	Maryborough (C)	34950	Maryborough (C)	315	31510	315104950
3	Mer (IC)	34970	Mer (IC)	350	35010	350104970
3	Millmerran (S)	35000	Millmerran (S)	320	32005	320055000
3	Mirani (S)	35050	Mirani (S)	340	34010	340105050
3	Miriam Vale (S)	35100	Miriam Vale (S)	315	31510	315105100
3	Monto (S)	35150	Monto (S)	315	31510	315105150
3	Mornington (S)	35250	Mornington (S)	355	35505	355055250
3	Mount Isa (C)	35300	Mount Isa (C)	355	35505	355055300
3	Mount Morgan (S)	35350	Mount Morgan (S)	330	33015	330155350
3	Mundubbera (S)	35450	Mundubbera (S)	315	31510	315105450
3	Murgon (S)	35500	Murgon (S)	315	31510	315105500
3	Murilla (S)	35550	Murilla (S)	320	32005	320055550
3	Murweh (S)	35600	Murweh (S)	325	32505	325055600
3	Nanango (S)	35650	Nanango (S)	315	31510	315105650
3	Napranum (S)	35670	Napranum (S)	350	35010	350105670
3	Nebo (S)	35700	Nebo (S)	340	34010	340105700
3	New Mapoon (S)	35730	New Mapoon (S)	350	35010	350105730
3	Noosa (S)	35750				
3			Noosa (S) - Noosa-Noosaville	309	30905	309055752
3			Noosa (S) - Sunshine-Peregian	309	30905	309055755
3			Noosa (S) - Tewantin	309	30905	309055756
3			Noosa (S) Bal	309	30910	309105758
3	Palm Island (S)	35770	Palm Island (S)	345	34515	345155770
3	Paroo (S)	35800	Paroo (S)	325	32505	325055800
3	Peak Downs (S)	35850	Peak Downs (S)	330	33015	330155850
3	Perry (S)	35900	Perry (S)	315	31510	315105900
3	Pine Rivers (S)	35950				
3			Albany Creek	305	30540	305405951
3			Bray Park	305	30540	305405957
3			Central Pine West	305	30540	305405958
3			Dakabin-Kallangur-M. Downs	305	30540	305405961
3			Griffin-Mango Hill	305	30540	305405963
3			Hills District	305	30540	305405971
3			Lawnton	305	30540	305405973
3			Petrie	305	30540	305405974
3			Strathpine-Brendale	305	30540	305405978
3			Pine Rivers (S) Bal	305	30540	305405988
3	Pittsworth (S)	36050	Pittsworth (S)	320	32005	320056050
3	Porpuraaw (S)	36070	Porpuraaw (S)	350	35010	350106070
3	Poruma (IC)	36100	Poruma (IC)	350	35010	350106100
3	Quilpie (S)	36150	Quilpie (S)	325	32505	325056150
3	Redcliffe (C)	36200				
3			Clontarf	305	30545	305456201
3			Margate-Woody Point	305	30545	305456204

QUEENSLAND *continued*

S/T	LGA Name	LGA	SLA Name	SD	SSD	SLA
3			Redcliffe-Scarborough	305	30545	305456206
3			Rothwell-Kippa-Ring	305	30545	305456208
3	Redland (S)	36250				
3			Alexandra Hills	305	30550	305506251
3			Birkdale	305	30550	305506254
3			Capalaba	305	30550	305506257
3			Cleveland	305	30550	305506262
3			Ormiston	305	30550	305506264
3			Redland Bay	305	30550	305506265
3			Sheldon-Mt Cotton	305	30550	305506267
3			Thorneside	305	30550	305506268
3			Thornlands	305	30550	305506271
3			Victoria Point	305	30550	305506273
3			Wellington Point	305	30550	305506276
3			Redland (S) Bal	305	30550	305506283
3	Richmond (S)	36300	Richmond (S)	355	35505	355056300
3	Rockhampton (C)	36350	Rockhampton (C)	330	33005	330056350
3	Roma (T)	36400	Roma (T)	325	32505	325056400
3	Rosalie (S)	36450				
3			Rosalie (S) - Pt A	320	32001	320016451
3			Rosalie (S) - Pt B	320	32005	320056454
3	Saibai (IC)	36470	Saibai (IC)	350	35010	350106470
3	St Pauls (IC)	36480	St Pauls (IC)	350	35010	350106480
3	Sarina (S)	36550	Sarina (S)	340	34010	340106550
3	Seisia (IC)	36570	Seisia (IC)	350	35010	350106570
3	Stanthorpe (S)	36600	Stanthorpe (S)	320	32005	320056600
3	Tambo (S)	36650	Tambo (S)	335	33505	335056650
3	Tara (S)	36700	Tara (S)	320	32005	320056700
3	Taroom (S)	36750	Taroom (S)	320	32005	320056750
3	Thuringowa (C)	36800				
3			Kelso	345	34510	345106801
3			Kirwan	345	34510	345106804
3			Thuringowa (C) - Pt A Bal	345	34510	345106807
3			Thuringowa (C) - Pt B	345	34515	345156831
3	Tiaro (S)	36850	Tiaro (S)	315	31510	315106850
3	Toowoomba (C)	36900				
3			Toowoomba (C) - Central	320	32001	320016901
3			Toowoomba (C) - North-East	320	32001	320016903
3			Toowoomba (C) - North-West	320	32001	320016905
3			Toowoomba (C) - South-East	320	32001	320016906
3			Toowoomba (C) - West	320	32001	320016908
3	Torres (S)	36950	Torres (S)	350	35010	350106950
3	Townsville (C)	37000				
3			Aitkenvale	345	34505	345057001
3			City	345	34505	345057003
3			Cranbrook	345	34505	345057007
3			Currajong	345	34505	345057012
3			Douglas	345	34505	345057014
3			Garbutt	345	34505	345057015
3			Gulliver	345	34505	345057018
3			Heatley	345	34505	345057023
3			Hermit Park	345	34505	345057026
3			Hyde Park-Mysterton	345	34505	345057027
3			Magnetic Island	345	34505	345057031
3			Mt Louisa-Mt St John-Bohle	345	34505	345057033
3			Mundingburra	345	34505	345057034
3			Murray	345	34505	345057038
3			North Ward-Castle Hill	345	34505	345057041
3			Oonoomba-Idalia-Cluden	345	34505	345057044

QUEENSLAND *continued*

S/T	LGA Name	LGA	SLA Name	SD	SSD	SLA
3			Pallarenda-Shelley Beach	345	34505	345057047
3			Pimlico	345	34505	345057051
3			Railway Estate	345	34505	345057054
3			Rosslea	345	34505	345057058
3			Rowes Bay-Belgian Gardens	345	34505	345057062
3			South Townsville	345	34505	345057065
3			Stuart-Roseneath	345	34505	345057068
3			Vincent	345	34505	345057071
3			West End	345	34505	345057074
3			Wulguru	345	34505	345057078
3			Townsville (C) - Pt B	345	34515	345157084
3	Ugar (IC)	37090	Ugar (IC)	350	35010	350107090
3	Umagico (S)	37110	Umagico (S)	350	35010	350107110
3	Waggamba (S)	37120	Waggamba (S)	320	32005	320057120
3	Wambo (S)	37150	Wambo (S)	320	32005	320057150
3	Warraber (IC)	37170	Warraber (IC)	350	35010	350107170
3	Warroo (S)	37200	Warroo (S)	325	32505	325057200
3	Warwick (S)	37260				
3			Warwick (S) - Central	320	32005	320057262
3			Warwick (S) - East	320	32005	320057263
3			Warwick (S) - North	320	32005	320057265
3			Warwick (S) - West	320	32005	320057266
3	Weipa (T)	37300	Weipa (T)	350	35010	350107300
3	Whitsunday (S)	37330	Whitsunday (S)	340	34010	340107330
3	Winton (S)	37400	Winton (S)	335	33505	335057400
3	Wondai (S)	37450	Wondai (S)	315	31510	315107450
3	Woocoo (S)	37500	Woocoo (S)	315	31510	315107500
3	Woorabinda (S)	37550	Woorabinda (S)	330	33015	330157550
3	Wujal Wujal (S)	37570	Wujal Wujal (S)	350	35010	350107570
3	Yarrabah (S)	37600	Yarrabah (S)	350	35010	350107600
3	Yorke (IC)	37650	Yorke (IC)	350	35010	350107650
3	Unincorporated Qld	39399				
3			Unincorp. Islands	355	35505	355058809
3			Off-Shore Areas & Migratory	385	38501	385019779

SOUTH AUSTRALIA

S/T	LGA Name	LGA	SLA Name	SD	SSD	SLA
4	Adelaide (C)	40070	Adelaide (C)	405	40515	405150070
4	Adelaide Hills (DC)	40120				
4			Adelaide Hills (DC) - Central	405	40515	405150121
4			Adelaide Hills (DC) - Ranges	405	40515	405150124
4			Adelaide Hills (DC) - North	410	41015	410150125
4			Adelaide Hills (DC) Bal	410	41015	410150128
4	Alexandrina (DC)	40220				
4			Alexandrina (DC) - Coastal	410	41020	410200221
4			Alexandrina (DC) - Strathalbyn	410	41020	410200224
4	Anangu Pitjantjatjara (AC)	40250	Anangu Pitjantjatjara (AC)	435	43525	435250250
4	Barossa (DC)	40310				
4			Barossa (DC) - Angaston	410	41005	410050311
4			Barossa (DC) - Barossa	410	41005	410050314
4			Barossa (DC) - Tanunda	410	41005	410050315
4	Barunga West (DC)	40430	Barunga West (DC)	415	41505	415050430
4	Berri and Barmera (DC)	40520				
4			Berri & Barmera (DC) - Barmera	420	42005	420050521
4			Berri & Barmera (DC) - Berri	420	42005	420050524
4	Burnside (C)	40700				
4			Burnside (C) - North-East	405	40515	405150701
4			Burnside (C) - South-West	405	40515	405150704
4	Campbelltown (C)	40910				
4			Campbelltown (C) - East	405	40515	405150911
4			Campbelltown (C) - West	405	40515	405150914
4	Ceduna (DC)	41010	Ceduna (DC)	430	43010	430101010
4	Charles Sturt (C)	41060				
4			Charles Sturt (C) - Coastal	405	40510	405101061
4			Charles Sturt (C) - Inner East	405	40510	405101064
4			Charles Sturt (C) - Inner West	405	40510	405101065
4			Charles Sturt (C) - North-East	405	40510	405101068
4	Clare and Gilbert Valleys (DC)	41140	Clare and Gilbert Valleys (DC)	415	41510	415101140
4	Cleve (DC)	41190	Cleve (DC)	430	43005	430051190
4	Cooper Pedy (DC)	41330	Cooper Pedy (DC)	435	43525	435251330
4	Copper Coast (DC)	41560	Copper Coast (DC)	415	41505	415051560
4	Elliston (DC)	41750	Elliston (DC)	430	43005	430051750
4	Flinders Ranges (DC)	41830	Flinders Ranges (DC)	435	43520	435201830
4	Franklin Harbour (DC)	41960	Franklin Harbour (DC)	430	43005	430051960
4	Gawler (T)	42030	Gawler (T)	405	40505	405052030
4	Goyder (DC)	42110	Goyder (DC)	415	41510	415102110
4	Grant (DC)	42250	Grant (DC)	425	42510	425102250
4	Holdfast Bay (C)	42600				
4			Holdfast Bay (C) - North	405	40520	405202601
4			Holdfast Bay (C) - South	405	40520	405202604
4	Kangaroo Island (DC)	42750	Kangaroo Island (DC)	410	41010	410102750
4	Karoonda East Murray (DC)	43080	Karoonda East Murray (DC)	420	42010	420103080
4	Kimba (DC)	43220	Kimba (DC)	430	43005	430053220
4	Kingston (DC)	43360	Kingston (DC)	425	42505	425053360
4	Le Hunte (DC)	43570	Le Hunte (DC)	430	43005	430053570
4	Light (RegC)	43650	Light (RegC)	410	41005	410053650
4	Lower Eyre Peninsula (DC)	43710	Lower Eyre Peninsula (DC)	430	43005	430053710
4	Loxton Waikerie (DC)	43790				
4			Loxton Waikerie (DC) - East	420	42005	420053791
4			Loxton Waikerie (DC) - West	420	42005	420053794
4	Mallala (DC)	43920	Mallala (DC)	410	41005	410053920
4	Maralinga Tjarutja (AC)	44000	Maralinga Tjarutja (AC)	435	43525	435254000
4	Marion (C)	44060				
4			Marion (C) - Central	405	40520	405204061
4			Marion (C) - North	405	40520	405204064
4			Marion (C) - South	405	40520	405204065
4	Mid Murray (DC)	44210	Mid Murray (DC)	420	42005	420054210

SOUTH AUSTRALIA *continued*

S/T	LGA Name	LGA	SLA Name	SD	SSD	SLA
4	Mitcham (C)	44340				
4			Mitcham (C) - Hills	405	40520	405204341
4			Mitcham (C) - North-East	405	40520	405204344
4			Mitcham (C) - West	405	40520	405204345
4	Mount Barker (DC)	44550				
4			Mount Barker (DC) - Central	410	41015	410154551
4			Mount Barker (DC) Bal	410	41015	410154554
4	Mount Gambier (C)	44620	Mount Gambier (C)	425	42510	425104620
4	Mount Remarkable (DC)	44830	Mount Remarkable (DC)	435	43520	435204830
4	Murray Bridge (RC)	45040	Murray Bridge (RC)	420	42010	420105040
4	Naracoorte and Lucindale (DC)	45090	Naracoorte and Lucindale (DC)	425	42505	425055090
4	Northern Areas (DC)	45120	Northern Areas (DC)	435	43515	435155120
4	Norwood Payneham St Peters (C)	45290				
4			Norw. Pham St Ptrs (C) - East	405	40515	405155291
4			Norw. Pham St Ptrs (C) - West	405	40515	405155294
4	Onkaparinga (C)	45340				
4			Onkaparinga (C) - Hackham	405	40520	405205341
4			Onkaparinga (C) - Hills	405	40520	405205342
4			Onkaparinga (C) - Morphett	405	40520	405205343
4			Onkaparinga (C) - North Coast	405	40520	405205344
4			Onkaparinga (C) - Reservoir	405	40520	405205345
4			Onkaparinga (C) - South Coast	405	40520	405205346
4			Onkaparinga (C) - Woodcroft	405	40520	405205347
4	Orroroo/Carrieton (DC)	45400	Orroroo/Carrieton (DC)	435	43515	435155400
4	Peterborough (DC)	45540	Peterborough (DC)	435	43515	435155540
4	Playford (C)	45680				
4			Playford (C) - East Central	405	40505	405055681
4			Playford (C) - Elizabeth	405	40505	405055683
4			Playford (C) - Hills	405	40505	405055684
4			Playford (C) - West	405	40505	405055686
4			Playford (C) - West Central	405	40505	405055688
4	Port Adelaide Enfield (C)	45890				
4			Port Adel. Enfield (C) - East	405	40505	405055891
4			Port Adel. Enfield (C) - Inner	405	40505	405055894
4			Port Adel. Enfield (C) - Coast	405	40510	405105895
4			Port Adel. Enfield (C) - Park	405	40510	405105896
4			Port Adel. Enfield (C) - Port	405	40510	405105897
4	Port Augusta (C)	46090	Port Augusta (C)	435	43520	435206090
4	Port Lincoln (C)	46300	Port Lincoln (C)	430	43005	430056300
4	Port Pirie City and Dists (M)	46450				
4			Port Pirie C Dists (M) - City	435	43515	435156451
4			Port Pirie C Dists (M) Bal	435	43515	435156454
4	Prospect (C)	46510	Prospect (C)	405	40515	405156510
4	Renmark Paringa (DC)	46670				
4			Renmark Paringa (DC) - Paringa	420	42005	420056671
4			Renmark Paringa (DC) - Renmark	420	42005	420056674
4	Robe (DC)	46860	Robe (DC)	425	42505	425056860
4	Roxby Downs (M)	46970	Roxby Downs (M)	435	43525	435256970
4	Salisbury (C)	47140				
4			Salisbury (C) - Central	405	40505	405057141
4			Salisbury (C) - Inner North	405	40505	405057143
4			Salisbury (C) - North-East	405	40505	405057144
4			Salisbury (C) - South-East	405	40505	405057146
4			Salisbury (C) Bal	405	40505	405057148
4	Southern Mallee (DC)	47290	Southern Mallee (DC)	420	42010	420107290
4	Streaky Bay (DC)	47490	Streaky Bay (DC)	430	43010	430107490
4	Tatiara (DC)	47630	Tatiara (DC)	425	42505	425057630
4	Tea Tree Gully (C)	47700				
4			Tea Tree Gully (C) - Central	405	40505	405057701
4			Tea Tree Gully (C) - Hills	405	40505	405057704

SOUTH AUSTRALIA *continued*

S/T	LGA Name	LGA	SLA Name	SD	SSD	SLA
4			Tea Tree Gully (C) - North	405	40505	405057705
4			Tea Tree Gully (C) - South	405	40505	405057708
4	The Coorong (DC)	47800	The Coorong (DC)	420	42010	420107800
4	Tumby Bay (DC)	47910	Tumby Bay (DC)	430	43005	430057910
4	Unley (C)	47980				
4			Unley (C) - East	405	40515	405157981
4			Unley (C) - West	405	40515	405157984
4	Victor Harbor (C)	48050	Victor Harbor (C)	410	41020	410208050
4	Wakefield (DC)	48130	Wakefield (DC)	415	41510	415108130
4	Walkerville (M)	48260	Walkerville (M)	405	40515	405158260
4	Wattle Range (DC)	48340				
4			Wattle Range (DC) - East	425	42510	425108341
4			Wattle Range (DC) - West	425	42510	425108344
4	West Torrens (C)	48410				
4			West Torrens (C) - East	405	40510	405108411
4			West Torrens (C) - West	405	40510	405108414
4	Whyalla (C)	48540	Whyalla (C)	435	43505	435058540
4	Yankalilla (DC)	48750	Yankalilla (DC)	410	41020	410208750
4	Yorke Peninsula (DC)	48830				
4			Yorke Peninsula (DC) - North	415	41505	415058831
4			Yorke Peninsula (DC) - South	415	41505	415058834
4	Unincorporated SA	49399				
4			Unincorp. Western	405	40510	405108899
4			Unincorp. Yorke	415	41505	415058969
4			Unincorp. Riverland	420	42005	420059039
4			Unincorp. Murray Mallee	420	42010	420109109
4			Unincorp. Lincoln	430	43005	430059179
4			Unincorp. West Coast	430	43010	430109249
4			Unincorp. Whyalla	435	43505	435059389
4			Unincorp. Pirie	435	43515	435159459
4			Unincorp. Flinders Ranges	435	43520	435209529
4			Unincorp. Far North	435	43525	435259589
4			Off-Shore Areas & Migratory	485	48501	485019779

WESTERN AUSTRALIA

S/T	LGA Name	LGA	SLA Name	SD	SSD	SLA
5	Albany (C)	50080				
5			Albany (C) - Central	515	51510	515100081
5			Albany (C) Bal	515	51510	515100084
5	Armadale (C)	50210	Armadale (C)	505	50525	505250210
5	Ashburton (S)	50250	Ashburton (S)	540	54010	540100250
5	Augusta-Margaret River (S)	50280	Augusta-Margaret River (S)	510	51015	510150280
5	Bassendean (T)	50350	Bassendean (T)	505	50510	505100350
5	Bayswater (C)	50420	Bayswater (C)	505	50510	505100420
5	Belmont (C)	50490	Belmont (C)	505	50525	505250490
5	Beverley (S)	50560	Beverley (S)	525	52510	525100560
5	Boddington (S)	50630	Boddington (S)	510	51010	510100630
5	Boyup Brook (S)	50770	Boyup Brook (S)	510	51020	510200770
5	Bridgetown-Greenbushes (S)	50840	Bridgetown-Greenbushes (S)	510	51020	510200840
5	Brookton (S)	50910	Brookton (S)	520	52005	520050910
5	Broome (S)	50980	Broome (S)	545	54510	545100980
5	Broomehill (S)	51050	Broomehill (S)	515	51505	515051050
5	Bruce Rock (S)	51120	Bruce Rock (S)	525	52515	525151120
5	Bunbury (C)	51190	Bunbury (C)	510	51003	510031190
5	Busselton (S)	51260	Busselton (S)	510	51015	510151260
5	Cambridge (T)	51310	Cambridge (T)	505	50505	505051310
5	Canning (C)	51330	Canning (C)	505	50525	505251330
5	Capel (S)	51400				
5			Capel (S) - Pt A	510	51003	510031401
5			Capel (S) - Pt B	510	51010	510101404
5	Carnamah (S)	51470	Carnamah (S)	535	53515	535151470
5	Carnarvon (S)	51540	Carnarvon (S)	535	53505	535051540
5	Chapman Valley (S)	51610	Chapman Valley (S)	535	53515	535151610
5	Chittering (S)	51680	Chittering (S)	525	52505	525051680
5	Claremont (T)	51750	Claremont (T)	505	50505	505051750
5	Cockburn (C)	51820	Cockburn (C)	505	50520	505201820
5	Collie (S)	51890	Collie (S)	510	51010	510101890
5	Coolgardie (S)	51960	Coolgardie (S)	530	53005	530051960
5	Coorow (S)	52030	Coorow (S)	535	53515	535152030
5	Corrigin (S)	52100	Corrigin (S)	520	52010	520102100
5	Cottesloe (T)	52170	Cottesloe (T)	505	50505	505052170
5	Cranbrook (S)	52240	Cranbrook (S)	515	51510	515102240
5	Cuballing (S)	52310	Cuballing (S)	520	52005	520052310
5	Cue (S)	52380	Cue (S)	535	53510	535102380
5	Cunderdin (S)	52450	Cunderdin (S)	525	52510	525102450
5	Dalwallinu (S)	52520	Dalwallinu (S)	525	52510	525102520
5	Dandaragan (S)	52590	Dandaragan (S)	525	52505	525052590
5	Dardanup (S)	52660				
5			Dardanup (S) - Pt A	510	51003	510032661
5			Dardanup (S) - Pt B	510	51010	510102664
5	Denmark (S)	52730	Denmark (S)	515	51510	515102730
5	Derby-West Kimberley (S)	52800	Derby-West Kimberley (S)	545	54510	545102800
5	Donnybrook-Balingup (S)	52870	Donnybrook-Balingup (S)	510	51010	510102870
5	Dowerin (S)	52940	Dowerin (S)	525	52510	525102940
5	Dumbleyung (S)	53010	Dumbleyung (S)	520	52005	520053010
5	Dundas (S)	53080	Dundas (S)	530	53010	530103080
5	East Fremantle (T)	53150	East Fremantle (T)	505	50520	505203150
5	East Pilbara (S)	53220	East Pilbara (S)	540	54005	540053220
5	Esperance (S)	53290	Esperance (S)	530	53010	530103290
5	Exmouth (S)	53360	Exmouth (S)	535	53505	535053360
5	Fremantle (C)	53430				
5			Fremantle (C) - Inner	505	50520	505203431
5			Fremantle (C) - Remainder	505	50520	505203432
5	Geraldton (C)	53500	Geraldton (C)	535	53503	535033500
5	Gingin (S)	53570	Gingin (S)	525	52505	525053570
5	Gnowangerup (S)	53640	Gnowangerup (S)	515	51505	515053640

WESTERN AUSTRALIA *continued*

S/T	LGA Name	LGA	SLA Name	SD	SSD	SLA
5	Goomalling (S)	53710	Goomalling (S)	525	52510	525103710
5	Gosnells (C)	53780	Gosnells (C)	505	50525	505253780
5	Greenough (S)	53850				
5			Greenough (S) - Pt A	535	53503	535033851
5			Greenough (S) - Pt B	535	53515	535153854
5	Halls Creek (S)	53920	Halls Creek (S)	545	54505	545053920
5	Harvey (S)	53990				
5			Harvey (S) - Pt A	510	51003	510033991
5			Harvey (S) - Pt B	510	51010	510103994
5	Irwin (S)	54060	Irwin (S)	535	53515	535154060
5	Jerramungup (S)	54130	Jerramungup (S)	515	51505	515054130
5	Joondalup (C)	54170				
5			Joondalup (C) - North	505	50515	505154171
5			Joondalup (C) - South	505	50515	505154174
5	Kalamunda (S)	54200	Kalamunda (S)	505	50510	505104200
5	Kalgoorlie/Boulder (C)	54280				
5			Kalgoorlie/Boulder (C) - Pt A	530	53001	530014281
5			Kalgoorlie/Boulder (C) - Pt B	530	53005	530054284
5	Katanning (S)	54340	Katanning (S)	515	51505	515054340
5	Kellerberrin (S)	54410	Kellerberrin (S)	525	52515	525154410
5	Kent (S)	54480	Kent (S)	515	51505	515054480
5	Kojonup (S)	54550	Kojonup (S)	515	51505	515054550
5	Kondinin (S)	54620	Kondinin (S)	520	52010	520104620
5	Koorda (S)	54690	Koorda (S)	525	52510	525104690
5	Kulin (S)	54760	Kulin (S)	520	52010	520104760
5	Kwinana (T)	54830	Kwinana (T)	505	50520	505204830
5	Lake Grace (S)	54900	Lake Grace (S)	520	52010	520104900
5	Laverton (S)	54970	Laverton (S)	530	53005	530054970
5	Leonora (S)	55040	Leonora (S)	530	53005	530055040
5	Mandurah (C)	55110	Mandurah (C)	510	51001	510015110
5	Manjimup (S)	55180	Manjimup (S)	510	51020	510205180
5	Meekatharra (S)	55250	Meekatharra (S)	535	53510	535105250
5	Melville (C)	55320	Melville (C)	505	50520	505205320
5	Menzies (S)	55390	Menzies (S)	530	53005	530055390
5	Merredin (S)	55460	Merredin (S)	525	52515	525155460
5	Mingenew (S)	55530	Mingenew (S)	535	53515	535155530
5	Moorabool (S)	55600	Moorabool (S)	525	52505	525055600
5	Morawa (S)	55670	Morawa (S)	535	53515	535155670
5	Mosman Park (T)	55740	Mosman Park (T)	505	50505	505055740
5	Mount Magnet (S)	55810	Mount Magnet (S)	535	53510	535105810
5	Mount Marshall (S)	55880	Mount Marshall (S)	525	52515	525155880
5	Mukinbudin (S)	55950	Mukinbudin (S)	525	52515	525155950
5	Mullewa (S)	56020	Mullewa (S)	535	53515	535156020
5	Mundaring (S)	56090	Mundaring (S)	505	50510	505106090
5	Murchison (S)	56160	Murchison (S)	535	53510	535106160
5	Murray (S)	56230	Murray (S)	510	51001	510016230
5	Nannup (S)	56300	Nannup (S)	510	51020	510206300
5	Narembeen (S)	56370	Narembeen (S)	525	52515	525156370
5	Narrogin (T)	56440	Narrogin (T)	520	52005	520056440
5	Narrogin (S)	56510	Narrogin (S)	520	52005	520056510
5	Nedlands (C)	56580	Nedlands (C)	505	50505	505056580
5	Ngaanyatjarraku (S)	56620	Ngaanyatjarraku (S)	530	53005	530056620
5	Northam (T)	56650	Northam (T)	525	52510	525106650
5	Northam (S)	56720	Northam (S)	525	52510	525106720
5	Northampton (S)	56790	Northampton (S)	535	53515	535156790
5	Nungarin (S)	56860	Nungarin (S)	525	52515	525156860
5	Peppermint Grove (S)	56930	Peppermint Grove (S)	505	50505	505056930
5	Perenjori (S)	57000	Perenjori (S)	535	53515	535157000
5	Perth (C)	57080				
5			Perth (C) - Inner	505	50505	505057081

WESTERN AUSTRALIA *continued*

S/T	LGA Name	LGA	SLA Name	SD	SSD	SLA
5			Perth (C) - Remainder	505	50505	505057082
5	Pingelly (S)	57140	Pingelly (S)	520	52005	520057140
5	Plantagenet (S)	57210	Plantagenet (S)	515	51510	515107210
5	Port Hedland (T)	57280	Port Hedland (T)	540	54005	540057280
5	Quairading (S)	57350	Quairading (S)	525	52510	525107350
5	Ravensthorpe (S)	57420	Ravensthorpe (S)	530	53010	530107420
5	Rockingham (C)	57490	Rockingham (C)	505	50520	505207490
5	Roebourne (S)	57560	Roebourne (S)	540	54010	540107560
5	Sandstone (S)	57630	Sandstone (S)	535	53510	535107630
5	Serpentine-Jarrahdale (S)	57700	Serpentine-Jarrahdale (S)	505	50525	505257700
5	Shark Bay (S)	57770	Shark Bay (S)	535	53505	535057770
5	South Perth (C)	57840	South Perth (C)	505	50525	505257840
5	Stirling (C)	57910				
5			Stirling (C) - Central	505	50515	505157914
5			Stirling (C) - Coastal	505	50515	505157915
5			Stirling (C) - South-Eastern	505	50515	505157916
5	Subiaco (C)	57980	Subiaco (C)	505	50505	505057980
5	Swan (C)	58050	Swan (C)	505	50510	505108050
5	Tambellup (S)	58120	Tambellup (S)	515	51505	515058120
5	Tammin (S)	58190	Tammin (S)	525	52510	525108190
5	Three Springs (S)	58260	Three Springs (S)	535	53515	535158260
5	Toodyay (S)	58330	Toodyay (S)	525	52510	525108330
5	Trayning (S)	58400	Trayning (S)	525	52515	525158400
5	Upper Gascoyne (S)	58470	Upper Gascoyne (S)	535	53505	535058470
5	Victoria Park (T)	58510	Victoria Park (T)	505	50525	505258510
5	Victoria Plains (S)	58540	Victoria Plains (S)	525	52505	525058540
5	Vincent (T)	58570	Vincent (T)	505	50505	505058570
5	Wagin (S)	58610	Wagin (S)	520	52005	520058610
5	Wandering (S)	58680	Wandering (S)	520	52005	520058680
5	Wanneroo (C)	58760				
5			Wanneroo (C) - North-East	505	50515	505158761
5			Wanneroo (C) - North-West	505	50515	505158764
5			Wanneroo (C) - South	505	50515	505158767
5	Waroona (S)	58820	Waroona (S)	510	51010	510108820
5	West Arthur (S)	58890	West Arthur (S)	520	52005	520058890
5	Westonia (S)	59030	Westonia (S)	525	52515	525159030
5	Wickepin (S)	59100	Wickepin (S)	520	52005	520059100
5	Williams (S)	59170	Williams (S)	520	52005	520059170
5	Wiluna (S)	59250	Wiluna (S)	535	53510	535109250
5	Wongan-Ballidu (S)	59310	Wongan-Ballidu (S)	525	52510	525109310
5	Woodanilling (S)	59380	Woodanilling (S)	515	51505	515059380
5	Unincorporated WA	59399	Off-Shore Areas & Migratory	585	58501	585019779
5	Wyalkatchem (S)	59450	Wyalkatchem (S)	525	52510	525109450
5	Wyndham-East Kimberley (S)	59520	Wyndham-East Kimberley (S)	545	54505	545059520
5	Yalgoo (S)	59590	Yalgoo (S)	535	53510	535109590
5	Yilgarn (S)	59660	Yilgarn (S)	525	52515	525159660
5	York (S)	59730	York (S)	525	52510	525109730

TASMANIA

S/T	LGA Name	LGA	SLA Name	SD	SSD	SLA
6	Break O'Day (M)	60210	Break O'Day (M)	615	61515	615150210
6	Brighton (M)	60410	Brighton (M)	605	60505	605050410
6	Burnie (C)	60610				
6			Burnie (C) - Pt A	620	62005	620050611
6			Burnie (C) - Pt B	620	62010	620100612
6	Central Coast (M)	60810				
6			Central Coast (M) - Pt A	620	62005	620050811
6			Central Coast (M) - Pt B	620	62010	620100812
6	Central Highlands (M)	61010	Central Highlands (M)	610	61005	610051010
6	Circular Head (M)	61210	Circular Head (M)	620	62010	620101210
6	Clarence (C)	61410	Clarence (C)	605	60505	605051410
6	Derwent Valley (M)	61510				
6			Derwent Valley (M) - Pt A	605	60505	605051511
6			Derwent Valley (M) - Pt B	610	61005	610051512
6	Devonport (C)	61610	Devonport (C)	620	62005	620051610
6	Dorset (M)	61810	Dorset (M)	615	61515	615151810
6	Flinders (M)	62010	Flinders (M)	615	61515	615152010
6	George Town (M)	62210				
6			George Town (M) - Pt A	615	61505	615052211
6			George Town (M) - Pt B	615	61510	615102212
6	Glamorgan/Spring Bay (M)	62410	Glamorgan/Spring Bay (M)	610	61005	610052410
6	Glenorchy (C)	62610	Glenorchy (C)	605	60505	605052610
6	Hobart (C)	62810				
6			Hobart (C) - Inner	605	60505	605052811
6			Hobart (C) - Remainder	605	60505	605052812
6	Huon Valley (M)	63010	Huon Valley (M)	610	61005	610053010
6	Kentish (M)	63210	Kentish (M)	620	62010	620103210
6	King Island (M)	63410	King Island (M)	620	62010	620103410
6	Kingborough (M)	63610				
6			Kingborough (M) - Pt A	605	60505	605053611
6			Kingborough (M) - Pt B	610	61005	610053612
6	Latrobe (M)	63810				
6			Latrobe (M) - Pt A	620	62005	620053811
6			Latrobe (M) - Pt B	620	62010	620103812
6	Launceston (C)	64010				
6			Launceston (C) - Inner	615	61505	615054011
6			Launceston (C) - Pt B	615	61505	615054012
6			Launceston (C) - Pt C	615	61510	615104013
6	Meander Valley (M)	64210				
6			Meander Valley (M) - Pt A	615	61505	615054211
6			Meander Valley (M) - Pt B	615	61510	615104212
6	Northern Midlands (M)	64610				
6			Northern Midlands (M) - Pt A	615	61505	615054611
6			Northern Midlands (M) - Pt B	615	61510	615104612
6	Sorell (M)	64810				
6			Sorell (M) - Pt A	605	60505	605054811
6			Sorell (M) - Pt B	610	61005	610054812
6	Southern Midlands (M)	65010	Southern Midlands (M)	610	61005	610055010
6	Tasman (M)	65210	Tasman (M)	610	61005	610055210
6	Waratah/Wynyard (M)	65410				
6			Waratah/Wynyard (M) - Pt A	620	62005	620055411
6			Waratah/Wynyard (M) - Pt B	620	62010	620105412
6	West Coast (M)	65610	West Coast (M)	620	62015	620155610
6	West Tamar (M)	65810				
6			West Tamar (M) - Pt A	615	61505	615055811
6			West Tamar (M) - Pt B	615	61510	615105812
6	Unincorporated Tas	69399	Off-Shore Areas & Migratory	685	68501	685019779

NORTHERN TERRITORY

S/T	LGA Name	LGA	SLA Name	SD	SSD	SLA
7	Alice Springs (T)	70200				
7			Alice Springs (T) - Charles	710	71040	710400201
7			Alice Springs (T) - Heavitree	710	71040	710400203
7			Alice Springs (T) - Larapinta	710	71040	710400205
7			Alice Springs (T) - Ross	710	71040	710400207
7			Alice Springs (T) - Stuart	710	71040	710400208
7	Alpurrurulam (CGC)	70300	Alpurrurulam (CGC)	710	71035	710350300
7	Angurugu (CGC)	70330	Angurugu (CGC)	710	71025	710250330
7	Anmatjere (CGC)	70360	Anmatjere (CGC)	710	71040	710400360
7	Arntaripilta (CGC)	70400	Arntaripilta (CGC)	710	71040	710400400
7	Belyuen (CGC)	70540	Belyuen (CGC)	710	71005	710050540
7	Binjari (CGC)	70570	Binjari (CGC)	710	71030	710300570
7	Borrooloola (CGC)	70600	Borrooloola (CGC)	710	71030	710300600
7	Coomalie (CGC)	70700	Coomalie (CGC)	710	71005	710050700
7	Cox Peninsula (CGC)	70770	Cox Peninsula (CGC)	710	71005	710050770
7	Daguragu (CGC)	70790	Daguragu (CGC)	710	71030	710300790
7	Darwin (C)	71000				
7			Alawa	705	70505	705051004
7			Anula	705	70505	705051008
7			Bayview-Woolner	705	70505	705051011
7			Brinkin	705	70505	705051014
7			City - Inner	705	70505	705051018
7			Coconut Grove	705	70505	705051024
7			Fannie Bay	705	70505	705051028
7			Jingjili	705	70505	705051034
7			Karama	705	70505	705051038
7			Larrakeyah	705	70505	705051044
7			Leanyer	705	70505	705051048
7			Lee Point-Leanyer Swamp	705	70505	705051052
7			Ludmilla	705	70505	705051054
7			Malak	705	70505	705051058
7			Marrara	705	70505	705051064
7			Millner	705	70505	705051068
7			Moil	705	70505	705051074
7			Nakara	705	70505	705051078
7			Narrows	705	70505	705051084
7			Nightcliff	705	70505	705051088
7			Parap	705	70505	705051094
7			Rapid Creek	705	70505	705051098
7			Stuart Park	705	70505	705051104
7			The Gardens	705	70505	705051108
7			Tiwi	705	70505	705051114
7			Wagaman	705	70505	705051118
7			Wanguri	705	70505	705051124
7			Winnellie	705	70505	705051128
7			Wulagi	705	70505	705051134
7			City - Remainder	705	70505	705051138
7	Elliott District (CGC)	71350	Elliott District (CGC)	710	71035	710351350
7	Jabiru (T)	72000	Jabiru (T)	710	71015	710152000
7	Jilkminggan (CGC)	72100	Jilkminggan (CGC)	710	71030	710302100
7	Katherine (T)	72200	Katherine (T)	710	71030	710302200
7	Kunbarlanjinja (CGC)	72240	Kunbarlanjinja (CGC)	710	71015	710152240
7	Lajamanu (CGC)	72270	Lajamanu (CGC)	710	71030	710302270
7	Litchfield (S)	72300				
7			Litchfield (S) - Pt A	705	70520	705202304
7			Litchfield (S) - Pt B	705	70520	705202308
7	Ltyentye Purte (CGC)	72320	Ltyentye Purte (CGC)	710	71040	710402320
7	Marn Garr (CGC)	72340	Marn Garr (CGC)	710	71025	710252340
7	Mataranka (CGC)	72360	Mataranka (CGC)	710	71030	710302360
7	Nauyiu Nambiyu (CGC)	72380	Nauyiu Nambiyu (CGC)	710	71020	710202380

NORTHERN TERRITORY *continued*

S/T	LGA Name	LGA	SLA Name	SD	SSD	SLA
7	Numbulwar Numburindi (CGC)	72500	Numbulwar Numburindi (CGC)	710	71025	710252500
7	Nyirranggulung Mardrulk Ngadberre (CGC)	72530	Nyirranggulung Mardrulk Ngadberre (CGC)	710	71030	710302530
7	Palmerston (C)	72800				
7			Bakewell	705	70510	705102802
7			Driver	705	70510	705102804
7			Durack	705	70510	705102806
7			Gray	705	70510	705102808
7			Gunn-Palmerston City	705	70510	705102811
7			Moulden	705	70510	705102814
7			Woodroffe	705	70510	705102818
7			Palmerston (C) Bal	705	70510	705102824
7	Pine Creek (CGC)	73030	Pine Creek (CGC)	710	71020	710203030
7	Tapatjatjaka (CGC)	73650	Tapatjatjaka (CGC)	710	71040	710403650
7	Tennant Creek (T)	73800	Tennant Creek (T)	710	71035	710353800
7	Thamarrurr (CGC)	74020	Thamarrurr (CGC)	710	71020	710204020
7	Timber Creek (CGC)	74030	Timber Creek (CGC)	710	71030	710304030
7	Tiwi Islands (CGC)	74050	Tiwi Islands (CGC)	710	71010	710104050
7	Walangeri Ngumpinku (CGC)	74600	Walangeri Ngumpinku (CGC)	710	71030	710304600
7	Wallace Rockhole (CGC)	74650	Wallace Rockhole (CGC)	710	71040	710404650
7	Watiyawanu (CGC)	74700	Watiyawanu (CGC)	710	71040	710404700
7	Yuendumu (CGC)	75000	Yuendumu (CGC)	710	71040	710405000
7	Yugul Mangi (CGC)	75050	Yugul Mangi (CGC)	710	71030	710305050
7	Unincorporated NT	79399				
7			Cox-Finniss	710	71005	710050759
7			Daly	710	71020	710200809
7			East Arm	705	70510	705101169
7			East Arnhem - Bal	710	71025	710251209
7			Eisey	710	71030	710301409
7			Groote Eylandt	710	71025	710251609
7			Gulf	710	71030	710301809
7			Hanson	710	71040	710401909
7			Nhulunbuy	710	71025	710252409
7			Petermann-Simpson	710	71040	710403009
7			Sandover	710	71040	710403209
7			South Alligator	710	71015	710153309
7			Tableland	710	71035	710353409
7			Tanami	710	71040	710403609
7			Tennant Creek - Bal	710	71035	710354009
7			Victoria	710	71030	710304409
7			West Arnhem	710	71015	710154809
7			Off-Shore Areas & Migratory	785	78501	785019779

AUSTRALIAN CAPITAL TERRITORY

S/T	LGA Name	LGA	SLA Name	SD	SSD	SLA
8	Unincorporated ACT	89399				
8			Acton	805	80505	805050089
8			Ainslie	805	80505	805050189
8			Amaroo	805	80540	805400239
8			Aranda	805	80510	805100279
8			Banks	805	80525	805250339
8			Barton	805	80535	805350369
8			Belconnen Town Centre	805	80510	805100459
8			Belconnen - SSD Bal	805	80510	805100549
8			Bonython	805	80525	805250609
8			Braddon	805	80505	805050639
8			Bruce	805	80510	805100729
8			Calwell	805	80525	805250819
8			Campbell	805	80505	805050909
8			Chapman	805	80520	805201089
8			Charnwood	805	80510	805101179
8			Chifley	805	80515	805151269
8			Chisholm	805	80525	805251359
8			City	805	80505	805051449
8			Conder	805	80525	805251549
8			Cook	805	80510	805101629
8			Curtin	805	80515	805151719
8			Deakin	805	80535	805351809
8			Dickson	805	80505	805051889
8			Downer	805	80505	805051989
8			Duffy	805	80520	805202079
8			Dunlop	805	80510	805102139
8			Duntroon	805	80505	805052169
8			Evatt	805	80510	805102259
8			Fadden	805	80525	805252349
8			Farrer	805	80515	805152439
8			Fisher	805	80520	805202529
8			Florey	805	80510	805102619
8			Flynn	805	80510	805102709
8			Forrest	805	80535	805352789
8			Fraser	805	80510	805102889
8			Fyshwick	805	80535	805352979
8			Garran	805	80515	805153069
8			Gilmore	805	80525	805253159
8			Giralang	805	80510	805103249
8			Gordon	805	80525	805253289
8			Gowrie	805	80525	805253339
8			Greenway	805	80525	805253379
8			Griffith	805	80535	805353429
8			Gungahlin	805	80540	805403519
8			Gungahlin-Hall - SSD Bal	805	80540	805403529
8			Hackett	805	80505	805053609
8			Hall	805	80540	805403689
8			Harman	805	80535	805353789
8			Harrison	805	80540	805403819
8			Hawker	805	80510	805103879
8			Higgins	805	80510	805103969
8			Holder	805	80520	805204059
8			Holt	805	80510	805104149
8			Hughes	805	80515	805154239
8			Hume	805	80535	805354329
8			Isaacs	805	80515	805154419
8			Isabella Plains	805	80525	805254509
8			Jerrabomberra	805	80535	805354589

AUSTRALIAN CAPITAL TERRITORY *continued*

S/T	LGA Name	LGA	SLA Name	SD	SSD	SLA
8			Kaleen	805	80510	805104779
8			Kambah	805	80525	805254869
8			Kingston	805	80535	805354959
8			Kowen	805	80505	805055049
8			Latham	805	80510	805105139
8			Lyneham	805	80505	805055229
8			Lyons	805	80515	805155319
8			McKellar	805	80510	805105409
8			Macarthur	805	80525	805255489
8			Macgregor	805	80510	805105589
8			Macquarie	805	80510	805105679
8			Majura	805	80505	805055769
8			Mawson	805	80515	805155859
8			Melba	805	80510	805105949
8			Mitchell	805	80540	805406039
8			Monash	805	80525	805256129
8			Narrabundah	805	80535	805356219
8			Ngunnawal	805	80540	805406249
8			Nicholls	805	80540	805406279
8			Oaks Estate	805	80535	805356309
8			O'Connor	805	80505	805056389
8			O'Malley	805	80515	805156489
8			Oxley	805	80525	805256579
8			Page	805	80510	805106669
8			Palmerston	805	80540	805406719
8			Parkes	805	80535	805356759
8			Pearce	805	80515	805156849
8			Phillip	805	80515	805156939
8			Pialligo	805	80535	805357029
8			Red Hill	805	80535	805357119
8			Reid	805	80505	805057209
8			Richardson	805	80525	805257289
8			Rivett	805	80520	805207389
8			Russell	805	80505	805057479
8			Scullin	805	80510	805107569
8			Spence	805	80510	805107659
8			Stirling	805	80520	805207749
8			Stromlo	805	80520	805207839
8			Symonston	805	80535	805357929
8			Theodore	805	80525	805258019
8			Torrens	805	80515	805158109
8			Tuggeranong - SSD Bal	805	80525	805258189
8			Turner	805	80505	805058289
8			Wanniassa	805	80525	805258379
8			Waramanga	805	80520	805208469
8			Watson	805	80505	805058559
8			Weetangera	805	80510	805108649
8			Weston	805	80520	805208739
8			Weston Creek-Stromlo - SSD Bal	805	80520	805208829
8			Yarralumla	805	80535	805358919
8			Remainder of ACT	810	81005	810059009

OTHER TERRITORIES

S/T	LGA Name	LGA	SLA Name	SD	SSD	SLA
9	Unincorp. Other Territories	99399				
9			Jervis Bay Territory	910	91005	910051009
9			Territory of Christmas Island	910	91005	910052009
9			Territory of Cocos (Keeling) Islands	910	91005	910053009
9			Off-Shore Areas & Migratory	985	98501	985019779

STATISTICAL REGION STRUCTURE — BROAD

ALL STATES, States/Territories, Major Statistical Regions, Statistical Regions

S/T	MSR	SR	Name	S/T	MSR	SR	Name
1			NEW SOUTH WALES	3 cont.			QUEENSLAND
1			Sydney	1 cont.			Brisbane
	04		Inner Sydney		20		North BSD Balance
	08		Eastern Suburbs		24		Ipswich City
	12		St George-Sutherland	9			Balance of Queensland
	16		Canterbury-Bankstown		65		Gold Coast
	20		Fairfield-Liverpool		66		Sunshine Coast
	24		Outer South Western Sydney		69		West Moreton
	28		Inner Western Sydney		72		Wide Bay-Burnett
	32		Central Western Sydney		76		Darling Downs-South West
	36		North Western Sydney		80		Mackay-Fitzroy-Central West
	44		Lower Northern Sydney		84		Northern-North West
	48		Central Northern Sydney		88		Far North
	52		Northern Beaches	4			SOUTH AUSTRALIA
	56		Gosford-Wyong	1			Adelaide
9			Balance of New South Wales		04		Northern Adelaide
	64		Hunter		08		Western Adelaide
	68		Illawarra		12		Eastern Adelaide
	72		South Eastern		16		Southern Adelaide
	76		Richmond-Tweed	9			Balance of South Australia
	80		Mid-North Coast		64		Northern and Western SA
	84		Northern		68		Southern and Eastern SA
	88		Far West-North Western	5			WESTERN AUSTRALIA
	92		Central West	1			Perth
	96		Murray-Murrumbidgee		04		Central Metropolitan
2			VICTORIA		08		East Metropolitan
1			Melbourne		12		North Metropolitan
	02		Outer Western Melbourne		16		South West Metropolitan
	06		North Western Melbourne		20		South East Metropolitan
	08		Inner Melbourne	9			Balance of Western Australia
	12		North Eastern Melbourne		64		Lower Western WA
	16		Inner Eastern Melbourne		68		Remainder - Balance WA
	20		Southern Melbourne	6			TASMANIA
	24		Outer Eastern Melbourne	1			Tasmania
	26		South Eastern Melbourne		04		Tasmania
	28		Mornington Peninsula	7			NORTHERN TERRITORY
9			Balance of Victoria	1			Northern Territory
	64		Barwon-Western District		04		Northern Territory
	68		Central Highlands-Wimmera	8			AUSTRALIAN CAPITAL TERRITORY
	72		Loddon-Mallee	1			Australian Capital Territory
	74		Goulburn-Ovens-Murray		04		Australian Capital Territory
	76		All Gippsland	9			OTHER TERRITORIES
3			QUEENSLAND	1			Other Territories
1			Brisbane		04		Other Territories
	04		Brisbane City Inner Ring				
	08		Brisbane City Outer Ring				
	12		South and East BSD Balance				

STATISTICAL REGIONS — DETAILED

NEW SOUTH WALES, States/Territories, Major Statistical Regions, Statistical Regions —Statistical Region Sectors, Statistical Local Areas *continued*

<i>S/T</i>	<i>MSR</i>	<i>SR</i>	<i>SRS</i>	<i>SLA</i>	<i>Name</i>	<i>S/T</i>	<i>MSR</i>	<i>SR</i>	<i>SRS</i>	<i>SLA</i>	<i>Name</i>
1	<i>cont.</i>				NEW SOUTH WALES	1	<i>cont.</i>				NEW SOUTH WALES
	9	<i>cont.</i>			Balance of New South Wales		9	<i>cont.</i>			Balance of New South Wales
	64	<i>cont.</i>			Hunter		80				Mid-North Coast
		2			Hunter SD Bal			1			Mid-North Coast
			2700		Dungog (A)				0600		Bellingen (A)
			3050		Gloucester (A)				1736		Clarence Valley (A) - Coast
			3400		Great Lakes (A)				1737		Clarence Valley (A) - Grafton
			5650		Muswellbrook (A)				1738		Clarence Valley (A) Bal
			7000		Singleton (A)				1801		Coffs Harbour (C) - Pt A
			7620		Upper Hunter Shire (A)				1804		Coffs Harbour (C) - Pt B
	68				Illawarra				3350		Greater Taree (C)
		1			Wollongong				3751		Hastings (A) - Pt A
			4400		Kiama (A)				3754		Hastings (A) - Pt B
			6900		Shellharbour (C)				4350		Kempsey (A)
			8451		Wollongong (C) - Inner				5700		Nambucca (A)
			8454		Wollongong (C) Bal				8859		Lord Howe Island
		3			Nowra-Bomaderry				84		Northern
			6951		Shoalhaven (C) - Pt A			1			Northern
		4			Illawarra SD Bal				0111		Armidale Dumaresq (A) - City
			6952		Shoalhaven (C) - Pt B				0112		Armidale Dumaresq (A) Bal
			8350		Wingecarribee (A)				3010		Glen Innes Severn (A)
	72				South Eastern				3550		Gunnedah (A)
		1			South Eastern				3650		Guyra (A)
			0550		Bega Valley (A)				3660		Gwydir (A)
			1000		Bombala (A)				4201		Inverell (A) - Pt A
			1050		Boorowa (A)				4202		Inverell (A) - Pt B
			2050		Cooma-Monaro (A)				4920		Liverpool Plains (A)
			2750		Eurobodalla (A)				5300		Moree Plains (A)
			3311		Goulburn Mulwaree (A) - Goulburn				5750		Narrabri (A)
			3314		Goulburn Mulwaree (A) Bal				7311		Tamworth Regional (A) - Pt A
			3700		Harden (A)				7314		Tamworth Regional (A) - Pt B
			6181		Palerang (A) - Pt A				7400		Tenterfield (A)
			6184		Palerang (A) - Pt B				7650		Uralla (A)
			6470		Queanbeyan (C)				7850		Walcha (A)
			7050		Snowy River (A)				88		Far West-North Western
			7640		Upper Lachlan (A)			1			Far West-North Western
			8710		Yass Valley (A)				0950		Bogan (A)
			8750		Young (A)				1150		Bourke (A)
	76				Richmond-Tweed				1200		Brewarrina (A)
		1			Richmond-Tweed				1250		Broken Hill (C)
			0250		Ballina (A)				1700		Central Darling (A)
			1350		Byron (A)				1750		Cobar (A)
			4550		Kyogle (A)				2150		Coonamble (A)
			4851		Lismore (C) - Pt A				2601		Dubbo (C) - Pt A
			4854		Lismore (C) - Pt B				2604		Dubbo (C) - Pt B
			6611		Richmond Valley (A) - Casino				2950		Gilgandra (A)
			6612		Richmond Valley (A) Bal				5271		Mid-Western Regional (A) - Pt A
			7554		Tweed (A) - Tweed-Heads				5850		Narromine (A)
			7556		Tweed (A) - Tweed Coast				7900		Walgett (A)
			7558		Tweed (A) - Pt B				7950		Warren (A)
									8020		Warrumbungle Shire (A)
									8150		Wellington (A)
									8809		Unincorp. Far West
									9779		Off-Shore Areas & Migratory

NEW SOUTH WALES, States/Territories, Major Statistical Regions, Statistical Regions —Statistical Region Sectors, Statistical Local Areas *continued*

<i>S/T</i>	<i>MSR</i>	<i>SR</i>	<i>SRS</i>	<i>SLA</i>	<i>Name</i>	<i>S/T</i>	<i>MSR</i>	<i>SR</i>	<i>SRS</i>	<i>SLA</i>	<i>Name</i>
1					NEW SOUTH WALES	1					NEW SOUTH WALES
	9				Balance of New South Wales		9				Balance of New South Wales
		92			Central West			96			Murray-Murrumbidgee
			1		Central West				1		Murray-Murrumbidgee
				0471	Bathurst Regional (A) - Pt A					2200	Cootamundra (A)
				0473	Bathurst Regional (A) - Pt B					2300	Corowa Shire (A)
				0800	Bland (A)					2500	Deniliquin (A)
				0850	Blayney (A)					3371	Greater Hume Shire (A) - Pt A
				1400	Cabonne (A)					3374	Greater Hume Shire (A) - Pt B
				2350	Cowra (A)					3450	Griffith (C)
				2900	Forbes (A)					3500	Gundagai (A)
				4600	Lachlan (A)					3850	Hay (A)
				4870	Lithgow (C)					4250	Jerilderie (A)
				5274	Mid-Western Regional (A) - Pt B					4300	Junea (A)
				6100	Oberon (A)					4750	Leeton (A)
				6150	Orange (C)					4950	Lockhart (A)
				6200	Parkes (A)					5500	Murray (A)
				8100	Weddin (A)					5550	Murrumbidgee (A)
		96			Murray-Murrumbidgee					5800	Narrandera (A)
			1		Murray-Murrumbidgee					7350	Temora (A)
				0050	Albury (C)					7450	Tumbarumba (A)
				0300	Balranald (A)					7500	Tumut Shire (A)
				0650	Berrigan (A)					7700	Urana (A)
				1600	Carrathool (A)					7751	Wagga Wagga (C) - Pt A
				1860	Conargo (A)					7754	Wagga Wagga (C) - Pt B
				2000	Coolamon (A)					7800	Wakool (A)
										8200	Wentworth (A)

VICTORIA, States/Territories, Major Statistical Regions, Statistical Regions — Statistical Region Sectors, Statistical Local Areas

<i>S/T</i>	<i>MSR</i>	<i>SR</i>	<i>SRS</i>	<i>SLA</i>	<i>Name</i>	<i>S/T</i>	<i>MSR</i>	<i>SR</i>	<i>SRS</i>	<i>SLA</i>	<i>Name</i>
2					VICTORIA	2					VICTORIA
	1				Melbourne						Melbourne
		02			Outer Western Melbourne				16		Inner Eastern Melbourne
			1		Outer Western Melbourne				1		Inner Eastern Melbourne
				1181	Brimbank (C) - Keilor					4211	Manningham (C) - East
				1182	Brimbank (C) - Sunshine					4214	Manningham (C) - West
				3111	Hobsons Bay (C) - Altona					4971	Monash (C) - South-West
				3112	Hobsons Bay (C) - Williamstown					4974	Monash (C) - Waverley East
				4330	Maribyrnong (C)					4975	Monash (C) - Waverley West
				4651	Melton (S) - East					6981	Whitehorse (C) - Box Hill
				4654	Melton (S) Bal					6984	Whitehorse (C) - Nunawading E.
				5063	Moonee Valley (C) - Essendon					6985	Whitehorse (C) - Nunawading W.
				5065	Moonee Valley (C) - West						
				7261	Wyndham (C) - North						
				7264	Wyndham (C) - South						
				7267	Wyndham (C) - West						
		06			North Western Melbourne				20		Southern Melbourne
			1		North Western Melbourne						Southern Melbourne
				3271	Hume (C) - Broadmeadows					0911	Bayside (C) - Brighton
				3274	Hume (C) - Craigieburn					0912	Bayside (C) - South
				3275	Hume (C) - Sunbury					2311	Glen Eira (C) - Caulfield
				5251	Moreland (C) - Brunswick					2314	Glen Eira (C) - South
				5252	Moreland (C) - Coburg					3431	Kingston (C) - North
				5253	Moreland (C) - North					3434	Kingston (C) - South
		08			Inner Melbourne				24		Outer Eastern Melbourne
			1		Inner Melbourne						Outer Eastern Melbourne
				4601	Melbourne (C) - Inner					3672	Knox (C) - North-East
				4605	Melbourne (C) - S'bank-D'lards					3673	Knox (C) - North-West
				4608	Melbourne (C) - Remainder					3674	Knox (C) - South
				5901	Port Phillip (C) - St Kilda					4411	Maroondah (C) - Croydon
				5902	Port Phillip (C) - West					4412	Maroondah (C) - Ringwood
				6351	Stonnington (C) - Prahran					7451	Yarra Ranges (S) - Central
				7351	Yarra (C) - North					7452	Yarra Ranges (S) - Dandenongs
				7352	Yarra (C) - Richmond					7453	Yarra Ranges (S) - Lilydale
		12			North Eastern Melbourne				26		South Eastern Melbourne
			1		North Eastern Melbourne						South Eastern Melbourne
				0661	Banyule (C) - Heidelberg					1452	Cardinia (S) - North
				0662	Banyule (C) - North					1453	Cardinia (S) - Pakenham
				1891	Darebin (C) - Northcote					1454	Cardinia (S) - South
				1892	Darebin (C) - Preston					1612	Casey (C) - Berwick
				5713	Nillumbik (S) - South					1613	Casey (C) - Cranbourne
				5715	Nillumbik (S) - South-West					1616	Casey (C) - Hallam
				5718	Nillumbik (S) Bal					1618	Casey (C) - South
				7071	Whittlesea (C) - North					2671	Gr. Dandenong (C) - Dandenong
				7075	Whittlesea (C) - South-East					2674	Gr. Dandenong (C) Bal
				7076	Whittlesea (C) - South-West						
		16			Inner Eastern Melbourne				28		Mornington Peninsula
			1		Inner Eastern Melbourne						Mornington Peninsula
				1111	Boroondara (C) - Camberwell N.					2171	Frankston (C) - East
				1112	Boroondara (C) - Camberwell S.					2174	Frankston (C) - West
				1113	Boroondara (C) - Hawthorn					5341	Mornington Psula (S) - East
				1114	Boroondara (C) - Kew					5344	Mornington Psula (S) - South
										5345	Mornington Psula (S) - West

VICTORIA, States/Territories, Major Statistical Regions, Statistical Regions —Statistical Region Sectors, Statistical Local Areas *continued*

<i>S/T</i>	<i>MSR</i>	<i>SR</i>	<i>SRS</i>	<i>SLA</i>	<i>Name</i>	<i>S/T</i>	<i>MSR</i>	<i>SR</i>	<i>SRS</i>	<i>SLA</i>	<i>Name</i>
2					VICTORIA	2					VICTORIA
9					Balance of Victoria	9					Balance of Victoria
64					Barwon-Western District	68					Central Highlands-Wimmera
1					Barwon-Western District	1					Central Highlands-Wimmera
				1751	Colac-Otway (S) - Colac					3191	Horsham (RC) - Central
				1754	Colac-Otway (S) - North					3194	Horsham (RC) Bal
				1755	Colac-Otway (S) - South					5151	Moorabool (S) - Bacchus Marsh
				1831	Corangamite (S) - North					5154	Moorabool (S) - Ballan
				1832	Corangamite (S) - South					5155	Moorabool (S) - West
				2411	Glenelg (S) - Heywood					5811	N. Grampians (S) - St Arnaud
				2412	Glenelg (S) - North					5814	N. Grampians (S) - Stawell
				2413	Glenelg (S) - Portland					5991	Pyrenees (S) - North
				2491	Golden Plains (S) - North-West					5994	Pyrenees (S) - South
				2492	Golden Plains (S) - South-East					6890	West Wimmera (S)
				2751	Bellarine - Inner					7631	Yarriambiack (S) - North
				2752	Corio - Inner					7632	Yarriambiack (S) - South
				2753	Geelong						
				2754	Geelong West	72					Loddon-Mallee
				2755	Newtown	1					Loddon-Mallee
				2756	South Barwon - Inner					1271	Buloke (S) - North
				2757	Greater Geelong (C) - Pt B					1272	Buloke (S) - South
				2758	Greater Geelong (C) - Pt C					1671	C. Goldfields (S) - M'borough
				5491	Moyne (S) - North-East					1674	C. Goldfields (S) Bal
				5493	Moyne (S) - North-West					2250	Gannawarra (S)
				5496	Moyne (S) - South					2621	Gr. Bendigo (C) - Central
				6080	Queenscliffe (B)					2622	Gr. Bendigo (C) - Eaglehawk
				6261	S. Grampians (S) - Hamilton					2623	Gr. Bendigo (C) - Inner East
				6264	S. Grampians (S) - Wannon					2624	Gr. Bendigo (C) - Inner North
				6265	S. Grampians (S) Bal					2625	Gr. Bendigo (C) - Inner West
				6493	Surf Coast (S) - East					2626	Gr. Bendigo (C) - S'saye
				6495	Surf Coast (S) - West					2628	Gr. Bendigo (C) - Pt B
				6730	Warrnambool (C)					3943	Loddon (S) - North
				8469	Lady Julia Percy Island					3945	Loddon (S) - South
68					Central Highlands-Wimmera					4131	Macedon Ranges (S) - Kyneton
1					Central Highlands-Wimmera					4134	Macedon Ranges (S) - Romsey
				0260	Ararat (RC)					4135	Macedon Ranges (S) Bal
				0571	Ballarat (C) - Central					4781	Mildura (RC) - Pt A
				0572	Ballarat (C) - Inner North					4782	Mildura (RC) - Pt B
				0573	Ballarat (C) - North					5431	Mount Alexander (S) - C'maine
				0574	Ballarat (C) - South					5434	Mount Alexander (S) Bal
				2911	Hepburn (S) - East					6611	Swan Hill (RC) - Central
				2912	Hepburn (S) - West					6614	Swan Hill (RC) - Robinvale
				2980	Hindmarsh (S)					6616	Swan Hill (RC) Bal

VICTORIA, States/Territories, Major Statistical Regions, Statistical Regions — Statistical Region Sectors, Statistical Local Areas *continued*

<i>S/T</i>	<i>MSR</i>	<i>SR</i>	<i>SRS</i>	<i>SLA</i>	<i>Name</i>	<i>S/T</i>	<i>MSR</i>	<i>SR</i>	<i>SRS</i>	<i>SLA</i>	<i>Name</i>
2					VICTORIA	2					VICTORIA
<i>9 cont.</i>						<i>9 cont.</i>					
Balance of Victoria						Balance of Victoria					
74					Goulburn-Ovens-Murray	74					Goulburn-Ovens-Murray
	1				Goulburn-Ovens-Murray	<i>1 cont.</i>					Goulburn-Ovens-Murray
		0111			Alpine (S) - East			8309			Mount Hotham Alpine Resort
		0112			Alpine (S) - West			8349			Mount Stirling Alpine Resort
		1011			Benalla (RC) - Benalla						
		1014			Benalla (RC) Bal	76					All Gippsland
		1371			Campaspe (S) - Echuca		1				All Gippsland
		1374			Campaspe (S) - Kyabram			0741			Bass Coast (S) - Phillip Is.
		1375			Campaspe (S) - Rochester			0744			Bass Coast (S) Bal
		1376			Campaspe (S) - South			0831			Baw Baw (S) - Pt A
		2831			Gr. Shepparton (C) - Pt A			0834			Baw Baw (S) - Pt B East
		2834			Gr. Shepparton (C) - Pt B East			0835			Baw Baw (S) - Pt B West
		2835			Gr. Shepparton (C) - Pt B West			2111			E. Gippsland (S) - Bairnsdale
		3351			Indigo (S) - Pt A			2113			E. Gippsland (S) - Orbost
		3352			Indigo (S) - Pt B			2115			E. Gippsland (S) - South-West
		4250			Mansfield (S)			2117			E. Gippsland (S) Bal
		4851			Mitchell (S) - North			3811			Latrobe (C) - Moe
		4854			Mitchell (S) - South			3814			Latrobe (C) - Morwell
		4901			Moira (S) - East			3815			Latrobe (C) - Traralgon
		4904			Moira (S) - West			3818			Latrobe (C) Bal
		5621			Murrindindi (S) - East			6171			South Gippsland (S) - Central
		5622			Murrindindi (S) - West			6174			South Gippsland (S) - East
		6430			Strathbogje (S)			6175			South Gippsland (S) - West
		6671			Towong (S) - Pt A			6811			Wellington (S) - Alberton
		6672			Towong (S) - Pt B			6812			Wellington (S) - Avon
		6701			Wangaratta (RC) - Central			6813			Wellington (S) - Maffra
		6704			Wangaratta (RC) - North			6814			Wellington (S) - Rosedale
		6705			Wangaratta (RC) - South			6815			Wellington (S) - Sale
		7170			Wodonga (RC)			7458			Yarra Ranges (S) - Pt B
		8109			Falls Creek Alpine Resort			8209			Mount Baw Baw Alpine Resort
		8149			Lake Mountain Alpine Resort			8529			French Island
		8249			Mount Buller Alpine Resort			8649			Bass Strait Islands
								9779			Off-Shore Areas & Migratory

QUEENSLAND, States/Territories, Major Statistical Regions, Statistical Regions—Statistical Region Sectors, Statistical Local Areas

S/T	MSR	SR	SRS	SLA	Name	S/T	MSR	SR	SRS	SLA	Name	
3					QUEENSLAND	3					QUEENSLAND	
	1				Brisbane						Brisbane	
		04			Brisbane City Inner Ring						Brisbane City Inner Ring	
			1		City Core							
				1067	Bowen Hills					3	cont.	Eastern Inner
				1143	City - Inner					1432		Norman Park
				1146	City - Remainder					4		Southern Inner
				1187	Dutton Park					1015		Annerley
				1227	Fortitude Valley					1214		Fairfield
				1274	Herston					1247		Greenslopes
				1277	Highgate Hill					1282		Holland Park
				1304	Kangaroo Point					1285		Holland Park West
				1315	Kelvin Grove					1391		Moorooka
				1378	Milton					1563		Tarragindi
				1421	New Farm					1645		Yeerongpilly
				1427	Newstead					1648		Yeronga
				1454	Paddington					5		Western Inner
				1481	Red Hill					1132		Chelmer
				1525	South Brisbane					1162		Corinda
				1528	Spring Hill					1241		Graceville
				1607	West End					1293		Indooroopilly
				1631	Woolloongabba					1506		St Lucia
			2		Northern Inner					1522		Sherwood
				1004	Albion					1558		Taringa
				1007	Alderley					1574		Toowong
				1026	Ascot					08		Brisbane City Outer Ring
				1031	Ashgrove					1		Northern Outer
				1048	Bardon					1034		Aspley
				1151	Clayfield					1037		Bald Hills
				1206	Enoggera					1045		Banyo
				1244	Grange					1064		Boondall
				1255	Hamilton					1072		Bracken Ridge
				1271	Hendra					1075		Bridgeman Downs
				1312	Kedron					1078		Brighton
				1345	Lutwyche					1121		Carseldine
				1424	Newmarket					1135		Chermside
				1446	Nundah					1138		Chermside West
				1533	Stafford					1173		Deagon
				1536	Stafford Heights					1211		Everton Park
				1618	Wilston					1217		Ferny Grove
				1623	Windsor					1236		Geebung
				1634	Woolloowin					1326		Keperra
			3		Eastern Inner					1353		McDowall
				1042	Balmoral					1383		Mitchelton
				1086	Bulimba					1435		Northgate
				1097	Camp Hill					1442		Nudgee
				1102	Cannon Hill					1467		Pinkenba-Eagle Farm
				1108	Carindale					1514		Sandgate
				1113	Carina					1556		Taigum-Fitzgibbon
				1116	Carina Heights					1567		The Gap
				1157	Coorparoo					1585		Upper Kedron
				1195	East Brisbane					1593		Virginia
				1258	Hawthorne					1604		Wavell Heights
				1397	Morningside					1653		Zillmere

QUEENSLAND, States/Territories, Major Statistical Regions, Statistical Regions—Statistical Region Sectors, Statistical Local Areas *continued*

<i>S/T</i>	<i>MSR</i>	<i>SR</i>	<i>SRS</i>	<i>SLA</i>	<i>Name</i>	<i>S/T</i>	<i>MSR</i>	<i>SR</i>	<i>SRS</i>	<i>SLA</i>	<i>Name</i>
3					QUEENSLAND	3					QUEENSLAND
1					Brisbane	1					Brisbane
08					Brisbane City Outer Ring	08					Brisbane City Outer Ring
2					Eastern Outer	4					Western Outer
1057					Belmont-Mackenzie	1296					Jamboree Heights
1091					Burbank	1301					Jindalee
1123					Chandler-Capalaba West	1306					Karana Downs-Lake Manchester
1251					Gumdale-Ransome	1318					Kenmore
1265					Hemmant-Lytton	1323					Kenmore Hills
1337					Lota	1375					Middle Park
1364					Manly	1386					Moggill
1367					Manly West	1408					Mount Ommaney
1394					Moreton Island	1451					Oxley
1413					Murarie	1465					Pinjarra Hills
1571					Tingalpa	1473					Pullenvale
1601					Wakerley	1484					Richlands
1637					Wynnum	1487					Riverhills
1642					Wynnum West	1517					Seventeen Mile Rocks
3					Southern Outer	1596					Wacol
1001					Acacia Ridge	1612					Westlake
1012					Algester	12					South and East BSD Balance
1023					Archerfield	1					Logan City
1094					Calamvale	4601					Browns Plains
1154					Coopers Plains	4603					Carbrook-Cornubia
1198					Eight Mile Plains	4605					Daisy Hill-Priestdale
1331					Kuraby	4608					Greenbank-Boronia Heights
1356					MacGregor	4612					Kingston
1372					Mansfield	4615					Loganholme
1402					Mount Gravatt	4618					Loganlea
1405					Mount Gravatt East	4623					Marsden
1416					Nathan	4631					Rochedale South
1456					Pallara-Heathwood-Larapinta	4634					Shailer Park
1463					Parkinson-Drewvale	4637					Slacks Creek
1492					Robertson	4642					Springwood
1495					Rochedale	4645					Tanah Merah
1498					Rocklea	4651					Underwood
1503					Runcorn	4654					Waterford West
1511					Salisbury	4656					Woodridge
1541					Stretton-Karawatha	4663					Logan (C) Bal
1547					Sunnybank	3					Beaudesert Shire Part A
1552					Sunnybank Hills	0552					Beaudesert (S) - Pt A
1588					Upper Mount Gravatt	4					Redland Shire
1615					Willawong	6251					Alexandra Hills
1626					Wishart	6254					Birkdale
4					Western Outer	6257					Capalaba
1018					Anstead	6262					Cleveland
1053					Bellbowrie	6264					Ormiston
1084					Brookfield (incl. Brisbane Forest Park)	6265					Redland Bay
1127					Chapel Hill	6267					Sheldon-Mt Cotton
1167					Darra-Sumner	6268					Thorneside
1176					Doolandella-Forest Lake	6271					Thornlands
1184					Durack	6273					Victoria Point
1203					Ellen Grove	6276					Wellington Point
1222					Fig Tree Pocket	6283					Redland (S) Bal
1288					Inala						

QUEENSLAND, States/Territories, Major Statistical Regions, Statistical Regions—Statistical Region Sectors, Statistical Local Areas *continued*

S/T	MSR	SR	SRS	SLA	Name	S/T	MSR	SR	SRS	SLA	Name
3					QUEENSLAND	3					QUEENSLAND
1					Brisbane	9					Balance of Queensland
20					North BSD Balance	65					Gold Coast
1					Caboolture Shire	3					Gold Coast South
				2002	Bribie Island				3527		Coolangatta
				2005	Burpengary-Narangba				3531		Coomabah
				2008	Caboolture (S) - Central				3533		Currumbin
				2013	Caboolture (S) - East				3534		Currumbin Valley-Tallebudgera
				2014	Caboolture (S) - Hinterland				3535		Currumbin Waters
				2015	Caboolture (S) - Midwest				3537		Elanora
				2016	Deception Bay				3538		Guanaba-Springbrook
				2018	Morayfield				3543		Helensvale
3					Pine Rivers Shire				3547		Hope Island
				5951	Albany Creek				3551		Kingsholme-Upper Coomera
				5957	Bray Park				3555		Main Beach-South Stradbroke
				5958	Central Pine West				3562		Mermaid Wtrs-Clear Is. Wtrs
				5961	Dakabin-Kallangur-M. Downs				3563		Miami
				5963	Griffin-Mango Hill				3564		Molendinar
				5971	Hills District				3566		Mudgeeraba-Reedy Creek
				5973	Lawnton				3567		Nerang
				5974	Petrie				3568		Oxenford-Maudsland
				5978	Strathpine-Brendale				3572		Pacific Pines-Gaven
				5988	Pine Rivers (S) Bal				3573		Palm Beach
5					Redcliffe City				3576		Paradise Point-Runaway Bay
				6201	Clontarf				3578		Parkwood-Arundel
				6204	Margate-Woody Point				3581		Pimpama-Coomera
				6206	Redcliffe-Scarborough				3582		Robina
				6208	Rothwell-Kippa-Ring				3585		Southport
									3587		Surfers Paradise
									3592		Varsity Lakes
									3593		Worongary-Tallai
24					Ipswich City	66					Sunshine Coast
1					Ipswich City	1					Sunshine Coast
				3962	Ipswich (C) - Central				2132		Caloundra (C) - Caloundra N.
				3965	Ipswich (C) - East				2133		Caloundra (C) - Caloundra S.
				3966	Ipswich (C) - North				2135		Caloundra (C) - Kawana
				3974	Ipswich (C) - South-West				2136		Caloundra (C) - Hinterland
				3976	Ipswich (C) - West				2138		Caloundra (C) - Rail Corridor
9					Balance of Queensland				4902		Maroochy (S) - Buderim
65					Gold Coast				4905		Maroochy (S) - Coastal North
1					Gold Coast North				4907		Maroochy (S) - Maroochydore
				3461	Beenleigh				4911		Maroochy (S) - Mooloolaba
				3463	Bethania-Waterford				4914		Maroochy (S) - Nambour
				3466	Eagleby				4917		Maroochy (S) - Paynter-Petrie Creek
				3471	Edens Landing-Holmview				4918		Maroochy (S) Bal
				3473	Jacobs Well-Alberton				5752		Noosa (S) - Noosa-Noosaville
				3476	Mt Warren Park				5755		Noosa (S) - Sunshine-Peregrin
				3481	Ormeau-Yatala				5756		Noosa (S) - Tewantin
				3493	Wolffdene-Bahrs Scrub				5758		Noosa (S) Bal
3					Gold Coast South	69					West Moreton
				0553	Beaudesert (S) - Pt B	1					West Moreton
				3502	Ashmore-Benowa				0555		Beaudesert (S) - Pt C
				3508	Biggera Waters-Labrador				0800		Boonah (S)
				3511	Bilinga-Tugun				3050		Esk (S)
				3514	Broadbeach-Mermaid Beach				3250		Gatton (S)
				3515	Broadbeach Waters				4250		Kilcoy (S)
				3517	Bundall				4450		Laidley (S)
				3521	Burleigh Heads						
				3523	Burleigh Waters						
				3525	Carrara-Merrimac						

QUEENSLAND, States/Territories, Major Statistical Regions, Statistical Regions—Statistical Region Sectors, Statistical Local Areas *continued*

<i>S/T</i>	<i>MSR</i>	<i>SR</i>	<i>SRS</i>	<i>SLA</i>	<i>Name</i>	<i>S/T</i>	<i>MSR</i>	<i>SR</i>	<i>SRS</i>	<i>SLA</i>	<i>Name</i>
3					QUEENSLAND	3					QUEENSLAND
	9				Balance of Queensland		9				Balance of Queensland
	72				Wide Bay-Burnett		76				Darling Downs-South West
	1				Wide Bay-Burnett		1				Darling Downs
				0700	Biggenden (S)					6905	Toowoomba (C) - North-West
				1810	Bundaberg (C)					6906	Toowoomba (C) - South-East
				1981	Burnett (S) - Pt A					6908	Toowoomba (C) - West
				1984	Burnett (S) - Pt B					7120	Waggamba (S)
				2330	Cherbourg (S)					7150	Wambo (S)
				2532	Cooloola (S) (excl. Gympie)					7262	Warwick (S) - Central
				2535	Cooloola (S) - Gympie only					7263	Warwick (S) - East
				2950	Eidsvold (S)					7265	Warwick (S) - North
				3300	Gayndah (S)					7266	Warwick (S) - West
				3751	Hervey Bay (C) - Pt A						
				3754	Hervey Bay (C) - Pt B					2	South West
				4000	Isis (S)					0300	Balonne (S)
				4300	Kilkivan (S)					0650	Bendemere (S)
				4350	Kingaroy (S)					0850	Booringa (S)
				4400	Kolan (S)					1750	Bulloo (S)
				4950	Maryborough (C)					1850	Bungil (S)
				5100	Miriam Vale (S)					5600	Murweh (S)
				5150	Monto (S)					5800	Paroo (S)
				5450	Mundubbera (S)					6150	Quilpie (S)
				5500	Murgon (S)					6400	Roma (T)
				5650	Nanango (S)					7200	Warroo (S)
				5900	Perry (S)						
				6850	Tiaro (S)					80	Mackay-Fitzroy-Central West
				7450	Wondai (S)					1	Mackay
				7500	Woocoo (S)					0600	Belyando (S)
	76				Darling Downs-South West					0950	Bowen (S)
	1				Darling Downs					1700	Broadsound (S)
				2151	Cambooya (S) - Pt A					4762	Mackay (C) - Pt A
				2154	Cambooya (S) - Pt B					4765	Mackay (C) - Pt B
				2350	Chinchilla (S)					5050	Mirani (S)
				2400	Clifton (S)					5700	Nebo (S)
				2551	Crow's Nest (S) - Pt A					6550	Sarina (S)
				2554	Crow's Nest (S) - Pt B					7330	Whitsunday (S)
				2650	Dalby (T)					2	Fitzroy
				3600	Goondiwindi (T)					0350	Banana (S)
				3900	Inglewood (S)					0500	Bauhinia (S)
				4201	Jondaryan (S) - Pt A					2101	Calliope (S) - Pt A
				4204	Jondaryan (S) - Pt B					2104	Calliope (S) - Pt B
				5000	Millmerran (S)					2850	Duaringa (S)
				5550	Murilla (S)					3000	Emerald (S)
				6050	Pittsworth (S)					3151	Fitzroy (S) - Pt A
				6451	Rosalie (S) - Pt A					3154	Fitzroy (S) - Pt B
				6454	Rosalie (S) - Pt B					3350	Gladstone (C)
				6600	Stanthorpe (S)					4100	Jericho (S)
				6700	Tara (S)					4551	Livingstone (S) - Pt A
				6750	Taroom (S)					4554	Livingstone (S) - Pt B
				6901	Toowoomba (C) - Central					5350	Mount Morgan (S)
				6903	Toowoomba (C) - North-East					5850	Peak Downs (S)
										6350	Rockhampton (C)
										7550	Woorabinda (S)

QUEENSLAND, States/Territories, Major Statistical Regions, Statistical Regions—Statistical Region Sectors, Statistical Local Areas *continued*

<i>S/T MSR SR SRS SLA</i>	<i>Name</i>	<i>S/T MSR SR SRS SLA</i>	<i>Name</i>
<i>3 cont.</i>	QUEENSLAND	<i>3 cont.</i>	QUEENSLAND
<i>9 cont.</i>	Balance of Queensland	<i>9 cont.</i>	Balance of Queensland
80 cont.	Mackay-Fitzroy-Central West	84 cont.	Northern-North West
3	Central West	<i>1 cont.</i>	Northern
0150	Aramac (S)	7026	Hermit Park
0400	Barcaldine (S)	7027	Hyde Park-Mysterton
0450	Barcoo (S)	7031	Magnetic Island
0750	Blackall (S)	7033	Mt Louisa-Mt St John-Bohle
0900	Boulia (S)	7034	Mundingburra
2750	Diamantina (S)	7038	Murray
3850	Ilfracombe (S)	7041	North Ward-Castle Hill
4050	Isisford (S)	7044	Oonoonba-Idalia-Cluden
4700	Longreach (S)	7047	Pallarenda-Shelley Beach
6650	Tambo (S)	7051	Pimlico
7400	Winton (S)	7054	Railway Estate
84	Northern-North West	7058	Rosslea
1	Northern	7062	Rowes Bay-Belgian Gardens
1900	Burdekin (S)	7065	South Townsville
2300	Charters Towers (C)	7068	Stuart-Roseneath
2700	Dalrymple (S)	7071	Vincent
3800	Hinchinbrook (S)	7074	West End
5770	Palm Island (S)	7078	Wulguru
6801	Kelso	7084	Townsville (C) - Pt B
6804	Kirwan	2	North West
6807	Thuringowa (C) - Pt A Bal	1950	Burke (S)
6831	Thuringowa (C) - Pt B	2250	Carpentaria (S)
7001	Aitkenvale	2450	Cloncurry (S)
7003	City	2770	Doomadgee (S)
7007	Cranbrook	3200	Flinders (S)
7012	Currajong	4800	McKinlay (S)
7014	Douglas	5250	Mornington (S)
7015	Garbutt	5300	Mount Isa (C)
7018	Gulliver	6300	Richmond (S)
7023	Heatley	8809	Unincorp. Islands

QUEENSLAND, States/Territories, Major Statistical Regions, Statistical Regions—Statistical Region Sectors, Statistical Local Areas *continued*

<i>S/T</i>	<i>MSR</i>	<i>SR</i>	<i>SRS</i>	<i>SLA</i>	<i>Name</i>	<i>S/T</i>	<i>MSR</i>	<i>SR</i>	<i>SRS</i>	<i>SLA</i>	<i>Name</i>
3					QUEENSLAND	3					QUEENSLAND
		9			Balance of Queensland			9			Balance of Queensland
		88			Far North			88			Far North
		1			Far North			1			Far North
			0200		Atherton (S)				3930		Injinoo (S)
			0250		Aurukun (S)				4150		Johnstone (S)
			0270		Badu (IC)				4420		Kowanyama (S)
			0330		Bamaga (IC)				4430		Kubin (IC)
			0770		Boigu (IC)				4570		Lockhart River (S)
			2062		Cairns (C) - Barron				4740		Mabuiag (IC)
			2065		Cairns (C) - Central Suburbs				4830		Mapoon (S)
			2066		Cairns (C) - City				4850		Mareeba (S)
			2068		Cairns (C) - Mt Whitfield				4970		Mer (IC)
			2072		Cairns (C) - Northern Suburbs				5670		Napranum (S)
			2074		Cairns (C) - Trinity				5730		New Mapoon (S)
			2076		Cairns (C) - Western Suburbs				6070		Pormpuraaw (S)
			2078		Cairns (C) - Pt B				6100		Poruma (IC)
			2200		Cardwell (S)				6470		Saibai (IC)
			2500		Cook (S)				6480		St Pauls (IC)
			2600		Croydon (S)				6570		Seisia (IC)
			2740		Dauan (IC)				6950		Torres (S)
			2800		Douglas (S)				7090		Ugar (IC)
			2900		Eacham (S)				7110		Umagico (S)
			3030		Erub (IC)				7170		Warraber (IC)
			3100		Etheridge (S)				7300		Weipa (T)
			3650		Hammond (IC)				7570		Wujal Wujal (S)
			3700		Herberton (S)				7600		Yarrabah (S)
			3830		Hope Vale (S)				7650		Yorke (IC)
			3840		Iama (IC)				9779		Off-Shore Areas & Migratory

SOUTH AUSTRALIA, States/Territories, Major Statistical Regions, Statistical Regions —Statistical Region Sectors, Statistical Local Areas

<i>S/T</i>	<i>MSR</i>	<i>SR</i>	<i>SRS</i>	<i>SLA</i>	<i>Name</i>	<i>S/T</i>	<i>MSR</i>	<i>SR</i>	<i>SRS</i>	<i>SLA</i>	<i>Name</i>
4					SOUTH AUSTRALIA	4					SOUTH AUSTRALIA
	1				Adelaide						Adelaide
		04			Northern Adelaide			16			Southern Adelaide
			1		Northern Adelaide				1		Southern Adelaide
				2030	Gawler (T)					4065	Marion (C) - South
				5681	Playford (C) - East Central					4341	Mitcham (C) - Hills
				5683	Playford (C) - Elizabeth					4344	Mitcham (C) - North-East
				5684	Playford (C) - Hills					4345	Mitcham (C) - West
				5686	Playford (C) - West					5341	Onkaparinga (C) - Hackham
				5688	Playford (C) - West Central					5342	Onkaparinga (C) - Hills
				5891	Port Adel. Enfield (C) - East					5343	Onkaparinga (C) - Morphett
				5894	Port Adel. Enfield (C) - Inner					5344	Onkaparinga (C) - North Coast
				7141	Salisbury (C) - Central					5345	Onkaparinga (C) - Reservoir
				7143	Salisbury (C) - Inner North					5346	Onkaparinga (C) - South Coast
				7144	Salisbury (C) - North-East					5347	Onkaparinga (C) - Woodcroft
				7146	Salisbury (C) - South-East						
				7148	Salisbury (C) Bal				9		Balance of South Australia
				7701	Tea Tree Gully (C) - Central			64			Northern and Western SA
				7704	Tea Tree Gully (C) - Hills				1		Northern and Western SA
				7705	Tea Tree Gully (C) - North					0250	Anangu Pitjantjatjara (AC)
				7708	Tea Tree Gully (C) - South					0430	Barunga West (DC)
		08			Western Adelaide					1010	Ceduna (DC)
			1		Western Adelaide					1140	Clare and Gilbert Valleys (DC)
				1061	Charles Sturt (C) - Coastal					1190	Cleve (DC)
				1064	Charles Sturt (C) - Inner East					1330	Cooper Pedy (DC)
				1065	Charles Sturt (C) - Inner West					1560	Copper Coast (DC)
				1068	Charles Sturt (C) - North-East					1750	Elliston (DC)
				5895	Port Adel. Enfield (C) - Coast					1830	Flinders Ranges (DC)
				5896	Port Adel. Enfield (C) - Park					1960	Franklin Harbour (DC)
				5897	Port Adel. Enfield (C) - Port					2110	Goyder (DC)
				8411	West Torrens (C) - East					3220	Kimba (DC)
				8414	West Torrens (C) - West					3570	Le Hunte (DC)
				8899	Unincorp. Western					3710	Lower Eyre Peninsula (DC)
		12			Eastern Adelaide					4000	Maralinga Tjarutja (AC)
			1		Eastern Adelaide					4830	Mount Remarkable (DC)
				0070	Adelaide (C)					5120	Northern Areas (DC)
				0121	Adelaide Hills (DC) - Central					5400	Orroroo/Carrieton (DC)
				0124	Adelaide Hills (DC) - Ranges					5540	Peterborough (DC)
				0701	Burnside (C) - North-East					6090	Port Augusta (C)
				0704	Burnside (C) - South-West					6300	Port Lincoln (C)
				0911	Campbelltown (C) - East					6451	Port Pirie C Dists (M) - City
				0914	Campbelltown (C) - West					6454	Port Pirie C Dists (M) Bal
				5291	Norw. Pham St Ptrs (C) - East					6970	Roxby Downs (M)
				5294	Norw. Pham St Ptrs (C) - West					7490	Streaky Bay (DC)
				6510	Prospect (C)					7910	Tumby Bay (DC)
				7981	Unley (C) - East					8130	Wakefield (DC)
				7984	Unley (C) - West					8540	Whyalla (C)
				8260	Walkerville (M)					8831	Yorke Peninsula (DC) - North
		16			Southern Adelaide					8834	Yorke Peninsula (DC) - South
			1		Southern Adelaide					8969	Unincorp. Yorke
				2601	Holdfast Bay (C) - North					9179	Unincorp. Lincoln
				2604	Holdfast Bay (C) - South					9249	Unincorp. West Coast
				4061	Marion (C) - Central					9389	Unincorp. Whyalla
				4064	Marion (C) - North					9459	Unincorp. Pirie
										9529	Unincorp. Flinders Ranges
										9589	Unincorp. Far North

SOUTH AUSTRALIA, States/Territories, Major Statistical Regions, Statistical Regions —Statistical Region Sectors, Statistical Local Areas *continued*

<i>S/T</i>	<i>MSR</i>	<i>SR</i>	<i>SRS</i>	<i>SLA</i>	<i>Name</i>	<i>S/T</i>	<i>MSR</i>	<i>SR</i>	<i>SRS</i>	<i>SLA</i>	<i>Name</i>
4					SOUTH AUSTRALIA	4					SOUTH AUSTRALIA
9					Balance of South Australia	9					Balance of South Australia
68					Southern and Eastern SA	68					Southern and Eastern SA
1					Southern and Eastern SA	1					Southern and Eastern SA
	0125				Adelaide Hills (DC) - North		4551				Mount Barker (DC) - Central
	0128				Adelaide Hills (DC) Bal		4554				Mount Barker (DC) Bal
	0221				Alexandrina (DC) - Coastal		4620				Mount Gambier (C)
	0224				Alexandrina (DC) - Strathalbyn		5040				Murray Bridge (RC)
	0311				Barossa (DC) - Angaston		5090				Naracoorte and Lucindale (DC)
	0314				Barossa (DC) - Barossa		6671				Renmark Paringa (DC) - Paringa
	0315				Barossa (DC) - Tanunda		6674				Renmark Paringa (DC) - Renmark
	0521				Berri & Barmera (DC) - Barmera		6860				Robe (DC)
	0524				Berri & Barmera (DC) - Berri		7290				Southern Mallee (DC)
	2250				Grant (DC)		7630				Tatiara (DC)
	2750				Kangaroo Island (DC)		7800				The Coorong (DC)
	3080				Karoonda East Murray (DC)		8050				Victor Harbor (C)
	3360				Kingston (DC)		8341				Wattle Range (DC) - East
	3650				Light (RegC)		8344				Wattle Range (DC) - West
	3791				Loxton Waikerie (DC) - East		8750				Yankalilla (DC)
	3794				Loxton Waikerie (DC) - West		9039				Unincorp. Riverland
	3920				Mallala (DC)		9109				Unincorp. Murray Mallee
	4210				Mid Murray (DC)		9779				Off-Shore Areas & Migratory

WESTERN AUSTRALIA, States/Territories, Major Statistical Regions, Statistical Regions —Statistical Region Sectors, Statistical Local Areas

S/T	MSR	SR	SRS	SLA	Name	S/T	MSR	SR	SRS	SLA	Name	
5					WESTERN AUSTRALIA	5					WESTERN AUSTRALIA	
	1				Perth			9			Balance of Western Australia	
		04			Central Metropolitan				64		Lower Western WA	
			1		Central Metropolitan					1	Lower Western WA	
				1310	Cambridge (T)					0081	Albany (C) - Central	
				1750	Claremont (T)					0084	Albany (C) Bal	
				2170	Cottesloe (T)					0280	Augusta-Margaret River (S)	
				5740	Mosman Park (T)					0630	Boddington (S)	
				6580	Nedlands (C)					0770	Boyup Brook (S)	
				6930	Peppermint Grove (S)					0840	Bridgetown-Greenbushes (S)	
				7081	Perth (C) - Inner					0910	Brookton (S)	
				7082	Perth (C) - Remainder					1050	Broomehill (S)	
				7980	Subiaco (C)					1190	Bunbury (C)	
				8570	Vincent (T)					1260	Busselton (S)	
		08			East Metropolitan						1401	Capel (S) - Pt A
			1		East Metropolitan						1404	Capel (S) - Pt B
				0350	Bassendean (T)						1890	Collie (S)
				0420	Bayswater (C)						2100	Corrigin (S)
				4200	Kalamunda (S)						2240	Cranbrook (S)
				6090	Mundaring (S)						2310	Cuballing (S)
				8050	Swan (C)						2661	Dardanup (S) - Pt A
											2664	Dardanup (S) - Pt B
		12			North Metropolitan						2730	Denmark (S)
			1		North Metropolitan						2870	Donnybrook-Balingup (S)
				4171	Joondalup (C) - North						3010	Dumbleyung (S)
				4174	Joondalup (C) - South						3640	Gnowangerup (S)
				7914	Stirling (C) - Central						3991	Harvey (S) - Pt A
				7915	Stirling (C) - Coastal						3994	Harvey (S) - Pt B
				7916	Stirling (C) - South-Eastern						4130	Jerramungup (S)
				8761	Wanneroo (C) - North-East						4340	Katanning (S)
				8764	Wanneroo (C) - North-West						4480	Kent (S)
				8767	Wanneroo (C) - South						4550	Kojonup (S)
		16			South West Metropolitan						4620	Kondinin (S)
			1		South West Metropolitan						4760	Kulin (S)
				1820	Cockburn (C)						4900	Lake Grace (S)
				3150	East Fremantle (T)						5110	Mandurah (C)
				3431	Fremantle (C) - Inner						5180	Manjimup (S)
				3432	Fremantle (C) - Remainder						6230	Murray (S)
				4830	Kwinana (T)						6300	Nannup (S)
				5320	Melville (C)						6440	Narrogin (T)
				7490	Rockingham (C)						6510	Narrogin (S)
		20			South East Metropolitan						7140	Pingelly (S)
			1		South East Metropolitan						7210	Plantagenet (S)
				0210	Armadale (C)						8120	Tambellup (S)
				0490	Belmont (C)						8610	Wagin (S)
				1330	Canning (C)						8680	Wandering (S)
				3780	Gosnells (C)						8820	Waroona (S)
				7700	Serpentine-Jarrahdale (S)						8890	West Arthur (S)
				7840	South Perth (C)						9100	Wickepin (S)
				8510	Victoria Park (T)						9170	Williams (S)
											9380	Woodanilling (S)

WESTERN AUSTRALIA, States/Territories, Major Statistical Regions, Statistical Regions —Statistical Region Sectors, Statistical Local Areas *continued*

<i>S/T MSR SR SRS SLA</i>	<i>Name</i>	<i>S/T MSR SR SRS SLA</i>	<i>Name</i>
<i>5 cont.</i>	WESTERN AUSTRALIA	<i>5 cont.</i>	WESTERN AUSTRALIA
<i>9 cont.</i>	Balance of Western Australia	<i>9 cont.</i>	Balance of Western Australia
68	Remainder - Balance WA	68 cont.	Remainder - Balance WA
1	Remainder - Balance WA	<i>1 cont.</i>	Remainder - Balance WA
0250	Ashburton (S)	5530	Mingenew (S)
0560	Beverley (S)	5600	Moora (S)
0980	Broome (S)	5670	Morawa (S)
1120	Bruce Rock (S)	5810	Mount Magnet (S)
1470	Carnamah (S)	5880	Mount Marshall (S)
1540	Carnarvon (S)	5950	Mukinbudin (S)
1610	Chapman Valley (S)	6020	Mullewa (S)
1680	Chittering (S)	6160	Murchison (S)
1960	Coolgardie (S)	6370	Narembeen (S)
2030	Coorow (S)	6620	Ngaanyatjarraku (S)
2380	Cue (S)	6650	Northam (T)
2450	Cunderdin (S)	6720	Northam (S)
2520	Dalwallinu (S)	6790	Northampton (S)
2590	Dandaragan (S)	6860	Nungarin (S)
2800	Derby-West Kimberley (S)	7000	Perenjori (S)
2940	Dowerin (S)	7280	Port Hedland (T)
3080	Dundas (S)	7350	Quairading (S)
3220	East Pilbara (S)	7420	Ravensthorpe (S)
3290	Esperance (S)	7560	Roebourne (S)
3360	Exmouth (S)	7630	Sandstone (S)
3500	Geraldton (C)	7770	Shark Bay (S)
3570	Gingin (S)	8190	Tammin (S)
3710	Goomalling (S)	8260	Three Springs (S)
3851	Greenough (S) - Pt A	8330	Toodyay (S)
3854	Greenough (S) - Pt B	8400	Trayning (S)
3920	Halls Creek (S)	8470	Upper Gascoyne (S)
4060	Irwin (S)	8540	Victoria Plains (S)
4281	Kalgoorlie/Boulder (C) - Pt A	9030	Westonia (S)
4284	Kalgoorlie/Boulder (C) - Pt B	9250	Wiluna (S)
4410	Kellerberrin (S)	9310	Wongan-Ballidu (S)
4690	Koorda (S)	9450	Wyalkatchem (S)
4970	Laverton (S)	9520	Wyndham-East Kimberley (S)
5040	Leonora (S)	9590	Yalgoo (S)
5250	Meekatharra (S)	9660	Yilgarn (S)
5390	Menzies (S)	9730	York (S)
5460	Merredin (S)	9779	Off-Shore Areas & Migratory

TASMANIA, States/Territories, Major Statistical Regions, Statistical Regions —Statistical Region Sectors, Statistical Local Areas

<i>S/T</i>	<i>MSR</i>	<i>SR</i>	<i>SRS</i>	<i>SLA</i>	<i>Name</i>	<i>S/T</i>	<i>MSR</i>	<i>SR</i>	<i>SRS</i>	<i>SLA</i>	<i>Name</i>
6					TASMANIA	6					TASMANIA
	1				Tasmania			1			Tasmania
		04			Tasmania				04		Tasmania
			1		Greater Hobart-Southern					2	Northern
				0410	Brighton (M)					4012	Launceston (C) - Pt B
				1010	Central Highlands (M)					4013	Launceston (C) - Pt C
				1410	Clarence (C)					4211	Meander Valley (M) - Pt A
				1511	Derwent Valley (M) - Pt A					4212	Meander Valley (M) - Pt B
				1512	Derwent Valley (M) - Pt B					4611	Northern Midlands (M) - Pt A
				2410	Glamorgan/Spring Bay (M)					4612	Northern Midlands (M) - Pt B
				2610	Glenorchy (C)					5811	West Tamar (M) - Pt A
				2811	Hobart (C) - Inner					5812	West Tamar (M) - Pt B
				2812	Hobart (C) - Remainder					9779	Off-Shore Areas & Migratory
				3010	Huon Valley (M)						
				3611	Kingborough (M) - Pt A				3		Mersey-Lyell
				3612	Kingborough (M) - Pt B					0611	Burnie (C) - Pt A
				4811	Sorell (M) - Pt A					0612	Burnie (C) - Pt B
				4812	Sorell (M) - Pt B					0811	Central Coast (M) - Pt A
				5010	Southern Midlands (M)					0812	Central Coast (M) - Pt B
				5210	Tasman (M)					1210	Circular Head (M)
			2		Northern					1610	Devonport (C)
				0210	Break O'Day (M)					3210	Kentish (M)
				1810	Dorset (M)					3410	King Island (M)
				2010	Flinders (M)					3811	Latrobe (M) - Pt A
				2211	George Town (M) - Pt A					3812	Latrobe (M) - Pt B
				2212	George Town (M) - Pt B					5411	Waratah/Wynyard (M) - Pt A
				4011	Launceston (C) - Inner					5412	Waratah/Wynyard (M) - Pt B
										5610	West Coast (M)

NORTHERN TERRITORY, States/Territories, Major Statistical Regions, Statistical Regions
—Statistical Region Sectors, Statistical Local Areas

S/T	MSR	SR	SRS	SLA	Name	S/T	MSR	SR	SRS	SLA	Name
7					NORTHERN TERRITORY	7					NORTHERN TERRITORY
	1				Northern Territory		1				Northern Territory
		04			Northern Territory			04			Northern Territory
			1		Darwin				2		Balance Northern Territory
				1004	Alawa					0360	Anmatjere (CGC)
				1008	Anula					0400	Artarpilta (CGC)
				1011	Bayview-Woolner					0540	Belyuen (CGC)
				1014	Brinkin					0570	Binjari (CGC)
				1018	City - Inner					0600	Borroloola (CGC)
				1024	Coconut Grove					0700	Coomalie (CGC)
				1028	Fannie Bay					0759	Cox-Finniss
				1034	Jingili					0770	Cox Peninsula (CGC)
				1038	Karama					0790	Daguragu (CGC)
				1044	Larrakeyah					0809	Daly
				1048	Leanyer					1209	East Arnhem - Bal
				1052	Lee Point-Leanyer Swamp					1350	Elliott District (CGC)
				1054	Ludmilla					1409	Else
				1058	Malak					1609	Groote Eylandt
				1064	Marrara					1809	Gulf
				1068	Millner					1909	Hanson
				1074	Moil					2000	Jabiru (T)
				1078	Nakara					2100	Jilkminggan (CGC)
				1084	Narrows					2200	Katherine (T)
				1088	Nightcliff					2240	Kunbarlanjinja (CGC)
				1094	Parap					2270	Lajamanu (CGC)
				1098	Rapid Creek					2320	Ltyentye Purte (CGC)
				1104	Stuart Park					2340	Margarr (CGC)
				1108	The Gardens					2360	Mataranka (CGC)
				1114	Tiwi					2380	Naiyu Nambiyu (CGC)
				1118	Wagaman					2409	Nhulunbuy
				1124	Wanguri					2500	Numbulwar Numburindi (CGC)
				1128	Winnellie					2530	Nyirranggulung Mardruk Ngadberre (CGC)
				1134	Wulagi					3009	Petermann-Simpson
				1138	City - Remainder					3030	Pine Creek (CGC)
				1169	East Arm					3209	Sandover
				2304	Litchfield (S) - Pt A					3309	South Alligator
				2308	Litchfield (S) - Pt B					3409	Tableland
				2802	Bakewell					3609	Tanami
				2804	Driver					3650	Tapatjatjaka (CGC)
				2806	Durack					3800	Tennant Creek (T)
				2808	Gray					4009	Tennant Creek - Bal
				2811	Gunn-Palmerston City					4020	Thamarrurr (CGC)
				2814	Moulden					4030	Timber Creek (CGC)
				2818	Woodroffe					4050	Tiwi Islands (CGC)
				2824	Palmerston (C) Bal					4409	Victoria
			2		Balance Northern Territory					4600	Walangeri Ngumpinku (CGC)
				0201	Alice Springs (T) - Charles					4650	Wallace Rockhole (CGC)
				0203	Alice Springs (T) - Heavitree					4700	Watiyanu (CGC)
				0205	Alice Springs (T) - Larapinta					4809	West Arnhem
				0207	Alice Springs (T) - Ross					5000	Yuendumu (CGC)
				0208	Alice Springs (T) - Stuart					5050	Yugul Mangi (CGC)
				0300	Alpururulam (CGC)					9779	Off-Shore Areas & Migratory
				0330	Angurugu (CGC)						

AUSTRALIAN CAPITAL TERRITORY, States/Territories, Major Statistical Regions, Statistical Regions—Statistical Region Sectors, Statistical Local Areas

S/T	MSR	SR	SRS	SLA	Name	S/T	MSR	SR	SRS	SLA	Name
8					AUSTRALIAN CAPITAL TERRITORY	8					AUSTRALIAN CAPITAL TERRITORY
	1				Australian Capital Territory						Australian Capital Territory
		04			Australian Capital Territory				04		Australian Capital Territory
			1		Australian Capital Territory					1	Australian Capital Territory
				0089	Acton					4419	Isaacs
				0189	Ainslie					4509	Isabella Plains
				0239	Amaroo					4589	Jerrabomberra
				0279	Aranda					4779	Kaleen
				0339	Banks					4869	Kambah
				0369	Barton					4959	Kingston
				0459	Belconnen Town Centre					5049	Kowen
				0549	Belconnen - SSD Bal					5139	Latham
				0609	Bonython					5229	Lyneham
				0639	Braddon					5319	Lyons
				0729	Bruce					5409	McKellar
				0819	Calwell					5489	Macarthur
				0909	Campbell					5589	Macgregor
				1089	Chapman					5679	Macquarie
				1179	Charnwood					5769	Majura
				1269	Chifley					5859	Mawson
				1359	Chisholm					5949	Melba
				1449	City					6039	Mitchell
				1549	Conder					6129	Monash
				1629	Cook					6219	Narrabundah
				1719	Curtin					6249	Ngunnawal
				1809	Deakin					6279	Nicholls
				1889	Dickson					6309	Oaks Estate
				1989	Downer					6389	O'Connor
				2079	Duffy					6489	O'Malley
				2139	Dunlop					6579	Oxley
				2169	Duntroon					6669	Page
				2259	Evatt					6719	Palmerston
				2349	Fadden					6759	Parkes
				2439	Farrer					6849	Pearce
				2529	Fisher					6939	Phillip
				2619	Florey					7029	Pialligo
				2709	Flynn					7119	Red Hill
				2789	Forrest					7209	Reid
				2889	Fraser					7289	Richardson
				2979	Fyshwick					7389	Rivett
				3069	Garran					7479	Russell
				3159	Gilmore					7569	Scullin
				3249	Giralang					7659	Spence
				3289	Gordon					7749	Stirling
				3339	Gowrie					7839	Stromlo
				3379	Greenway					7929	Symonston
				3429	Griffith					8019	Theodore
				3519	Gungahlin					8109	Torrens
				3529	Gungahlin-Hall - SSD Bal					8189	Tuggeranong - SSD Bal
				3609	Hackett					8289	Turner
				3689	Hall					8379	Wanniassa
				3789	Harman					8469	Waramanga
				3819	Harrison					8559	Watson
				3879	Hawker					8649	Weetangera
				3969	Higgins					8739	Weston
				4059	Holder					8829	Weston Creek-Stromlo - SSD Bal
				4149	Holt					8919	Yarralumla
				4239	Hughes					9009	Remainder of ACT
				4329	Hume						

OTHER TERRITORIES, States/Territories, Major Statistical Regions, Statistical Regions —Statistical Region Sectors, Statistical Local Areas

<i>S/T</i>	<i>MSR</i>	<i>SR</i>	<i>SRS</i>	<i>SLA</i>	<i>Name</i>	<i>S/T</i>	<i>MSR</i>	<i>SR</i>	<i>SRS</i>	<i>SLA</i>	<i>Name</i>
9					OTHER TERRITORIES	9					OTHER TERRITORIES
	1				Other Territories			1			Other Territories
		04			Other Territories				04		Other Territories
			1		Other Territories				2		Balance Other Territories
				1009	Jervis Bay Territory					9779	Off-Shore Areas & Migratory
				2009	Territory of Christmas Island						
				3009	Territory of Cocos (Keeling) Islands						

SECTION OF STATE STRUCTURE

ALL STATES, State/Territory, Section of State, Population Range

<i>S/T</i>	<i>SOS</i>	<i>PR</i>	<i>Name</i>	<i>S/T</i>	<i>SOS</i>	<i>PR</i>	<i>Name</i>
1			NEW SOUTH WALES	4			SOUTH AUSTRALIA
0			Major Urban	0			Major Urban
	1		1 million or more		1		1 million or more
	2		250,000 to 999,999		2		250,000 to 999,999
	3		100,000 to 249,999		3		100,000 to 249,999
1			Other Urban	1			Other Urban
	1		50,000 to 99,999		1		50,000 to 99,999
	2		20,000 to 49,999		2		20,000 to 49,999
	3		10,000 to 19,999		3		10,000 to 19,999
	4		5,000 to 9,999		4		5,000 to 9,999
	5		1,000 to 4,999		5		1,000 to 4,999
2			Bounded Locality	2			Bounded Locality
	1		500 to 999		1		500 to 999
	2		200 to 499		2		200 to 499
3			Rural Balance	3			Rural Balance
	1		Remainder of State/Territory		1		Remainder of State/Territory
4			Migratory	4			Migratory
	1		Off-shore, shipping, migratory CDs		1		Off-shore, shipping, migratory CDs
2			VICTORIA	5			WESTERN AUSTRALIA
0			Major Urban	0			Major Urban
	1		1 million or more		1		1 million or more
	2		250,000 to 999,999		2		250,000 to 999,999
	3		100,000 to 249,999		3		100,000 to 249,999
1			Other Urban	1			Other Urban
	1		50,000 to 99,999		1		50,000 to 99,999
	2		20,000 to 49,999		2		20,000 to 49,999
	3		10,000 to 19,999		3		10,000 to 19,999
	4		5,000 to 9,999		4		5,000 to 9,999
	5		1,000 to 4,999		5		1,000 to 4,999
2			Bounded Locality	2			Bounded Locality
	1		500 to 999		1		500 to 999
	2		200 to 499		2		200 to 499
3			Rural Balance	3			Rural Balance
	1		Remainder of State/Territory		1		Remainder of State/Territory
4			Migratory	4			Migratory
	1		Off-shore, shipping, migratory CDs		1		Off-shore, shipping, migratory CDs
3			QUEENSLAND	6			TASMANIA
0			Major Urban	0			Major Urban
	1		1 million or more		1		1 million or more
	2		250,000 to 999,999		2		250,000 to 999,999
	3		100,000 to 249,999		3		100,000 to 249,999
1			Other Urban	1			Other Urban
	1		50,000 to 99,999		1		50,000 to 99,999
	2		20,000 to 49,999		2		20,000 to 49,999
	3		10,000 to 19,999		3		10,000 to 19,999
	4		5,000 to 9,999		4		5,000 to 9,999
	5		1,000 to 4,999		5		1,000 to 4,999
2			Bounded Locality	2			Bounded Locality
	1		500 to 999		1		500 to 999
	2		200 to 499		2		200 to 499
3			Rural Balance	3			Rural Balance
	1		Remainder of State/Territory		1		Remainder of State/Territory
4			Migratory	4			Migratory
	1		Off-shore, shipping, migratory CDs		1		Off-shore, shipping, migratory CDs

ALL STATES, State/Territory, Section of State, Population Range *continued*

S/T	SOS	PR	Name	S/T	SOS	PR	Name
7			NORTHERN TERRITORY	8	<i>cont.</i>		AUSTRALIAN CAPITAL TERRITORY
	0		Major Urban		2		Bounded Locality
	1		1 million or more		1		500 to 999
	2		250,000 to 999,999		2		200 to 499
	3		100,000 to 249,999		3		Rural Balance
	1		Other Urban		1		Remainder of State/Territory
	1		50,000 to 99,999		4		Migratory
	2		20,000 to 49,999		1		Off-shore, shipping, migratory CDs
	3		10,000 to 19,999	9			OTHER TERRITORIES
	4		5,000 to 9,999		0		Major Urban
	5		1,000 to 4,999		1		1 million or more
	2		Bounded Locality		2		250,000 to 999,999
	1		500 to 999		3		100,000 to 249,999
	2		200 to 499		1		Other Urban
	3		Rural Balance		1		50,000 to 99,999
	1		Remainder of State/Territory		2		20,000 to 49,999
	4		Migratory		3		10,000 to 19,999
	1		Off-shore, shipping, migratory CDs		4		5,000 to 9,999
8			AUSTRALIAN CAPITAL TERRITORY		5		1,000 to 4,999
	0		Major Urban		2		Bounded Locality
	1		1 million or more		1		500 to 999
	2		250,000 to 999,999		2		200 to 499
	3		100,000 to 249,999		3		Rural Balance
	1		Other Urban		1		Remainder of State/Territory
	1		50,000 to 99,999		4		Migratory
	2		20,000 to 49,999		1		Off-shore, shipping, migratory CDs
	3		10,000 to 19,999				
	4		5,000 to 9,999				
	5		1,000 to 4,999				

REMOTENESS STRUCTURE

ALL STATES, State/Territory, Remoteness Area

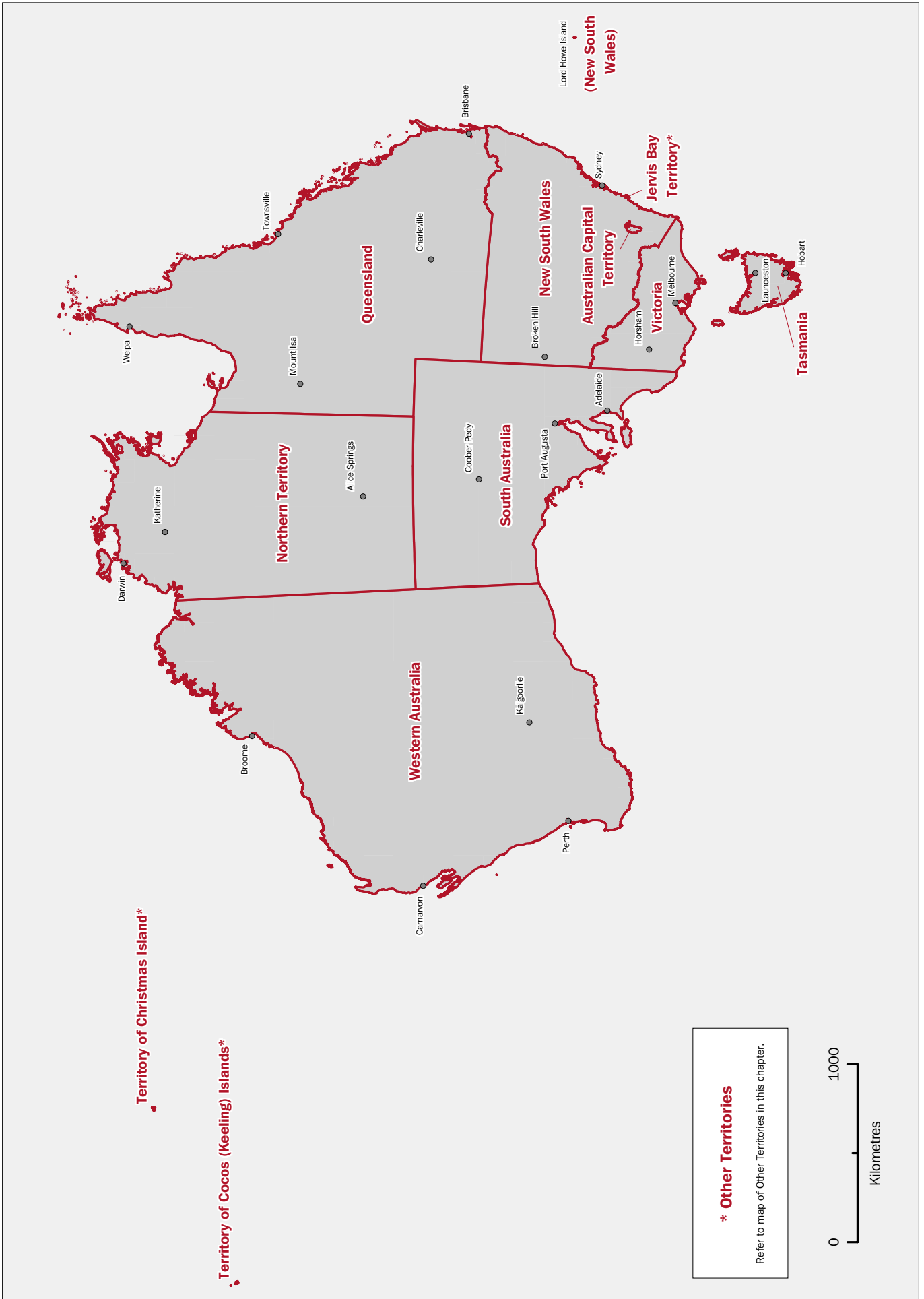
<i>S/T RA</i>	<i>Name</i>	<i>S/T RA</i>	<i>Name</i>
1	NEW SOUTH WALES	5 cont.	WESTERN AUSTRALIA
0	Major Cities of Australia	3	Remote Australia
1	Inner Regional Australia	4	Very Remote Australia
2	Outer Regional Australia	5	Migratory
3	Remote Australia		
4	Very Remote Australia	6	TASMANIA
5	Migratory	0	Major Cities of Australia
2	VICTORIA	1	Inner Regional Australia
0	Major Cities of Australia	2	Outer Regional Australia
1	Inner Regional Australia	3	Remote Australia
2	Outer Regional Australia	4	Very Remote Australia
3	Remote Australia	5	Migratory
4	Very Remote Australia		
5	Migratory	7	NORTHERN TERRITORY
3	QUEENSLAND	0	Major Cities of Australia
0	Major Cities of Australia	1	Inner Regional Australia
1	Inner Regional Australia	2	Outer Regional Australia
2	Outer Regional Australia	3	Remote Australia
3	Remote Australia	4	Very Remote Australia
4	Very Remote Australia	5	Migratory
5	Migratory		
4	SOUTH AUSTRALIA	8	AUSTRALIAN CAPITAL TERRITORY
0	Major Cities of Australia	0	Major Cities of Australia
1	Inner Regional Australia	1	Inner Regional Australia
2	Outer Regional Australia	2	Outer Regional Australia
3	Remote Australia	3	Remote Australia
4	Very Remote Australia	4	Very Remote Australia
5	Migratory	5	Migratory
5	WESTERN AUSTRALIA	9	OTHER TERRITORIES
0	Major Cities of Australia	0	Major Cities of Australia
1	Inner Regional Australia	1	Inner Regional Australia
2	Outer Regional Australia	2	Outer Regional Australia
		3	Remote Australia
		4	Very Remote Australia
		5	Migratory

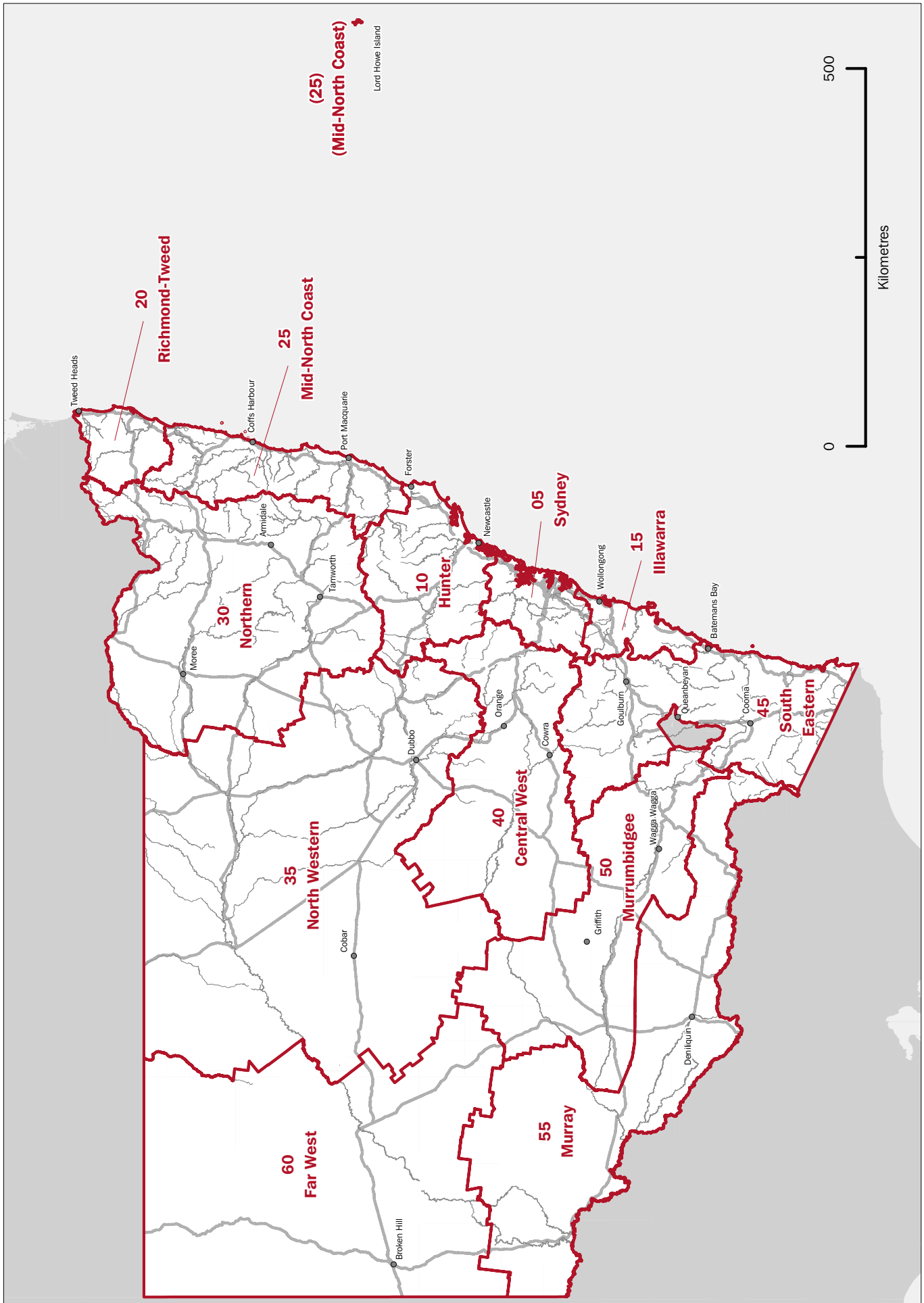
CHAPTER **15**

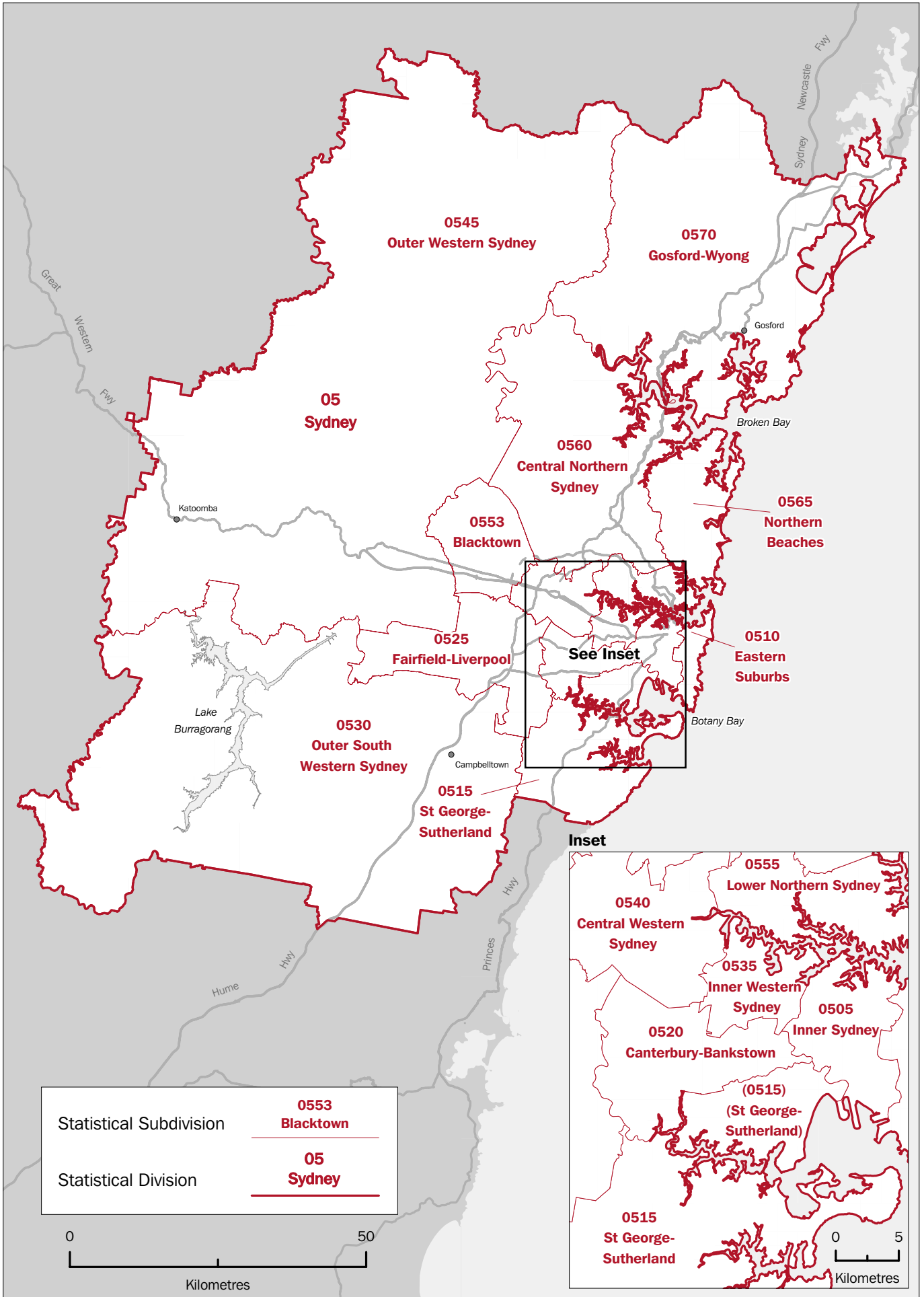
MAPS

CONTENTS

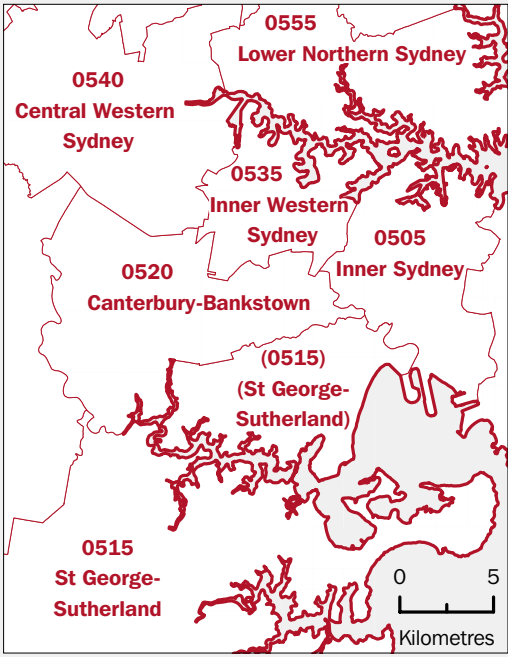
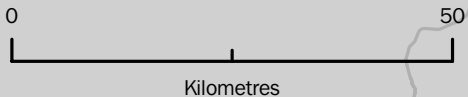
	<i>page</i>
Geographic Australia	153
New South Wales	154
Victoria	162
Queensland	170
South Australia	184
Western Australia	192
Tasmania	199
Northern Territory	204
Australian Capital Territory	211
Other Territories	214

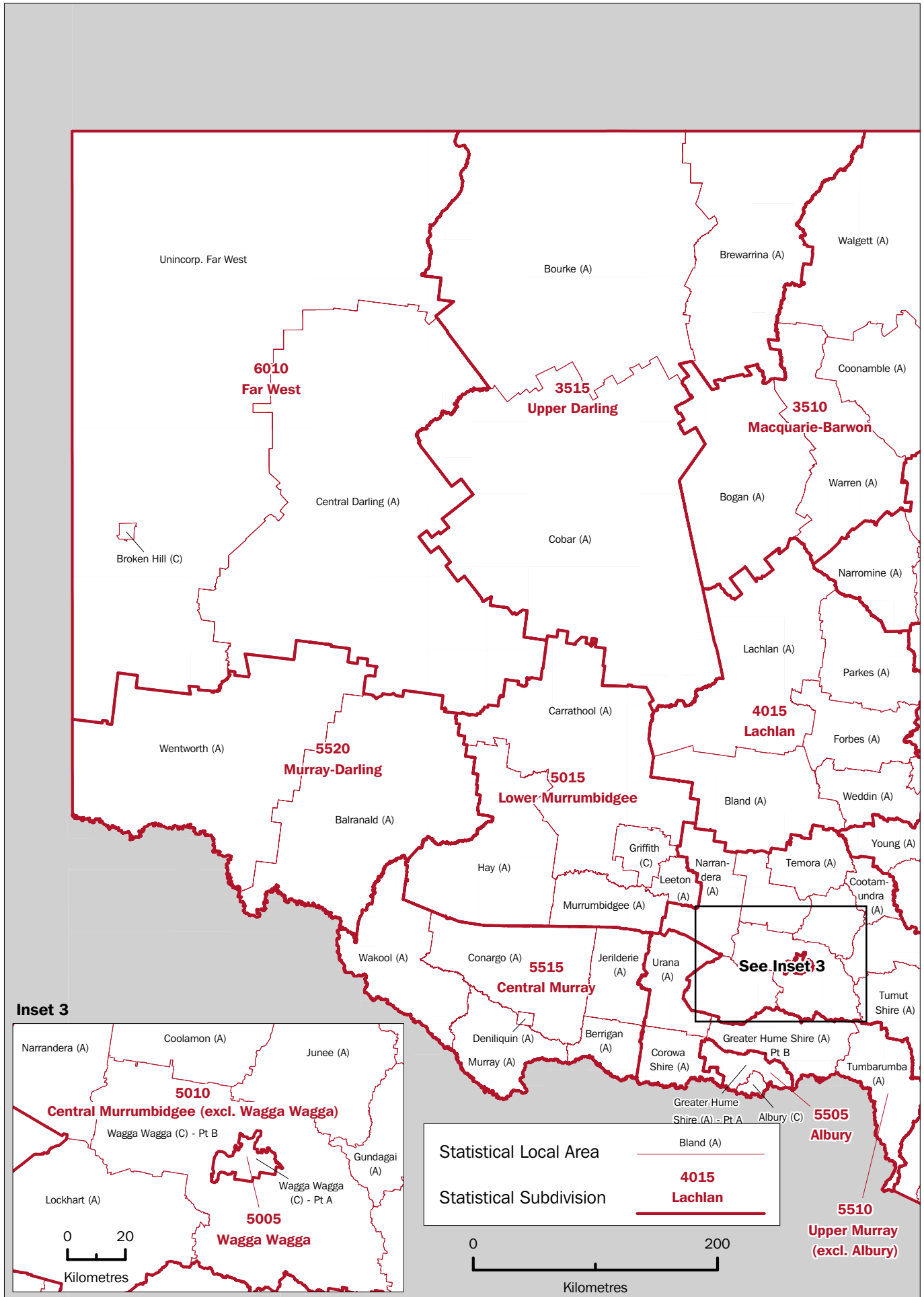


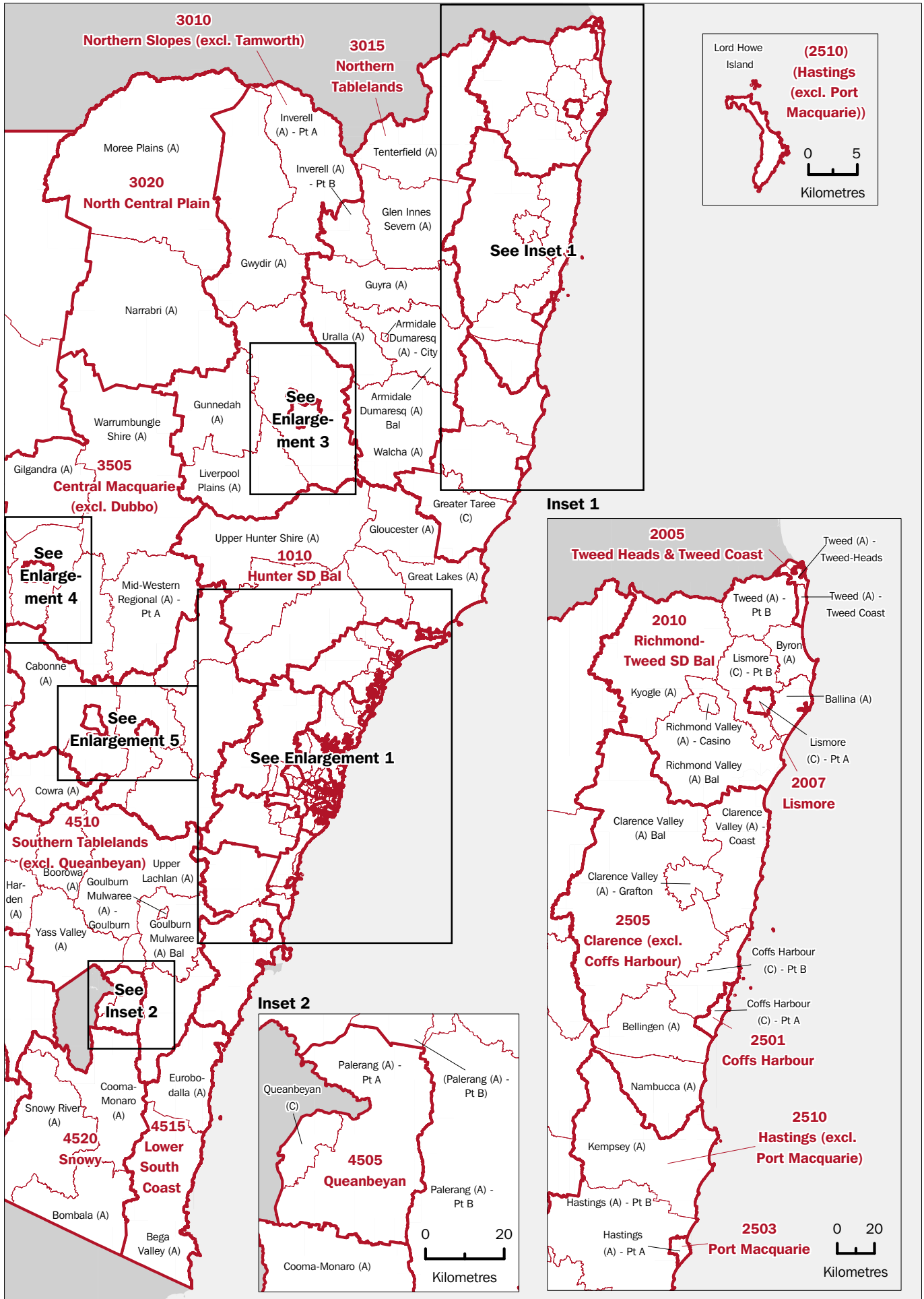


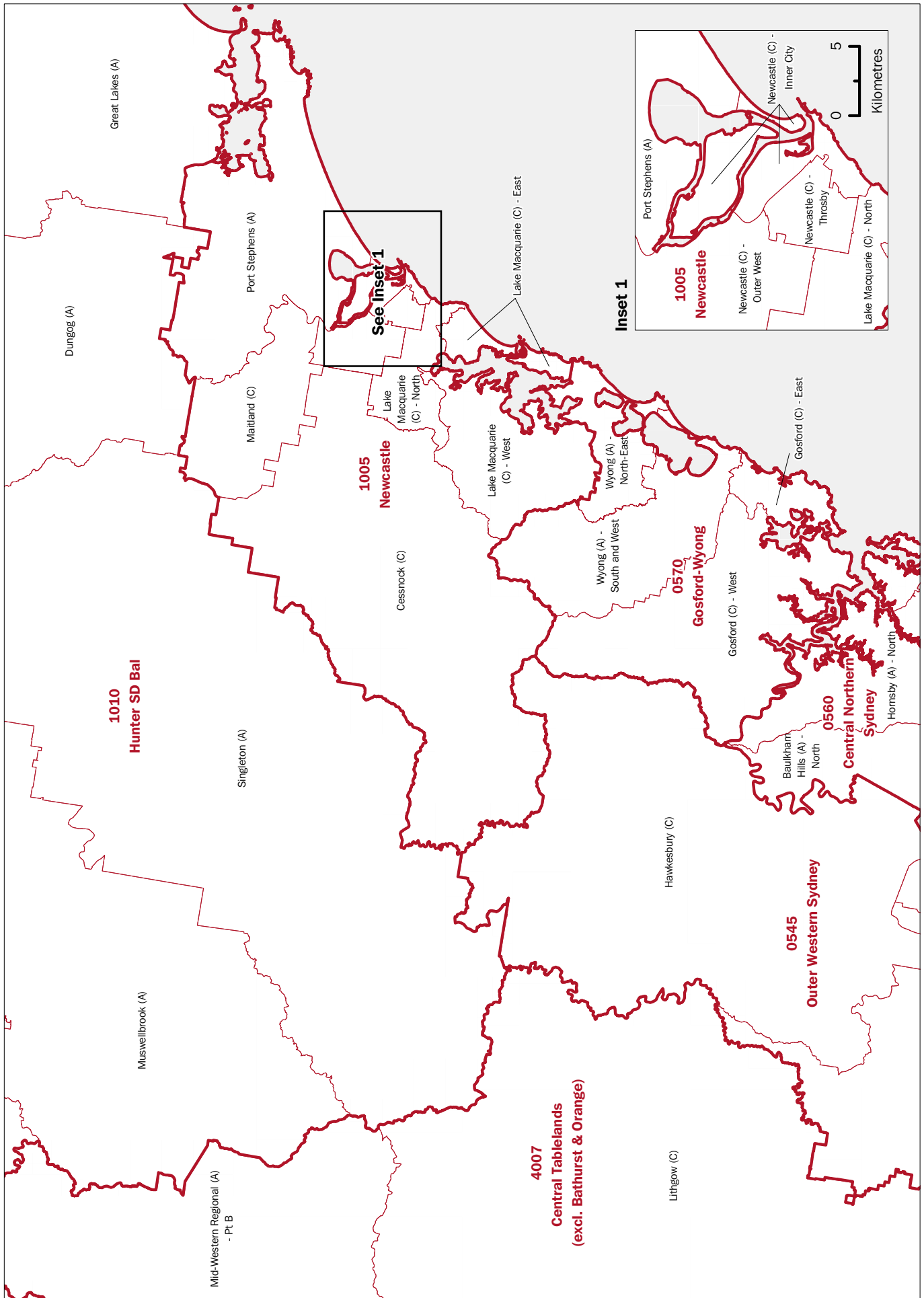


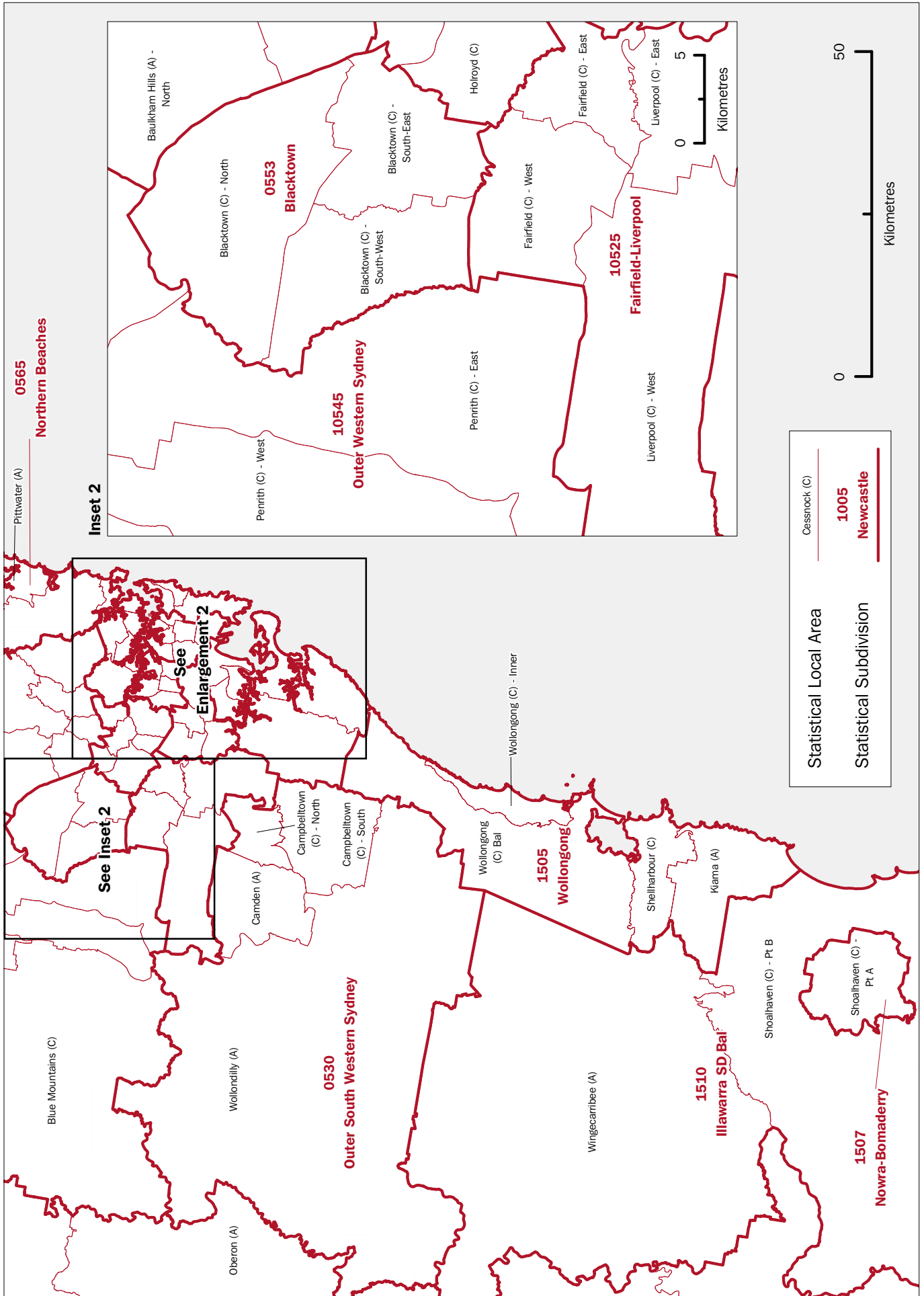
Statistical Subdivision	0553 Blacktown
Statistical Division	05 Sydney

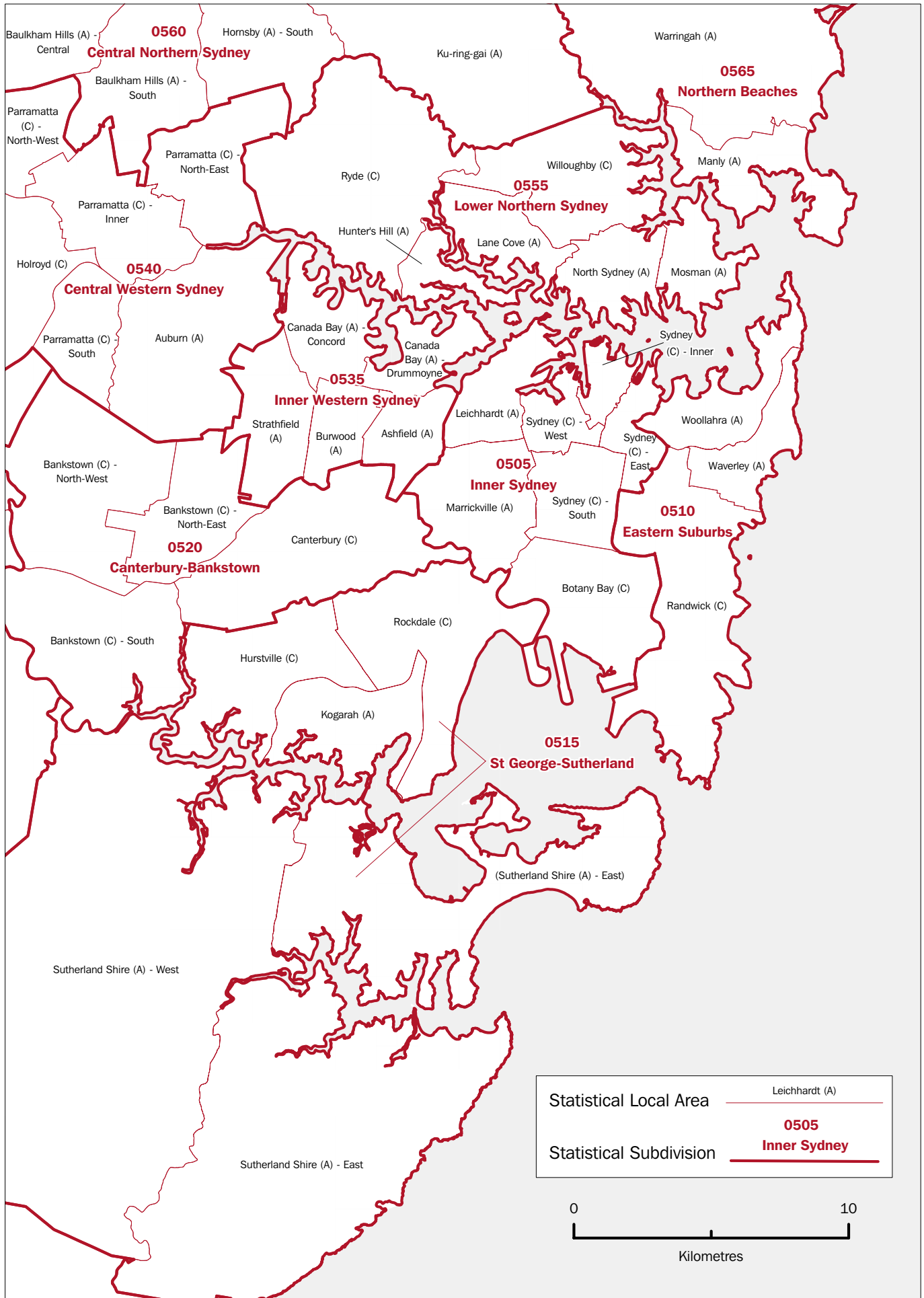


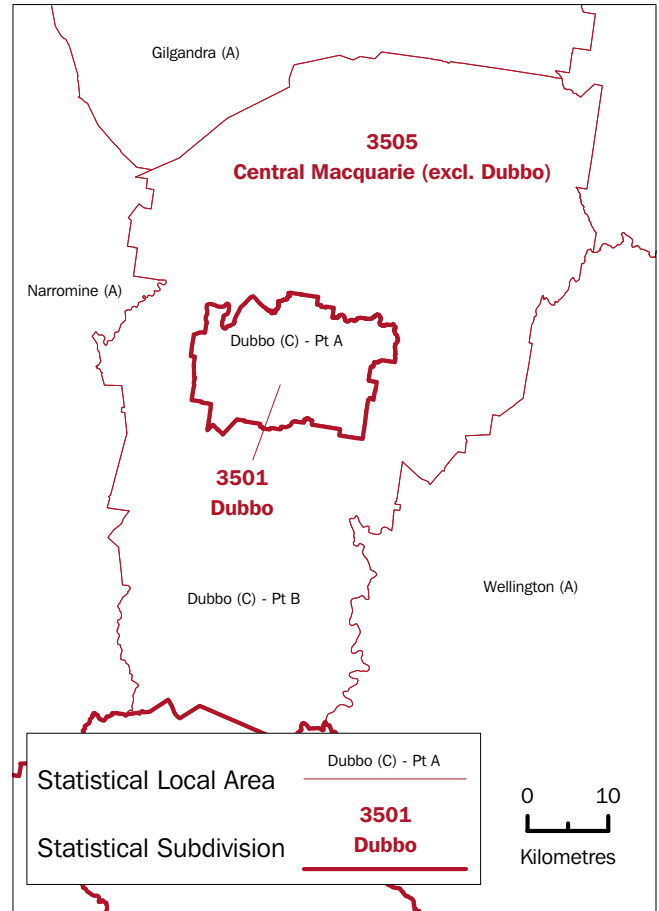
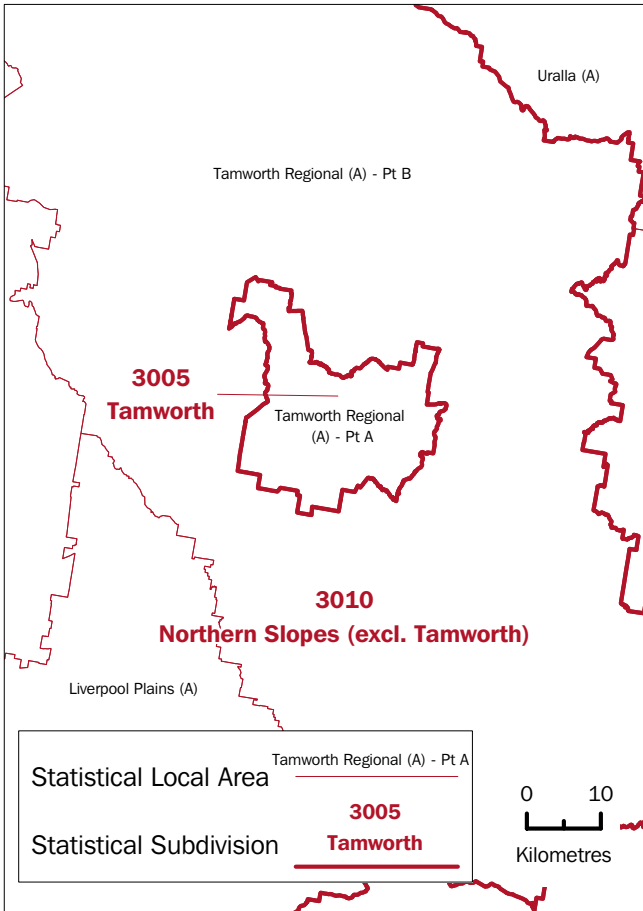








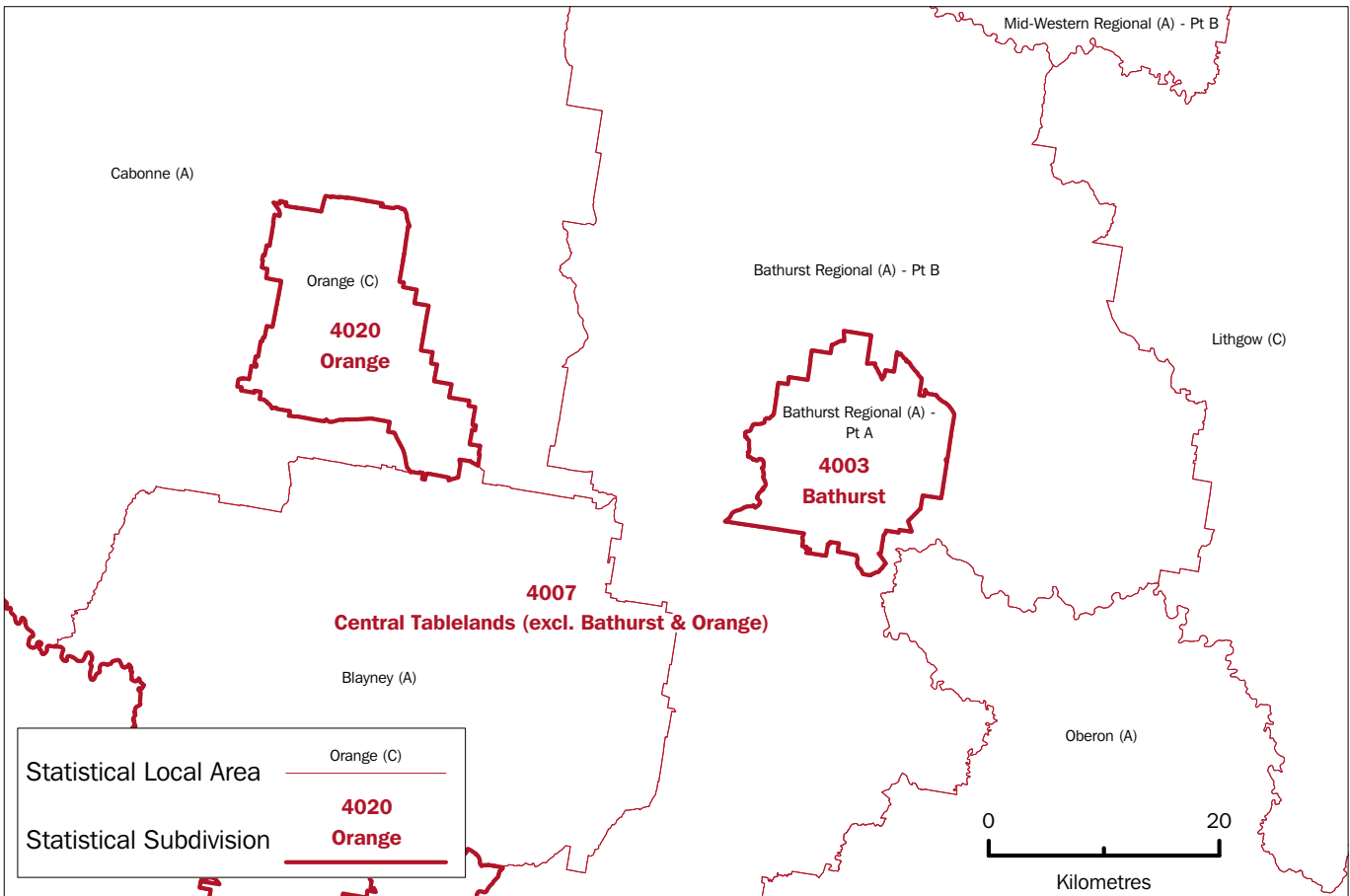


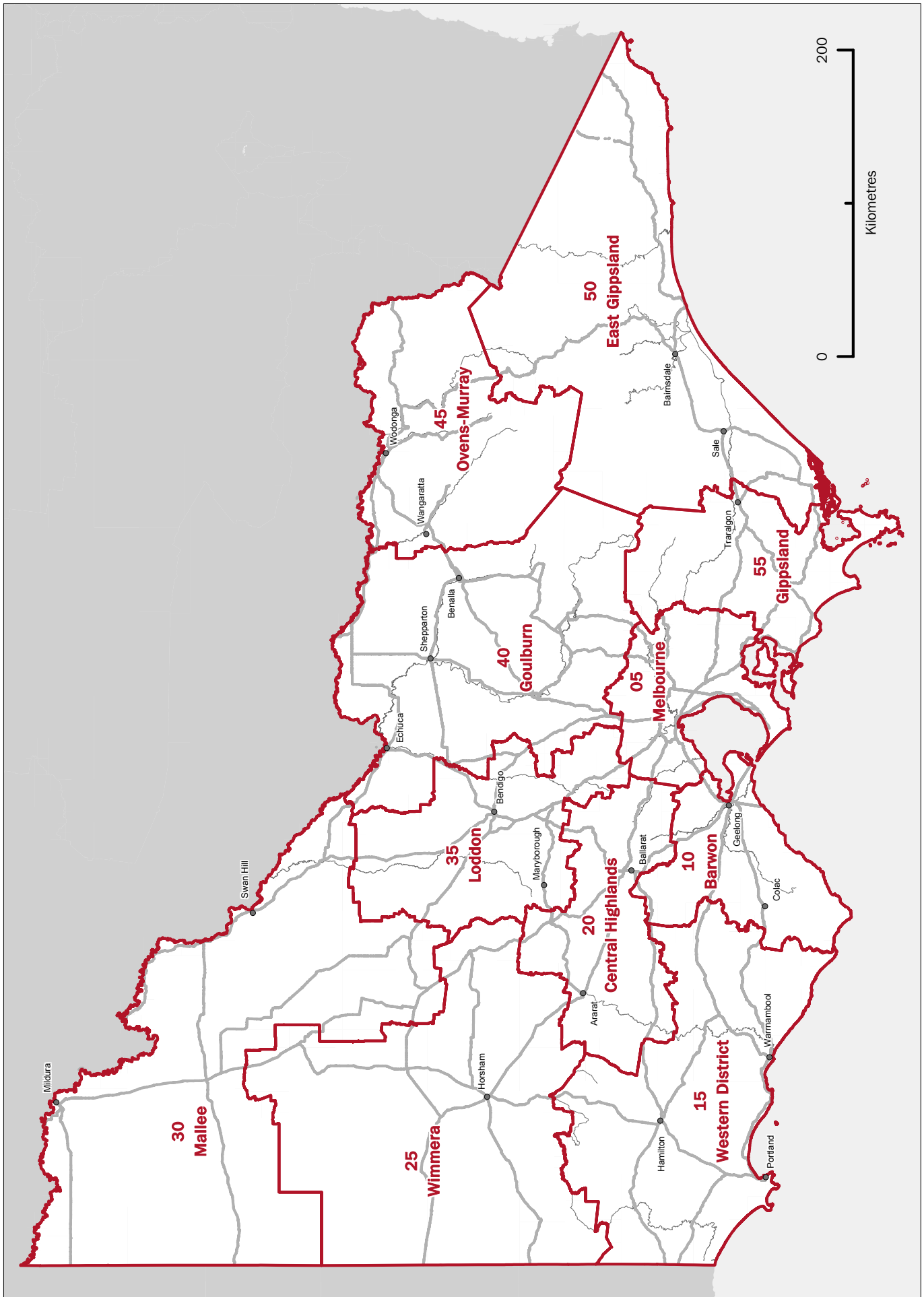


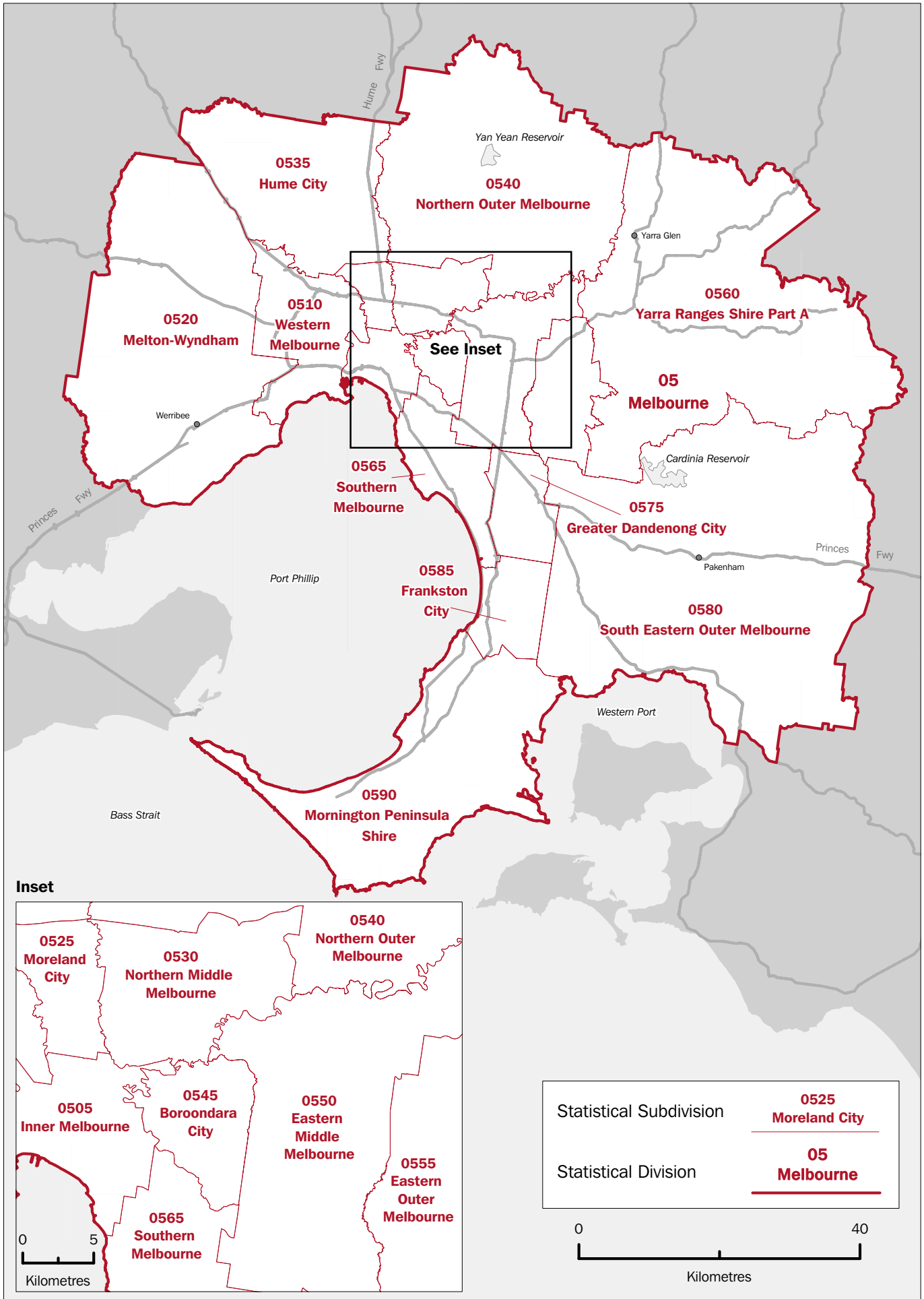
Enlargement 3

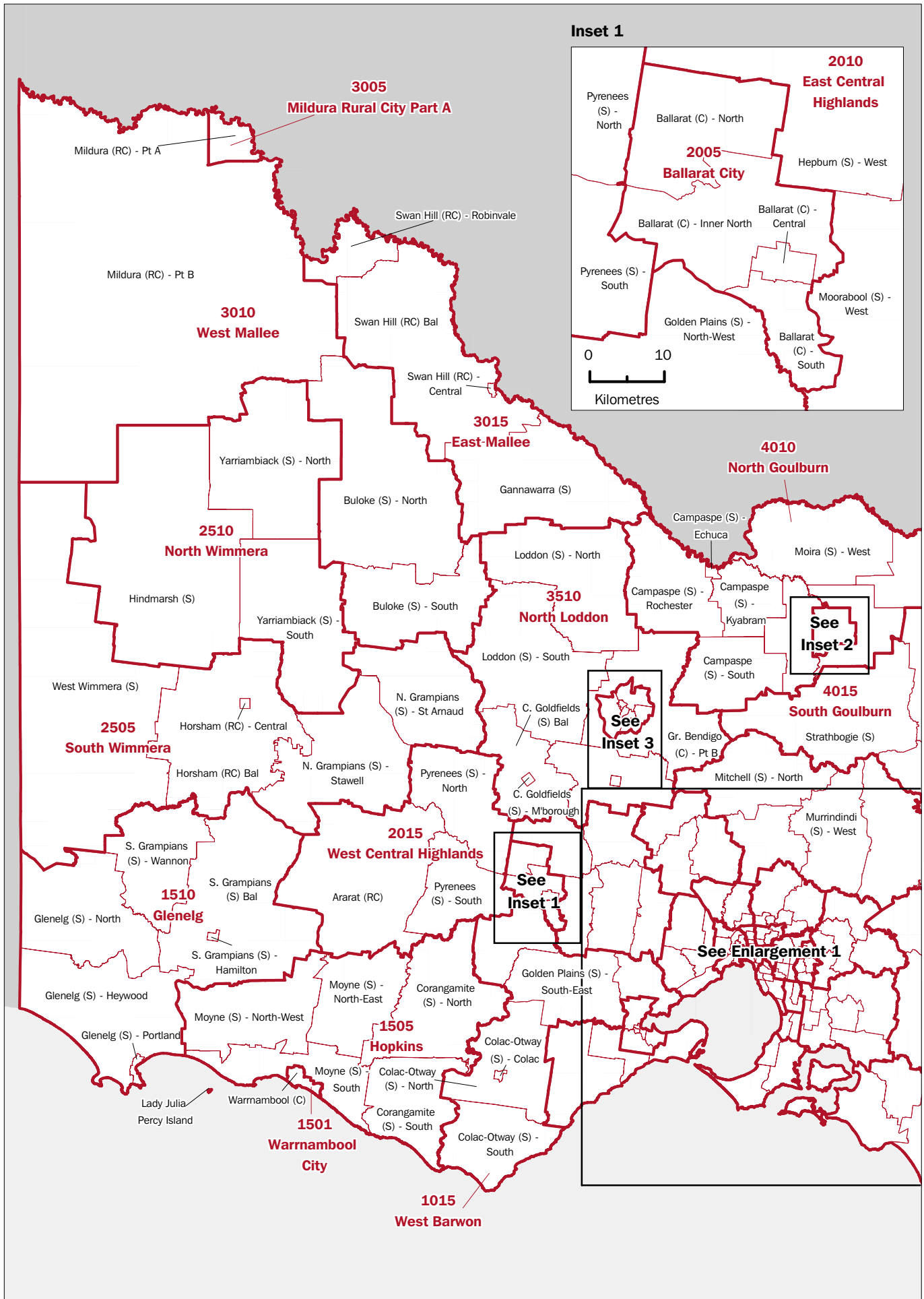
Enlargement 4

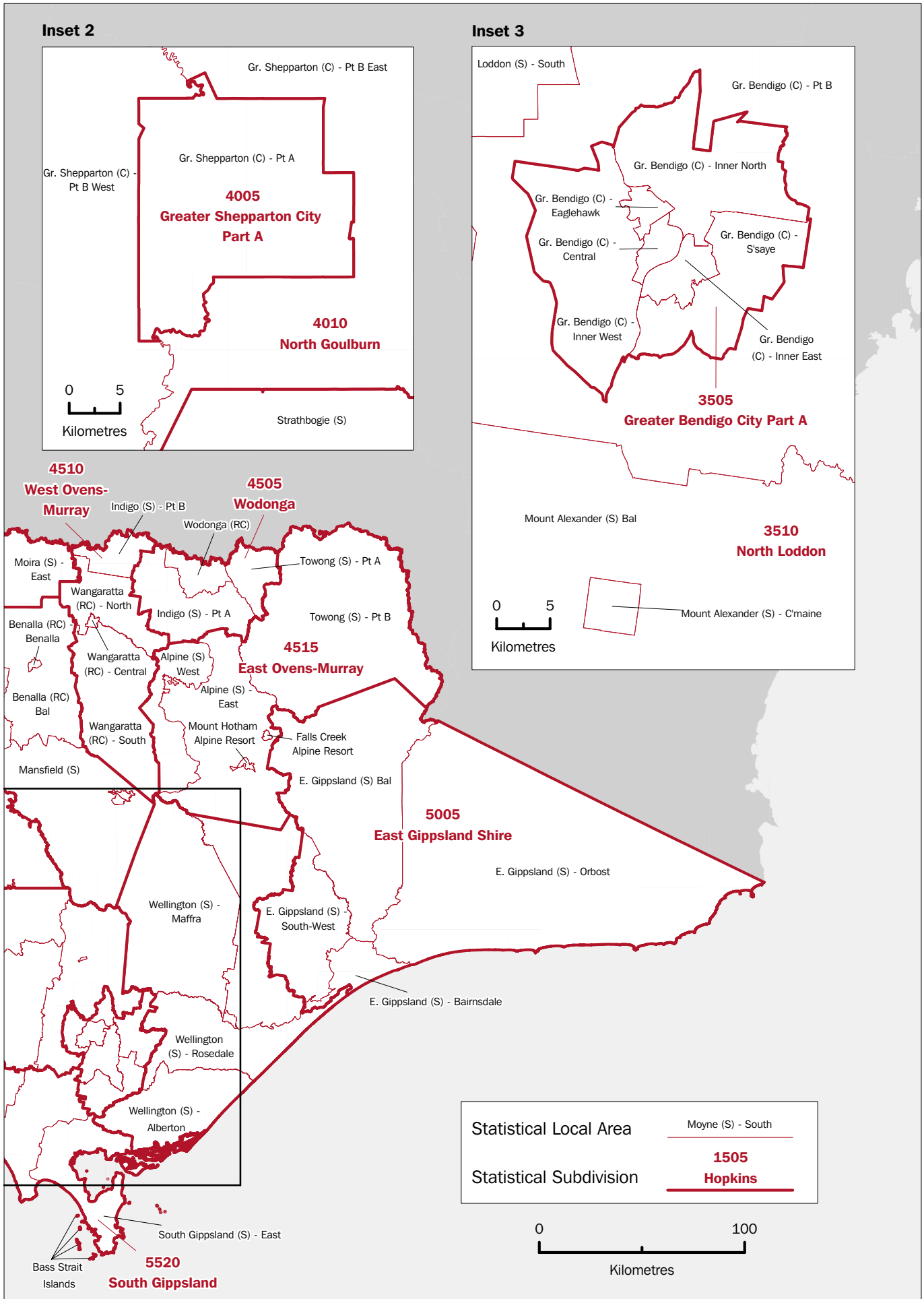
Enlargement 5



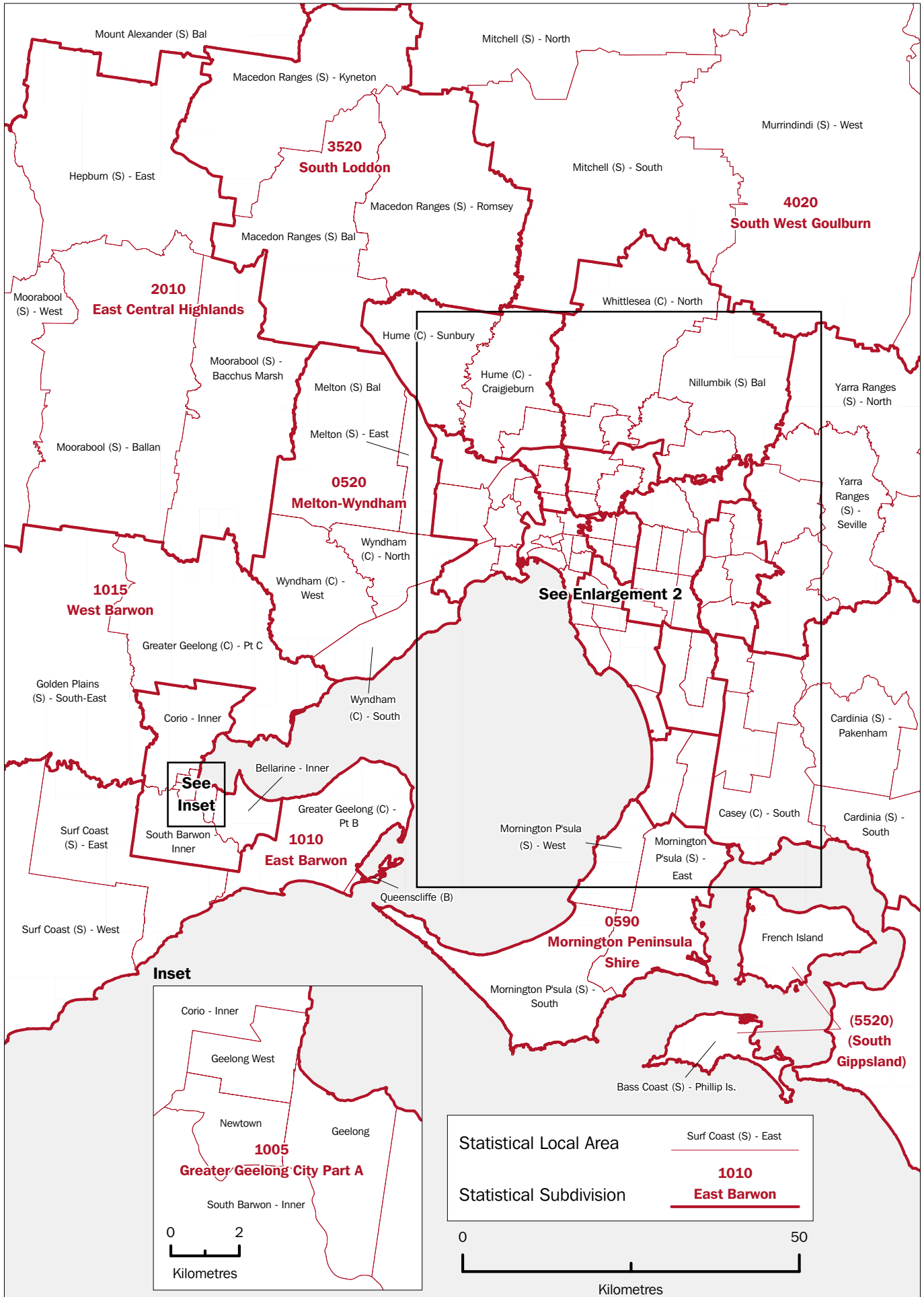




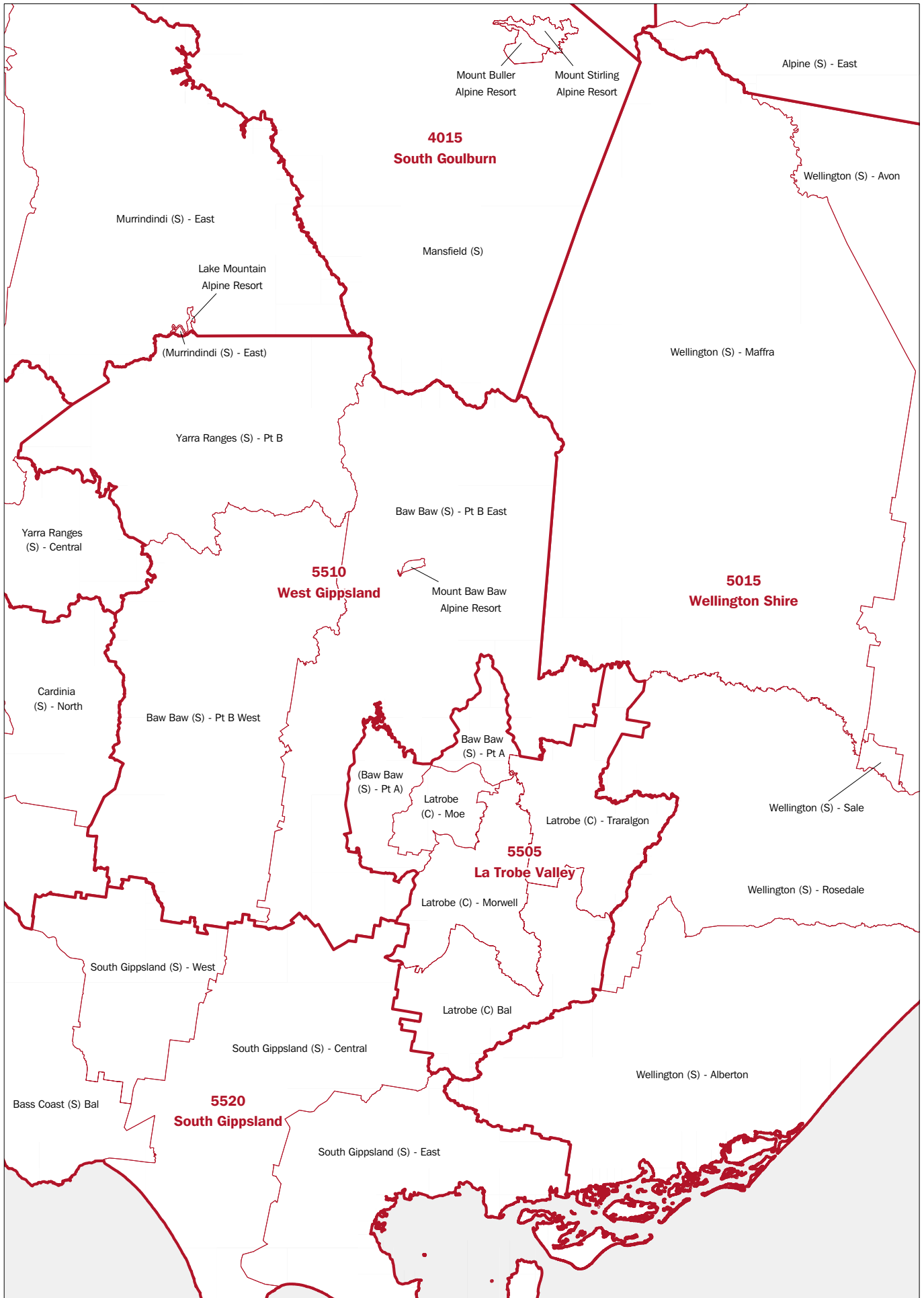


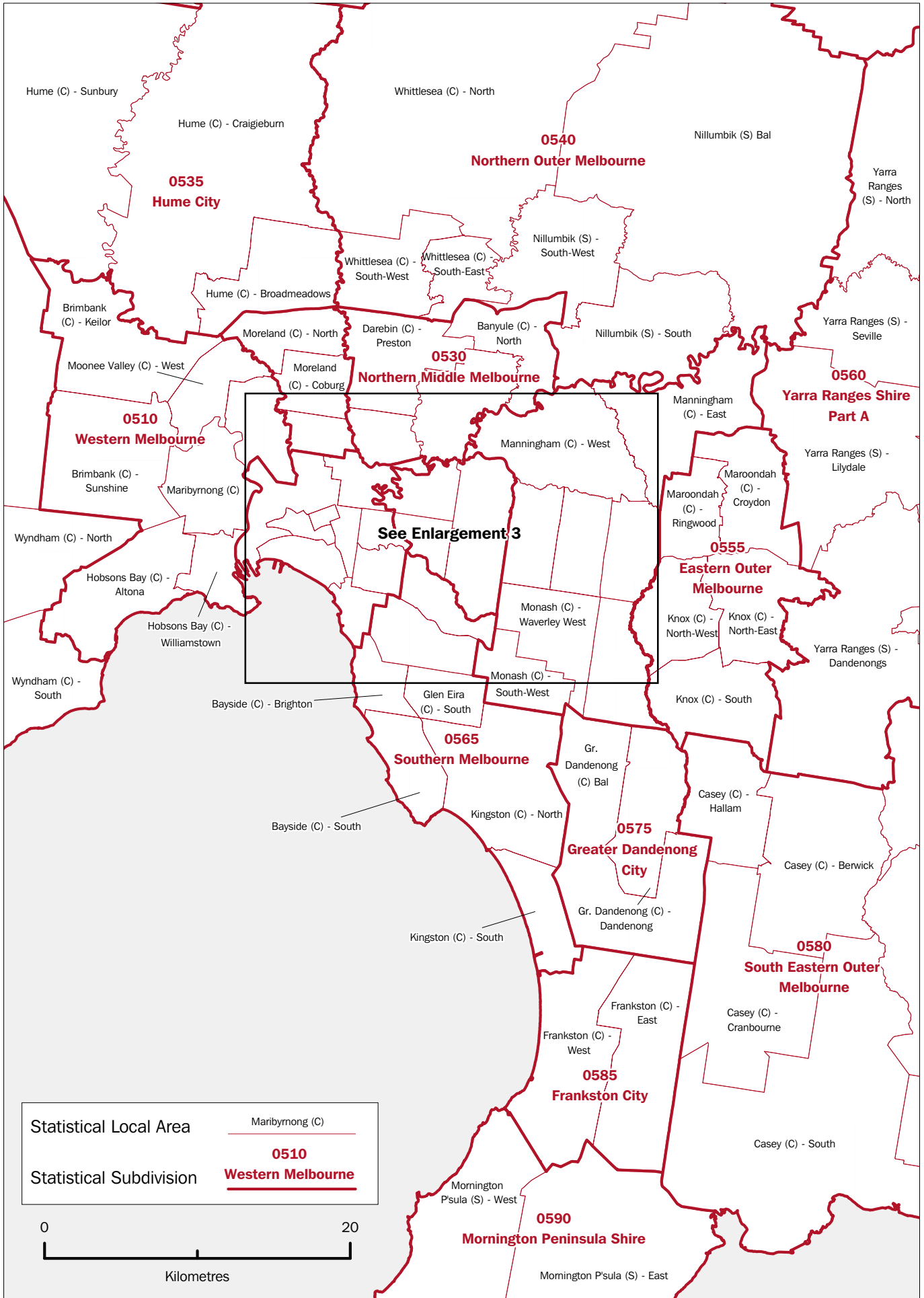


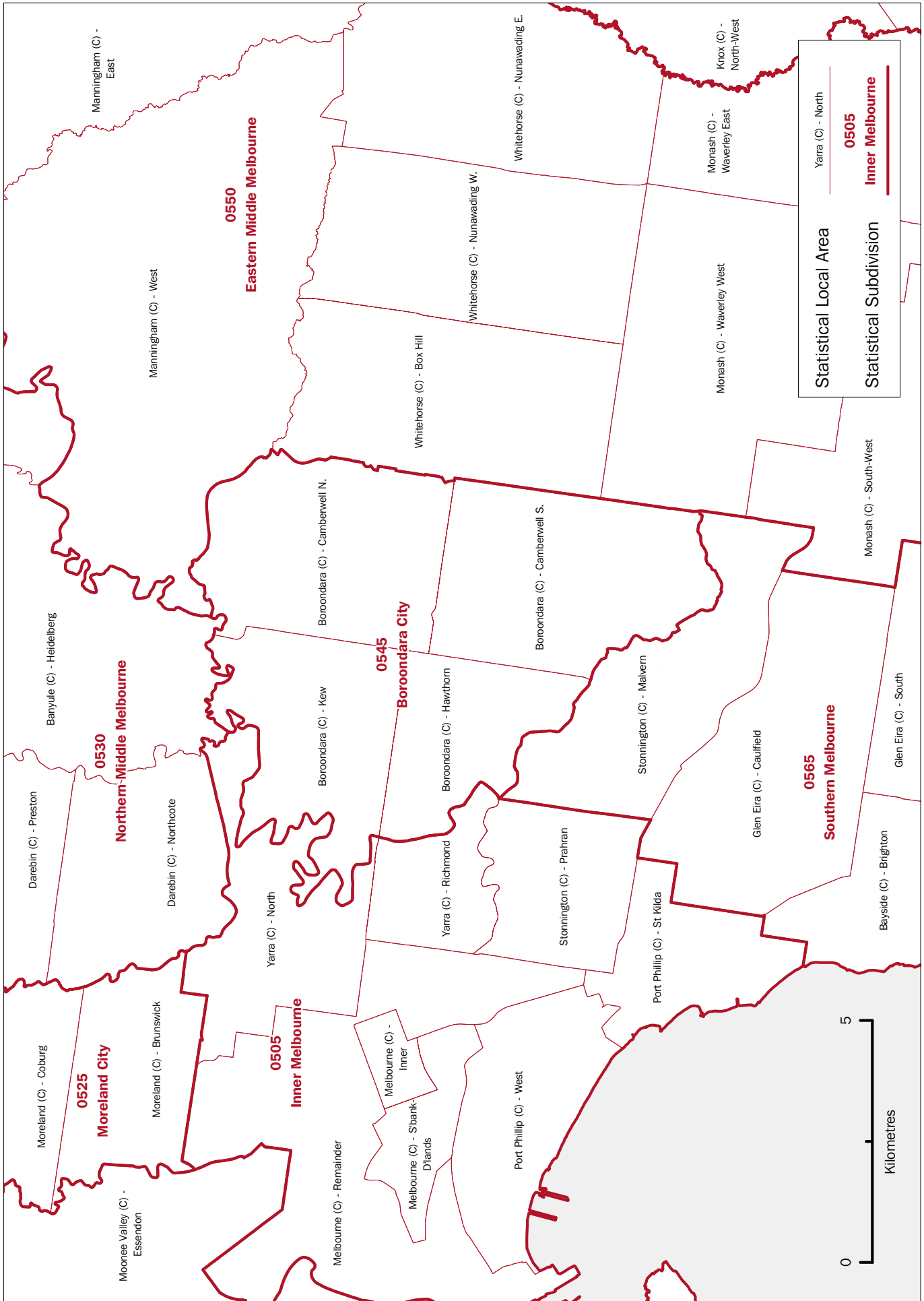
VICTORIA, Statistical Subdivisions and Statistical Local Areas: Enlargement 1

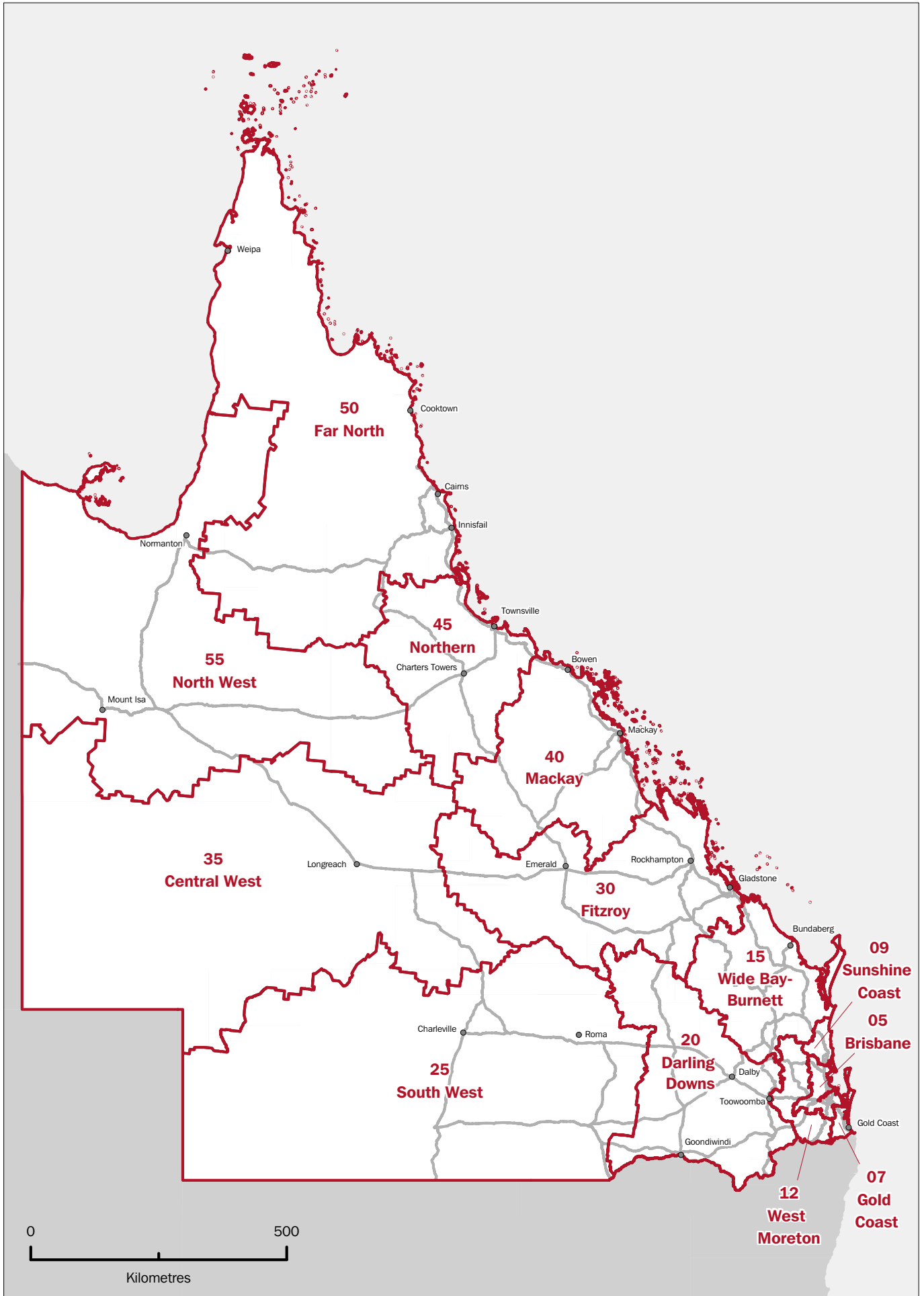


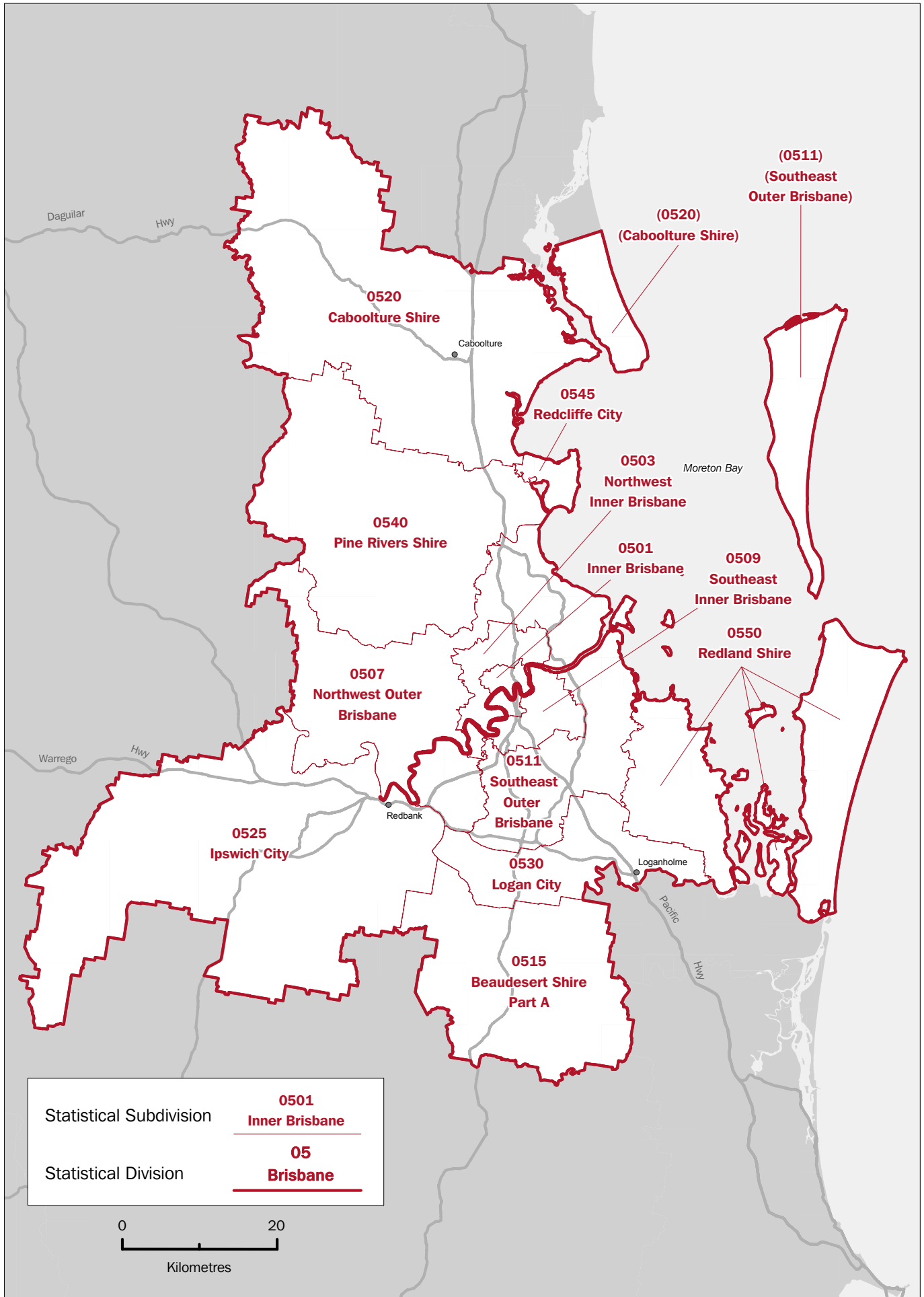
VICTORIA, Statistical Subdivisions and Statistical Local Areas: **Enlargement 1**

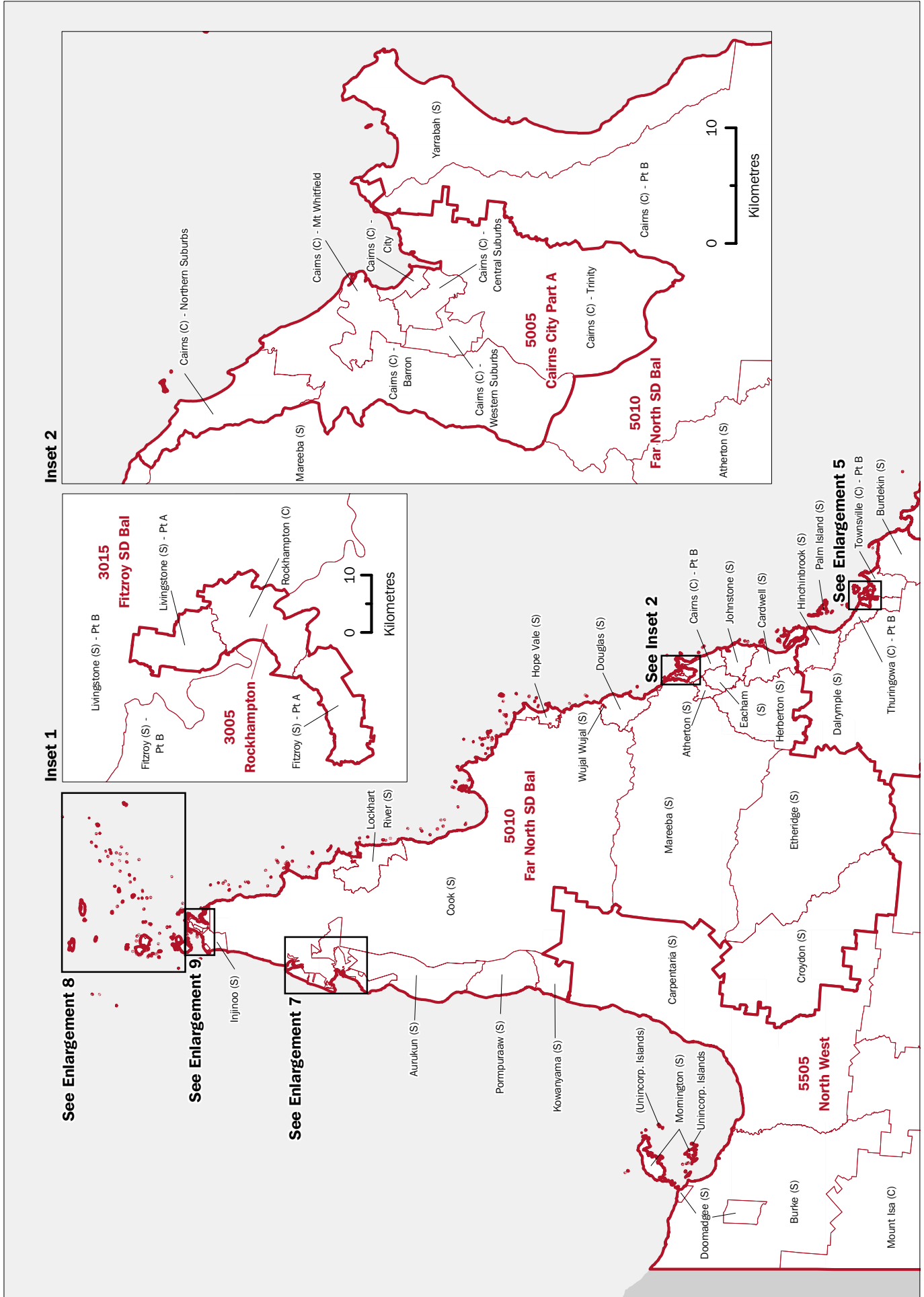


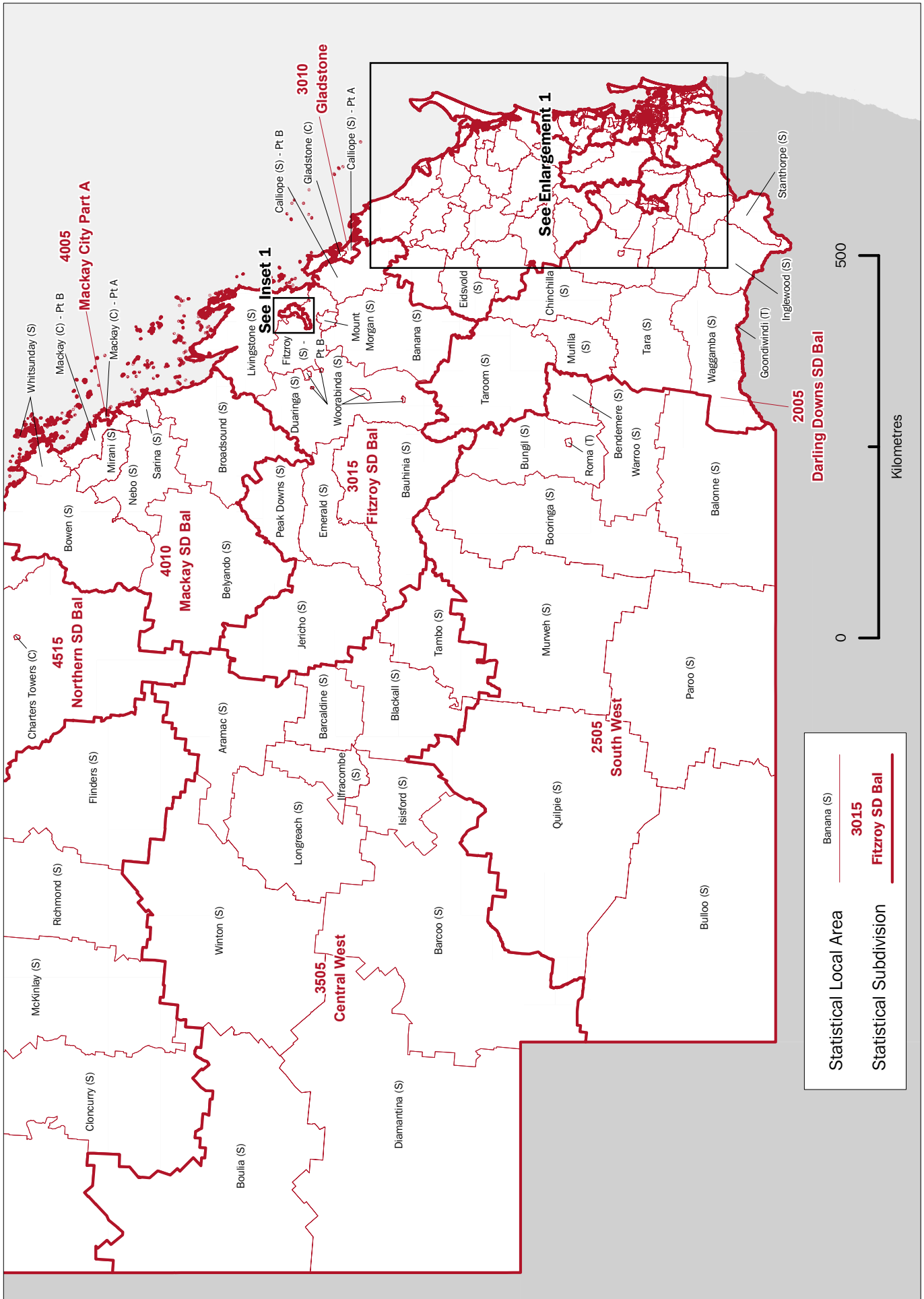


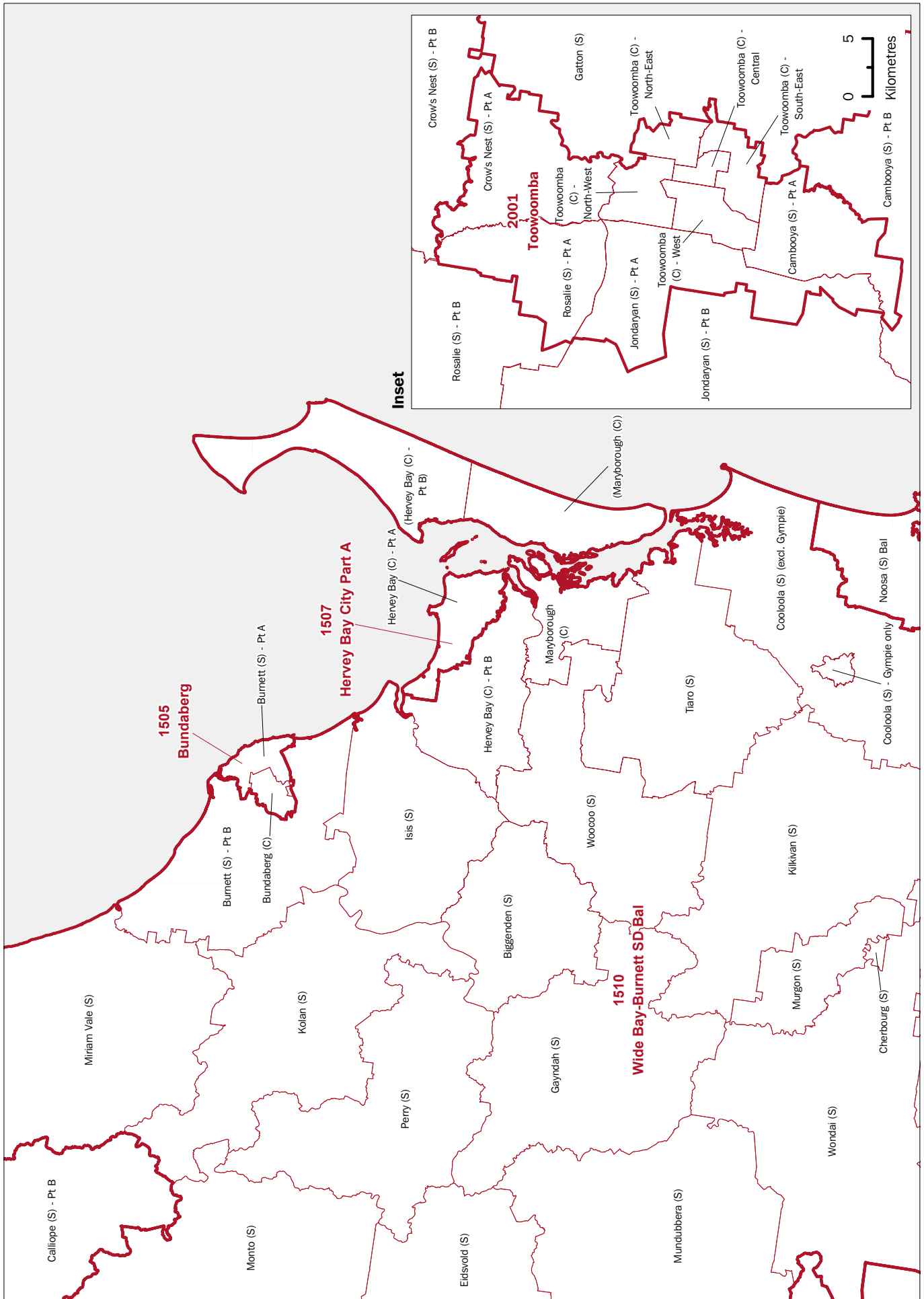


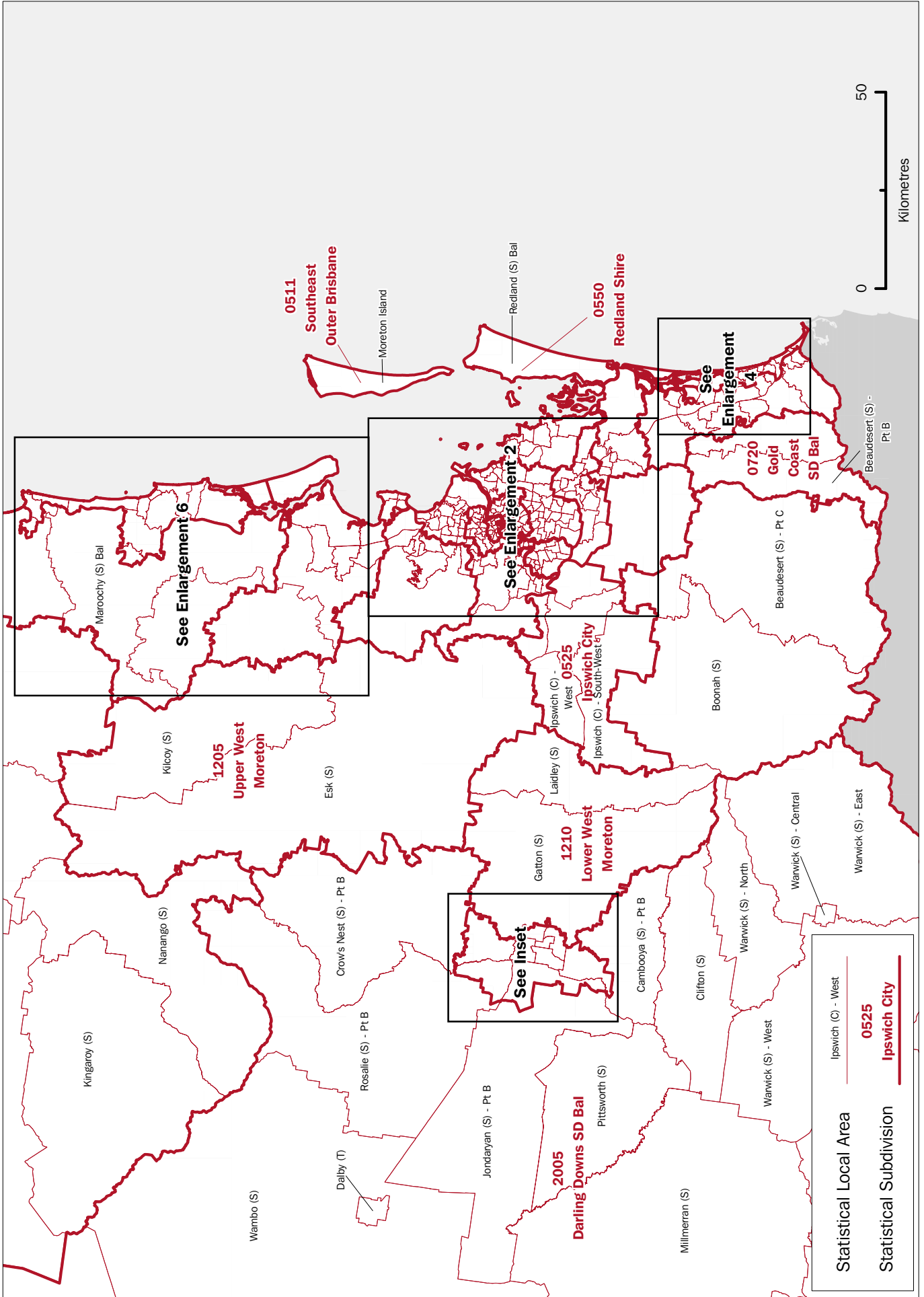


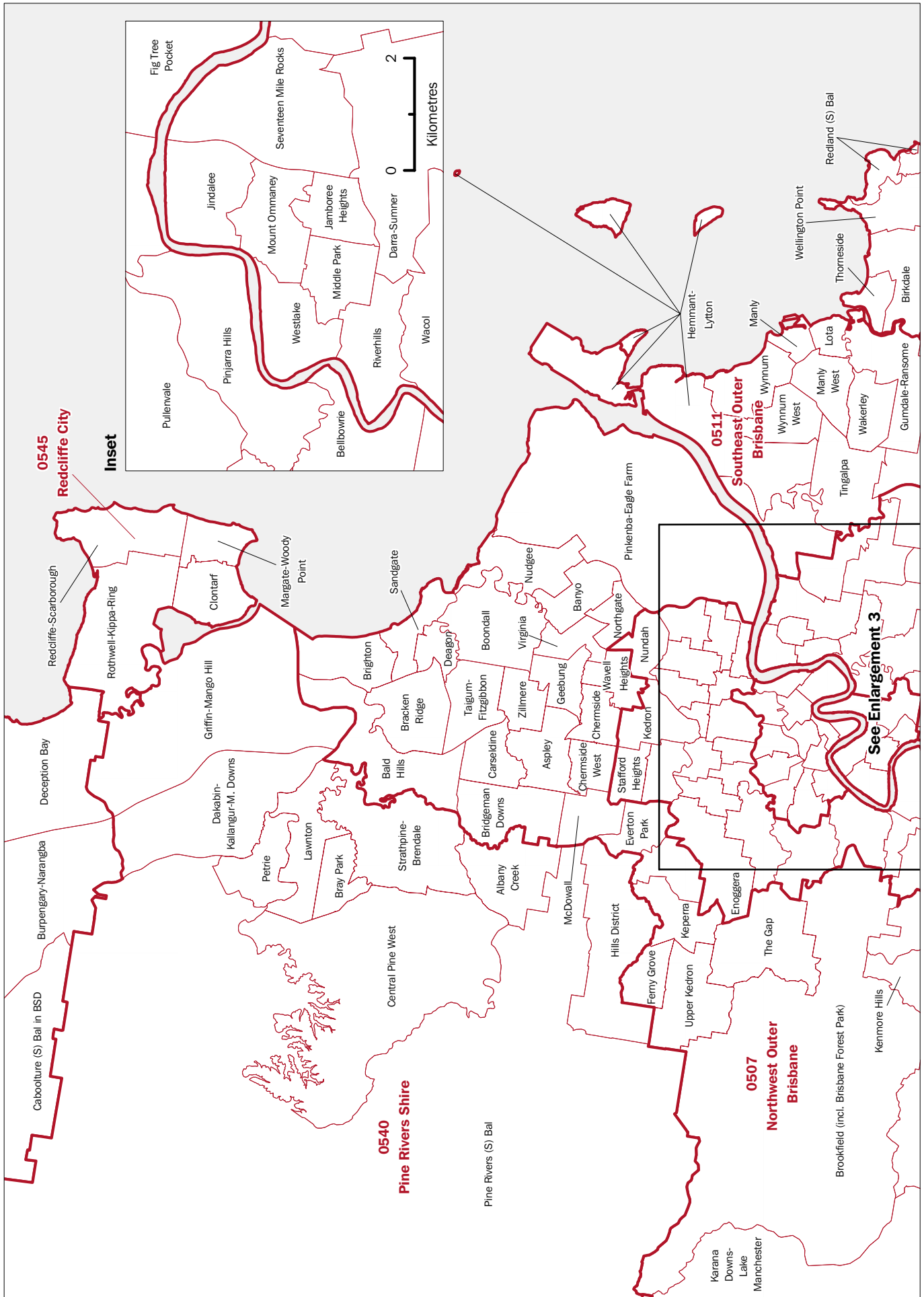


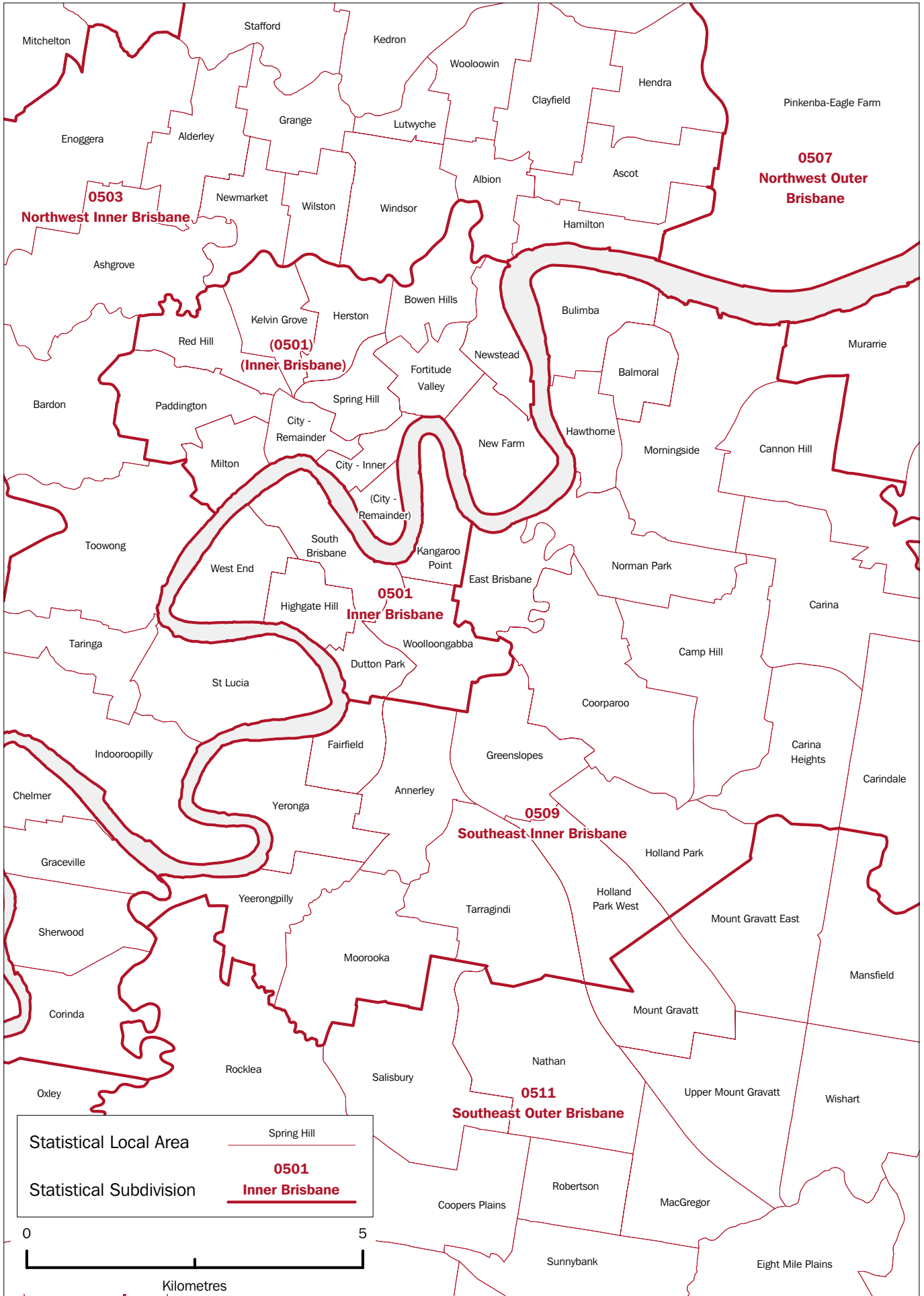


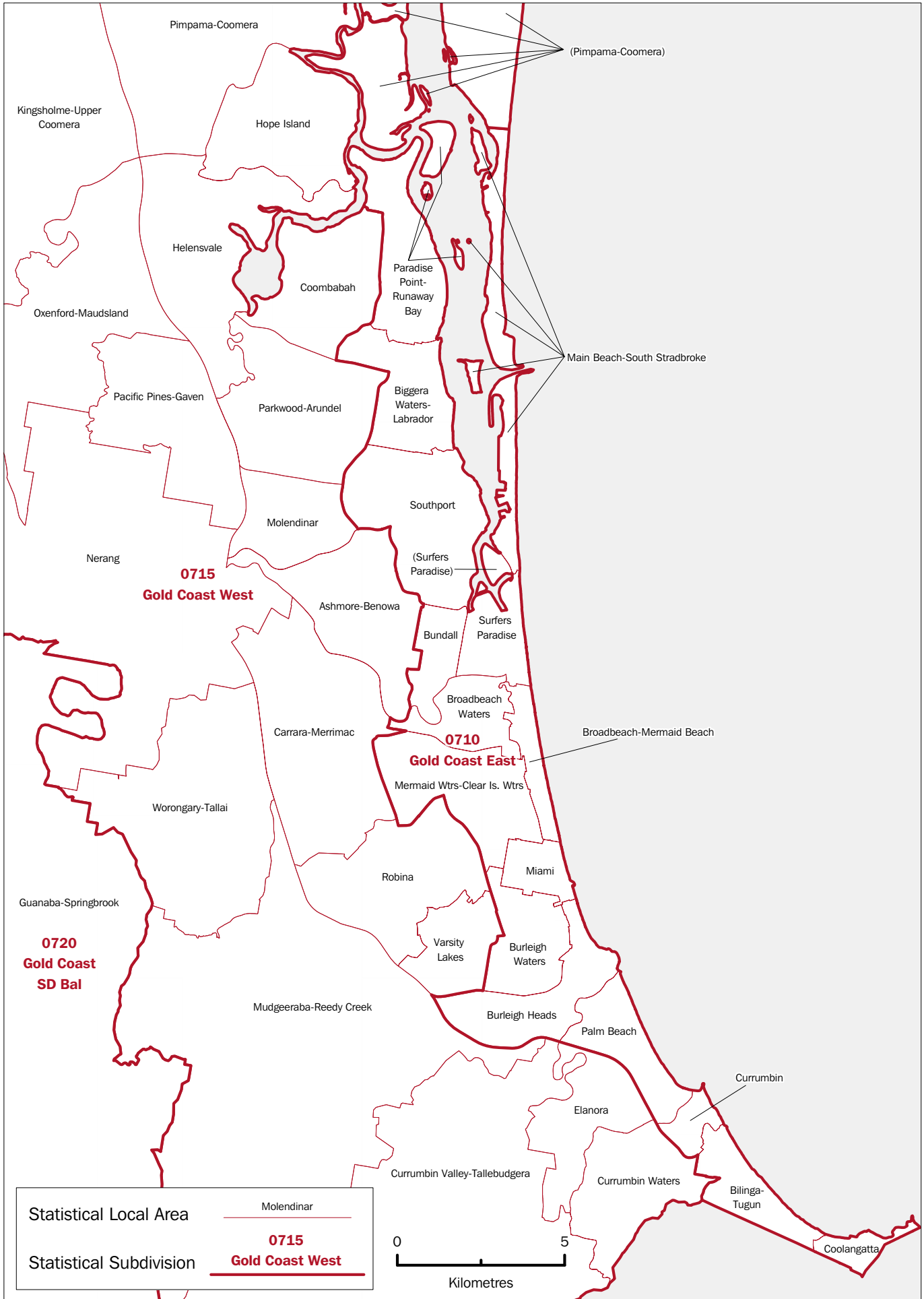


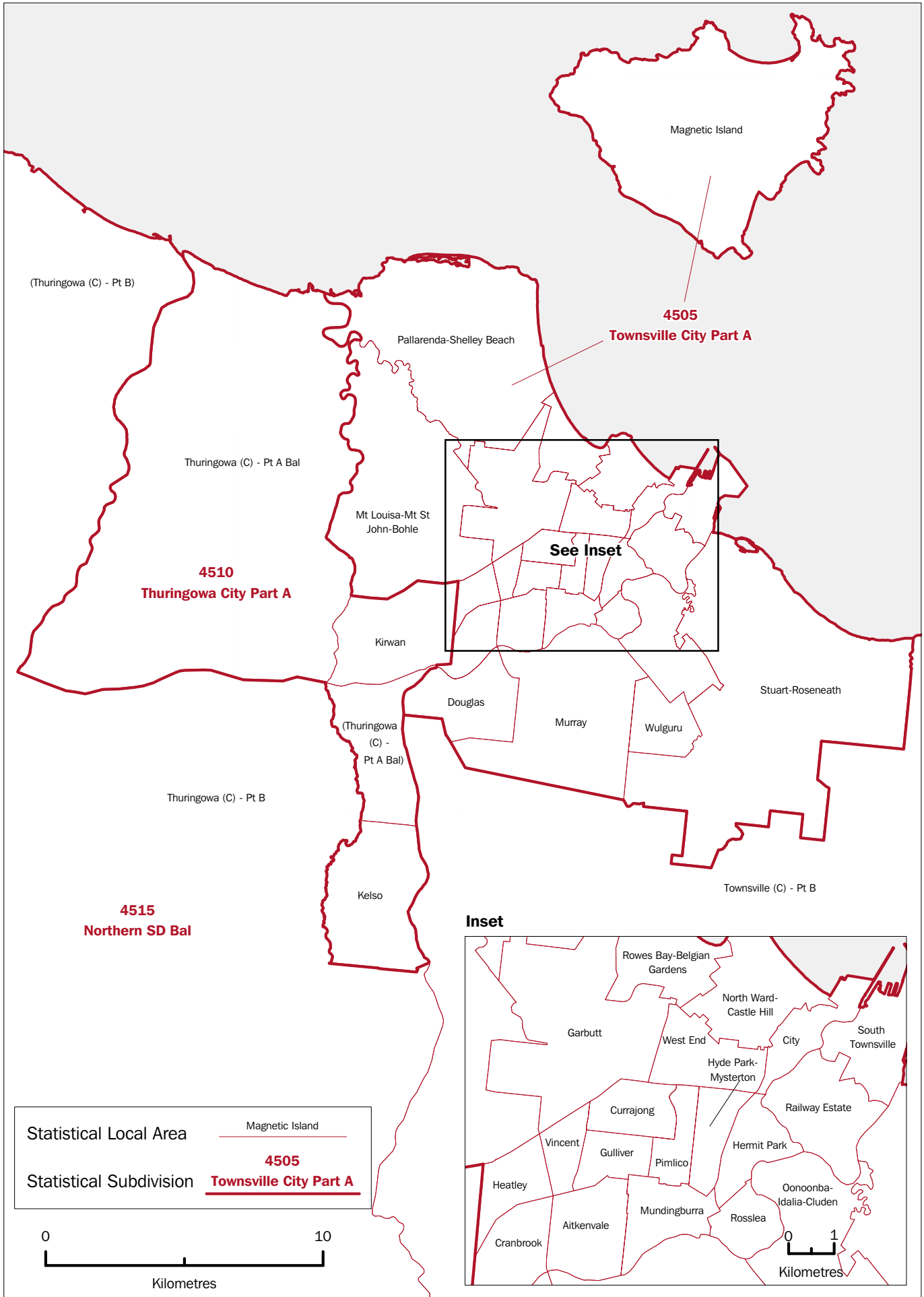


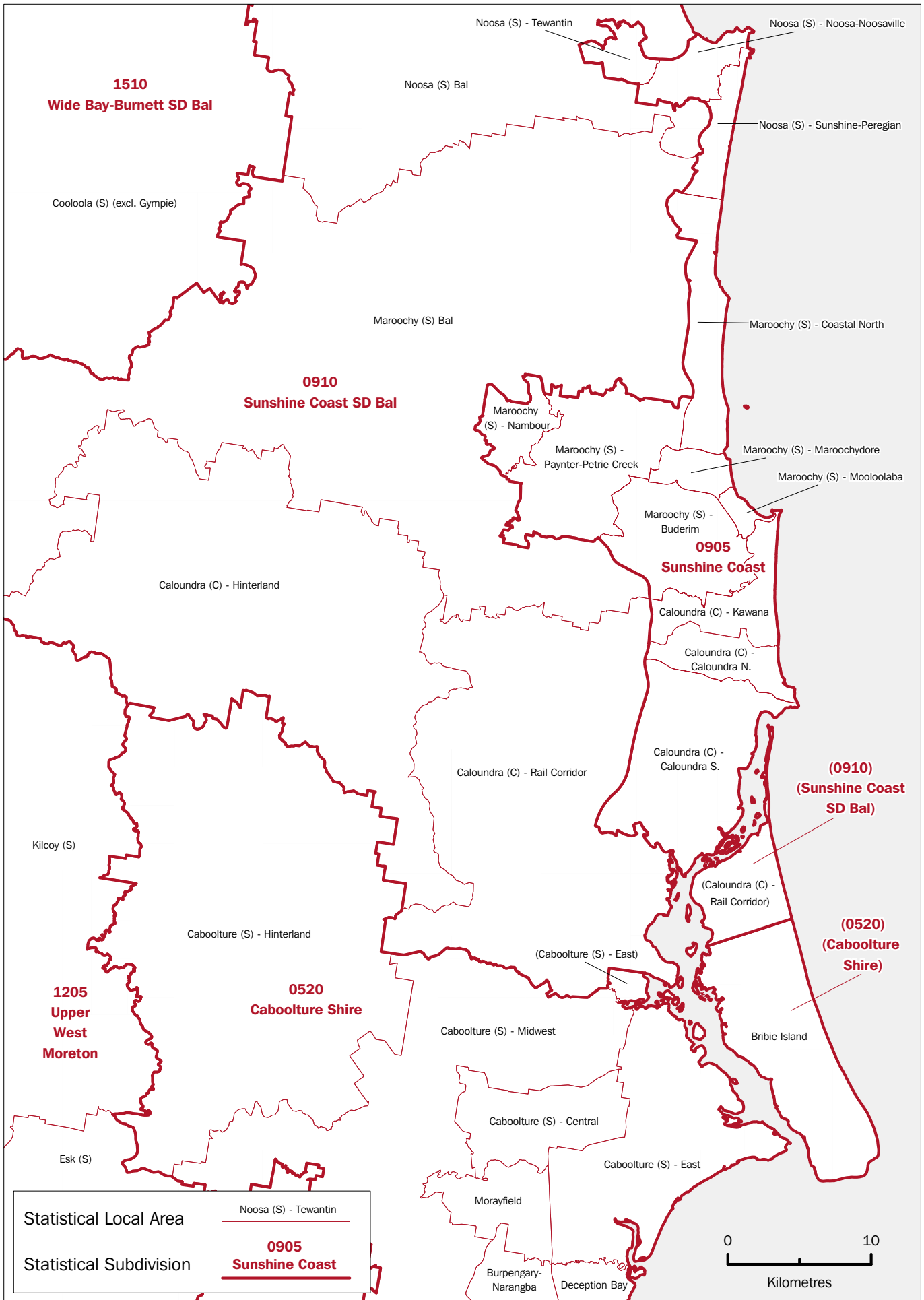


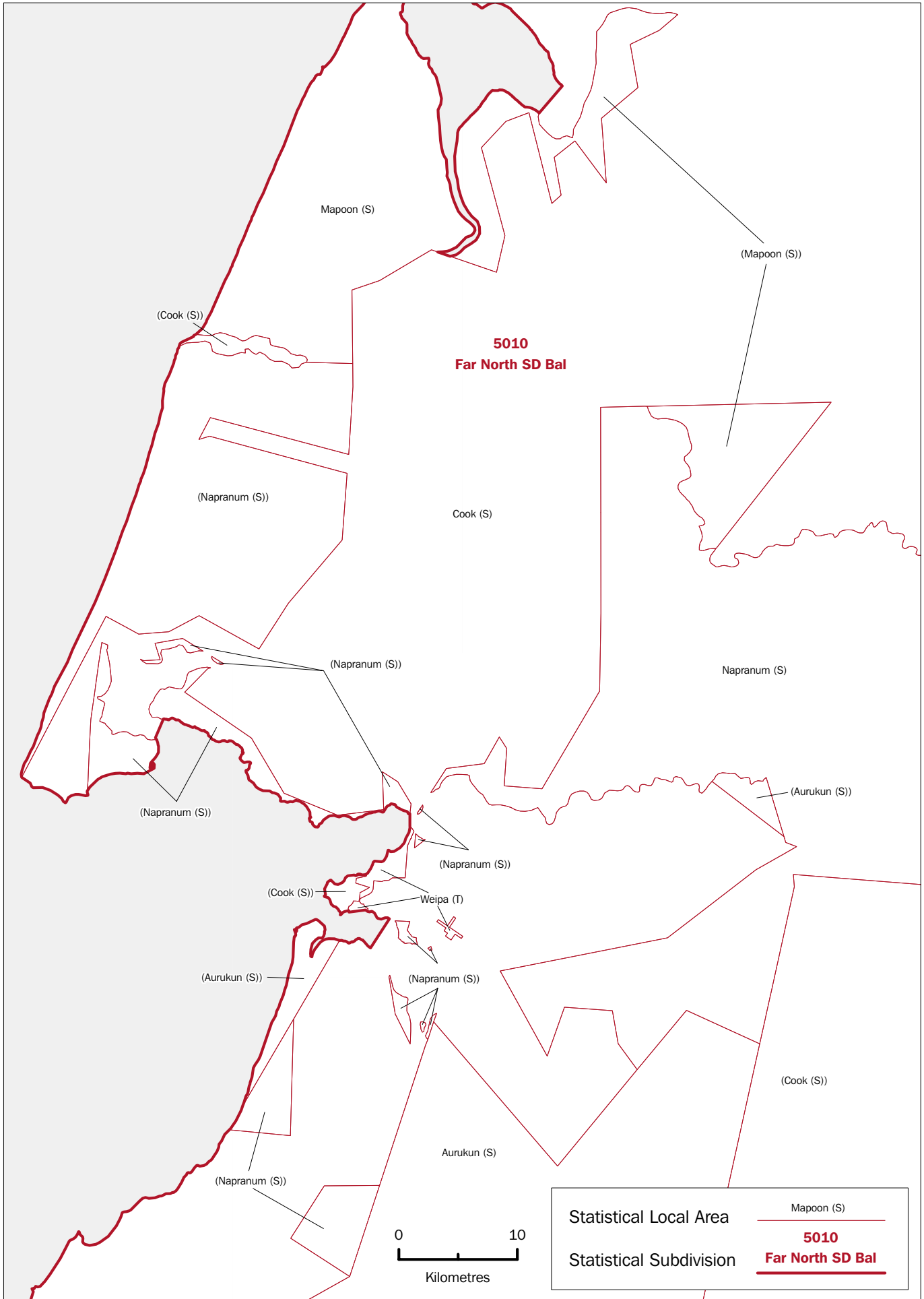


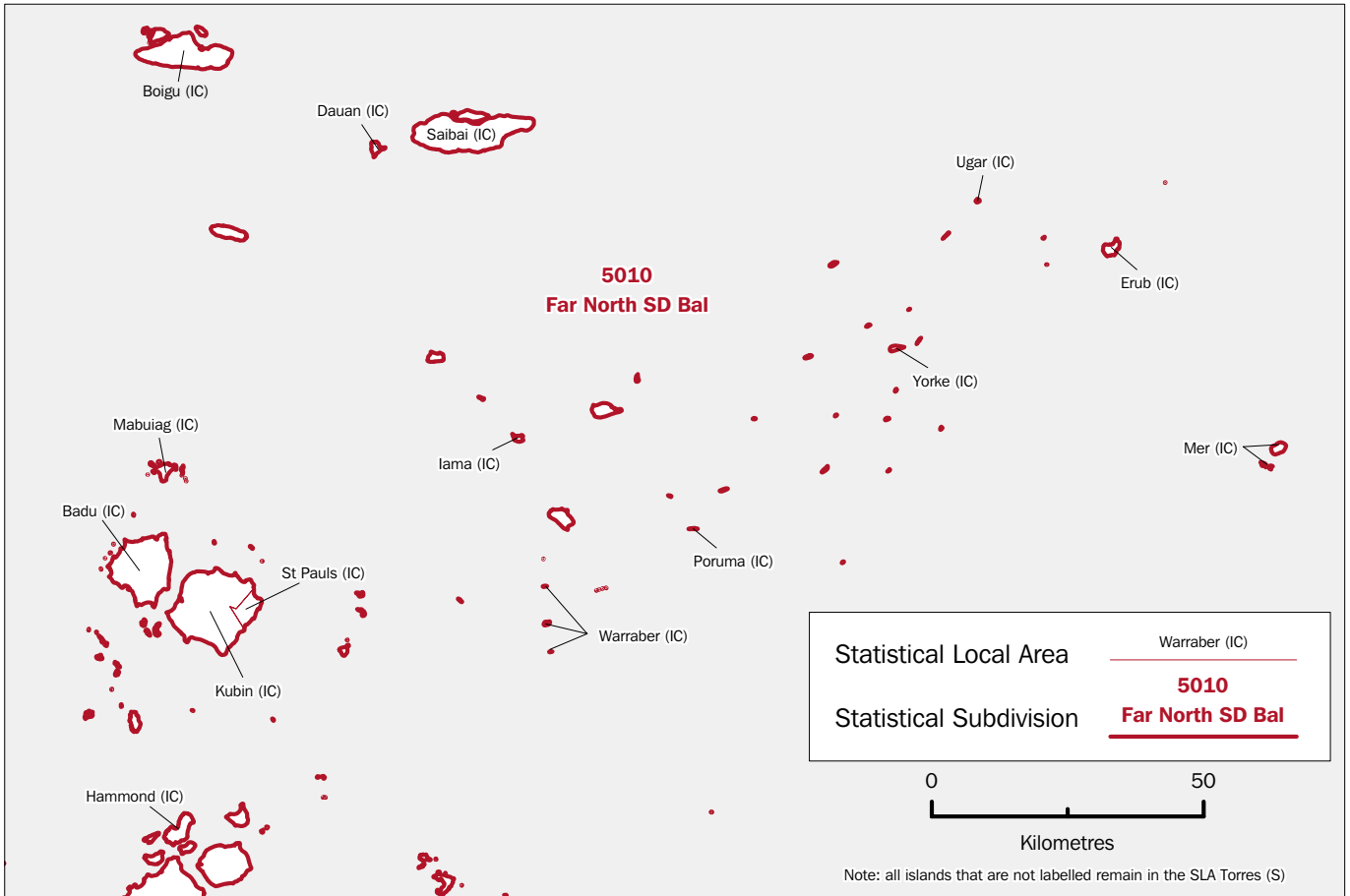






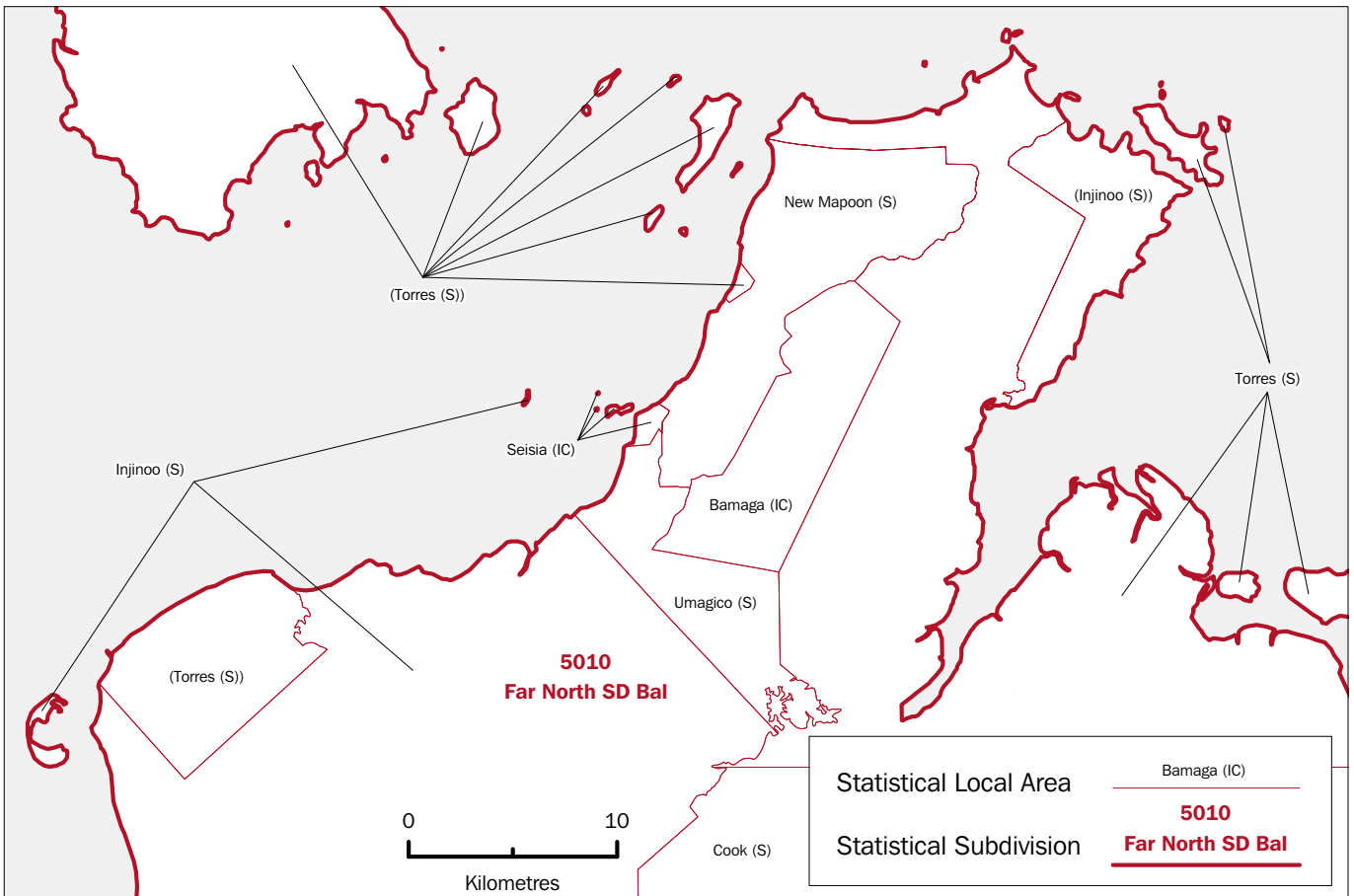


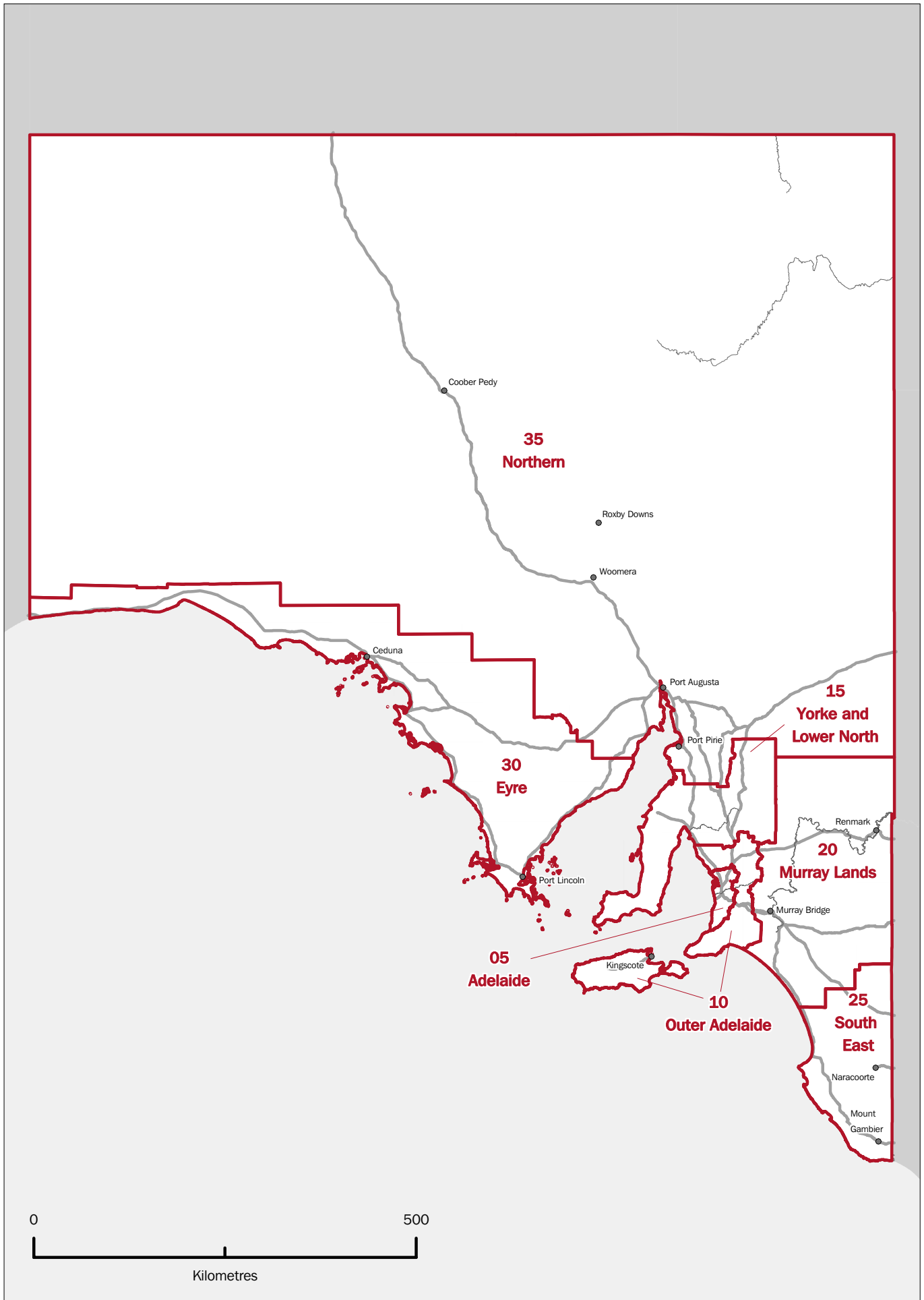


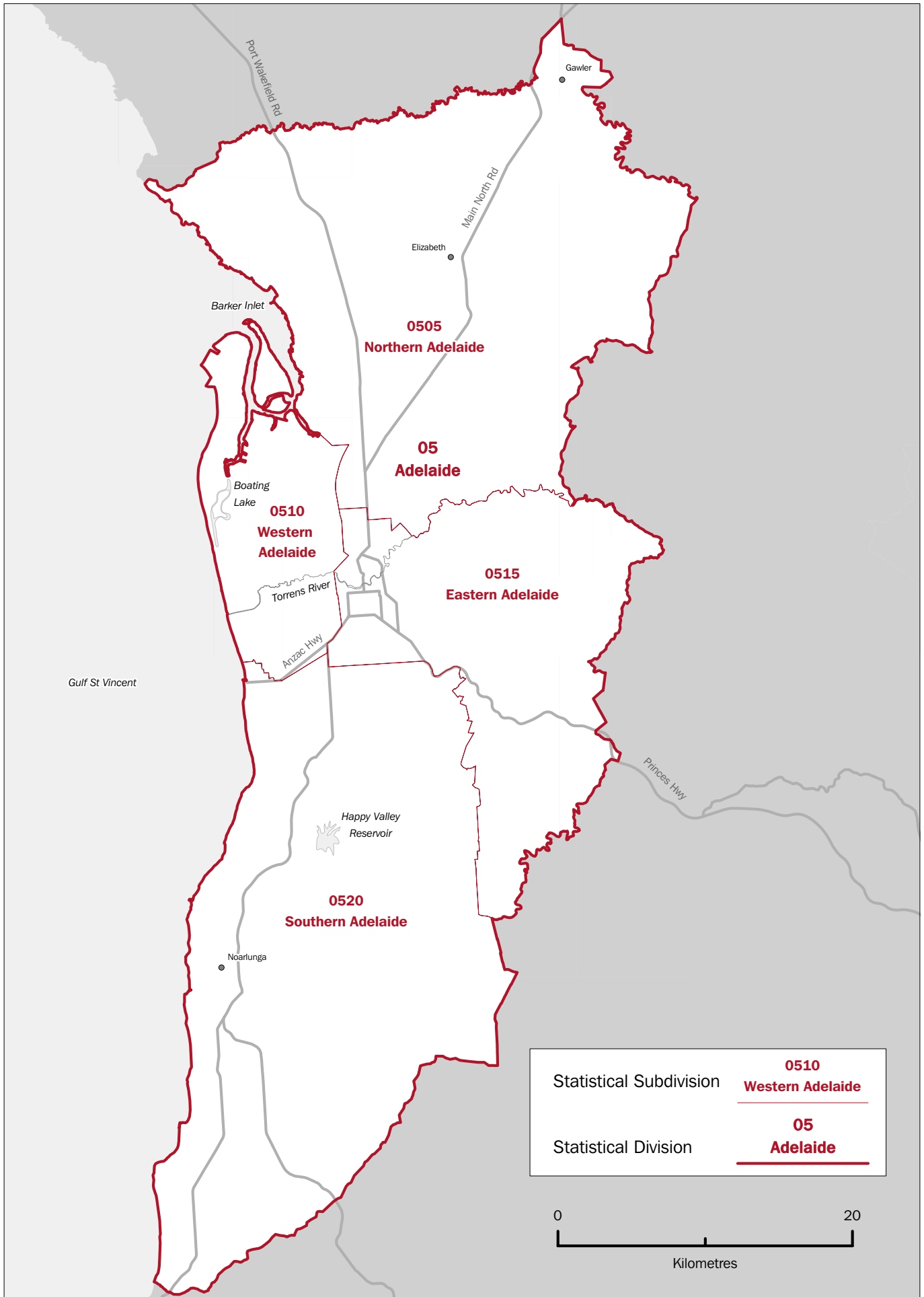


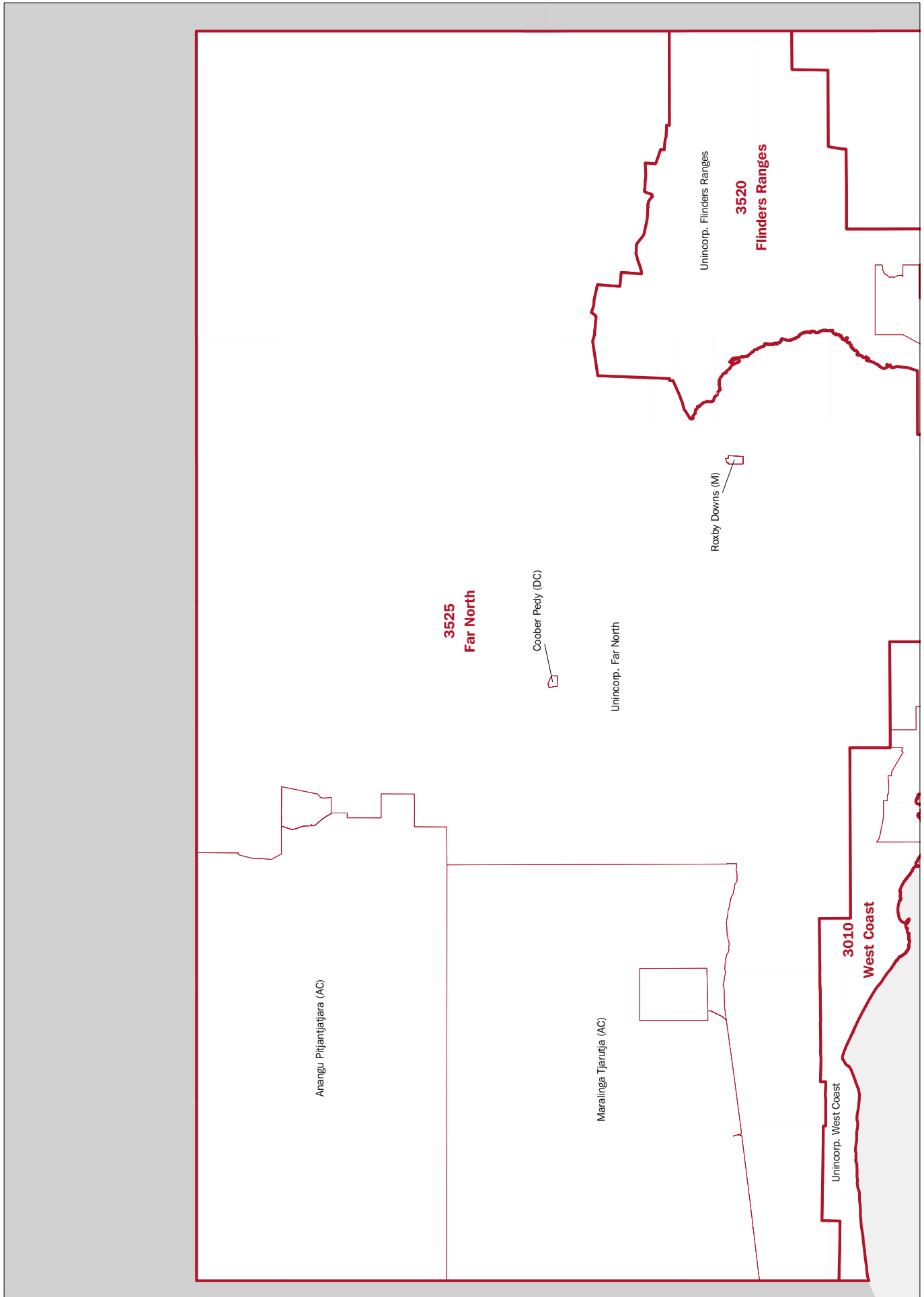
Enlargement 8

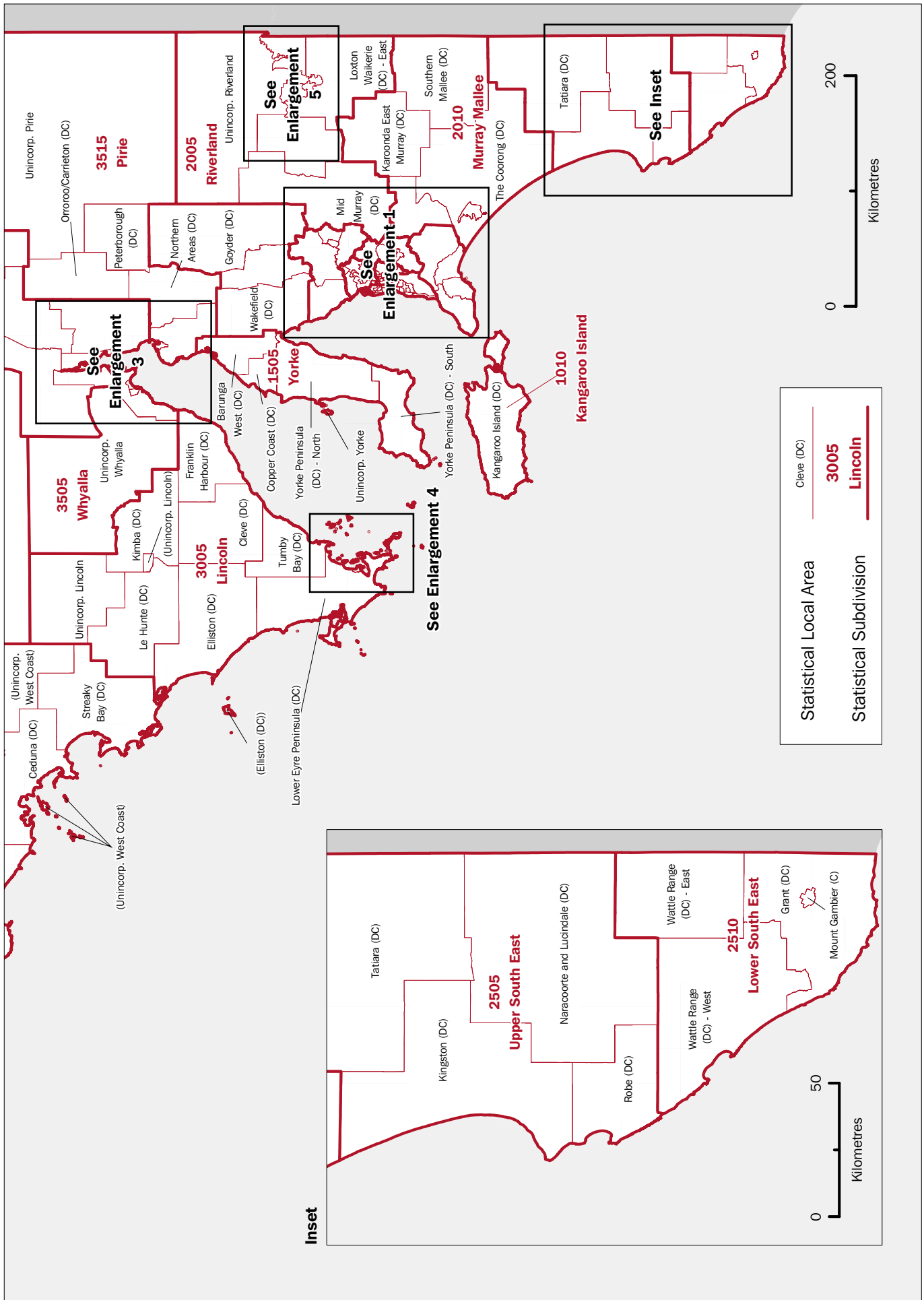
Enlargement 9

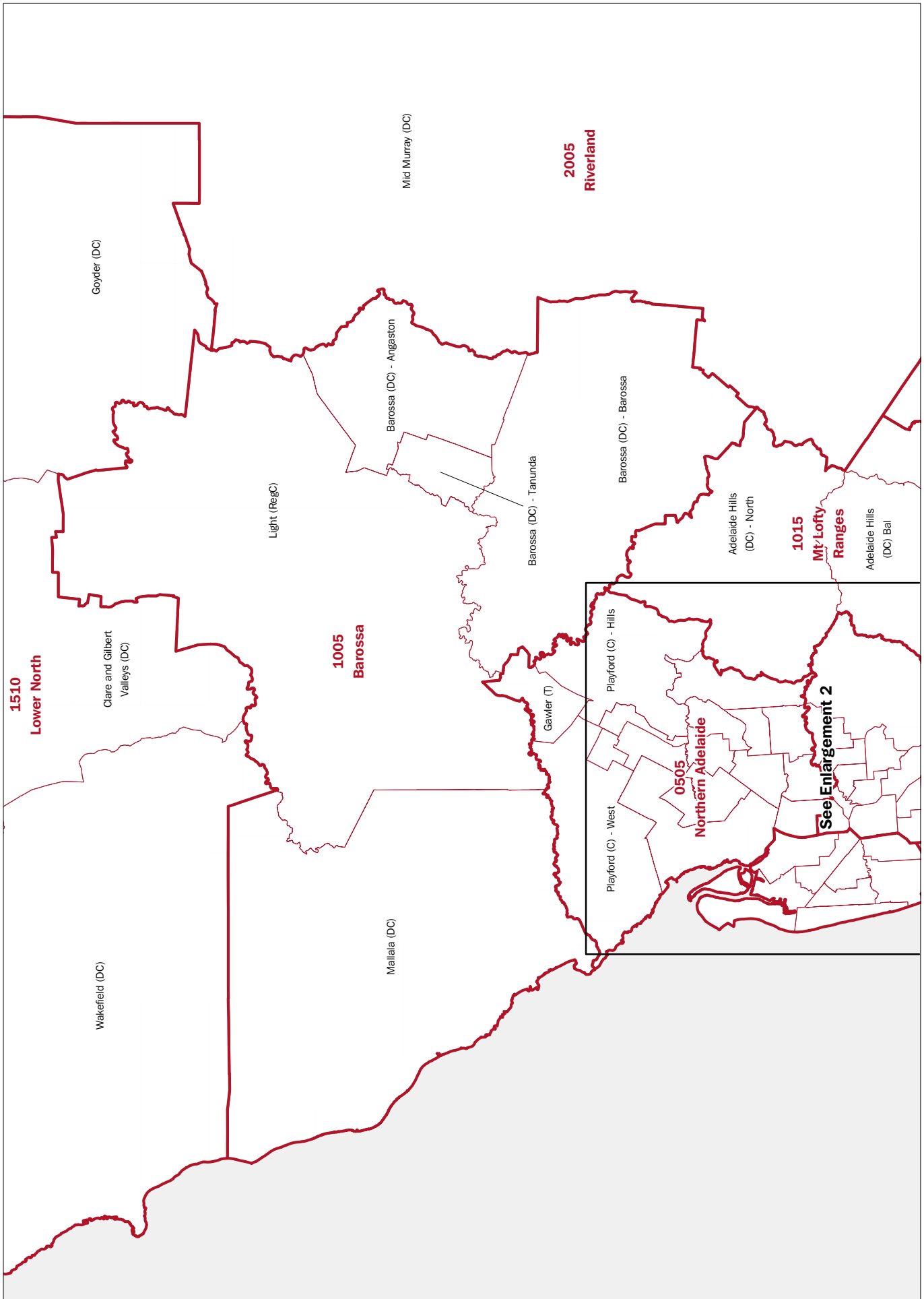


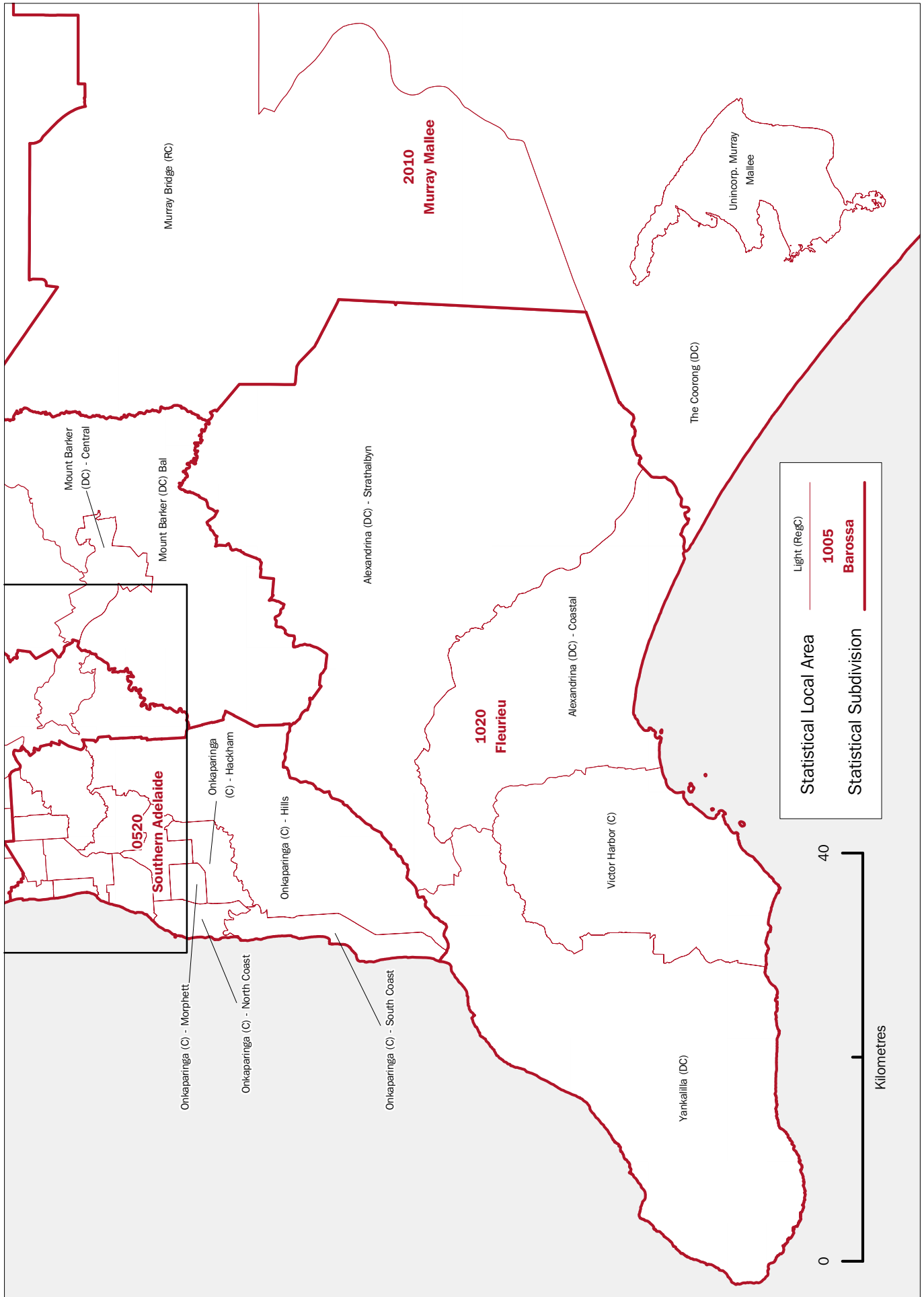


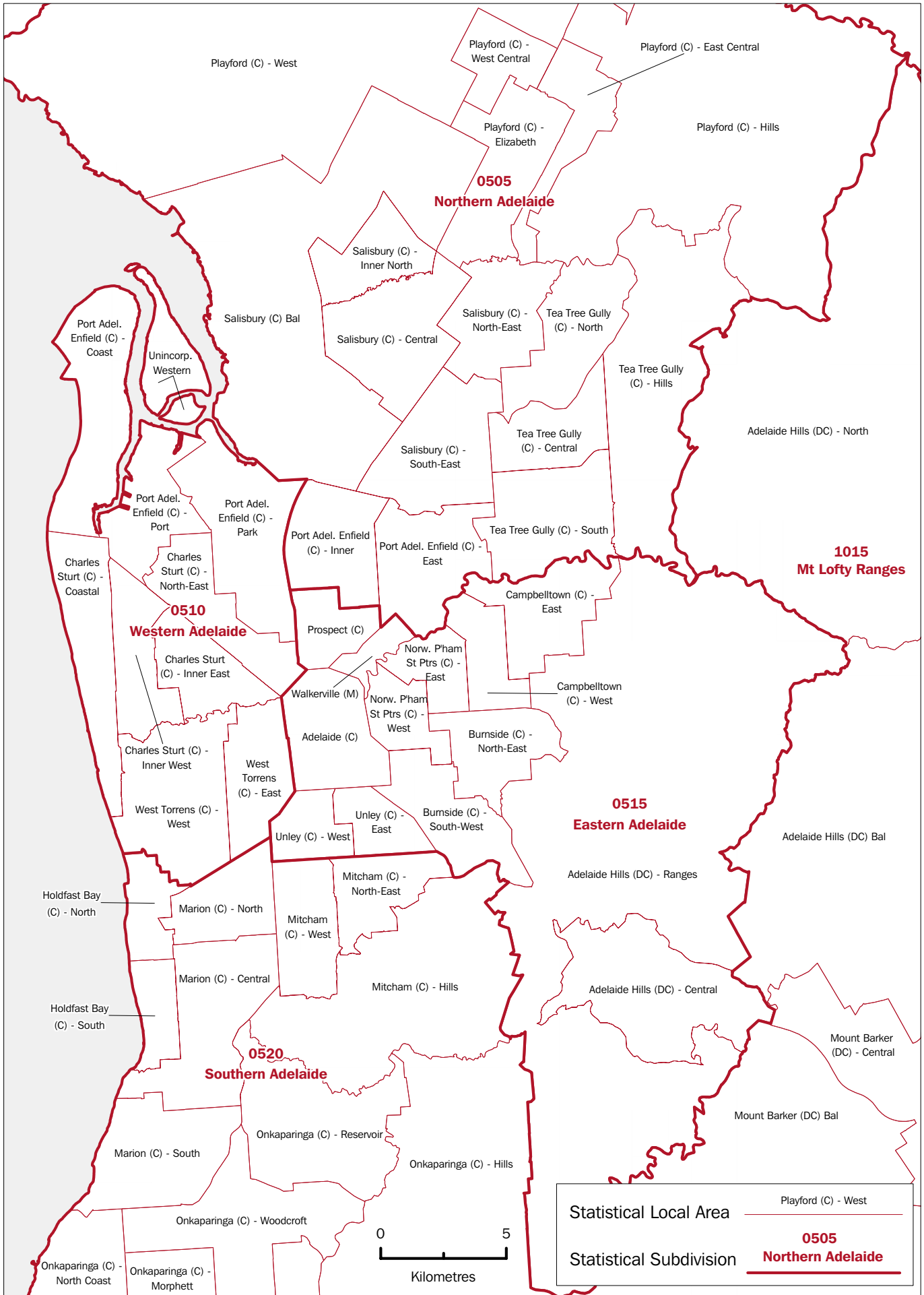




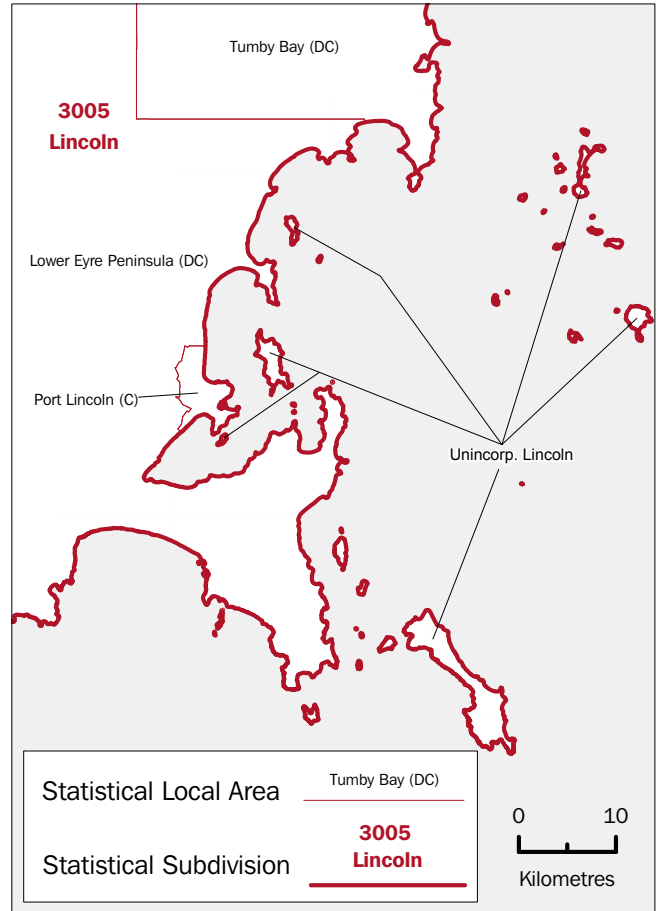
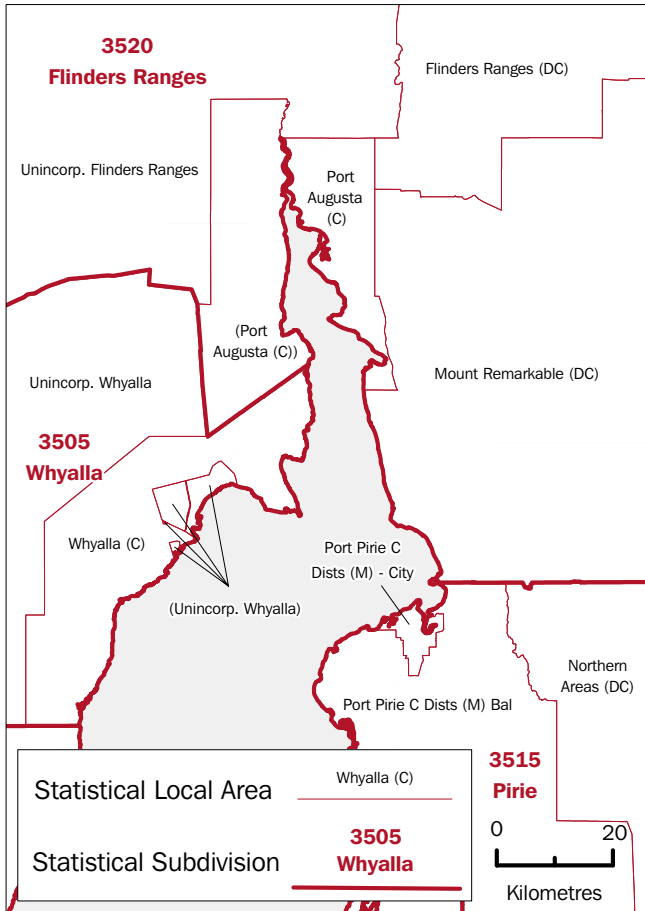








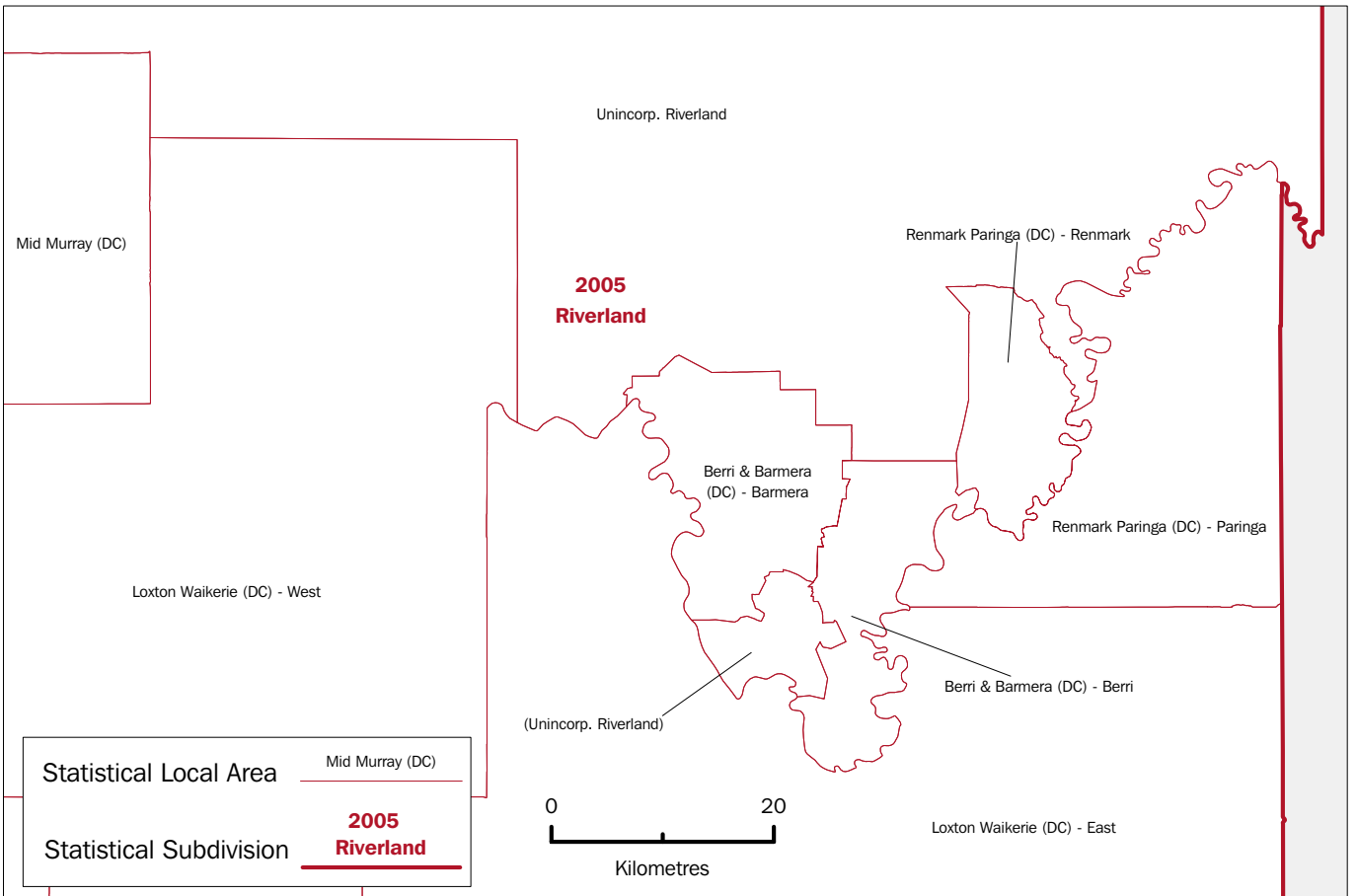
SOUTH AUSTRALIA, Statistical Subdivisions and Statistical Local Areas: Enlargements

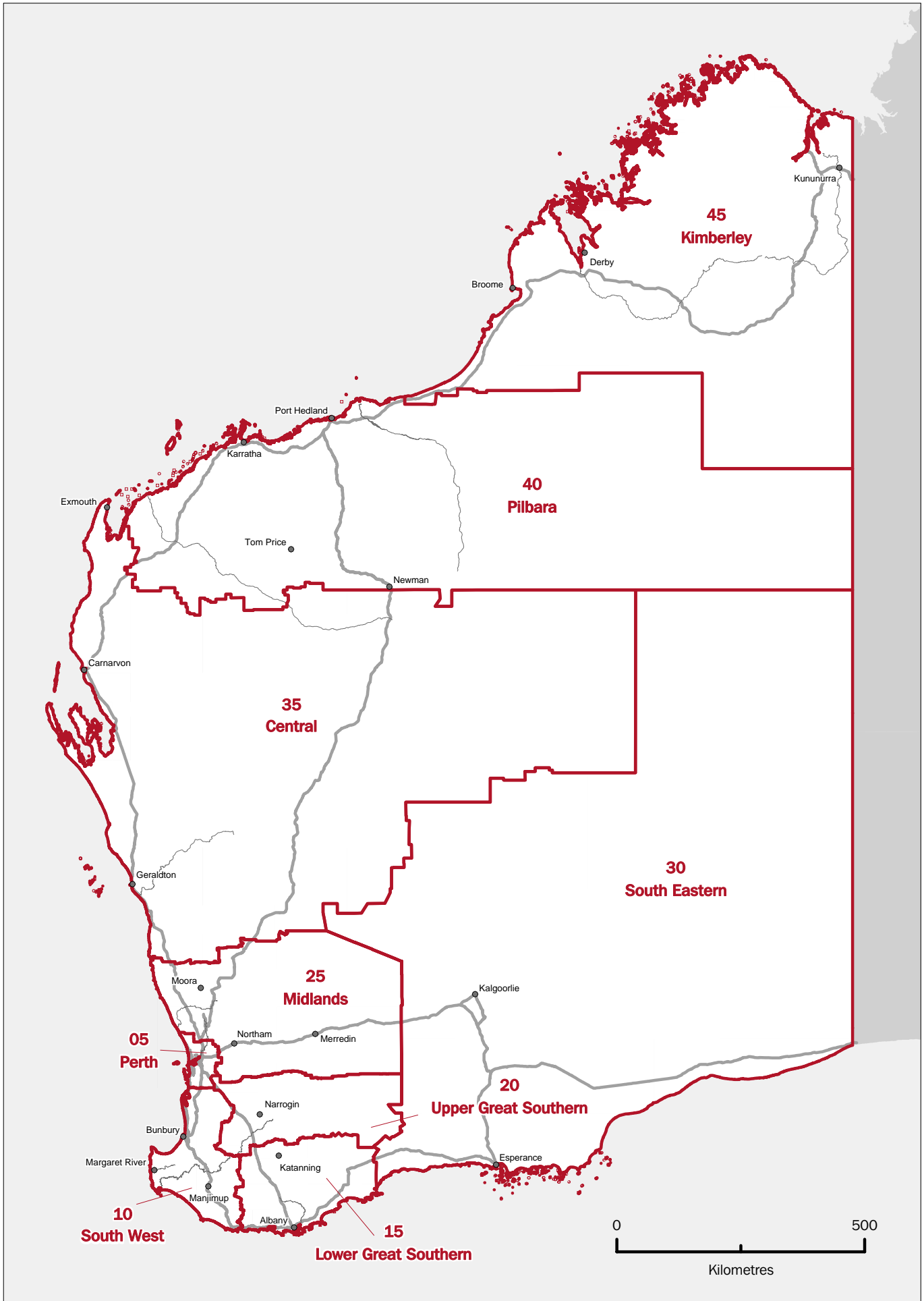


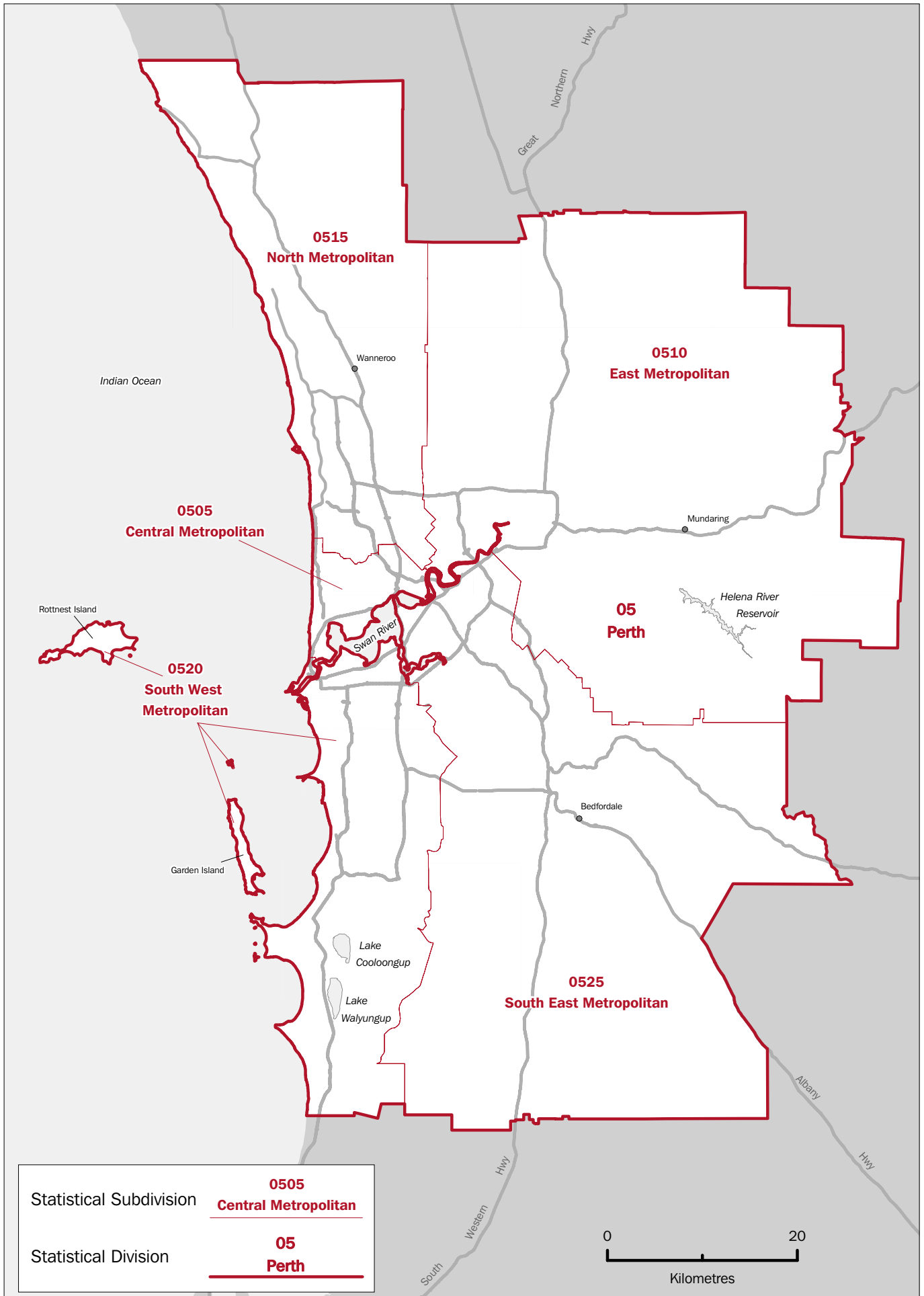
Enlargement 3

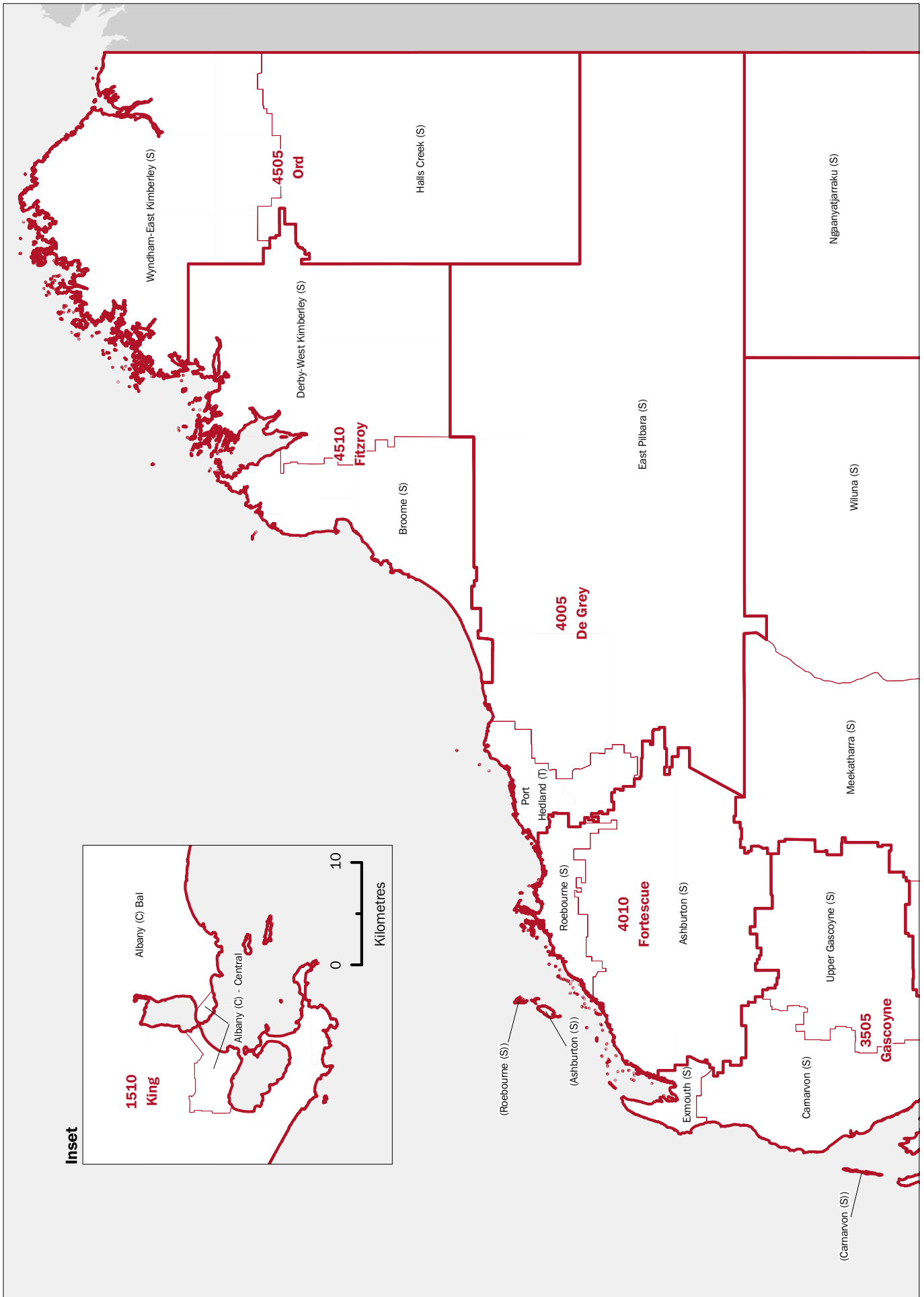
Enlargement 4

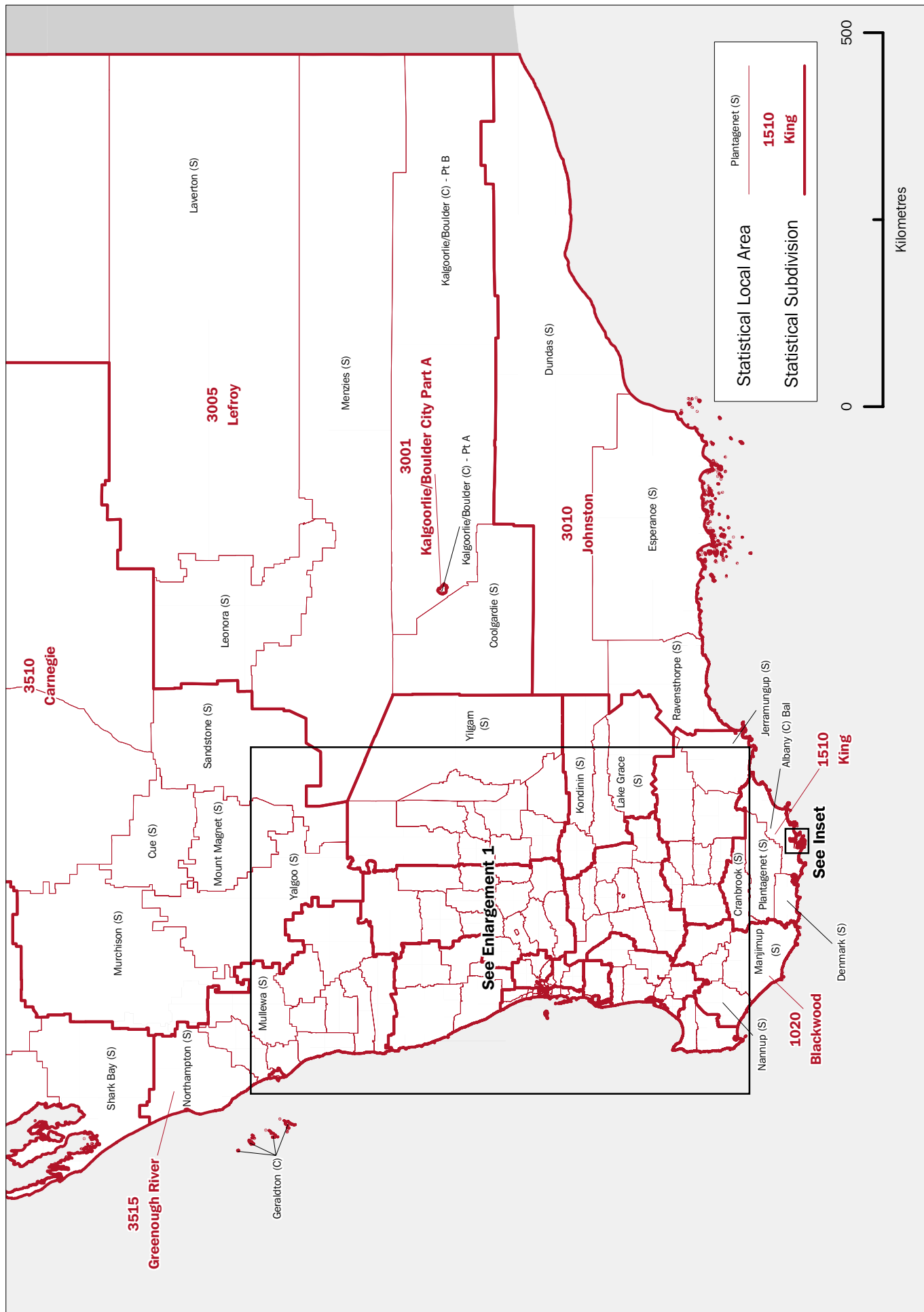
Enlargement 5

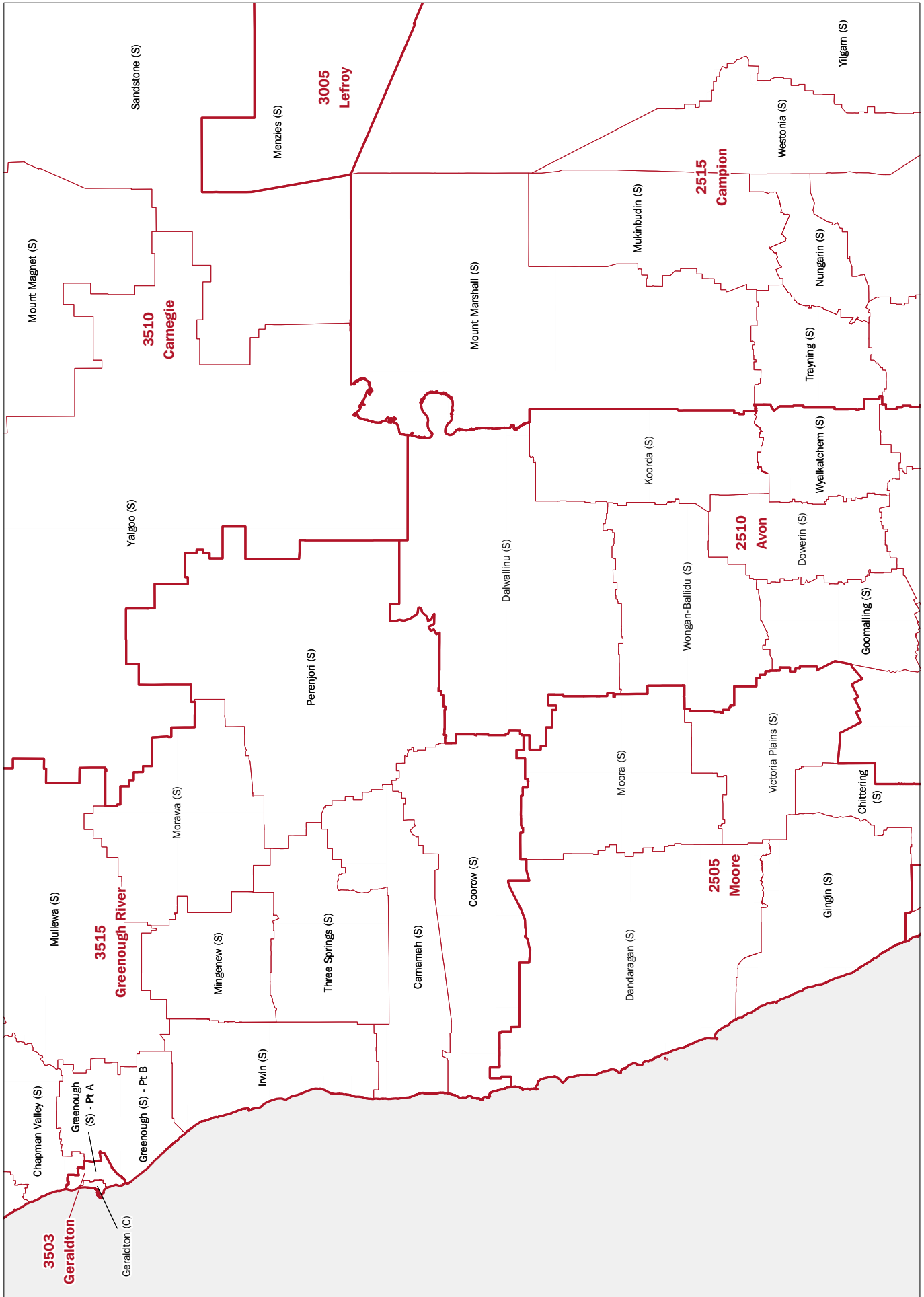


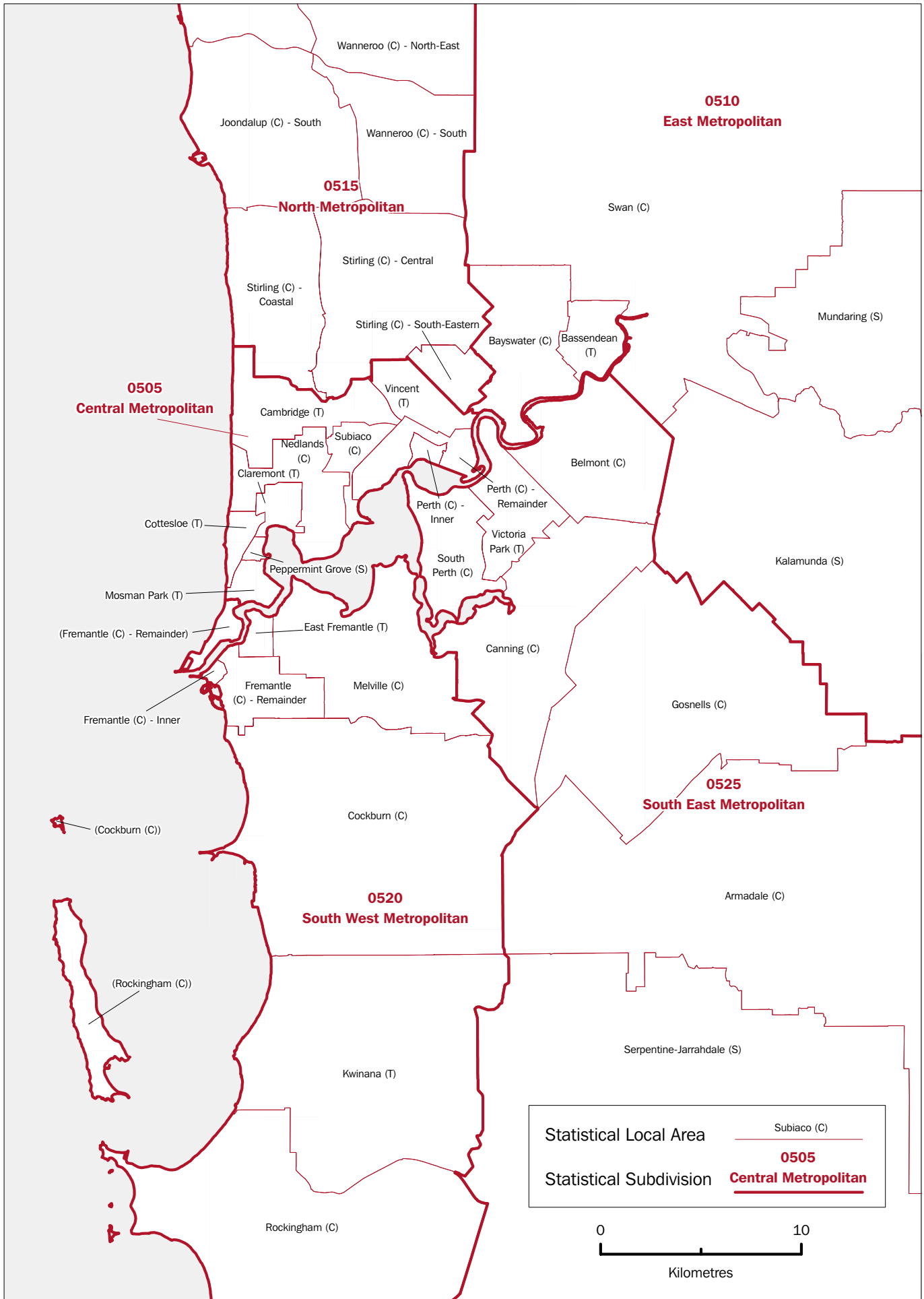


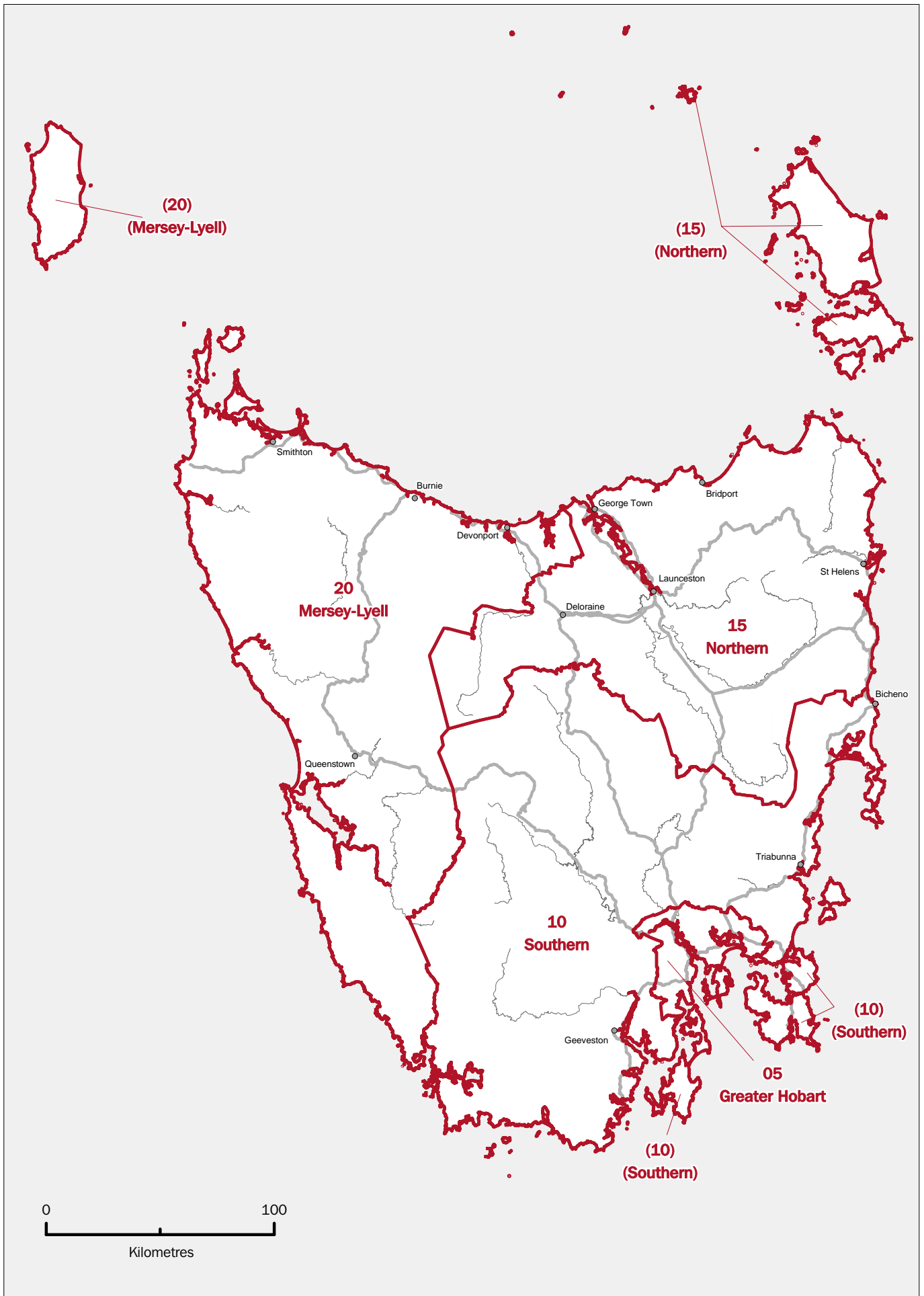


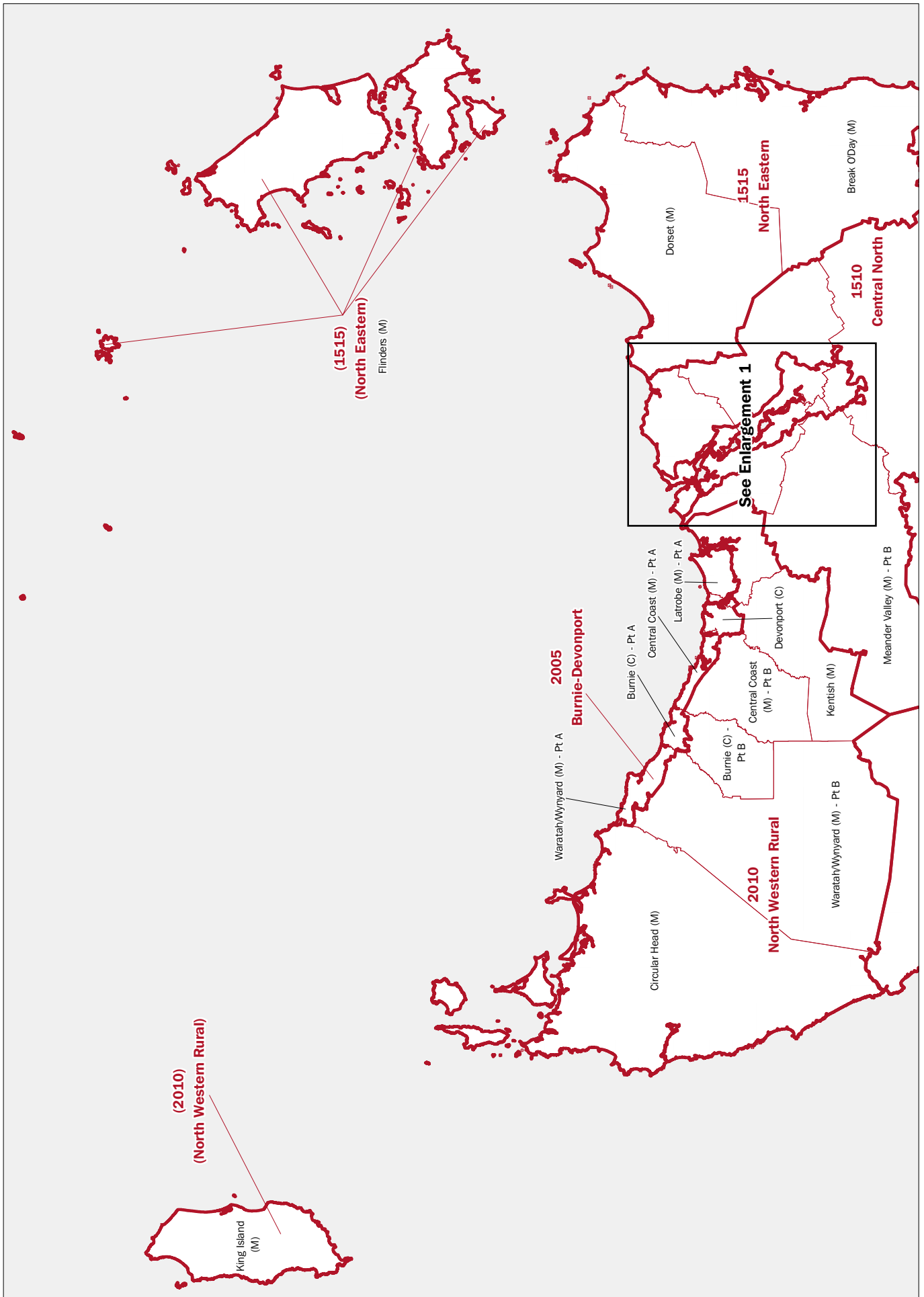


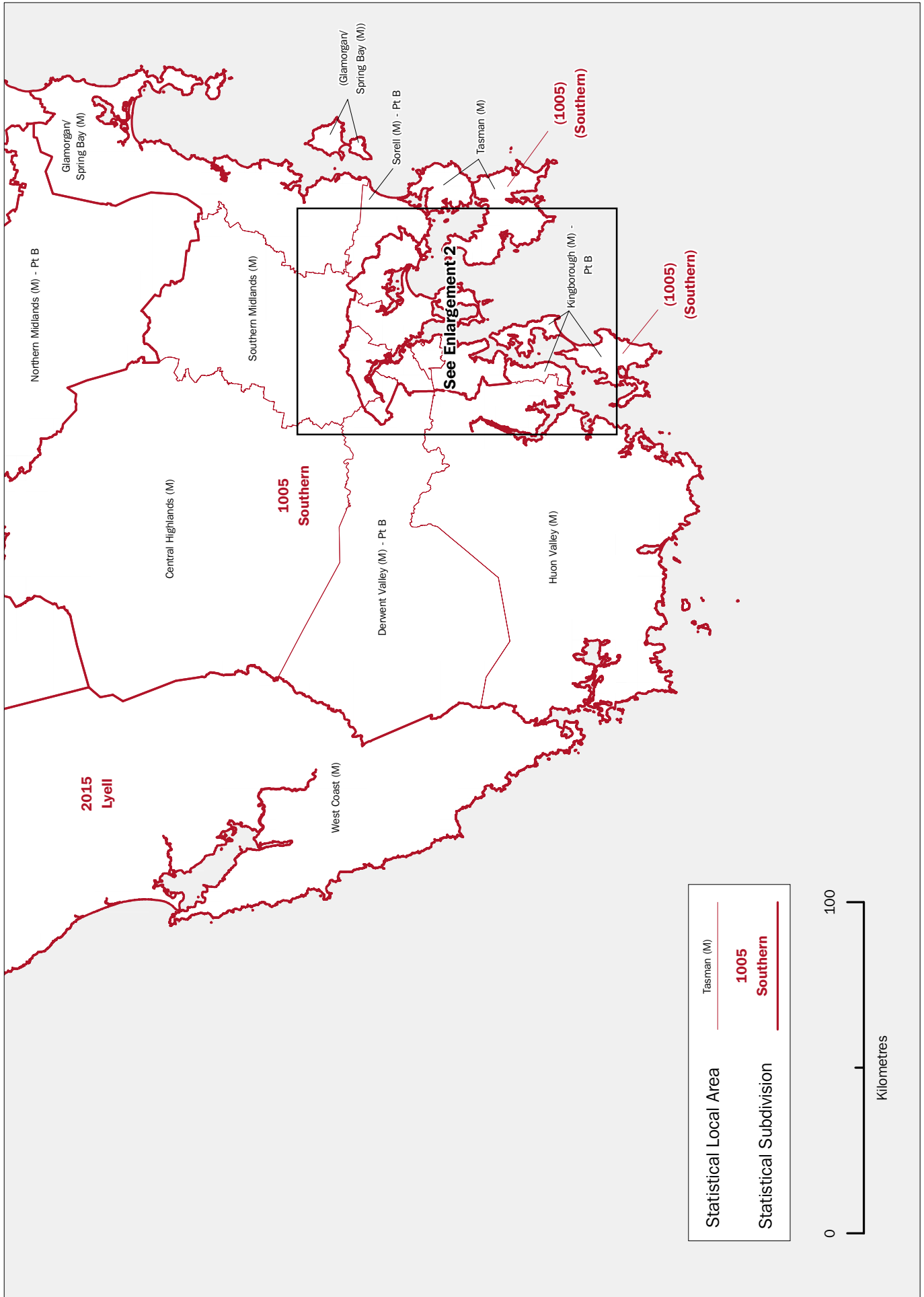


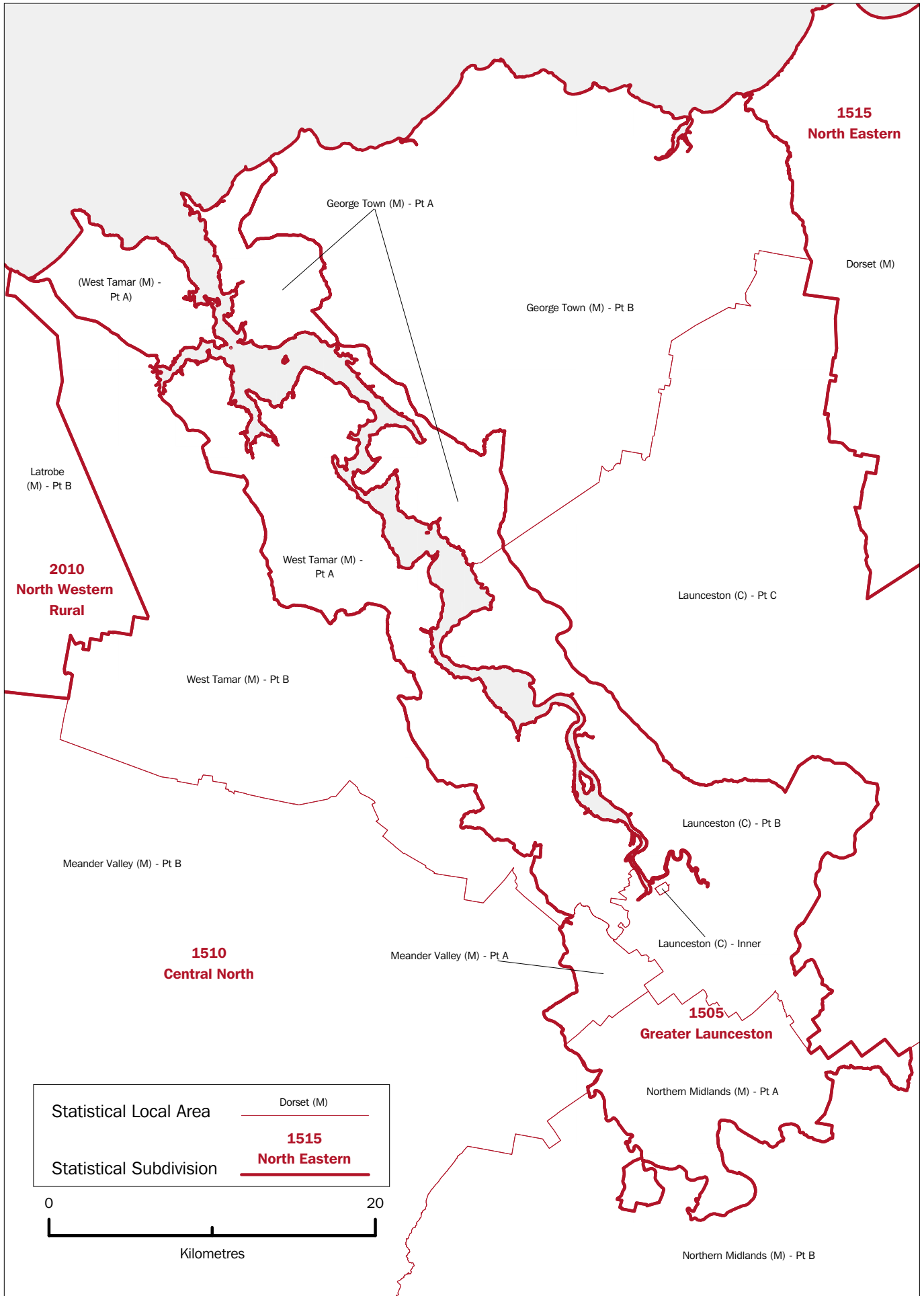


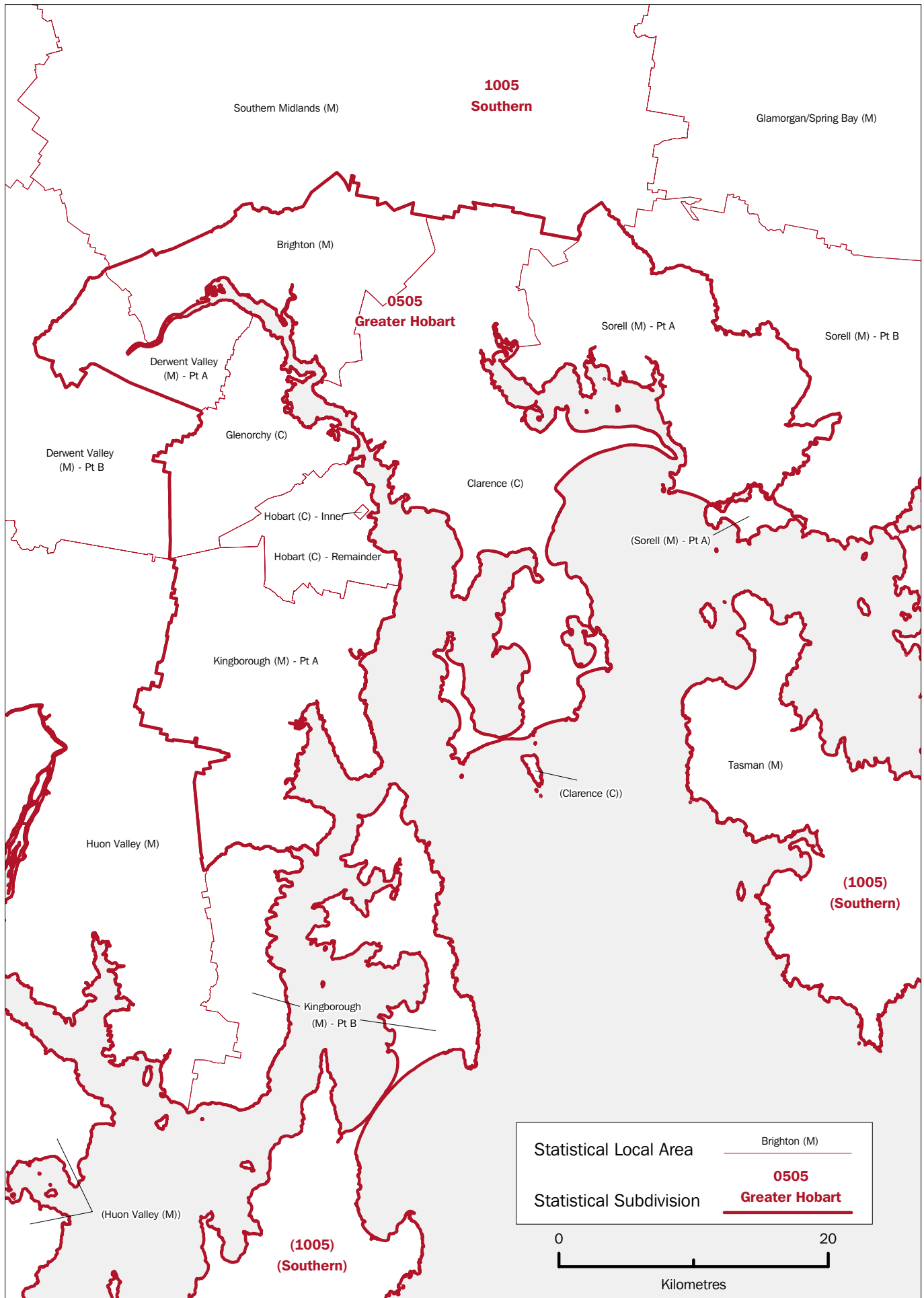


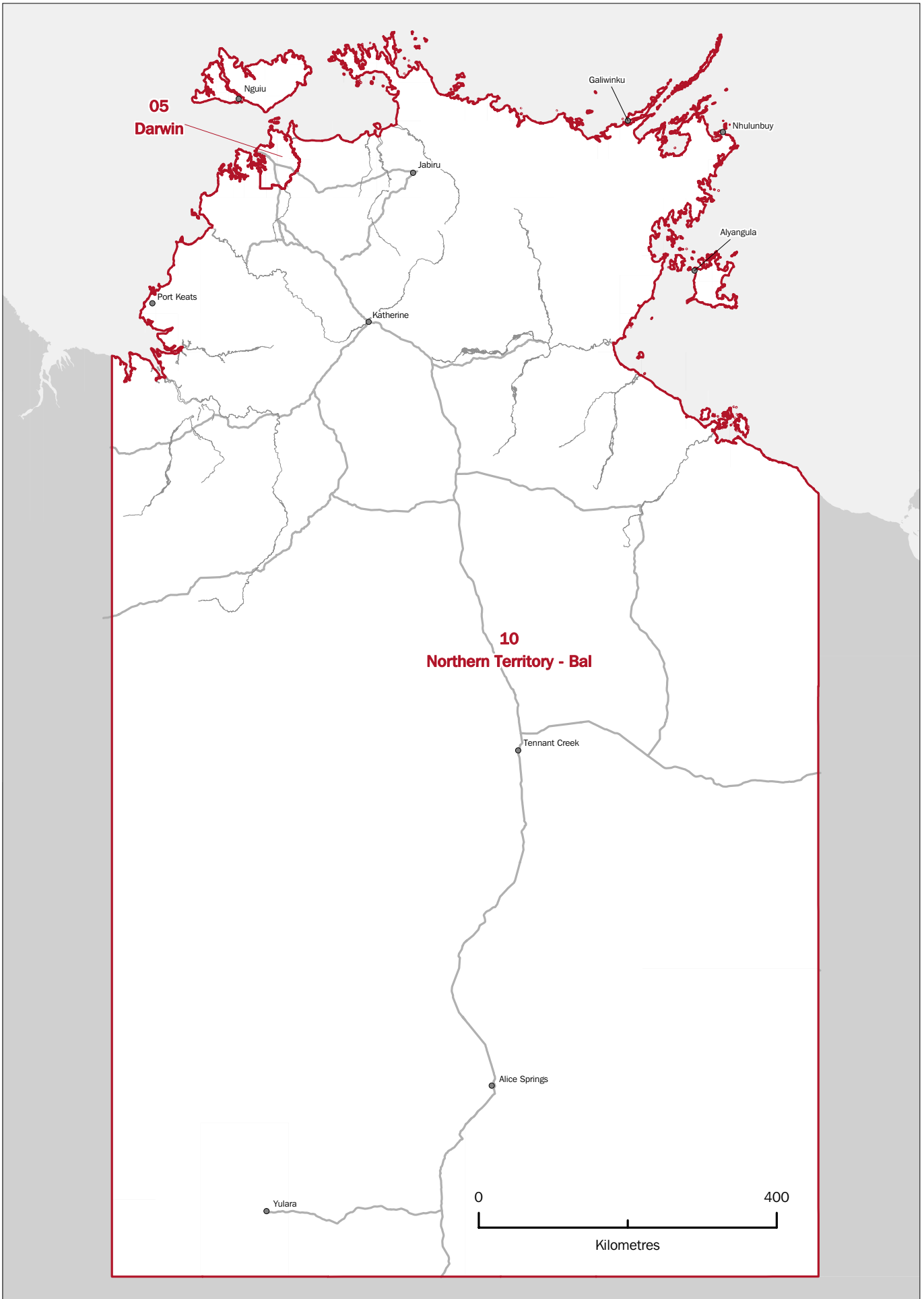


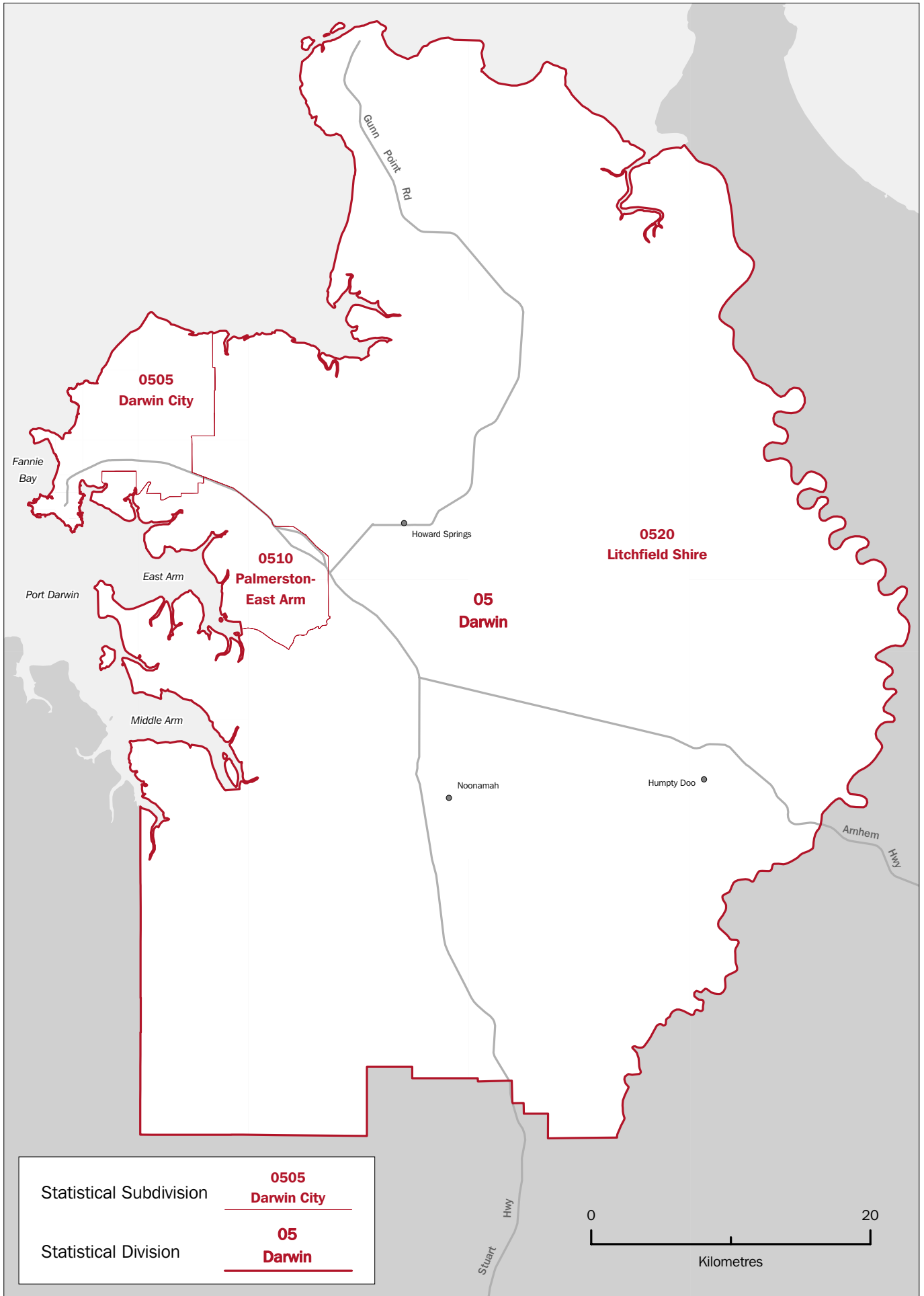


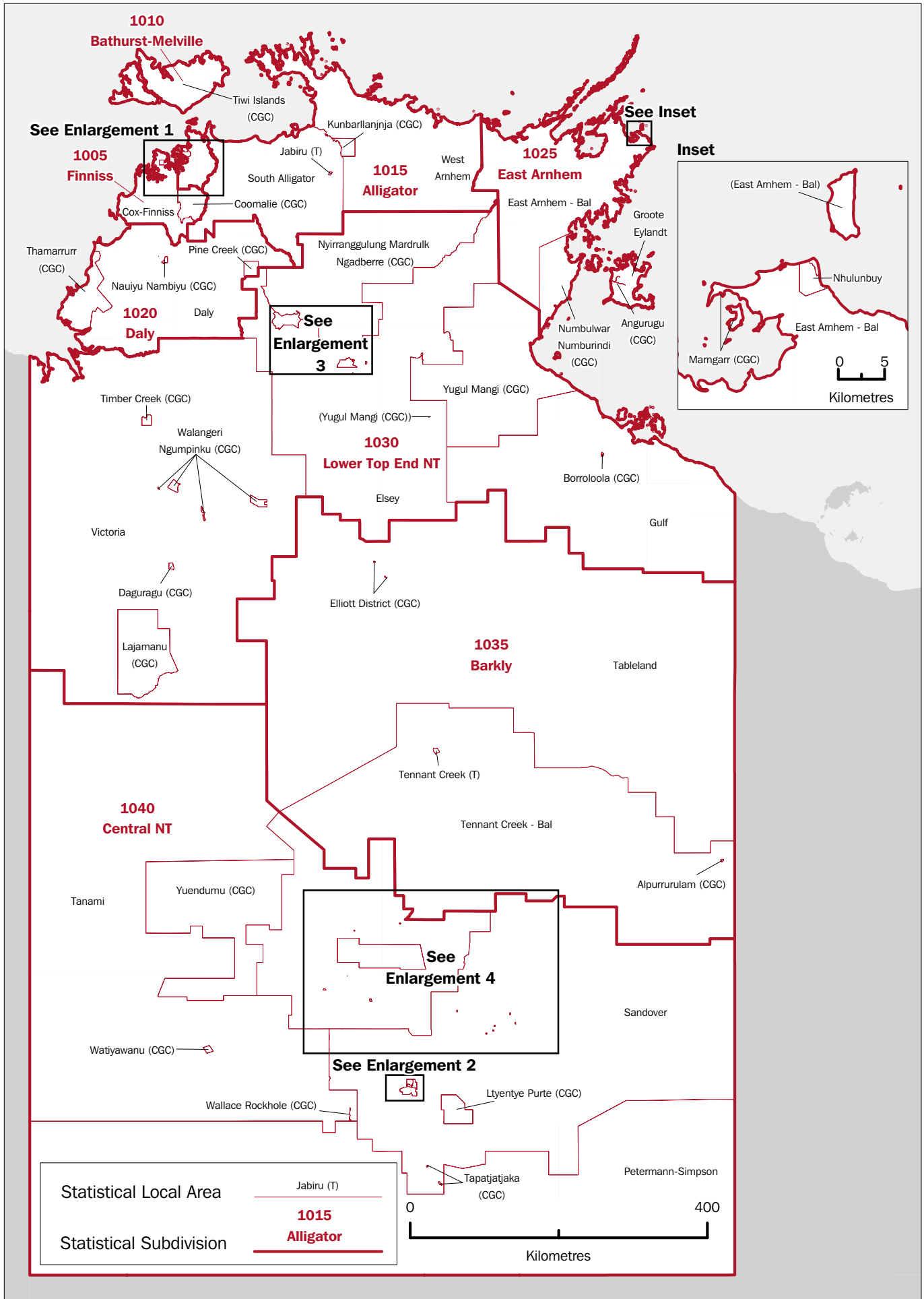


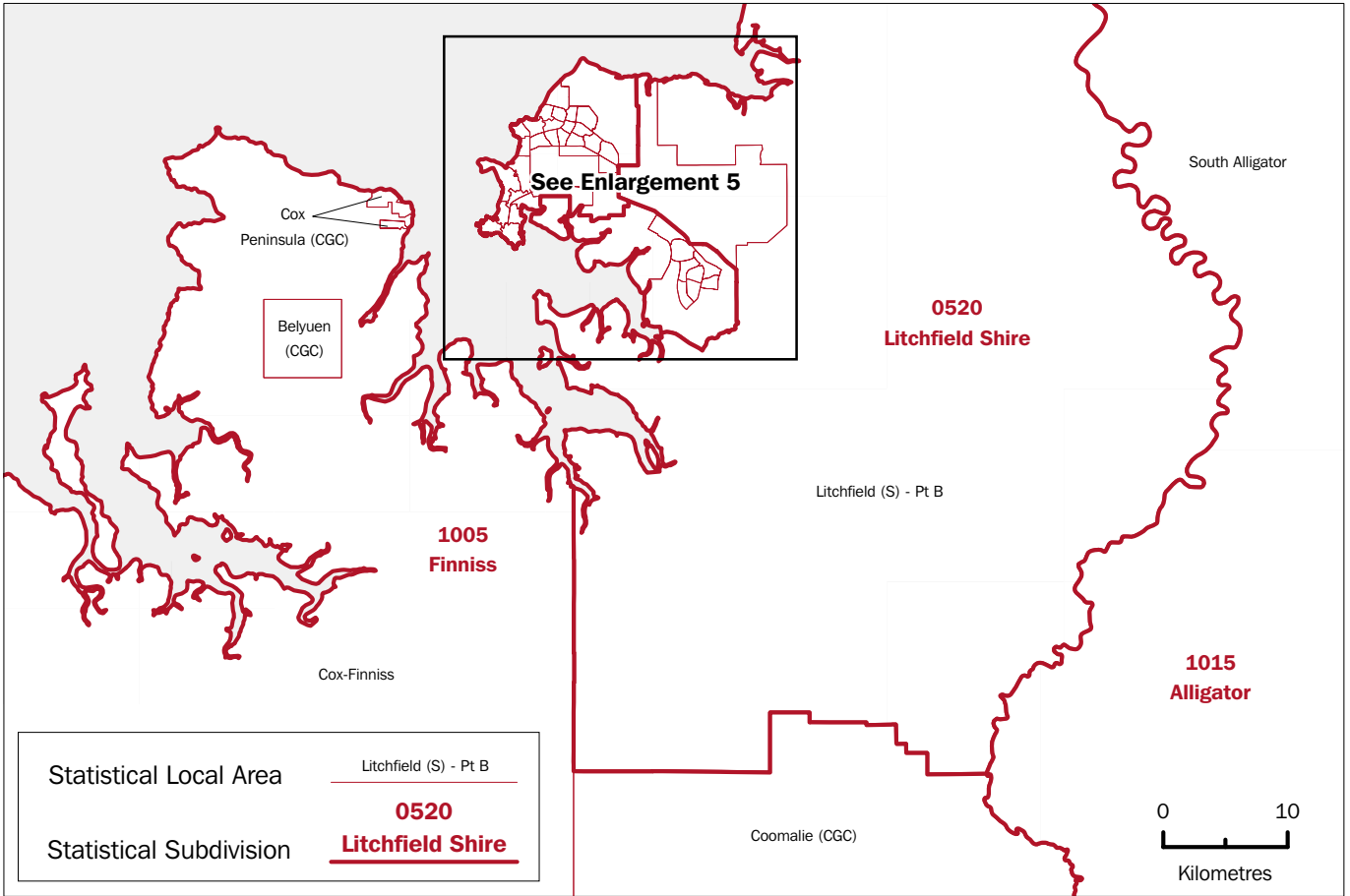






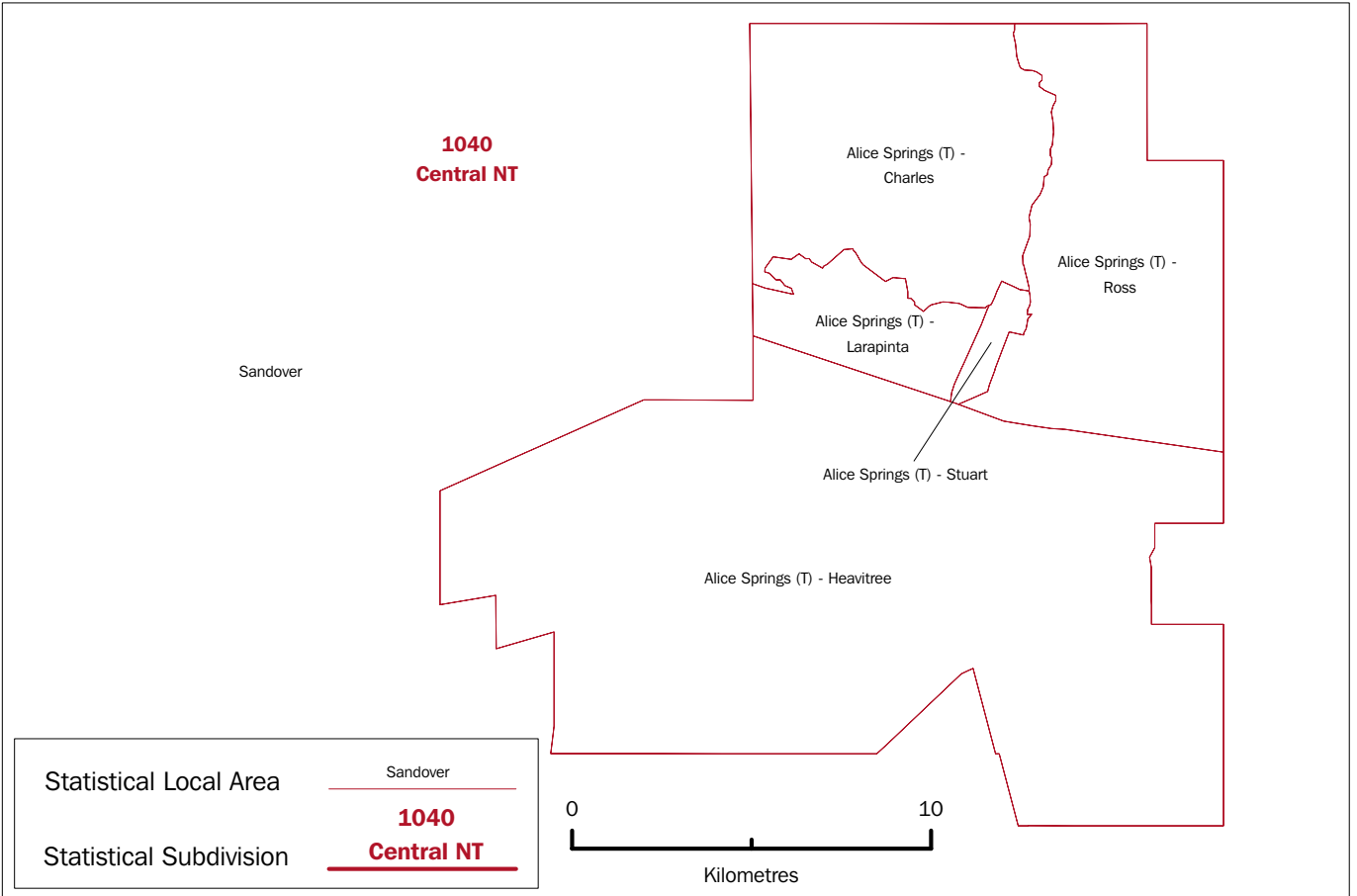


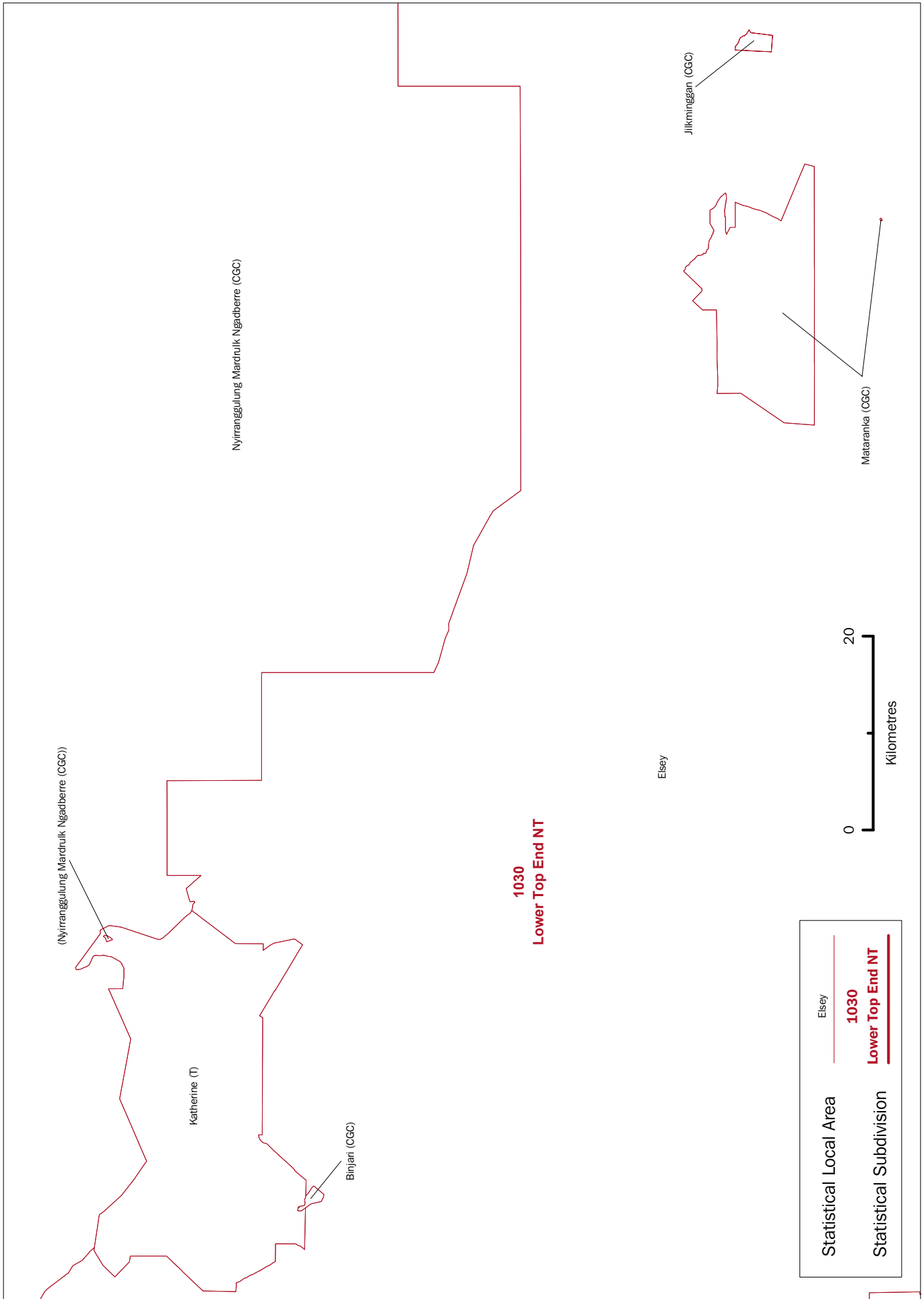


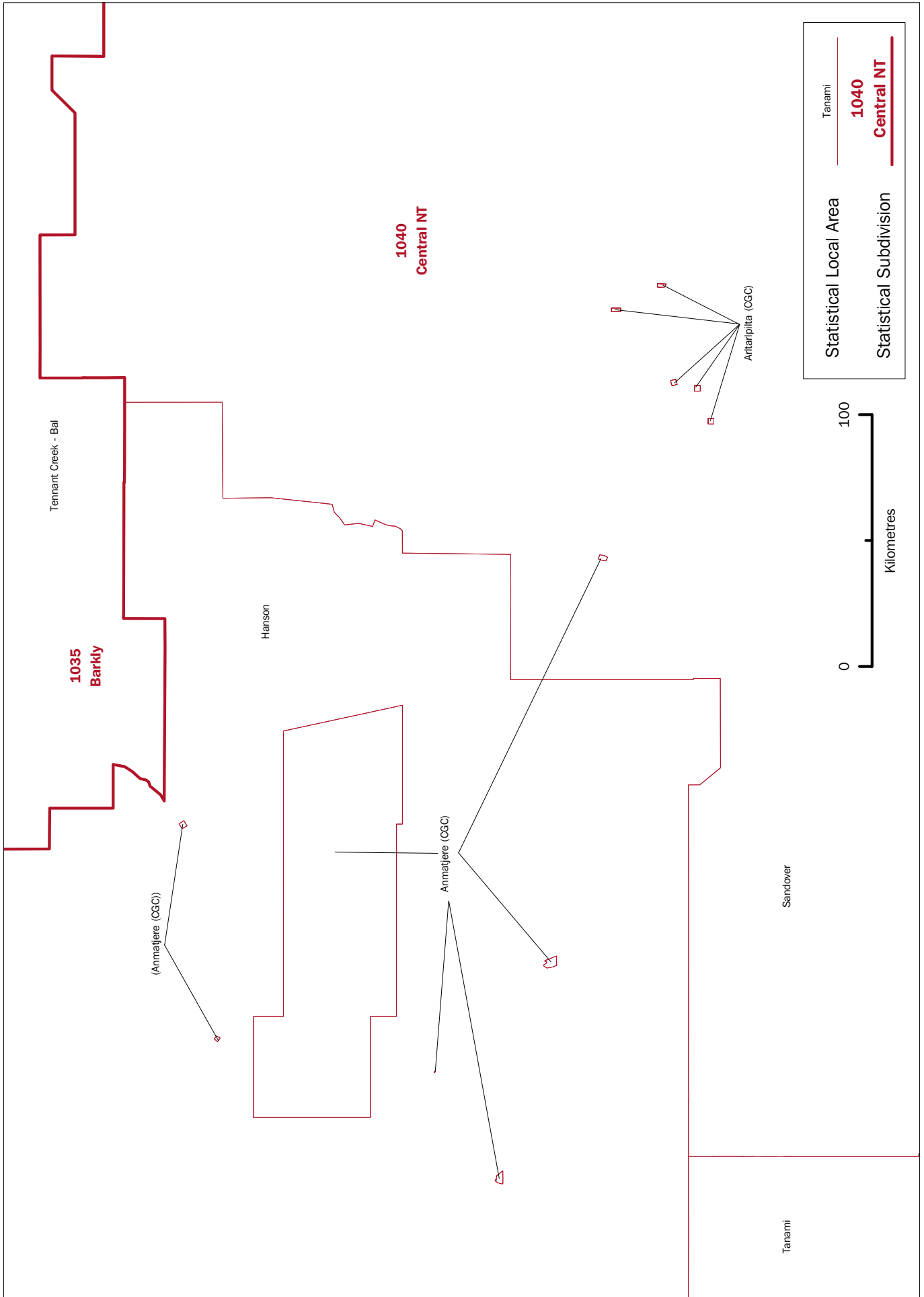


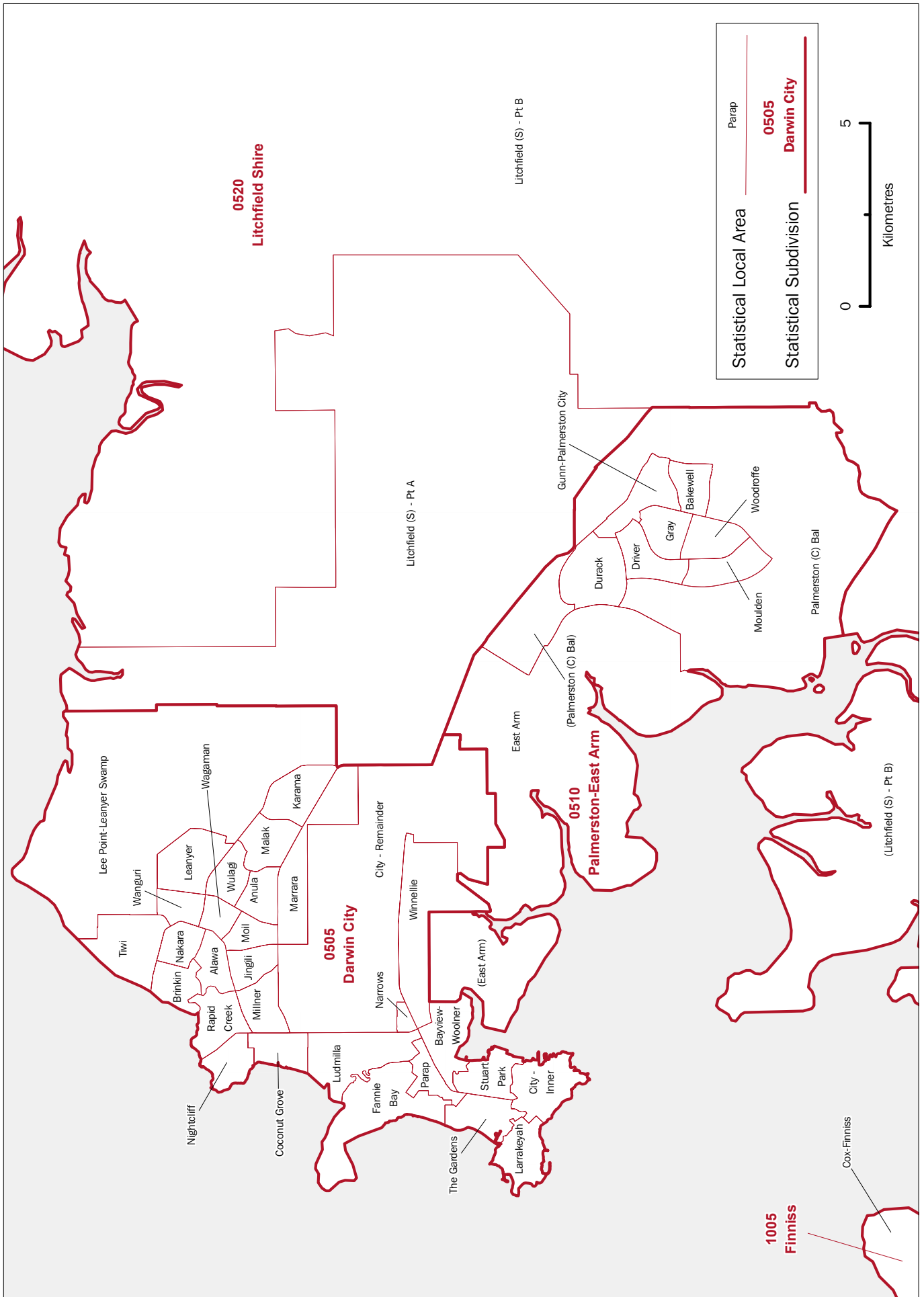
Enlargement 1

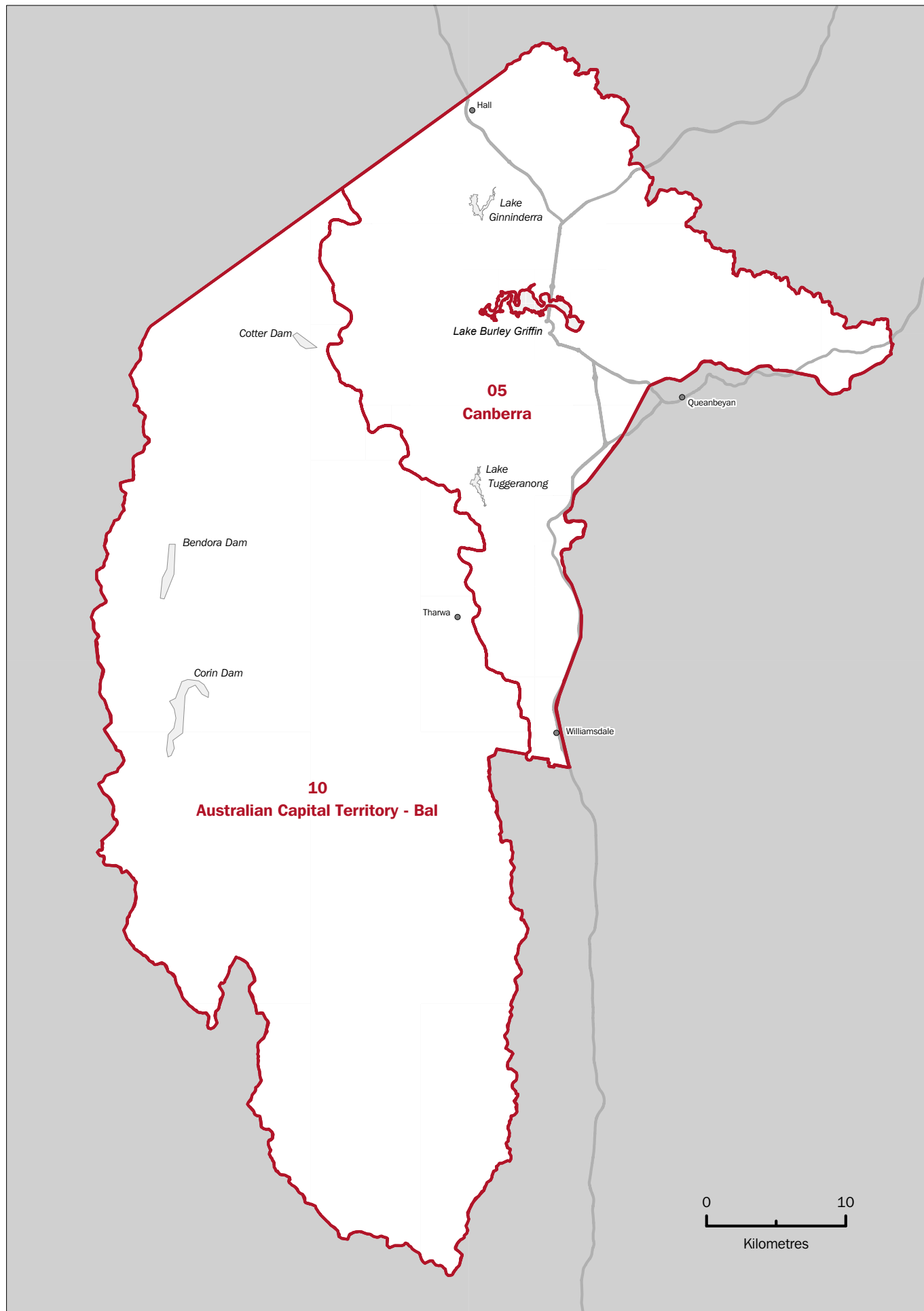
Enlargement 2

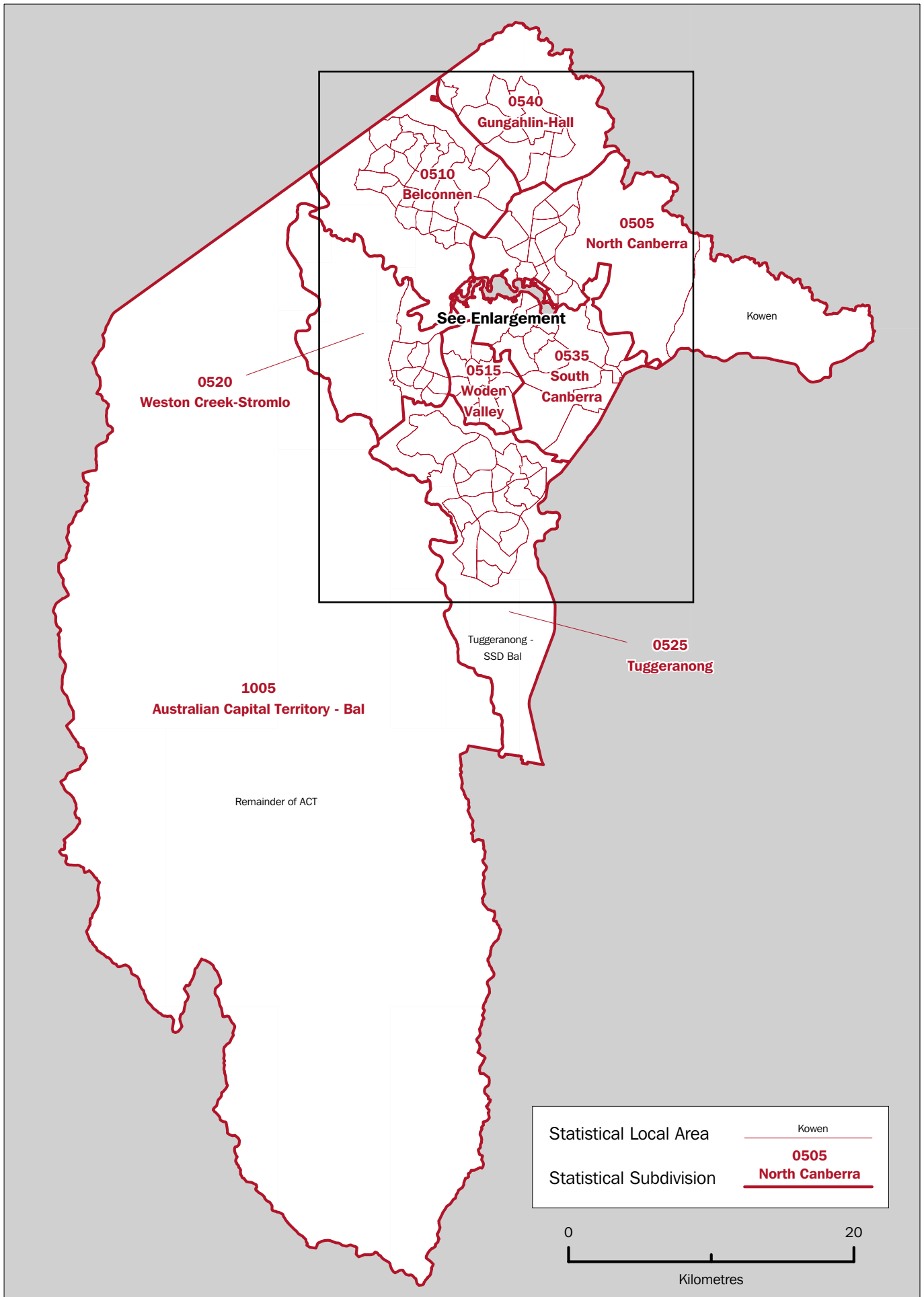




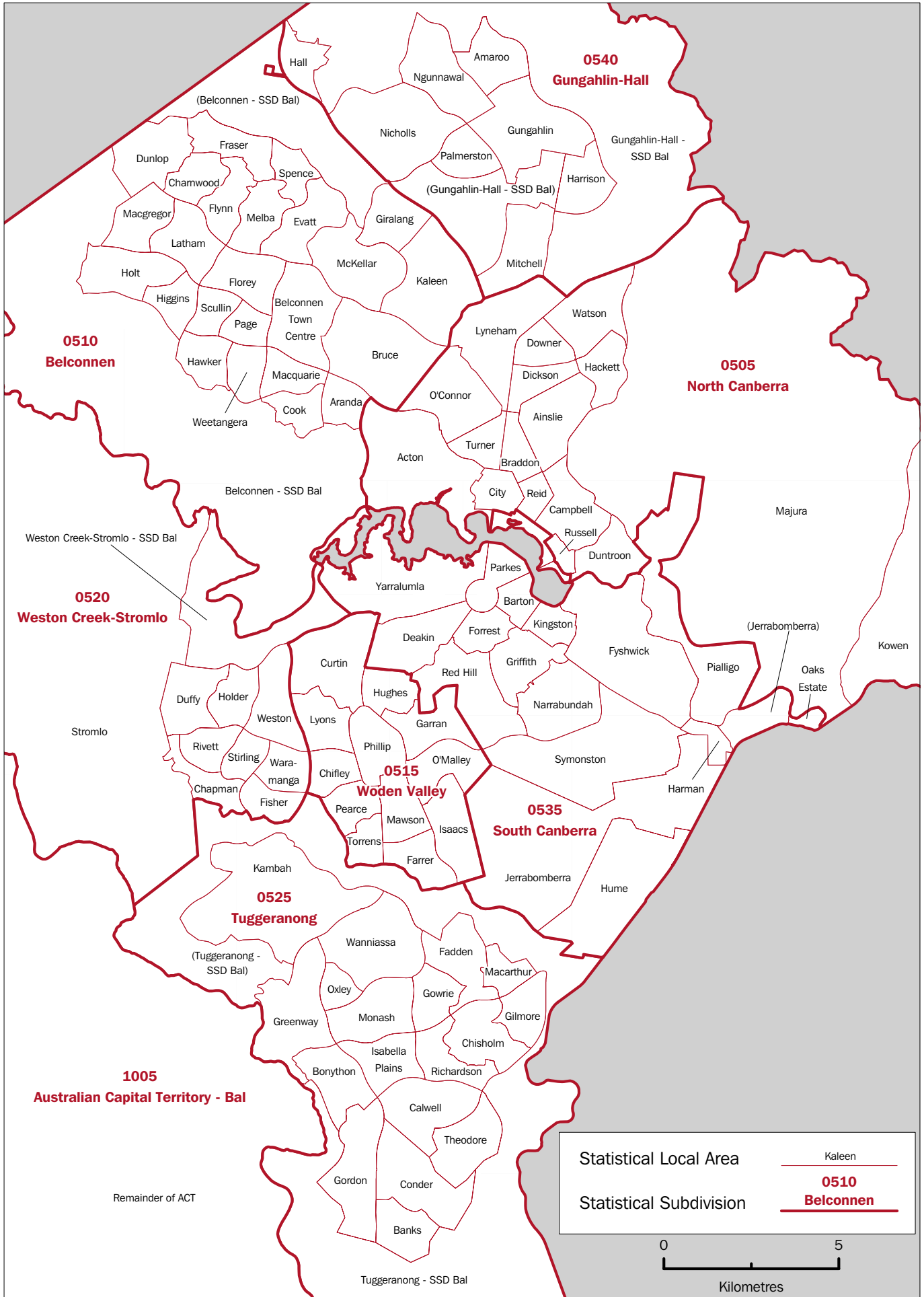




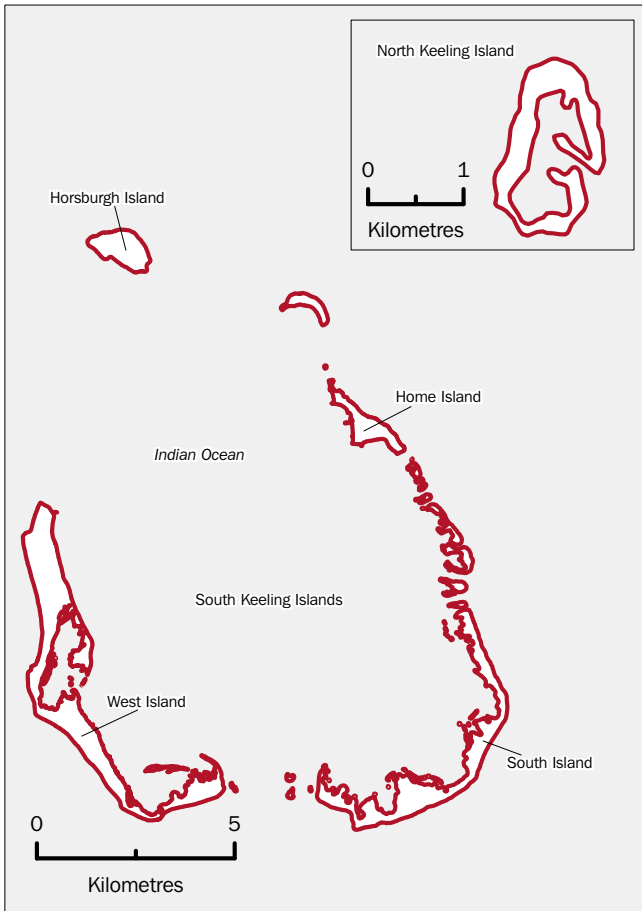




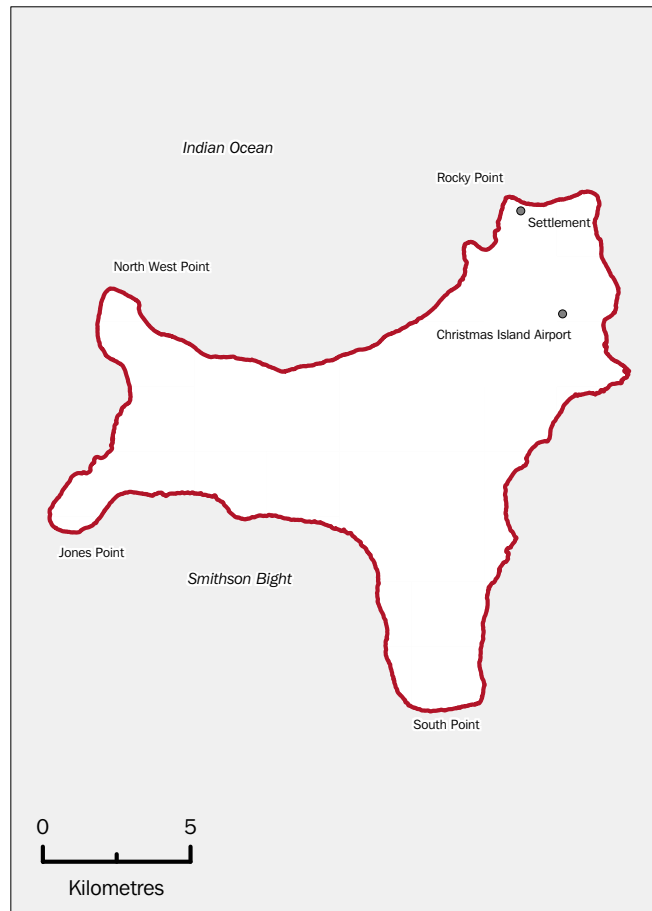
AUSTRALIAN CAPITAL TERRITORY, Statistical Subdivisions and Statistical Local Areas: Enlargement



OTHER TERRITORIES, Statistical Local Areas

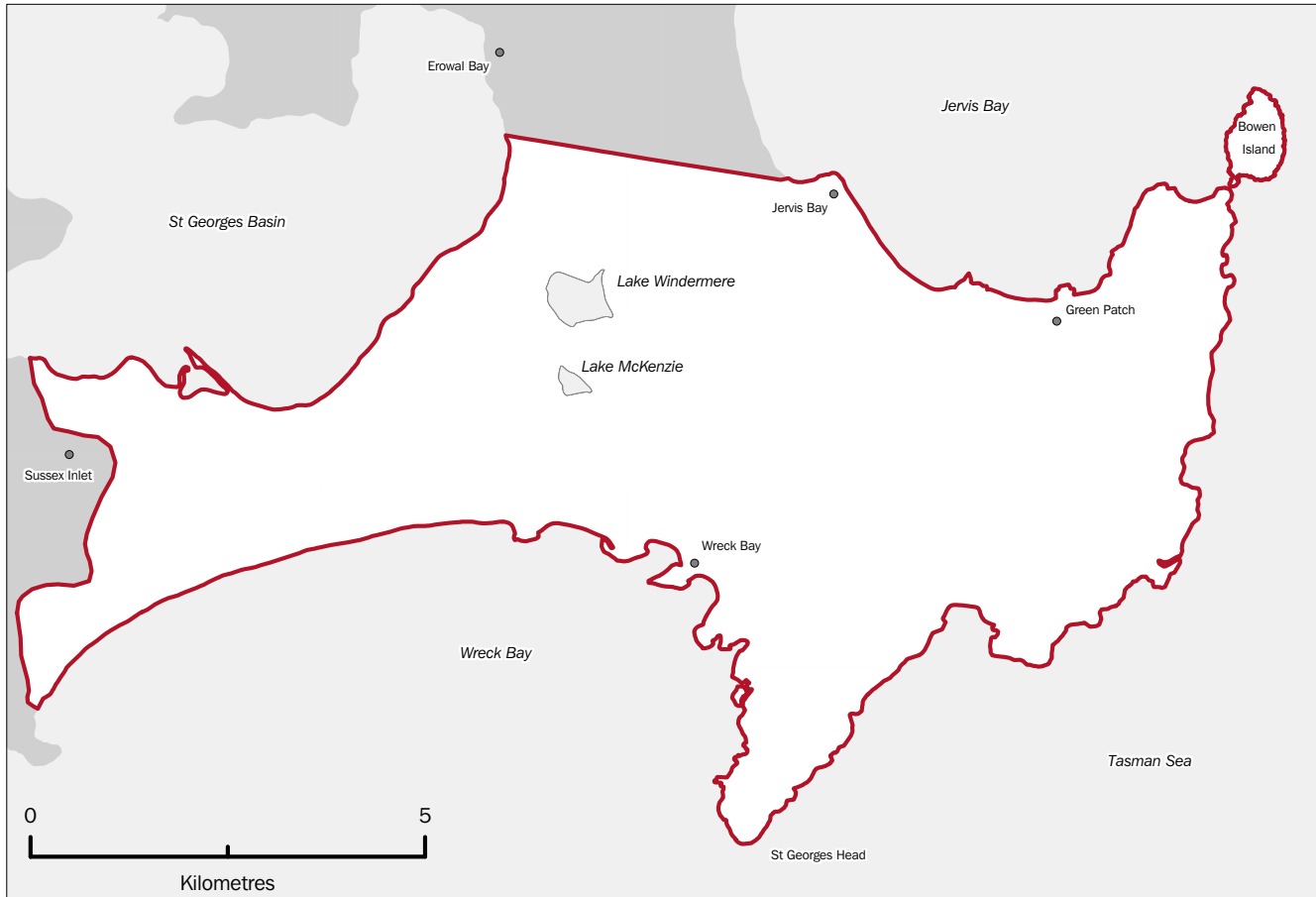


Territory of Cocos (Keeling) Islands



Territory of Christmas Island

Jervis Bay Territory



Note: These SLAs form the Statistical Subdivision 1005 Other Territories

ABBREVIATIONS

A	Area
AC	Aboriginal council
ACT	Australian Capital Territory
Adel.	Adelaide
ARIA	Accessibility/Remoteness Index of Australia
ATSI	Aboriginal and Torres Strait Islander
B	Borough
Bal	Balance
BSD	Brisbane Statistical Division
C	City
C'maine	Castlemaine
C. Goldfields	Central Goldfields
CD	Collection District
CGC	Community Government Council
DC	District Council
excl.	excluding
E.	East
Gr.	Greater
incl.	including
I./Is	Island
IC	Island council
LGA	local government area
M'borough	Maryborough
M	Municipality
M. Downs	Murrumba Downs
MSR	major statistical region
Mt C'tha	Mount Coot-tha
N.	North/Northern
Norw. P'ham St Ptrs	Norwood, Payneham and St Peters
NSW	New South Wales
NT	Northern Territory
OT	Other Territories
P'sula	Peninsula
Port Pirie C, Dists	Port Pirie City and Districts
Pt	Part
Qld	Queensland
RA	Remoteness Area
RC	Rural City
RegC	Regional Council
Res.	Reservoir
S	Shire

S'bank-D'lands	Southbank-Docklands
S'saye	Strathfieldsaye
S C'st	Sunshine Coast
S Dist	statistical district
S.	South/Southern
S/T	state or territory
SA	South Australia
SD	statistical division
SLA	statistical local area
SOS	Section of State
SR	statistical region
SRS	statistical region sector
SSD	statistical subdivision
T	Town
Tas.	Tasmania
UC/L	Urban Centre/Locality
Vic.	Victoria
W.	West
WA	Western Australia
Wtrs	Waters

APPENDIX 1

EFFECTIVE DATES OF ASGC EDITIONS

ASGC EDITIONS	<i>Edition</i>	<i>Effective Date</i>
	1	5 July 1984
	2	29 July 1985
	3	1 January 1986
	4	1 July 1986
	5	1 January 1988
	6	1 July 1988
	7	1 January 1989
	8	1 July 1989
	9	1 July 1990
	2.1	1 January 1991
	2.2	1 July 1992
	2.3	1 July 1993
	2.4	1 July 1994
	2.5	1 July 1995
	1996	1 July 1996
	1998	1 July 1998
	1999	1 July 1999
	2000	1 July 2000
	2001	1 July 2001
	2002	1 July 2002
	2003	1 July 2003
	2004	1 July 2004
	2005	1 July 2005
	2006	1 July 2006

APPENDIX 2

CHANGES TO GEOGRAPHICAL AREAS 2001–2006

INTRODUCTION

This Appendix contains details of all changes to Statistical Divisions, Statistical Subdivisions, Statistical Local Areas and Statistical Districts between ASGC Editions 2001 and 2006.

NEW SOUTH WALES

STATISTICAL DIVISION

<i>Name</i>	<i>Code</i>	<i>Nature of Change</i>	<i>Date of change to ASGC</i>
Hunter	10	Reduced by the transfer of part of Merriwa (A) to North Western	01–07–05
		Reduced by the transfer of Liverpool Plains (A) - Pt B to Northern	01–07–06
Mid-North Coast	25	Reduced by the transfer of part of Copmanhurst (A) to Richmond-Tweed	01–07–03
		Reduced by the transfer of part of Clarence Valley (A) - Maclean to Richmond-Tweed	01–07–05
Murray	55	Reduced by the transfer of part of Wentworth (A) to Vic. SD Mallee	01–07–03
Murrumbidgee	50	Enlarged to include part of Yarrawlumla (A) - Pt B from South Eastern	01–07–04
		Reduced by the transfer of part of Tumut Shire (A) to South Eastern	01–07–05
Northern	30	Enlarged to include Liverpool Plains (A) - Pt B from Hunter	01–07–06
North Western	35	Enlarged to include part of Merriwa (A) from Hunter	01–07–05
Richmond-Tweed	20	Enlarged to include part of Copmanhurst (A) from Mid-North Coast	01–07–03
		Enlarged to include part of Clarence Valley (A) - Maclean from Mid-North Coast	01–07–05
South Eastern	45	Reduced by the transfer of part of Yarrawlumla (A) - Pt B to Murrumbidgee	01–07–04
		Enlarged to include part of Tumut Shire (A) from Murrumbidgee	01–07–05

STATISTICAL SUBDIVISION

<i>Name</i>	<i>Code</i>	<i>Nature of Change</i>	<i>Date of change to ASGC</i>
Albury	5505	Reduced by the transfer of Corowa Shire (A) - Pt A to Upper Murray (excl. Albury)	01–07–06
Bathurst	4003	Created from part of Bathurst-Orange	01–07–06
Bathurst-Orange	4005	Enlarged to include part of Evans (A) - Pt B from Central Tablelands (excl. Bathurst-Orange)	01–07–02
		Abolished. Part of area included in Bathurst and part in Orange	01–07–06
Central Macquarie (excl. Dubbo)	3505	Enlarged to include part of Merriwa (A) from Hunter SD Bal	01–07–05
Central Murrumbidgee (excl. Wagga Wagga)	5010	Enlarged to include part of Yarrawlumla (A) - Pt B from Southern Tablelands (excl. Queanbeyan)	01–07–04
		Reduced by the transfer of part of Tumut Shire (A) to Southern Tablelands (excl. Queanbeyan)	01–07–05
Central Tablelands (excl. Bathurst-Orange)	4010	Reduced by the transfer of part of Evans (A) - Pt B to Bathurst-Orange	01–07–02
		Enlarged to include part of Cowra (A) from Lachlan	01–07–05
		Recoded to 4007 and renamed to Central Tablelands (excl. Bathurst & Orange)	01–07–06
Central Tablelands (excl. Bathurst & Orange)	4007	Recoded from 4010 and renamed from Central Tablelands (excl. Bathurst-Orange)	01–07–06
		Enlarged to include all of Blayney (A) - Pt A, Cabonne (A) - Pt A and part of Bathurst Regional (A) - Pt A from Central Tablelands (excl. Bathurst-Orange)	01–07–06

		Enlarged to include all of Cabonne (A) - Pt C from Lachlan	01–07–06
Clarence (excl. Coffs Harbour)	2505	Reduced by the transfer of part of Copmanhurst (A) to Richmond-Tweed SD Bal	01–07–03
		Reduced by the transfer of part of Clarence Valley (A) - Maclean to Richmond-Tweed SD Bal	01–07–05
Hunter SD Bal	1010	Reduced by the transfer of part of Merriwa (A) to Central Macquarie (excl. Dubbo)	01–07–05
		Reduced by the transfer of Liverpool Plains (A) - Pt B to Northern Slopes (excl. Tamworth)	01–07–06
Lachlan	4015	Reduced by the transfer of part of Cowra (A) to Central Tablelands (excl. Bathurst-Orange)	01–07–05
		Reduced by the transfer of Cabonne (A) - Pt C to Central Tablelands (excl. Bathurst & Orange)	01–07–06
Murray-Darling	5520	Reduced by the transfer of part of Wentworth (A) to Vic. SSD West Mallee	01–07–03
Northern Slopes (excl. Tamworth)	3010	Enlarged to include Liverpool Plains (A) - Pt B from Hunter SD Bal	01–07–06
Orange	4020	Created from part of Bathurst-Orange	01–07–06
Queanbeyan	4505	Reduced by the transfer of Yass Valley (A) - Pt A to Southern Tablelands (excl. Queanbeyan) and the transfer of Cooma-Monaro (A) - Pt A to Snowy	01–07–06
Richmond-Tweed SD Bal	2010	Enlarged to include part of Copmanhurst (A) from Clarence (excl. Coffs Harbour)	01–07–03
		Enlarged to include part of Clarence Valley (A) - Maclean from Clarence (excl. Coffs Harbour)	01–07–05
		Reduced by the transfer of part of Tweed (A) - Pt B to Tweed Heads & Tweed Coast	01–07–06
Southern Tablelands (excl. Queanbeyan)	4510	Reduced by the transfer of part of Yarrawlumla (A) - Pt B to Central Murrumbidgee (excl. Wagga Wagga)	01–07–04
		Enlarged to include part of Tumut Shire (A) from Central Murrumbidgee (excl. Wagga Wagga)	01–07–05
		Enlarged to include Yass Valley (A) - Pt A from Queanbeyan	01–07–06
Snowy	4520	Enlarged to include Cooma-Monaro (A) - Pt A from Queanbeyan	01–07–06
Tweed Heads	2005	Renamed Tweed Heads & Tweed Coast	01–07–06
Tweed Heads & Tweed Coast	2005	Renamed from Tweed Heads	01–07–06
		Enlarged to include part of Tweed (A) - Pt B from Richmond-Tweed SD Bal	01–07–06
Upper Murray (excl. Albury)	5510	Enlarged to include Corowa Shire (A) - Pt A from Albury	01–07–06

STATISTICAL DISTRICT

<i>Name</i>	<i>Code</i>	<i>Nature of Change</i>	<i>Date of change to ASGC</i>
Albury-Wodonga	1218	Reduced by the transfer of Corowa Shire (A) - Pt A to Upper Murray (excl. Albury) SSD	01–07–06
Bathurst	1036	Created from part of Bathurst-Orange	01–07–06
Bathurst-Orange	1012	Enlarged by the transfer of part of Evans (A) - Pt B to Bathurst (C)	01–07–02
		Abolished. Part of area included in Bathurst and part included in Orange	01–07–06

Canberra-Queanbeyan (NSW part)	8196	Reduced by the transfer of Yass Valley (A) - Pt A to Yass Valley (A) and Cooma-Monaro (A) - Pt A to Cooma-Monaro (A)		01-07-06
Gold Coast -Tweed (NSW part)	3139	Enlarged to include part of Tweed (A) - Pt B		01-07-06
Orange	1039	Created from part of Bathurst-Orange		01-07-06

STATISTICAL LOCAL AREA

<i>Name</i>	<i>Code</i>	<i>Nature of Change</i>	<i>Approx. change in net area (ha)</i>	<i>Date of change to ASGC</i>
Albury (C)	0050	Gained from Hume (A)	+20741	01-07-05
Bankstown (C)	0350	Split into 3 SLAs. Bankstown (C) - North-East Bankstown (C) - North-West Bankstown (C) - South	-1675 -3133 -2874	01-07-06 01-07-06 01-07-06
Bankstown (C) - North-East	0351	Created from part of Bankstown (C)	+1675	01-07-06
Bankstown (C) - North-West	0353	Created from part of Bankstown (C)	+3133	01-07-06
Bankstown (C) - South	0355	Created from part of Bankstown (C)	+2874	01-07-06
Barraba (A)	0400	Abolished. Area transferred to Gwydir (A) Bal and Tamworth Regional (A) - Pt B	-125903 -180966	01-07-05 01-07-05
Bathurst (C)	0450	Gained from Evans (A) - Pt B Abolished. Area transferred to Bathurst Regional (A) - Pt A	+58 -24012	01-07-02 01-07-05
Bathurst Regional (A) - Pt A	0471	Created from Bathurst (C) and Evans (A) - Pt A Lost to Bathurst Regional (A) - Pt B	+24012 +47491 -47495	01-07-05 01-07-05 01-07-06
Bathurst Regional (A) - Pt B	0473	Created from all of Bathurst Regional (A) - Pt B North, all of Bathurst Regional (A) - Pt B South and part of Bathurst Regional (A) - Pt A	+193776 +116694 +47495	01-07-06 01-07-06 01-07-06
Bathurst Regional (A) - Pt B North	0474	Created from part of Evans (A) - Pt B Abolished. Area included in Bathurst Regional (A) - Pt B	+193766 -193776	01-07-05 01-07-06
Bathurst Regional (A) - Pt B South	0475	Created from part of Evans (A) - Pt B Abolished. Area included in Bathurst Regional (A) - Pt B	+116694 -116694	01-07-05 01-07-06
Baulkham Hills (A)	0500	Split into 3 SLAs. Baulkham Hills (A) - Central, Baulkham Hills (A) - North and Baulkham Hills (A) - South	-3852 -33926 -2278	01-07-06 01-07-06 01-07-06
Baulkham Hills (A) - Central	0501	Created from part of Baulkham Hills (A)	+3852	01-07-06
Baulkham Hills (A) - North	0503	Created from part of Baulkham Hills (A)	+33926	01-07-06
Baulkham Hills (A) - South	0505	Created from part of Baulkham Hills (A)	+2278	01-07-06
Bingara (A)	0700	Renamed to Gwydir (A) - Bingara and SLA code changed to 3661	nil	01-07-05
Blayney (A)	0850	Created from all of Blayney (A) - Pt A and all of Blayney (A) - Pt B	+51694 +100779	01-07-06 01-07-06
Blayney (A) - Pt A	0851	Abolished. Area transferred to Blayney (A)	-51694	01-07-06
Blayney (A) - Pt B	0852	Gained from Cowra (A) Abolished. Area transferred to Blayney (A)	+22 -100779	01-07-05 01-07-06

Cabonne (A)	1400	Created from all of Cabonne (A) - Pt A, all of	+87719	01-07-06
		Cabonne (A) - Pt B and all of	+51904	01-07-06
		Cabonne (A) - Pt C	+462982	01-07-06
Cabonne (A) - Pt A	1401	Abolished. Area included in Cabonne (A)	-87719	01-07-06
Cabonne (A) - Pt B	1402	Abolished. Area included in Cabonne (A)	-51904	01-07-06
Cabonne (A) - Pt C	1403	Abolished. Area included in Cabonne (A)	-462982	01-07-06
Campbelltown (C)	1500	Split into 2 SLAs. Campbelltown (C) - North and	-8184	01-07-06
		Campbelltown (C) - South	-23037	01-07-06
Campbelltown (C) - North	1501	Created from part of Campbelltown (C)	+8184	01-07-06
Campbelltown (C) - South	1504	Created from part of Campbelltown (C)	+23037	01-07-06
Canada Bay (A) - Concord	1521	Renamed from Concord (A) and SLA code changed from 1900	nil	01-07-02
Canada Bay (A) - Drummoyne	1524	Renamed from Drummoyne (A) and SLA code changed from 2500	nil	01-07-02
Clarence Valley (A) - Coast	1736	Created from all of Clarence Valley (A) - Maclean and	+118600	01-07-06
		part of Clarence Valley (A) - Ulmarra	+75350	01-07-06
Clarence Valley (A) - Copmanhurst	1731	Created from a major part of Copmanhurst (A)	+258675	01-07-04
		Abolished. Area transferred to Clarence Valley (A) - Grafton	-4898	01-07-06
		and Clarence Valley (A) Bal	-253777	01-07-06
Clarence Valley (A) - Grafton	1732	Renamed from Grafton (C) and SLA code changed from 3200	nil	01-07-04
		SLA code change to 1737	nil	01-07-06
Clarence Valley (A) - Grafton	1737	Gained from part of Clarence Valley (A) - Copmanhurst	+4898	01-07-06
		part of Clarence Valley (A) - Nymboida and	+15174	01-07-06
		part of Clarence Valley (A) - Ulmarra	+20449	01-07-06
Clarence Valley (A) - Maclean	1733	Created from all of Maclean (A) and part of	+104907	01-07-04
		Richmond Valley (A) Bal	+29893	01-07-04
		Lost to Richmond Valley (A) Bal	-16200	01-07-05
		Abolished. Area transferred to Clarence Valley (A) - Coast	-118600	01-07-06
Clarence Valley (A) - Nymboida	1734	Renamed from Pristine Waters (A) - Nymboida and	nil	01-07-04
		SLA code changed from 6421		01-07-04
		Abolished. Area transferred to Clarence Valley (A) - Grafton	-15174	01-07-06
Clarence Valley (A) - Ulmarra	1735	and Clarence Valley (A) Bal	-496593	01-07-06
		Created from part of Pristine Waters (A) - Ulmarra	+152529	01-07-04
		Lost to Coffs Harbour (C) - Pt B	-5732	01-07-05
		Abolished. Area transferred to Clarence Valley (A) - Coast,	-75350	01-07-06
Clarence Valley (A) Bal	1738	Clarence Valley (A) - Grafton and	-20449	01-07-06
		Clarence Valley (A) Bal	-50994	01-07-06
		Created from part of Clarence Valley (A) - Copmanhurst,	+253777	01-07-06
Coffs Harbour (C) - Pt B	1804	part of Clarence Valley (A) - Nymboida and	+496593	01-07-06
		part of Clarence Valley (A) - Ulmarra	+50994	01-07-06
		Gained from Pristine Waters (A) - Ulmarra	+15693	01-07-04
Conargo (A)	1850	Gained from Clarence Valley (A) - Ulmarra	+5732	01-07-05
		to 1860	+506300	01-07-02
Conargo (A)	1860	SLA code changed from 1850	nil	01-07-02
Concord (A)	1900	Renamed to Canada Bay (A) - Concord and SLA code	nil	01-07-02

changed to 1521				
Coolah (A)	1950	Gained from Mudgee (A)	negligible	01-07-02
		Abolished. Area transferred to Warrumbungle Shire (A)	-480384	01-07-05
Cooma-Monaro (A)	2050	Split into 2 SLAs. Cooma-Monaro (A) - Pt A and	-30268	01-07-04
		Cooma-Monaro (A) - Pt B	-492565	01-07-04
		Created from Cooma-Monaro (A) - Pt A and	+30268	01-07-06
		Cooma-Monaro (A) - Pt B	+492577	01-07-06
Cooma-Monaro (A) - Pt A	2051	Created from part of Yarrawlumla (A) - Pt A	+30268	01-07-04
		Abolished. Area transferred to Cooma-Monaro (A)	-30268	01-07-06
Cooma-Monaro (A) - Pt B	2054	Created from all of Cooma-Monaro (A)	+492565	01-07-04
		Abolished. Area transferred to Cooma-Monaro (A)	-492577	01-07-06
Coonabarabran (A)	2100	Abolished. Area transferred to Warrumbungle Shire (A)	-757581	01-07-05
Copmanhurst (A)	2250	Lost to Kyogle (A)	-16	01-07-03
		Split into 2 SLAs. Clarence Valley (A) - Copmanhurst and	-258675	01-07-04
		part included in Richmond Valley (A) Bal	-57927	01-07-04
Corowa (A)	2300	Renamed to Corowa Shire (A) - Pt B and SLA code changed to 2304	nil	01-07-05
Corowa Shire (A)	2300	Created from Corowa Shire (A) - Pt A and	+15230	01-07-06
		Corowa Shire (A) - Pt B	+217137	01-07-06
Corowa Shire (A) - Pt A	2301	Created from part of Hume (A)	+15230	01-07-05
		Abolished. Area transferred to Corowa Shire (A)	-15230	01-07-06
Corowa Shire (A) - Pt B	2304	Renamed from Corowa (A) and SLA code changed from 2300	nil	01-07-05
		Abolished. Area transferred to Corowa Shire (A)	-217137	01-07-06
Cowra (A)	2350	Lost to Blayney (A) - Pt B	-22	01-07-05
Crookwell (A)	2400	Included in Upper Lachlan (A)	-361288	01-07-04
Culcairn (A)	2450	Abolished. Area transferred to Greater Hume Shire (A) - Pt B	-159800	01-07-05
Drummoyne (A)	2550	Renamed to Canada Bay (A) - Drummoyne and SLA code changed to 1524	nil	01-07-02
Eastern Capital City Regional (A) - Pt A	2721	Created from part of Yarrawlumla (A) - Pt A	+136182	01-07-04
		Renamed to Palerang (A) - Pt A and SLA code changed to 6181	nil	01-07-05
Eastern Capital City Regional (A) - Pt B	2724	Created from all of Tallanganda (A) and parts of	+332166	01-07-04
		Gunning (A) and	+12975	01-07-04
		Mulwaree (A)	+32076	01-07-04
		Renamed to Palerang (A) - Pt B and SLA code changed to 6184	nil	01-07-05
Evans (A) - Pt A	2801	Abolished. Area transferred to Bathurst Regional (A) - Pt A	-47491	01-07-05
Evans (A) - Pt B	2802	Lost to Bathurst (C)	-58	01-07-02
		Abolished. Area transferred to Bathurst Regional (A) - Pt B North,	-193766	01-07-05
		Bathurst Regional (A) - Pt B South	-116694	01-07-05
		Lithgow (C) and	-1206	01-07-05
Oberon (A)	-71833	01-07-05		
Fairfield (C)	2850	Split into 2 SLAs. Fairfield (C) - East and	-3737	01-07-06
		Fairfield (C) - West	-6429	01-07-06

Fairfield (C) - East	2851	Created from part of Fairfield (C)	+3737	01-07-06
Fairfield (C) - West	2854	Created from part of Fairfield (C)	+6429	01-07-06
Glen Innes (A)	3000	Renamed to Glen Innes Severn (A) - Glen Innes and SLA code changed to 3012	nil	01-07-05
Glen Innes Severn (A)	3010	Created from Glen Innes Severn (A) - Glen Innes and Glen Innes Severn (A) - Severn	+6692 +541996	01-07-06 01-07-06
Glen Innes Severn (A) - Glen Innes	3012	Renamed from Glen Innes (A) and SLA code change from 3000 Abolished. Area transferred to Glen Innes Severn (A)	nil -6692	01-07-05 01-07-06
Glen Innes Severn (A) - Severn	3015	Renamed from Severn (A) and SLA code change from 6850 Abolished. Area transferred to Glen Innes Severn (A)	nil -541996	01-07-05 01-07-06
Gosford (C)	3100	Lost to Wyong (A) Split into 2 SLAs. Gosford (C) - East and Gosford (C) - West	negligible -11103 -82916	01-07-02 01-07-06 01-07-06
Gosford (C) - East	3101	Created from part of Gosford (C)	+11103	01-07-06
Gosford (C) - West	3104	Created from part of Gosford (C)	+82916	01-07-06
Goulburn (C)	3150	Gained from Mulwaree (A) Renamed to Greater Argyle (A) - Goulburn and SLA code changed to 3311	+90 nil	01-07-02 01-07-04
Goulburn Mulwaree(A) - Goulburn	3311	Renamed from Greater Argyle (A) - Goulburn	nil	01-07-05
Goulburn Mulwaree(A) Bal	3314	Renamed from Greater Argyle (A) Bal	nil	01-07-05
Grafton (C)	3200	Renamed to Clarence Valley (A) - Grafton and SLA code changed to 1732	nil	01-07-04
Greater Argyle (A) - Goulburn	3311	Renamed from Goulburn (C) and SLA code changed from 3150 Renamed to Goulburn Mulwaree(A) - Goulburn	nil nil	01-07-04 01-07-05
Greater Argyle (A) Bal	3314	Created from part of Mulwaree (A) Renamed to Goulburn Mulwaree(A) Bal	+316452 nil	01-07-04 01-07-05
Greater Hume Shire (A) - Pt A	3371	Created from part of Hume (A)	+156470	01-07-05
Greater Hume Shire (A) - Pt B	3374	Created from Culcairn (A) and part of Holbrook (A)	+159800 +258315	01-07-05 01-07-05
Greater Lithgow (C)	3300	Renamed to Lithgow (C) and SLA code changed to 4870	nil	01-07-02
Greater Queanbeyan (C)	3330	Created from all of Queanbeyan (C) and part of Yarrowlunla (A) - Pt A and SLA code changed from 6450 Renamed to Queanbeyan (C) and SLA code changed to 6470	+5220 +12015 nil	01-07-04 01-07-04 01-07-05
Gunnedah (A)	3550	Lost to Liverpool Plains (A) - Pt A	-2729	01-07-05
Gunning (A)	3600	Split into 3 SLAs. Parts included in Eastern Capital City Regional (A) - Pt B, Upper Lachlan (A) and Yass Valley (A) - Pt B	-12975 -176775 -31248	01-07-04 01-07-04 01-07-04
Guyra (A)	3650	Lost to Inverell (A) - Pt B	-1294	01-07-02
Gwydir (A)	3660	Created from all of Gwydir (A) - Bingara, all of Gwydir (A) - Yallaroi and all of Gwydir (A) Bal	+285366 +534013 +125903	01-07-06 01-07-06 01-07-06

Gwydir (A) - Bingara	3661	Renamed from Bingara (A) and SLA code changed from 0700	nil	01-07-05
		Abolished. Area transferred to Gwydir (A).	-285366	01-07-06
Gwydir (A) - Yallaroi	3662	Renamed from Yallaroi (A) and SLA code changed from 8600	nil	01-07-05
		Abolished. Area transferred to Gwydir (A).	-534013	01-07-06
Gwydir (A) Bal	3663	Created from part of Barraba (A)	+125903	01-07-05
		Abolished. Area transferred to Gwydir (A).	-125903	01-07-06
Holbrook (A)	3900	Abolished. Area transferred to Greater Hume Shire (A) - Pt B	-258315	01-07-05
		and Tumbarumba (A)	-1870	01-07-05
Hornsby (A)	4000	Split into 2 SLAs. Hornsby (A) - North and Hornsby (A) - South	-41942	01-07-06
			-4301	01-07-06
Hornsby (A) - North	4001	Created from part of Hornsby (A)	+41942	01-07-06
Hornsby (A) - South	4004	Created from part of Hornsby (A)	+4301	01-07-06
Hume (A)	4050	Abolished. Area transferred to Albury (C), Corowa Shire (A) - Pt A and Greater Hume Shire (A) - Pt A	-20741	01-07-05
			-15230	01-07-05
			-156470	01-07-05
Inverell (A) - Pt B	4202	Gained from Guyra (A)	+1294	01-07-02
Kyogle (A)	4550	Gained from Copmanhurst (A)	+16	01-07-03
Lake Macquarie (C)	4650	Split into 3 SLAs. Lake Macquarie (C) - East	-7890	01-07-06
		Lake Macquarie (C) - North	-15991	01-07-06
		Lake Macquarie (C) - West	-40470	01-07-06
Lake Macquarie (C) - East	4651	Created from part of Lake Macquarie (C)	+7890	01-07-06
Lake Macquarie (C) - North	4653	Created from part of Lake Macquarie (C)	+15991	01-07-06
Lake Macquarie (C) - West	4655	Created from part of Lake Macquarie (C)	+40470	01-07-06
Leichhardt (A)	4800	Lost to Sydney (C) - Remainder	-225	01-07-03
Lithgow (C)	4870	Renamed from Greater Lithgow (C) and SLA code changed from 3300	nil	01-07-02
		Gained from part of Evans (A) - Pt B and Rylstone (A)	+1206	01-07-05
			+103723	01-07-05
Liverpool (C)	4900	Split into 2 SLAs. Liverpool (C) - East and Liverpool (C) - West	-11294	01-07-06
			-19245	01-07-06
Liverpool (C) - East	4901	Created from part of Liverpool (C)	+11294	01-07-06
Liverpool (C) - West	4904	Created from part of Liverpool (C)	+19245	01-07-06
Liverpool Plains (A)	4920	Created from all of Liverpool Plains (A) - Pt A and all of Liverpool Plains (A) - Pt B	+354229	01-07-06
			+154346	01-07-06
Liverpool Plains (A) - Pt A	4921	Created from part of Gunnedah (A) and Parry (A) - Pt B and all of Quirindi (A)	+2729	01-07-05
			+48033	01-07-05
			+303500	01-07-05
		Abolished. Area included in Liverpool Plains (A)	-354229	01-07-06
Liverpool Plains (A) - Pt B	4924	Created from Murrurundi (A)	+154346	01-07-05
		Abolished. Area included in Liverpool Plains (A)	-154346	01-07-06
Maclean (A)	5000	Renamed to Clarence Valley (A) - Maclean and SLA code changed to 1733	nil	01-07-04

Manilla (A)	5100	Abolished. Area transferred to Tamworth Regional (A) - Pt B	-219331	01-07-05
Merriwa (A)	5250	Abolished. Lost to Mid-Western Regional (A) - Pt A and Upper Hunter Shire (A)	-40800 -309238	01-07-05 01-07-05
Mid-Western Regional (A) - Pt A	5271	Created from part of Merriwa (A) and all of Mudgee (A)	+40800 +554027	01-07-05 01-07-05
Mid-Western Regional (A) - Pt B	5274	Created from Rylstone (A)	+278892	01-07-05
Mudgee (A)	5400	Lost to Coolah (A) Abolished. Area transferred to Mid-Western Regional (A) - Pt A	negligible -554027	01-07-02 01-07-05
Mulwaree (A)	5450	Lost to Goulburn (C) Split into 3 SLAs. Parts included in Eastern Capital City Regional (A) - Pt B Greater Argyle (A) Bal and Upper Lachlan (A)	-90 -32076 -316452 -172123	01-07-02 01-07-04 01-07-04 01-07-04
Murrurundi (A)	5600	Abolished. Area transferred to Liverpool Plains (A) - Pt B and Upper Hunter Shire (A)	-154346 -93714	01-07-05 01-07-05
Newcastle (C) - Inner	5901	Abolished. Area transferred to Newcastle (C) - Inner City	-259	01-07-06
Newcastle (C) - Inner City	5903	Created from Newcastle (C) - Inner and part of Newcastle (C) - Remainder	+259 +4993	01-07-06 01-07-06
Newcastle (C) - Outer West	5904	Created from part of Newcastle (C) - Remainder	+10026	01-07-06
Newcastle (C) - Remainder	5902	Split into 3 SLAs. Newcastle (C) - Inner City, Newcastle (C) - Outer West and Newcastle (C) - Throsby	-4993 -10026 -2982	01-07-06 01-07-06 01-07-06
Newcastle (C) - Throsby	5905	Created from part of Newcastle (C) - Remainder	+2982	01-07-06
Nundle (A)	6000	Abolished. Area transferred to Tamworth Regional (A) - Pt B	-160113	01-07-05
Oberon (A)	6100	Gained from Evans (A) - Pt B	+71833	01-07-05
Palerang (A) - Pt A	6181	Renamed from Eastern Capital City Regional (A) - Pt A and SLA code changed from 2721	nil	01-07-05
Palerang (A) - Pt B	6184	Renamed from Eastern Capital City Regional (A) - Pt B and SLA code changed from 2724	nil	01-07-05
Parramatta (C)	6250	Split into 4 SLAs. Parramatta (C) - Inner, Parramatta (C) - North-East Parramatta (C) - North-West Parramatta (C) - South	-1863 -1748 -1389 -1100	01-07-06 01-07-06 01-07-06 01-07-06
Parramatta (C) - Inner	6251	Created from part of Parramatta (C)	+1863	01-07-06
Parramatta (C) - North-East	6252	Created from part of Parramatta (C)	+1748	01-07-06
Parramatta (C) - North-West	6253	Created from part of Parramatta (C)	+1389	01-07-06
Parramatta (C) - South	6254	Created from part of Parramatta (C)	+1100	01-07-06
Parry (A) - Pt A	6301	Abolished. Area transferred to Tamworth Regional (A) - Pt A	-30084	01-07-05
Parry (A) - Pt B	6304	Abolished. Area transferred to Liverpool Plains (A) - Pt A and to Tamworth Regional (A) - Pt B	-48033 -362266	01-07-05 01-07-05
Penrith (C)	6350	Split into 2 SLAs. Penrith (C) - East and	-24492	01-07-06

		Penrith (C) - West	-15984	01-07-06
Penrith (C) - East	6351	Created from part of Penrith (C)	+24492	01-07-06
Penrith (C) - West	6354	Created from part of Penrith (C)	+15984	01-07-06
Pristine Waters (A) - Nymboida	6421	Renamed to Clarence Valley (A) - Nymboida and SLA code changed to 1734	nil	01-07-04
Pristine Waters (A) - Ulmarra	6424	Split into 2 SLAs. Clarence Valley (A) - Ulmarra and part included in Coffs Harbour (C) - Pt B	-156529 -15693	01-07-04 01-07-04
Queanbeyan (C)	6450	Renamed to Greater Queanbeyan (C) and SLA code changed to 3330. Gained from Yarrawlumla (A) - Pt B	nil +12016	01-07-04 01-07-04
Queanbeyan (C)	6470	Renamed from Greater Queanbeyan (C) and SLA code changed from 3330	nil	01-07-05
Quirindi (A)	6500	Abolished. Area transferred to Liverpool Plains (A) - Pt A	-303500	01-07-05
Richmond Valley (A) Bal	6612	Lost to Clarence Valley (A) - Maclean Gained from Clarence Valley (A) - Maclean	-29893 +16200	01-07-04 01-07-05
Rylstone (A)	6750	Abolished. Part of area transferred to Lithgow (C) and part to Mid-Western Regional (A) - Pt B	-103723 -278892	01-07-05 01-07-05
Scone (A)	6800	Abolished. Area transferred to Upper Hunter Shire (A)	-404112	01-07-05
Severn (A)	6850	Gained from Tenterfield (A) Lost to Tenterfield (A) Renamed to Glen Innes Severn (A) - Severn and SLA code changed to 3015 Lost to Tenterfield (A)	negligible negligible nil -15525	01-07-03 01-07-03 01-07-05 01-07-05
South Sydney (C)	7070	Lost to Sydney (C) - Remainder Renamed to Sydney (C) - South and SLA code changed to 7205	-351 nil	01-07-03 01-07-04
Sydney (C) - Inner	7201	Lost to Sydney (C) - Remainder Gained from Sydney (C) - Central	-39 +92	01-07-03 01-07-06
Sydney (C) - East	7204	Created from Sydney (C) - Central and Sydney (C) - South	+241 +359	01-07-06 01-07-06
Sydney (C) - Central	7203	Renamed from Sydney (C) - Remainder and SLA code changed from 7202 Abolished. Area transferred to Sydney (C) - Inner, Sydney (C) - East, Sydney (C) - South and Sydney (C) - West	nil -92 -241 -8 -571	01-07-04 01-07-06 01-07-06 01-07-06 01-07-06
Sydney (C) - South	7205	Renamed from South Sydney (C) and SLA code changed from 7070 Loss to Sydney (C) - East and gained from Sydney (C) - Central	nil -359 +8	01-07-04 01-07-06 01-07-06
Sydney (C) - West	7206	Created from Sydney (C) - Central	+571	01-07-06
Sydney (C) - Remainder	7202	Gained from Leichhardt (A) Gained from Sydney (C) - Inner Gained from South Sydney (C) Renamed to Sydney (C) - Central and SLA code changed to 7203	+225 +39 +351 nil	01-07-03 01-07-03 01-07-03 01-07-04
Tallanganda (A)	7250	Included in Eastern Capital City Regional (A) - Pt B	-332166	01-07-04

Tamworth (C)	7300	Abolished. Area transferred to Tamworth Regional (A) - Pt A	-18562	01-07-05
Tamworth Regional (A) - Pt A	7311	Created from Parry (A) - Pt A and Tamworth (C)	+30084 +18562	01-07-05 01-07-05
Tamworth Regional (A) - Pt B	7314	Created from part of Barraba (A), all of Manilla (A) and Nundle (A) and part of Parry (A) - Pt B	+180966 +219331 +160113 +362266	01-07-05 01-07-05 01-07-05 01-07-05
Tenterfield (A)	7400	Lost to Severn (A) Gained from Severn (A)	negligible +15525	01-07-03 01-07-05
Tumbarumba (A)	7450	Gained from Holbrook (A)	+1870	01-07-05
Tumut (A)	7500	Gained from Yarrawlumba (A) - Pt B Renamed to Tumut Shire (A)	+82562 nil	01-07-04 01-07-05
Tumut Shire (A)	7500	Renamed from Tumut (A) Lost to Yass Valley (A) - Pt B	nil -2649	01-07-05 01-07-05
Tweed (A) - Pt A	7551	Renamed to Tweed (A) - Tweed-Heads and SLA code changed to 7554	nil	01-07-06
Tweed (A) - Pt B	7552	Split into 2 SLAs. Tweed (A) - Pt B recoded to 7558 and Tweed (A) - Tweed Coast	-107788 -10404	01-07-06 01-07-06
Tweed (A) - Pt B	7558	Recoded from 7552	+107788	01-07-06
Tweed (A) - Tweed-Heads	7554	Renamed from Tweed (A) - Pt A and SLA code changed from 7551 Gained from Tweed (A) - Tweed Coast	nil +23	01-07-06 01-07-06
Tweed (A) - Tweed Coast	7556	Created from part of Tweed (A) - Pt B Lost to Tweed (A) - Tweed-Heads	+10404 -23	01-07-06 01-07-06
Upper Hunter Shire (A)	7620	Created from part of Merriwa (A) and Murrurundi (A) and all of Scone (A)	+309238 +93714 +404112	01-07-05 01-07-05 01-07-05
Upper Lachlan (A)	7640	Created from all of Crookwell (A) and parts of Gunning (A), Mulwaree (A) and Yass (A). Lost to Yass Valley (A) - Pt B	+361288 +176775 +172123 +32288 -32284	01-07-04 01-07-04 01-07-04 01-07-04 01-07-05
Warrumbungle Shire (A)	8020	Created from Coolah (A) and Coonabarabran (A)	+480384 +757581	01-07-05 01-07-05
Waverley (A)	8050	Gained from Woollahra (A)	+15	01-07-03
Wentworth (A)	8200	Lost to Vic. SLA Mildura (RC) - Pt B	-442	01-07-03
Windouran (A)	8300	Abolished. Area transferred to Conargo (A)	-506300	01-07-02
Wollongong (C)	8450	Split into 2 SLAs. Wollongong (C) - Inner Wollongong (C) Bal	-7599 -60806	01-07-06 01-07-06
Wollongong (C) - Inner	8451	Created from part of Wollongong (C)	+7599	01-07-06
Wollongong (C) Bal	8454	Created from part of Wollongong (C)	+60806	01-07-06
Woollahra (A)	8500	Lost to Waverley (A)	-15	01-07-03
Wyong (A)	8550	Gained from Gosford (C) Split into 2 SLAs. Wyong (A) - North-East Wyong (A) - South and West	negligible -19577 -54918	01-07-02 01-07-06 01-07-06

Wyong (A) - North-East	8551	Created from part of Wyong (A)	+19577	01-07-06
Wyong (A) - South and West	8554	Created from part of Wyong (A)	+54918	01-07-06
Yallaroi (A)	8600	Renamed to Gwydir (A) - Yallaroi and SLA code changed to 3662	nil	01-07-05
Yarrowlumla (A) - Pt A	8651	Abolished. Parts included in Greater Queanbeyan (C), Eastern Capital City Regional (A) - Pt A, Cooma-Monaro (A) - Pt A and Yass Valley (A) - Pt A	-12016 -136182 -36268 -14522	01-07-04 01-07-04 01-07-04 01-07-04
Yarrowlumla (A) - Pt B	8652	Abolished. Parts included in Tumut (A) and Yass Valley (A) - Pt B	-82652 -21658	01-07-04 01-07-04
Yass (A)	8700	Abolished. Parts included in Yass Valley (A) - Pt B, Upper Lachlan (A) and Yass Valley (A) - Pt A	-297458 -32288 -70	01-07-04 01-07-04 01-07-04
Yass Valley (A)	8710	Created from all of Yass Valley (A) - Pt A and all of Yass Valley (A) - Pt B	+14592 +385300	01-07-06 01-07-06
Yass Valley (A) - Pt A	8711	Created from parts of Yarrowlumla (A) - Pt A and Yass (A) Abolished. Area transferred to Yass Valley (A)	+14522 +70 -14592	01-07-04 01-07-04 01-07-06
Yass Valley (A) - Pt B	8714	Created from parts of Yass (A), Gunning (A) and Yarrowlumla (A) - Pt B Gained from Tumut Shire (A) and Upper Lachlan (A) Abolished. Area transferred to Yass Valley (A)	+297458 +31248 +21658 +2649 +32284 -385300	01-07-04 01-07-04 01-07-04 01-07-05 01-07-05 01-07-06

VICTORIA

STATISTICAL DIVISION

<i>Name</i>	<i>Code</i>	<i>Nature of Change</i>	<i>Date of change to ASGC</i>
Gippsland	55	Reduced by the transfer of part of Lake Mountain Alpine Resort to Goulburn	01–07–03
Goulburn	40	Enlarged to include part of Lake Mountain Alpine Resort from Gippsland Enlarged to include part of Nillumbik (S) Bal from Melbourne	01–07–03 01–07–04
Mallee	30	Enlarged to include part of Wentworth (A) from NSW SD Murray	01–07–03
Melbourne	05	Reduced by the transfer of part of Nillumbik (S) Bal to Goulburn	01–07–04

STATISTICAL SUBDIVISION

<i>Name</i>	<i>Code</i>	<i>Nature of Change</i>	<i>Date of change to ASGC</i>
East Barwon	1010	Reduced by the transfer of part of Surf Coast (S) - West to West Barwon	01–07–05
Latrobe Valley	5505	Enlarged to include part of Baw Baw (S) - Pt B East from West Gippsland	01–07–04
Northern Outer Melbourne	0540	Reduced by the transfer of part of Nillumbik (S) Bal to South West Goulburn	01–07–04
South Eastern Outer Melbourne	0580	Enlarged to include part of Yarra Ranges (S) - South West from Yarra Ranges Shire Part A	01–07–04
South West Goulburn	4020	Enlarged to include part of Lake Mountain Resort from West Gippsland Enlarged to include part of Nillumbik (S) Bal from Northern Outer Melbourne	01–07–03 01–07–04
West Barwon	1015	Enlarged to include part of Surf Coast (S) - West from East Barwon	01–07–05
West Gippsland	5510	Reduced by the transfer of part of Lake Mountain Alpine Resort to South West Goulburn Reduced by the transfer of part of Baw Baw (S) - Pt B East to Latrobe Valley	01–07–03 01–07–04
West Mallee	3010	Enlarged to include part of Wentworth (A) from NSW SSD Murray-Darling	01–07–03
Yarra Ranges Shire Part A	0560	Reduced by the transfer of part of Yarra Ranges (S) - South-West to South Eastern Outer Melbourne	01–07–04

STATISTICAL DISTRICT

<i>Name</i>	<i>Code</i>	<i>Nature of Change</i>	<i>Date of change to ASGC</i>
-------------	-------------	-------------------------	-------------------------------

Latrobe Valley 2039 Enlarged to include part of Baw Baw (S) - Pt B East 01–07–04

STATISTICAL LOCAL AREA

<i>Name</i>	<i>Code</i>	<i>Nature of Change</i>	<i>Approx. change in net area (ha)</i>	<i>Date of change to ASGC</i>
Alpine (S) - East	0111	Lost to Mount Hotham Alpine Resort Lost to Falls Creek Alpine Resort Gained from Alpine (S) - West	-2921 -1546 +13014	01–07–03 01–07–03 01–07–06
Alpine (S) - West	0112	Lost to Alpine (S) - East	-13014	01–07–06
Banyule (C) - North	0662	Gained from Darebin (C) - Preston	+1	01–07–05
Baw Baw (S) - Pt A	0831	Gained from Baw Baw (S) - Pt B East	+697	01–07–04
Baw Baw (S) - Pt B East	0834	Lost to Mount Baw Baw Alpine Resort Lost to Baw Baw (S) - Pt A	-430 -697	01–07–03 01–07–04
Benalla (RC) - Benalla	1011	Created from all of Delatite (S) - Benalla Gained from Benalla (RC) Bal	nil +735	01–07–03 01–07–04
Benalla (RC) Bal	1014	Created from part of Delatite (S) - North and a small part of Delatite (S) - South Lost to Benalla (RC) - Benalla	+233600 -735	01–07–03 01–07–04
Campaspe (S) - Echuca	1371	Gained from Campaspe (S) - Kyabram and Campaspe (S) - Rochester	+742 +568	01–07–05 01–07–05
Campaspe (S) - Kyabram	1374	Lost to Campaspe (S) - Echuca	-742	01–07–05
Campaspe (S) - Rochester	1375	Lost to Campaspe (S) - Echuca	-568	01–07–05
Cardinia (S) - North	1452	Gained from Yarra Ranges (S) - South-West	+6	01–07–04
Casey (C) - Berwick	1612	Gained from Casey (C) - Cranbourne	+8	01–07–06
Casey (C) - Cranbourne	1613	Lost to Casey (C) - Berwick	-8	01–07–06
Colac-Otway (S) - Colac	1751	Gained from Colac-Otway (S) - North	+631	01–07–05
Colac-Otway (S) - North	1754	Lost to Colac-Otway (S) - Colac Gained from Surf Coast (S) - West	-631 +67	01–07–05 01–07–05
Darebin (C) - Preston	1892	Lost to Banyule (C) - North	-1	01–07–05
Delatite (S) - Benalla	1951	Abolished. Area included in Benalla (RC) - Benalla	nil	01–07–03
Delatite (S) - North	1954	Abolished. Major part included in Benalla (RC) Bal with remainder included in Mansfield (S)	-233700	01–07–03
Delatite (S) - South	1955	Abolished. Major part included in Mansfield (S) with remainder included in Benalla (RC) Bal	-389200	01–07–03
E. Gippsland (S) - Orbost	2113	Lost to E. Gippsland (S) Bal	-31	01–07–04
E. Gippsland (S) Bal	2117	Gained from E. Gippsland (S) - Orbost	+31	01–07–04
Falls Creek Alpine Resort	8109	Created from part of Alpine (S) - East	+1546	01–07–03
Gr. Bendigo (C) - Eaglehawk	2622	Lost to Gr. Bendigo (C) - Inner North	-51	01–07–06
Gr. Bendigo (C) - Inner East	2623	Gained from Gr. Bendigo (C) - S'saye	+182	01–07–06
Gr. Bendigo (C) - Inner North	2624	Gained from Gr. Bendigo (C) - S'saye	+6	01–07–06

		Gained from Gr. Bendigo (C) - Eaglehawk	+51	01-07-06
Gr. Bendigo (C) - S'saye	2626	Lost to Gr. Bendigo (C) - Inner North	-6	01-07-06
		Lost to Gr. Bendigo (C) - Inner East	-182	01-07-06
Knox (C) - North	3671	Abolished. Area included in Knox (C) - North-East and Knox (C) - North-West	-4042	01-07-05
			-3122	01-07-05
Knox (C) - North-East	3672	Created from Knox (C) - North	+4042	01-07-05
Knox (C) - North-West	3673	Created from Knox (C) - North	+3122	01-07-05
Lake Mountain Alpine Resort	8149	Created from part of Murrindindi (S) - East and a small part of Yarra Ranges (S) - Pt B	+397	01-07-03
Latrobe (C) - Morwell	3814	Gained from Latrobe (C) Bal	+44	01-07-05
Latrobe (C) Bal	3818	Lost to Latrobe (C) - Morwell	-44	01-07-05
Mansfield (S)	4250	Created from part of Delatite (S) - South and a small part of Delatite (S) - North	+384300	01-07-03
		Lost to Mount Stirling Alpine Resort	-2682	01-07-03
		Lost to Mount Buller Alpine Resort	-2257	01-07-03
Mildura (RC) - Pt B	4782	Gained from NSW SLA Wentworth (A)	+442	01-07-03
Mount Baw Baw Alpine Resort	8209	Created from part of Baw Baw (S) - Pt B East	+430	01-07-03
Mount Buller Alpine Resort	8249	Created from part of Mansfield (S)	+2257	01-07-03
Mount Hotham Alpine Resort	8309	Created from part of Alpine (S) - East	+2921	01-07-03
Mount Stirling Alpine Resort	8349	Created from part of Mansfield (S)	+2682	01-07-03
Murrindindi (S) - East	5621	Lost to Lake Mountain Alpine Resort	-384	01-07-03
Murrindindi (S) - West	5622	Gained from Nillumbik (S) Bal	+3	01-07-04
Nillumbik (S) Bal	5718	Lost to Murrindindi (S) - West	-3	01-07-04
Port Phillip (C) - St Kilda	5901	Lost to Port Phillip (C) - West	-20	01-07-04
Port Phillip (C) - West	5902	Gained from Port Phillip (C) - St Kilda	+20	01-07-04
Surf Coast (S) - West	6495	Lost to Colac-Otway (S) - North	-67	01-07-05
Swan Hill (RC) - Central	6611	Lost to Swan Hill (RC) Bal	-208	01-07-05
Swan Hill (RC) Bal	6616	Gained from Swan Hill (RC) - Central	+208	01-07-05
Wangaratta (RC) - Central	6701	Lost to Wangaratta (RC) - North	-2	01-07-05
Wangaratta (RC) - North	6704	Gained from Wangaratta (RC) - Central	+2	01-07-05
Whittlesea (C) - North	7071	Lost to Whittlesea (C) - South-West	-42	01-07-05
Whittlesea (C) - South	7074	Abolished. Area included in Whittlesea (C) - South-East and Whittlesea (C) - South-West	-2035	01-07-05
			-3543	01-07-05
Whittlesea (C) - South-East	7075	Created from Whittlesea (C) - South	+2035	01-07-05
Whittlesea (C) - South-West	7076	Created from Whittlesea (C) - South	+3543	01-07-05
		Gained from Whittlesea (C) - North	+42	01-07-05
Yarra Ranges (S) - Central	7451	Lost to Yarra Ranges (S) - North	-1550	01-07-05
Yarra Ranges (S) - Dandenongs	7452	Created from Yarra Ranges (S) - South-West	+14747	01-07-05
Yarra Ranges (S) - Lilydale	7453	Created from Yarra Ranges (S) - South-West	+10278	01-07-05

Yarra Ranges (S) - North	7454	Gained from Yarra Ranges (S) - Central	+1550	01-07-05
Yarra Ranges (S) - Pt B	7458	Lost to Lake Mountain Alpine Resort	-13	01-07-03
Yarra Ranges (S) - Seville	7456	Created from Yarra Ranges (S) - South-West	+27357	01-07-05
Yarra Ranges (S) - South-West	7455	Lost to Cardinia (S) - North	-6	01-07-04
		Abolished. Area included in Yarra Ranges (S) - Dandenongs,	-14747	01-07-05
		Yarra Ranges (S) - Lilydale and	-10278	01-07-05
		Yarra Ranges (S) - Seville	-27357	01-07-05

QUEENSLAND

STATISTICAL DIVISION

<i>Name</i>	<i>Code</i>	<i>Nature of Change</i>	<i>Date of change to ASGC</i>
Brisbane	05	Enlarged to include Caboolture (S) - Pt B, Ipswich (C) - West, Ipswich (C) - South-West and part of Beaudesert (S) - Pt B from Moreton Reduced by the transfer of Gold Coast (C) Bal in BSD, Beenleigh, Bethania-Waterford, Eagleby, Edens Landing-Holmview, Mt Warren Park, Windaroo-Bannockburn to Gold Coast	01–07–06
Darling Downs	20	Enlarged to include part of Gatton (S) from Moreton Reduced by the transfer of part of Crows Nest (S) - Pt B to Moreton	01–07–02 01–07–05
Far North	50	Enlarged to include Pormpuraaw (AC) and Kowanyama (AC) from North West Enlarged slightly due to improvements in base mapping	01–07–02 01–07–02
Gold Coast	07	Created from part of Brisbane and part of Moreton	01–07–06
Moreton	10	Reduced by the transfer of part of Gatton (S) to Darling Downs Enlarged to include part of Crows Nest (S) - Pt B from Darling Downs Abolished. Area included in West Moreton, Gold Coast, Sunshine Coast and Brisbane	01–07–02 01–07–05 01–07–06
Northern	45	Enlarged due to boundary adjustment at coastline	01–07–06
North West	55	Reduced by the transfer of Pormpuraaw (AC) and Kowanyama (AC) to Far North	01–07–02
Sunshine Coast	09	Created from part of Moreton	01–07–06
West Moreton	12	Created from part of Moreton and part of Brisbane	01–07–06

STATISTICAL SUBDIVISION

<i>Name</i>	<i>Code</i>	<i>Nature of Change</i>	<i>Date of change to ASGC</i>
Beaudesert Shire Part A	0515	Enlarged to include part of Beaudesert (S) - Pt B from Moreton SD Bal	01–07–06
Brisbane City	0505	Reduced by the transfer of part of Burbank to Logan City Split into five SSDs. Inner Brisbane, Northwest Inner Brisbane, Northwest Outer Brisbane, Southeast Inner Brisbane and Southeast Outer Brisbane	01–07–02 01–07–06
Caboolture Shire	0520	Renamed from Caboolture Shire Part A and enlarged to include Caboolture (S) - Pt B from Moreton	01–07–06
Caboolture Shire Part A	0520	Renamed to Caboolture Shire	01–07–06
Cairns City Part A	5005	Reduced by the transfer of part of Cairns (C) - Trinity to Far North SD Bal	01–07–02
Darling Downs SD Bal	2005	Enlarged to include parts of Gatton (S) from Moreton SD Bal Reduced by the transfer of part of Crow's Nest (S) - Pt B to Moreton SD Bal	01–07–02 01–07–05
Far North SD Bal	5010	Enlarged to include Pormpuraaw (AC) and Kowanyama (AC) from North West	01–07–02

		Enlarged to include part of Cairns (C) - Trinity from Cairns City Part A	01-07-02
		Enlarged slightly due to improvements in base mapping	01-07-02
Fitzroy SD Bal	3015	Reduced by the transfer of Fitzroy (S) - Pt A and Livingstone (S) - Pt A to Rockhampton	01-07-03
Gold Coast City Part A	0510	Abolished. Area transferred to Gold Coast North.	01-07-06
Gold Coast City Part B	1005	Abolished. Area split into Gold Coast East, Gold Coast West, part to Gold Coast City SD Bal and part of Coomera-Cedar Creek to Gold Coast North	01-07-06
Gold Coast East	0710	Created from part of Gold Coast City Part B	01-07-06
Gold Coast North	0705	Created from part of Gold Coast City Part A and part of Coomera-Cedar Creek from Gold Coast City Part B	01-07-06
Gold Coast West	0715	Created from part of Gold Coast City Part B	01-07-06
Gold Coast SD Bal	0720	Created from part of Gold Coast City Part B and part of Moreton SD Bal	01-07-06
Hervey Bay City Part A	1507	Enlarged to include part of Hervey Bay (C) - Pt B from Wide Bay - Burnett SD Bal	01-07-05
Inner Brisbane	0501	Created from Brisbane City	01-07-06
Ipswich City	0525	Renamed from Ipswich City (Part in BSD). Enlarged to include Ipswich (C) - West and Ipswich (C) - South-West from Moreton SD Bal	01-07-06
Ipswich City (Part in BSD)	0525	Renamed Ipswich City	01-07-06
Logan City	0530	Enlarged to include part of Burbank from Brisbane City	01-07-02
Lower West Moreton	1210	Created from part of Moreton SD Bal	01-07-06
Moreton SD Bal	1020	Reduced by the transfer of parts of Gatton (S) to Darling Downs SD Bal	01-07-02
		Enlarged to include part of Crow's Nest (S) - Pt B from Darling Downs SD Bal	01-07-05
		Abolished. Area transferred to Sunshine Coast, Sunshine Coast SD Bal, Upper West Moreton, Lower West Moreton, Beaudesert Shire Part A, Caboolture Shire, Ipswich City and Gold Coast SD Bal	01-07-06
North West	5505	Reduced by the transfer of Pormpuraaw (AC) and Kowanyama (AC) to Far North SD Bal	01-07-02
Northwest Inner Brisbane	0503	Created from Brisbane City	01-07-06
Northwest Outer Brisbane	0507	Created from Brisbane City	01-07-06
Rockhampton	3005	Enlarged to include Livingstone (S) - Pt A and Fitzroy (S) - Pt A from Fitzroy SD Bal	01-07-03
Sunshine Coast	0905	Enlarged to include part of Maroochy (S) Bal and part of Noosa (S) Bal from Moreton SD Bal	01-07-06
Sunshine Coast SD Bal	0910	Created from Moreton SD Bal	01-07-06
Southeast Inner Brisbane	0509	Created from Brisbane City	01-07-06
Southeast Outer Brisbane	0511	Created from Brisbane City	01-07-06
Townsville City Part A	4505	Enlarged due to boundary adjustment at coastline	01-07-06
Upper West Moreton	1205	Created from part of Moreton SD Bal	01-07-06

Wide Bay-Burnett SD Bal	1510	Reduced by the transfer of Hervey Bay (C) - Pt B to Hervey Bay City Part A	01-07-05
-------------------------	------	--	----------

STATISTICAL DISTRICT

<i>Name</i>	<i>Code</i>	<i>Nature of Change</i>	<i>Date of change to ASGC</i>
Cairns	3061	Reduced by the transfer of part of Cairns (C) - Trinity to Yarrabah (AC)	01-07-02
Gold Coast-Tweed (QLD part)	3139	Enlarged to include Beenleigh, Bethania-Waterford, Eagleby, Edens Landing-Holmview, Mt Warren Park, Windaroo-Bannockburn, Gold Coast (C) Bal in BSD and part of Tweed (A) - Pt B Reduced by the transfer of part of Guanaba-Currumbin Valley	01-07-06 01-07-06
Hervey Bay	3046	Enlarged to include part of Hervey Bay (C) - Pt B to Hervey Bay (C) - Pt A	01-07-05
Rockhampton	3048	Enlarged to include Livingstone (S) - Pt A and Fitzroy (S) - Pt A	01-07-03
Sunshine Coast	3042	Enlarged to include part of Noosa (S) - Bal, part of Maroochy (S) Bal in S C'st SSD and part of Maroochy (S) - Bal	01-07-06
Townsville	3057	Enlarged due to boundary adjustment at coastline	01-07-06

STATISTICAL LOCAL AREA

<i>Name</i>	<i>Code</i>	<i>Nature of Change</i>	<i>Approx. change in net area (ha)</i>	<i>Date of change to ASGC</i>
Arundel	3497	Abolished. Area included in Parkwood-Arundle and Biggera Waters-Labrador	-849 -9	01-07-06 01-07-06
Ashmore	3501	Abolished. Parts included in Ashmore-Benowa, Southport and Molendinar	-712 -13 -26	01-07-06 01-07-06 01-07-06
Ashmore-Benowa	3502	Created from all of Benowa, the majority of Ashmore, part of Southport and part of Nerang	+549 +712 +13 +49	01-07-06 01-07-06 01-07-06 01-07-06
Badu (IC)	0270	Created from part of Torres (S)	+10200	01-07-02
Bamaga (IC)	0330	Created from part of Torres (S)	+6829	01-07-02
Beaudesert (S) - Pt A	0552	Gained from Beaudesert (S) - Pt B and lost to Beaudesert (S) - Pt C	+20105 -28	01-07-06 01-07-06
Beaudesert (S) - Pt B	0557	Code change to 0553	nil	01-07-06
Beaudesert (S) - Pt B	0553	Code change from 0557. Lost to Beaudesert (S) - Pt A and Beaudesert (S) - Pt C	-20105 -184563	01-07-06 01-07-06
Beaudesert (S) - Pt C	0555	Created from part of Beaudesert (S) - Pt B and Beaudesert (S) - Pt A	+184563 +28	01-07-06 01-07-06
Beenleigh	3461	Gained from Edens Landing-Holmview	+19	01-07-06
Benowa	3504	Abolished. Area included in Ashmore-Benowa	-549	01-07-06

Bethania-Waterford	3463	Lost to Edens Landing-Holmview	-7	01-07-06
Biggera Waters	3507	Abolished. Major part included in Biggera Waters-Labrador	-316	01-07-06
		and part included in Paradise Point-Runaway Bay	-5	01-07-06
Bigger Waters-Labrador	3508	Created from the majority of Biggera Waters,	+316	01-07-06
		the majority of Labrador and	+490	01-07-06
		part of Arundel	+9	01-07-06
Bilinga	3512	Abolished. Area included in Bilinga-Tugun	-262	01-07-06
Bilinga-Tugun	3511	Created from all of Bilinga,	+262	01-07-06
		the majority of Tugun,	+271	01-07-06
		a small part of Coolangatta and	+1	01-07-06
Boigu (IC)	0770	Created from part of Torres (S)	+7168	01-07-02
Boonah (S)	0800	Gained from Ipswich (C) - South-West	+94	01-07-03
		Lost to Ipswich (C) - South-West	-50	01-07-03
Booringa (S)	0850	Gained from Warroo (S)	+150	01-07-04
Broadbeach	3513	Abolished. Area included in Broadbeach-Mermaid Beach	-132	01-07-06
Broadbeach-Mermaid Beach	3514	Created from all of Broadbeach,	+132	01-07-06
		the majority of Mermaid Beach,	+153	01-07-06
		a small portion of Surfers Paradise and	negligible	01-07-06
		a small portion of Broadbeach Waters	+17	01-07-06
Broadbeach Waters	3515	Lost to Broadbeach-Mermaid Beach	-17	01-07-06
		Lost to Carrara-Merrimac	-5	01-07-06
Brookfield (incl. Brisbane Forest Park)	1084	Created from all of Upper Brookfield and	+3301	01-07-04
		Brookfield (incl. Mt C'tha), and parts of	+3514	01-07-04
		The Gap (incl. Enoggera Res.) and	+3757	01-07-04
		Pullenvale	+64	01-07-04
Brookfield (incl. Mt C'tha)	1083	Included in Brookfield (incl. Brisbane Forest Park)	-3514	01-07-04
Burbank	1091	Lost to Daisy Hill-Priestdale	-5	01-07-02
Burke (S)	1950	Lost to Doomadgee (AC)	-186300	01-07-02
Burleigh Heads	3521	Lost to Burleigh Waters	-43	01-07-06
		Gained from Guanaba-Currumbin Valley	+321	01-07-06
Burleigh Waters	3523	Gained from Burleigh Heads	+43	01-07-06
		Lost to Varsity Lakes	-4	01-07-06
Caboolture (S) - Hinterland	2014	Renamed from Caboolture (S) - Pt B and recoded	nil	01-07-06
Caboolture (S) - Midwest	2015	Renamed from Caboolture (S) Bal in BSD and recoded	nil	01-07-06
Caboolture (S) Bal in BSD	2023	Renamed Caboolture (S) - Midwest and recoded 2015	nil	01-07-06
Caboolture (S) - Pt B	2031	Renamed Caboolture (S) - Hinterland and recoded 2014	nil	01-07-06
Cairns (C) - Pt B	2078	Lost to Yarrabah (AC)	-15940	01-07-02
		Lost to Cairns (C) - Trinity	-3	01-07-02
Cairns (C) - Trinity	2074	Lost to Yarrabah (AC)	-8	01-07-02
		Gained from Cairns (C) - Pt B	+3	01-07-02
		Lost to Cairns (C) - Western Suburbs	-46	01-07-06
Cairns (C) - Western Suburbs	2076	Gained from Cairns (C) - Trinity	+46	01-07-06
Caloundra (C) - Caloundra N.	2132	Gained from Caloundra (C) - Kawana	+31	01-07-06

Caloundra (C) - Kawana	2135	Lost to Caloundra (C) - Caloundra N.	-31	01-07-06
Cambooya (S) - Pt B	2154	Gained from Gatton (S)	+691	01-07-02
		Gained from Clifton (S)	+14	01-07-04
Capalaba West	1105	Included in Chandler-Capalaba West	-552	01-07-04
Carpentaria (S)	2250	Lost to Kowanyama (AC)	-256800	01-07-02
		Lost to Pormpuraaw (AC)	-138600	01-07-02
Carrara-Merrimac	3525	Gained from Broadbeach Waters	+5	01-07-06
		Gained from Mermaid Wtrs-Clear Is. Wtrs	+6	01-07-06
		Lost to Nerang	-22	01-07-06
Central Pine West	5958	Gained from Strathpine-Brendale (boundary correction)	+6	01-07-02
Chandler	1124	Included in Chandler-Capalaba West	-806	01-07-04
Chandler-Capalaba West	1123	Created from Chandler and	+806	01-07-04
		Capalaba West	+552	01-07-04
Cherbourg (AC)	2330	Created from part of Murgon (S) and a small part of Wondai (S)	+3267	01-07-02
		Renamed to Cherbourg (S)	nil	01-07-05
Cherbourg (S)	2330	Renamed from Cherbourg (AC)	nil	01-07-05
Clifton (S)	2400	Lost to Cambooya (S) Pt B	-14	01-07-04
Cook (S)	2500	Created from part of Cook (S) (excl. Weipa) and a small part of Cook (S) - Weipa only	+10610000	01-07-03
Cook (S) (excl. Weipa)	2501	Lost to Hope Vale (AC)	-110900	01-07-02
		Lost to Injinoo (AC)	-58170	01-07-02
		Lost to Kowanyama (AC)	-427	01-07-02
		Lost to Lockhart River (AC)	-361700	01-07-02
		Lost to Mapoon (AC)	-54850	01-07-02
		Lost to Napranum (AC)	-199700	01-07-02
		Lost to Pormpuraaw (AC)	-306800	01-07-02
Abolished. Major area included in Cook (S); remainder included in Weipa (T)				01-07-03
Cook (S) - Weipa only	2504	Abolished. Major part included in Weipa (T); remainder included in Cook (S)		01-07-03
Coolangatta	3527	Lost to Bilinga-Tugun	-1	01-07-06
Cooloola (S) (excl. Gympie)	2532	Lost to Tiaro (S)	-3	01-07-02
Coomera-Cedar Creek	3532	Abolished. Area included in Pimpama-Coomera and part included in Kingsholm-Upper Coomera and Ormeau-Yatala	-9732	01-07-06
			-12271	01-07-06
			-333	01-07-06
Crow's Nest (S) - Pt B	2554	Lost to Esk (S)	-4	01-07-05
Currumbin	3533	Gained from Tugun	negligible	01-07-06
Currumbin Valley-Tallebudgera	3534	Created from part of Guanaba-Currumbin Valley	+11469	01-07-06
Daisy Hill-Priestdale	4605	Gained from Burbank	+5	01-07-02
Dalrymple (S)	2700	Gained from Thuringowa (C) - Pt B	+154	01-07-03
Dauan (IC)	2740	Created from part of Torres (S)	+364	01-07-02
Doolandella-Forest Lake	1176	Lost to Pallara-Heathwood-Larapinta	-48	01-07-06
Doomadgee (AC)	2770	Created from part of Burke (S)	+186300	01-07-02

		Renamed to Doomadgee (S)	nil	01-07-05
Doomadgee (S)	2770	Renamed from Doomadgee (AC)	nil	01-07-05
Douglas (S)	2800	Lost to Wujal Wujal (AC)	-1136	01-07-02
Duaringa (S)	2850	Lost to Woorabinda (AC)	-39120	01-07-02
Edens Landing-Holmview	3471	Lost to Beenleigh	-19	01-07-06
		Gained from Bethania-Waterford	+7	01-07-06
Ernest-Molendinar	3541	Abolished. Area included in Molendinar	-401	01-07-06
Erub (IC)	3030	Created from part of Torres (S)	+589	01-07-02
Esk (S)	3050	Gained from Laidley (S)	negligible	01-07-02
		Gained from Crow's Nest (S) - Pt B	+4	01-07-05
Fitzroy (S) - Pt A	3151	Gained from Fitzroy (S) - Pt B	+12080	01-07-03
Fitzroy (S) - Pt B	3154	Lost to Fitzroy (S) - Pt A	-12080	01-07-03
Fortitude Valley	1227	Created from Fortitude Valley - Inner and Fortitude Valley - Remainder	+39 +100	01-07-04 01-07-04
Fortitude Valley - Inner	1228	Included in Fortitude Valley	-39	01-07-04
Fortitude Valley - Remainder	1233	Included in Fortitude Valley	-100	01-07-04
Gatton (S)	3250	Lost to Cambooya (S) - Pt B	-691	01-07-02
Gold Coast (C) Bal in BSD	3496	Abolished. Parts included in Jacobs Well-Alberton, Ormeau-Yatala and Wolffdene-Bahrs Scrub	-15396 -6887 -2439	01-07-06 01-07-06 01-07-06
Guanaba-Currumbin Valley	3542	Abolished. Majority included in Guanaba-Springbrook, part included in Currumbin Valley-Tallebudgera part to Mudgeeraba-Reedy Creek part to Nerang part to Burleigh Heads part to Worongary-Tallai part to Oxenford-Maudsland part to Pacific Pines-Gaven part to Helensvale part to Parkwood-Arundle part to Molendinar	-30746 -11469 -4127 -2398 -321 -241 -1301 -1268 -230 -94 -2	01-07-06 01-07-06 01-07-06 01-07-06 01-07-06 01-07-06 01-07-06 01-07-06 01-07-06 01-07-06 01-07-06
Guanaba-Springbrook	3538	Created from part of Guanaba-Currumbin Valley and part of Mudgeeraba	+30746 +581	01-07-06 01-07-06
Gumdale	1252	Included in Gumdale-Ransome	-433	01-07-04
Gumdale-Ransome	1251	Created from Gumdale and Ransome	+433 +544	01-07-04 01-07-04
Hammond (IC)	3650	Created from part of Torres (S)	+1569	01-07-02
Helensvale	3543	Gained from Oxenford Gained from Guanaba-Currumbin Valley	+245 +230	01-07-06 01-07-06
Hemmant-Lytton	1265	Gained from Moreton Island	+303	01-07-04
Hervey Bay (C) - Pt A	3751	Gained from Hervey Bay (C) - Pt B	+23	01-07-05
Hervey Bay (C) - Pt B	3754	Lost to Hervey Bay (C) - Pt A	-23	01-07-05
Hinchinbrook (S)	3800	Renamed from Hinchinbrook (S) excl. Palm I. and SLA code changed from 3801	nil	01-07-02

Hinchinbrook (S) excl. Palm I.	3801	Renamed Hinchinbrook (S); SLA code changed to 3800	nil	01-07-02
Hinchinbrook (S) - Palm Island	3804	Renamed Palm Island (AC); SLA code changed to 5770	nil	01-07-02
Hollywell	3545	Abolished. Area included in Paradise Point-Runaway Bay	-192	01-07-06
Hope Vale (AC)	3830	Created from part of Cook (S) (excl. Weipa) Renamed to Hope Vale (S)	+110900 nil	01-07-02 01-07-05
Hope Vale (S)	3830	Renamed from Hope Vale (AC)	nil	01-07-05
Iama (IC)	3840	Created from part of Torres (S)	+172	01-07-02
Injinoo (AC)	3930	Created from part of Cook (S) (excl. Weipa) and part of Torres (S) Renamed to Injinoo (S)	+85050 nil	01-07-02 01-07-05
Injinoo (S)	3930	Renamed from Injinoo (AC)	nil	01-07-05
Ipswich (C) - South-West	3974	Lost to Laidley (S) Lost to Boonah (S) Gained from Boonah (S)	-2 -94 +50	01-07-02 01-07-03 01-07-03
Jacobs Well-Alberton	3473	Created from part of Gold Coast (C) Bal in BSD	+15396	01-07-06
Kingsholme-Upper Coomera	3551	Created from part of Coomera-Cedar Creek	+12271	01-07-06
Kowanyama (AC)	4420	Created from part of Carpentaria (S) and a small part of Cook (S) (excl. Weipa) Renamed to Kowanyama (S)	+257227 nil	01-07-02 01-07-05
Kowanyama (S)	4420	Renamed from Kowanyama (AC)	nil	01-07-05
Kubin (IC)	4430	Created from part of Torrens (S)	+15280	01-07-02
Labrador	3553	Abolished. Major part included in Biggera Waters-Labrador and part included in Parkwood-Arundle	-490 -71	01-07-06 01-07-06
Laidley (S)	4450	Gained from Ipswich (C) - South-West Lost to Esk (S)	+2 negligible	01-07-02 01-07-02
Livingstone (S)	4550	Split into two SLAs; Livingstone (S) - Pt A and Livingstone (S) - Pt B	-1177410	01-07-03
Livingstone (S) - Pt A	4551	Created from a part of Livingstone (S)	+12410	01-07-03
Livingstone (S) - Pt B	4554	Created from a part of Livingstone (S)	+1165000	01-07-03
Lockhart River (AC)	4570	Created from part of Cook (S) (excl. Weipa) Renamed to Lockhart River (S)	+361700 nil	01-07-02 01-07-05
Lockhart River (S)	4570	Renamed from Lockhart River (AC)	nil	01-07-05
Mabuiag (IC)	4740	Created from part of Torres (S)	+647	01-07-02
Magnetic Island	7031	Boundary adjustment at coastline	+25	01-07-06
Main Beach-Broadwater	3555	Renamed to Main Beach-South Stradbroke	nil	01-07-06
Main Beach-South Stradbroke	3555	Renamed from Main Beach-Broadwater Lost to Paradise Point-Runaway Bay	nil -138	01-07-06 01-07-06
Manly West	1367	Gained from Wakerley	+4	01-07-05
Mapoon (AC)	4830	Created from part of Cook (S) (excl. Weipa) Renamed to Mapoon (S)	+54850 nil	01-07-02 01-07-05
Mapoon (S)	4830	Renamed from Mapoon (AC)	nil	01-07-05

Maroochy (S) - Nambour	4914	Gained from Maroochy (S) - Paynter-Petrie Creek	+104	01-07-06
		Gained from Maroochy (S) Bal	+ 98	01-07-06
Maroochy (S) - Paynter-Petrie Creek	4917	Renamed from Maroochy (S) Bal in S C'st SSD	nil	01-07-06
		Gained from Maroochy (S) Bal	+224	01-07-06
		Lost to Maroochy (S) - Nambour	-104	01-07-06
Maroochy (S) Bal in S C'st SSD	4917	Renamed Maroochy (S) - Paynter-Petrie Creek	nil	01-07-06
Maroochy (S) Bal	4918	Lost to Maroochy (S) - Paynter-Petrie Creek	-224	01-07-06
		Lost to Maroochy (S) - Nambour	-98	01-07-06
Mer (IC)	4970	Created from part of Torres (S)	+501	01-07-02
Mermaid Beach	3557	Abolished.		01-07-06
		Majority included in Broadbeach-Mermaid Beach,	-153	01-07-06
		a small portion in Mermaid Wtrs-Clear Is. Wtrs and	negligible	01-07-06
		Miami	negligible	01-07-06
Mermaid Wtrs-Clear Is. Wtrs	3562	Gained from Robina	+111	01-07-06
		Gained from Broadbeach-Mermaid Beach	negligible	01-07-06
		Lost to Carrara-Merrimac	-6	01-07-06
Miami	3563	Gained from Mermaid Beach	negligible	01-07-06
Millmerran (S)	5000	Gained from Pittsworth (S)	+3	01-07-05
Molendinar	3564	Created from all of Ernest-Molendinar,	+401	01-07-06
		part of Ashmore,	+26	01-07-06
		part of Nerang,	+341	01-07-06
		small part of Guanaba-Currumbin Valley and	+2	01-07-06
		small part Southport	+1	01-07-06
Moreton Island	1265	Lost to Hemmant-Lytton	-303	01-07-04
Morningside	1397	Lost to Murarrie	-4	01-07-04
Mudgeeraba	3565	Abolished.		01-07-06
		Major area included in Mudgeeraba-Reedy Creek,	-3326	01-07-06
		part included in Guanaba-Springbrook and	-581	01-07-06
		part included in Worongary-Tallai	-14	01-07-06
Mudgeeraba-Reedy Creek	3566	Created from the majority of Mudgeeraba and	+3326	01-07-06
		part of Guanaba-Currumbin Valley	+4127	01-07-06
Murarrie	1413	Gained from Morningside	+4	01-07-04
Murgon (S)	5500	Lost to Cherbourg (AC)	-3157	01-07-02
Napranum (AC)	5670	Created from part of Cook (S) (excl. Weipa)	+199700	01-07-02
		Renamed to Napranum (S)	nil	01-07-05
Napranum (S)	5670	Renamed from Napranum (AC)	nil	01-07-05
Nerang	3567	Gained from Guanaba Currumbin Valley	+2398	01-07-06
		Gained from Carrara-Merrimac	+22	01-07-06
		Loss to Worongary-Tallai	-3	01-07-06
		Lost to Pacific Pines-Gaven	-313	01-07-06
		Lost to Molendinar	-341	01-07-06
		Lost to Ashmore-Benowa	-49	01-07-06
		Lost to Oxenford-Maudsland	-64	01-07-06
New Mapoon (AC)	5730	Created from part of Torres (S)	+9467	01-07-02
		Renamed to New Mapoon (S)	nil	01-07-05
New Mapoon (S)	5370	Renamed from New Mapoon (AC)	nil	01-07-05

Noosa (S) - Tewantin	5756	Gained from Noosa (S) Bal	+182	01-07-06
Noosa (S) Bal	5758	Lost to Noosa (S) - Tewantin	-182	01-07-06
Nudgee	1442	Created from Nudgee (SLA code 1438) and Nudgee Beach	+307 +474	01-07-04 01-07-04
Nudgee	1438	Included in Nudgee and SLA code changed to 1442	-307	01-07-04
Nudgee Beach	1443	Included in Nudgee	-474	01-07-04
Ormeau-Yatala	3481	Created from part of Gold Coast (C) Bal in BSD and part of Coomera-Cedar Creek	+6887 +333	01-07-06 01-07-06
Oxenford	3571	Abolished. Major part included in Oxenford-Maudsland, part included in Helensvale and part included in Pacific Pines-Gaven	-1398 -245 -5	01-07-06 01-07-06 01-07-06
Oxenford-Maudsland	3568	Created from the majority of Oxenford, part of Guanaba-Currumbin Valley and part of Nerang	+1398 +1301 +64	01-07-06 01-07-06 01-07-06
Pacific Pines-Gaven	3572	Created from part of Guanaba-Currumbin Valley, part of Nerang and part of Oxenford	+1268 +313 +5	01-07-06 01-07-06 01-07-06
Pallara-Heathwood-Larapinta	1456	Gained from Doolandella-Forest Lake	+48	01-07-06
Palm Island (AC)	5770	Renamed from Hinchinbrook (S) - Palm Island; SLA code changed from 3804	nil	01-07-02
		Renamed to Palm Island (S)	nil	01-07-05
Palm Island (S)	5770	Renamed from Palm Island (AC)	nil	01-07-05
Paradise Point	3575	Abolished. Area included in Paradise Point-Runaway Bay	-239	01-07-06
Paradise Point-Runaway Bay	3576	Created from all of Paradise Point, all of Hollywell, all of Runaway Bay, part of Main Beach-South Stradbroke, part of Biggera Waters	+239 +192 +522 +138 +5	01-07-06 01-07-06 01-07-06 01-07-06 01-07-06
Parkwood	3577	Abolished. Area included in Parkwood-Arundle	-577	01-07-06
Parkwood-Arundle	3578	Created from all of Parkwood, the majority of Arundel, part of Labrador and part of Guanaba-Currumbin Valley	+577 +849 +71 +94	01-07-06 01-07-06 01-07-06 01-07-06
Pimpama-Coomera	3581	Created from part of Coomera-Cedar Creek	+9732	01-07-06
Pittsworth (S)	6050	Lost to Millmerran (S)	-3	01-07-05
Pormpuraaw (AC)	6070	Created from part of Carpentaria (S) and part of Cook (S) (excl. Weipa)	+445400	01-07-02
		Renamed to Pormpuraaw (S)	nil	01-07-05
Pormpuraaw (S)	6070	Renamed from Pormpuraaw (AC)	nil	01-07-05
Pullenvale	1473	Lost to Brookfield (incl. Brisbane Forest Park)	-64	01-07-04
Poruma (IC)	6100	Created from part of Torres (S)	+30	01-07-02
Ransome	1476	Included in Gumdale-Ransome	-544	01-07-04
Riverhills	1487	Gained from Westlake	+1	01-07-05

Robina	3582	Lost to Mermaid Wtrs-Clear Is. Wtrs	-111	01-07-06
		Lost to Varsity Lakes	-233	01-07-06
Runaway Bay	3583	Abolished. Area included in Paradise Point-Runaway Bay	-522	01-07-06
Saibai (IC)	6470	Created from part of Torres (S)	+10450	01-07-02
Seisia (IC)	6570	Created from part of Torres (S)	+271	01-07-02
South Townsville	7065	Boundary adjustment at coastline	+97	01-07-06
Southport	3585	Lost to Ashmore-Benowa	-13	01-07-06
		Lost to Molendinar	-1	01-07-06
St Pauls (IC)	6480	Created from part of Torres (S)	+1854	01-07-02
Stephens	3586	Abolished. Area included in Varsity Lakes	-372	01-07-06
Strathpine-Brendale	5978	Lost to Central Pine West (boundary correction)	-6	01-07-02
Surfers Paradise	3587	Lost to Broadbeach-Mermaid Beach	negligible	01-07-06
The Gap	1567	Created from The Gap (incl. Enoggera Res.)	+1224	01-07-04
The Gap (incl. Enoggera Res.)	1566	Part included in Brookfield (incl. Brisbane Forest Park) and part included in The Gap	-3757 -1224	01-07-04 01-07-04
Thuringowa (C) - Pt B	6831	Lost to Dalrymple (S)	-154	01-07-03
Tiaro (S)	6850	Gained from Cooloola (S) (excl. Gympie)	+3	01-07-02
Torres (S)	6950	Lost to Badu (IC)	-10200	01-07-02
		Lost to Bamaga (IC)	-6829	01-07-02
		Lost to Boigu (IC)	-7168	01-07-02
		Lost to Dauan (IC)	-364	01-07-02
		Lost to Erub (IC)	-589	01-07-02
		Lost to Hammond (IC)	-1569	01-07-02
		Lost to Iama (IC)	-172	01-07-02
		Lost to Injinoo (AC)	-26880	01-07-02
		Lost to Kubin (IC)	-15280	01-07-02
		Lost to Mabuig (IC)	-6477	01-07-02
		Lost to Mer (IC)	-501	01-07-02
		Lost to New Mapoon (AC)	-9467	01-07-02
		Lost to Poruma (IC)	-30	01-07-02
		Lost to Saibai (IC)	-10450	01-07-02
		Lost to Seisia (IC)	-271	01-07-02
		Lost to St Pauls (IC)	-1854	01-07-02
		Lost to Ugar (IC)	-35	01-07-02
		Lost to Umagico (AC)	-5570	01-07-02
		Lost to Warraber (IC)	-86	01-07-02
		Lost to Yorke (IC)	-168	01-07-02
Tugun	3591	Abolished. Majority of area included in Bilinga-Tugun and a small part in Currumbin	-270 negligible	01-07-06 01-07-06
Ugar (IC)	7090	Created from part of Torres (S)	+35	01-07-02
Umagico (AC)	7110	Created from part of Torres (S) Renamed to Umagico (S)	+5570 nil	01-07-02 01-07-05
Umagico (S)	7110	Renamed from Umagico (AC)	nil	01-07-05
Upper Brookfield	1582	Included in Brookfield (incl. Brisbane Forest Park)	-3301	01-07-04
Varsity Lakes	3592	Created from all of Stephens, part of Robina and part of Burleigh Waters	+372 +233 +4	01-07-06 01-07-06 01-07-06

Waggamba (S)	7100	SLA code changed to 7120	nil	01-07-02
Waggamba (S)	7120	SLA code changed from 7100	nil	01-07-02
Wakerley	1601	Lost to Manly West	-4	01-07-05
Warraber (IC)	7170	Created from part of Torres (S)	+86	01-07-02
Warroo (S)	7200	Lost to Booringa (S)	-150	01-07-04
Weipa (T)	7300	Created from major part of Cook (S) - Weipa only and a small part of Cook (S) (excl. Weipa)	+1090	01-07-03
Westlake	1612	Lost to Riverhills	-1	01-07-05
Windaroo-Bannockburn	3494	Abolished. Area included in Wolffdene-Bahrs Scrub	-354	01-07-06
Wolffdene-Bahrs Scrub	3493	Created from part of Gold Coast (C) Bal in BSD and all of Windaroo-Bannockburn	+2439 +354	01-07-06 01-07-06
Wondai (S)	7450	Lost to Cherbourg (AC)	-110	01-07-02
Woorabinda (AC)	7550	Created from part of Duaringa (S) Renamed to Woorabinda (S)	+39120 nil	01-07-02 01-07-05
Woorabinda (S)	7550	Renamed from Woorabinda (AC)	nil	01-07-05
Worongary-Tallai	3593	Gained from Guanaba-Currumbin Valley Gained from Mudgeeraba Gained from Nerang	+241 +14 +3	01-07-06 01-07-06 01-07-06
Wujal Wujal (AC)	7570	Created from part of Douglas (S) Renamed to Wujal Wujal (S)	+1136 nil	01-07-02 01-07-05
Wujal Wujal (S)	7570	Renamed from Wujal Wujal (AC)	nil	01-07-05
Yarrabah (AC)	7600	Created from part of Cairns (C) - Pt B and a small part of Cairns (C) - Trinity Renamed to Yarrabah (S)	+15940 negligible nil	01-07-02 01-07-02 01-07-05
Yarrabah (S)	7600	Renamed from Yarrabah (AC)	nil	01-07-05
Yorke (IC)	7650	Created from part of Torres (S)	+168	01-07-02

SOUTH AUSTRALIA

STATISTICAL DIVISIONS

<i>Name</i>	<i>Code</i>	<i>Nature of Change</i>	<i>Date of change to ASGC</i>
Yorke and Lower North	15	Boundary adjustment at coastline	01–07–05

STATISTICAL SUBDIVISIONS

<i>Name</i>	<i>Code</i>	<i>Nature of Change</i>	<i>Date of change to ASGC</i>
Yorke	1505	Boundary adjustment at coastline	01–07–05

STATISTICAL LOCAL AREA

<i>Name</i>	<i>Code</i>	<i>Nature of Change</i>	<i>Approx. change in net area (ha)</i>	<i>Date of change to ASGC</i>
Anangu Pitjantjatjara (AC)	0250	Created from Unincorp. Far North	+10254119	01–07–05
Franklin Harbor (DC)	1960	Renamed to Franklin Harbour (DC)	nil	01–07–05
Franklin Harbour (DC)	1960	Renamed from Franklin Harbor (DC)	nil	01–07–05
Gawler (M)	2030	Renamed to Gawler (T)	nil	01–07–03
Gawler (T)	2030	Renamed from Gawler (M)	nil	01–07–03
Kingston (DC)	3360	Renamed from Lacepede (DC)	nil	01–07–04
Lacepede (DC)	3360	Renamed to Kingston (DC)	nil	01–07–04
Light (DC)	3650	Renamed to Light (RegC)	nil	01–07–02
Light (RegC)	3650	Renamed from Light (DC)	nil	01–07–02
Maralinga Tjarutja (AC)	4000	Created from Unincorp. Far North	+10283227	01–07–05
Onkaparinga (C) - Morphett	5343	Gained from Onkaparinga (C) - North Coast	+7	01–07–06
Onkaparinga (C) - North Coast	5344	Lost to Onkaparinga (C) - Morphett	-7	01–07–06
Port Adelaide Enfield (C) - Park	5896	Created from Port Adelaide Enfield (C) - Port	+2332	01–07–05
Port Adelaide Enfield (C) - Port	5897	Recoded from 5898	nil	01–07–05
Port Adelaide Enfield (C) - Port	5898	Lost to Port Adelaide Enfield (C) - Park, recoded to 5897	-2332	01–07–05
Port Pirie C Dists (M) Bal	6454	Renamed from Port Pirie C, Dists (M) Bal	nil	01–07–02
Port Pirie C, Dists (M) Bal	6454	Renamed to Port Pirie C Dists (M) Bal	nil	01–07–02
Port Pirie C Dists (M) - City	6451	Renamed from Port Pirie C, Dists (M) - City	nil	01–07–02
Port Pirie C, Dists (M) - City	6451	Renamed to Port Pirie C Dists (M) - City	nil	01–07–02
Victor Harbor (C)	8050	Renamed from Victor Harbor (DC)	nil	01–07–02
Victor Harbor (DC)	8050	Renamed to Victor Harbor (C)	nil	01–07–02

Yorke Peninsula (DC) - North	8831	Boundary adjustment at coastline	+22	01-07-05
Unincorp. Far North	9589	Lost to Anangu Pitjantjatjara (AC)	-10254119	01-07-05
		Lost to Maralinga Tjarutja (AC)	-10283227	01-07-05

WESTERN AUSTRALIA

STATISTICAL DIVISION

<i>Name</i>	<i>Code</i>	<i>Nature of Change</i>	<i>Date of change to ASGC</i>
Central	35	Minor boundary adjustment at coastline	01–07–02
Lower Great Southern	15	Enlarged to include part of Ravensthorpe (S) from South Eastern (WA)	01–07–05
Midlands	25	Enlarged to include part of Corrigin (S) from Upper Great Southern	01–07–02
South Eastern	30	Reduced by the transfer of part Ravensthorpe (S) to Lower Great Southern	01–07–05
Upper Great Southern	20	Reduced by the transfer of part of Corrigin (S) to Midlands	01–07–02

STATISTICAL SUBDIVISION

<i>Name</i>	<i>Code</i>	<i>Nature of Change</i>	<i>Date of change to ASGC</i>
Avon	2510	Enlarged to include part of Corrigin (S) from Lakes	01–07–02
Carnegie	3510	Enlarged to include part of Northampton (S) from Greenough River Enlarged to include part of Mullewa (S) from Greenough River	01–07–05 01–07–05
Central Metropolitan	0505	Enlarged to include part of Stirling (C) - Central from North Metropolitan	01–07–03
East Metropolitan	0510	Reduced by the transfer of part of Bayswater (C) to North Metropolitan	01–07–05
Geraldton	3505	Reduced by the transfer of part of Greenough (S) - Pt A to Greenough River	01–07–02
Greenough River	3515	Enlarged to include part of Greenough (S) - Pt A from Geraldton Minor boundary adjustment at coastline Reduced by the transfer of part of Northampton (S) to Carnegie Reduced by the transfer of part of Mullewa (S) to Carnegie	01–07–02 01–07–02 01–07–05 01–07–05
Johnston	3010	Reduced by the transfer of part of Ravensthorpe (S) to Pallinup	01–07–05
Lakes	2010	Reduced by the transfer of part of Corrigin (S) to Avon	01–07–02
North Metropolitan	0515	Reduced by the transfer of part of Stirling (C) - Central to Central Metropolitan Enlarged to include part of Bayswater (C) from East Metropolitan	01–07–03 01–07–05
Pallinup	1505	Enlarged to include part of Ravensthorpe (S) from Johnston	01–07–05

STATISTICAL DISTRICT

<i>Name</i>	<i>Code</i>	<i>Nature of Change</i>	<i>Date of change to ASGC</i>
Geraldton	5083	Reduced by the transfer of part of Greenough (S) - Pt A to Chapman Valley (S)	01–07–02

STATISTICAL LOCAL AREA

<i>Name</i>	<i>Code</i>	<i>Nature of Change</i>	<i>Approx. change in net area (ha)</i>	<i>Date of change to ASGC</i>
Armadale (C)	0210	Gained from Gosnells (C)	+77	01-07-05
Augusta-Margaret River (S)	0280	Lost to Busselton (S)	-17	01-07-02
Bayswater (C)	0420	Lost to Stirling (C) - South-Eastern	negligible	01-07-05
Beverley (S)	0560	Gained from Quairading (S)	+27	01-07-02
Broomehill (S)	1050	Gained from Tambellup (S)	+5	01-07-05
Busselton (S)	1260	Gained from Augusta-Margaret River (S)	+17	01-07-02
Cambridge (T)	1310	Gained from Stirling (C) - Central	+5	01-07-03
Chapman Valley (S)	1610	Gained from Greenough (S) - Pt A	+7	01-07-02
Cockburn (C)	5320	Lost to Melville (C)	-44	01-07-04
Corrigin (S)	2100	Lost to Quairading (S)	-36	01-07-02
Cunderdin (S)	2450	Lost to Quairading (S)	-4	01-07-02
East Pilbara (S)	3220	Lost to Port Hedland (T)	-789000	01-07-04
Fremantle (C) - Inner	3431	Lost to Fremantle (C) - Remainder	-3	01-07-06
Fremantle (C) - Remainder	3432	Gained from Fremantle (C) - Inner	+3	01-07-06
Gosnells (C)	3780	Lost to Armadale (C)	-77	01-07-05
Greenough (S) - Pt A	3851	Lost to Chapman Valley (S)	-7	01-07-02
Irwin (S)	4060	Minor boundary adjustment at coastline	+2	01-07-02
Jerramungup (S)	4130	Gained from Ravensthorpe (S)	+122	01-07-05
Melville (C)	5320	Gained from Cockburn (C)	+44	01-07-04
Mukinbudin (S)	5950	Lost to Nungarin (S)	-4	01-07-05
Mullewa (S)	6020	Lost to Murchison (S)	-263149	01-07-05
Mundaring (S)	6090	Lost to Swan (C)	-121	01-07-06
Murchison (S)	6160	Gained from Northampton (S) and Mullewa (S)	+110815 +263149	01-07-05 01-07-05
Narrogin (T)	6440	Gained from Narrogin (S)	+8	01-07-04
Narrogin (S)	6510	Lost to Narrogin (T)	-8	01-07-04
Northam (S)	6720	Lost to Northam (T)	-78	01-07-02
Northam (T)	6650	Gained from Northam (S)	+78	01-07-02
Northampton (S)	6790	Lost to Murchison (S)	-110815	01-07-05
Nungarin (S)	6860	Gained from Mukinbudin (S)	+4	01-07-05
Port Hedland (T)	7280	Gained from East Pilbara (S)	+789000	01-07-04
Quairading (S)	7350	Lost to Beverley (S) Gained from Corrigin (S)	-27 +36	01-07-02 01-07-02

		Gained from Cunderdin (S)	+4	01–07–02
Ravensthorpe (S)	7420	Lost to Jerramungup (S)	-122	01–07–05
Stirling (C) - Central	7914	Lost to Cambridge (T)	-5	01–07–03
Stirling (C) - South-Eastern	7916	Gained from Bayswater (C)	negligible	01–07–05
Swan (C)	8050	Gained from Mundaring (S)	+121	01–07–06
Tambellup (S)	8120	Lost to Broomehill (S)	-5	01–07–05
Westonia (S)	9030	Gained from Yilgarn (S)	+2973	01–07–03
		Lost to Yilgarn (S)	-1687	01–07–03
Yilgarn (S)	9660	Lost to Westonia (S)	-2973	01–07–03
		Gained from Westonia (S)	+1687	01–07–03

NORTHERN TERRITORY

STATISTICAL DIVISION

<i>Name</i>	<i>Code</i>	<i>Nature of Change</i>	<i>Date of change to ASGC</i>
Darwin	05	Boundary adjustment at coastline	01–07–06

STATISTICAL SUBDIVISION

<i>Name</i>	<i>Code</i>	<i>Nature of Change</i>	<i>Date of change to ASGC</i>
Alligator	1015	Reduced by the transfer of part of Yugul Mangi (CGC) to Lower Top End NT	01–07–03
		Reduced by the transfer of part of Yugul Mangi (CGC) to Lower Top End NT	01–07–04
		Reduced by the transfer of part of West Arnhem to Lower Top End NT	01–07–06
		Reduced by the transfer of part of South Alligator to Finnis	01–07–06
Barkly	1035	Enlarged to include part of Gulf from Lower Top End NT and part of Victoria from Lower Top End NT	01–07–06
		Reduced by the transfer of part of Tennant Creek - Bal to Central NT	01–07–06
Central NT	1040	Enlarged to include part of Victoria from Lower Top End NT	01–07–06
		Enlarged to include part of Tennant Creek - Bal from Barkly	01–07–06
Daly	1020	Reduced by the transfer of part of Daly to Lower Top End NT	01–07–06
		Reduced by the transfer of part of Daly to Finnis	01–07–06
Darwin City	0505	Boundary adjustment at coastline	01–07–06
East Arnhem	1025	Reduced by the transfer of part of Yugul Mangi (CGC) to Lower Top End NT	01–07–03
Finnis	1005	Enlarged to include part of South Alligator from Alligator and part of Daly from Daly	01–07–06
Lower Top End NT	1030	Enlarged to include part of Yugul Mangi (CGC) from Alligator and East Arnhem	01–07–03
		Enlarged to include part of Yugul Mangi (CGC) from Alligator	01–07–04
		Reduced by the transfer of part of Victoria to Central NT	01–07–06
		Reduced by the transfer of part of Gulf and part of Victoria to Barkly	01–07–06
		Enlarged to include part of Daly from Daly	01–07–06
		Enlarged to include part of West Arnhem from Alligator	01–07–06

STATISTICAL LOCAL AREA

<i>Name</i>	<i>Code</i>	<i>Nature of Change</i>	<i>Approx. change in net area (ha)</i>	<i>Date of change to ASGC</i>
Alpurrurulam (CGC)	0300	Created from part of Tennant Creek - Bal	+1002	01–07–03
Angurugu (CGC)	0330	Created from part of Groote Eylandt	+1195	01–07–03

Anmatjere (CGC)	0360	Created from part of Tanami and a small part of Sandover - Bal Gained from Tanami	+359000 +295 +6489	01–07–03 01–07–03 01–07–05
Arltarpilta (CGC)	0400	Created from part of Sandover - Bal	+1218	01–07–03
Barunga Manyallaluk (CGC)	0500	Created from part of Elsey - Bal Area included in Nyirranggulung Mardrulk Ngadberre (CGC)	+364200 –364200	01–07–03 01–07–04
Bathurst-Melville	0609	Renamed Tiwi Islands (CGC); SLA code changed to 4050	nil	01–07–02
Bayview-Woolner	1011	Created from Stuart Park Boundary adjustment at coastline	+218 +4	01–07–06 01–07–06
Belyuen (CGC)	0540	Created from part of Cox-Finniss	+4156	01–07–03
Binjari (CGC)	0570	Created from part of Elsey - Bal and a small part of Katherine (T)	+281	01–07–03
Borrooloola (CGC)	0600	Created from part of Gulf	+1261	01–07–03
Cox-Finniss	0759	Lost to Belyuen (CGC) Lost to Cox Peninsula (CGC) Gained from Daly Gained from South Alligator	–4156 –566 +60688 +935	01–07–03 01–07–03 01–07–06 01–07–06
Cox Peninsula (CGC)	0770	Created from part of Cox-Finniss	+566	01–07–03
Daguragu (CGC)	0790	Created from part of Victoria	+5051	01–07–03
Daly	0809	Lost to Nauiyu Nambiyu (CGC) Lost to Pine Creek (CGC) Lost to Thamarrurr (CGC) Lost to Elsey Lost to Cox-Finniss	–4290 –40350 –338500 –64088 –60688	01–07–03 01–07–03 01–07–03 01–07–06 01–07–06
Driver	2804	Lost to Palmerston (C) Bal	–27	01–07–02
Durack	2806	Lost to Palmerston (C) Bal	–3	01–07–02
East Arnhem - Bal	1209	Lost to Marngarr (CGC) Lost to Numbulwar Numburindi (CGC) Lost to Yugul Mangi (CGC)	–259 –442800 –194080	01–07–03 01–07–03 01–07–03
Elliott District (CGC)	1350	Created from part of Tableland	+540	01–07–03
Elsey	1409	Renamed from Elsey - Bal Gained from Victoria Gained from Daly Gained from West Arnhem	nil +504838 +64088 +907880	01–07–06 01–07–06 01–07–06 01–07–06
Elsey - Bal	1409	Lost to Barunga Manyallaluk (CGC) Lost to Binjari (CGC) Lost to Jilkminggan (CGC) Lost to Mataranka (CGC) Lost to Wugularr (CGC) Lost to Katherine (T) Lost to Nyirranggulung Mardrulk Ngadberre (CGC) Gained from Gulf Renamed Elsey	–364200 –282 –612 –23280 –323600 –5597 –376100 +431400 nil	01–07–03 01–07–03 01–07–03 01–07–03 01–07–03 01–07–04 01–07–04 01–07–04 01–07–06
Groote Eylandt	1609	Lost to Angurugu (CGC)	–1195	01–07–03
Gulf	1809	Lost to Borrooloola (CGC) Lost to Yugul Mangi (CGC) Lost to Yugul Mangi (CGC)	–1261 –922600 –1481400	01–07–03 01–07–03 01–07–04

		Lost to Elsey - Bal	-431400	01-07-04
		Lost to Tableland	-1104723	01-07-06
Gunn-Palmerston City	2811	Created from part of Palmerston (C) Bal	+205	01-07-06
Hanson	1909	Created from part of Tanami and part of Sandover	+4739067 +55866	01-07-06 01-07-06
Jilkmिंगgan (CGC)	2100	Created from a part of Elsey - Bal	+612	01-07-03
Katherine (T)	2200	Lost to Binjari (CGC)	negligible	01-07-03
		Gained from Elsey - Bal	+5597	01-07-04
		Lost to Nyirranggulong Mardruk Ngadberre (CGC)	-31	01-07-04
Kunbarllanjna (CGC)	2240	Created from part of West Arnhem	+51650	01-07-03
Lajamanu (CGC)	2270	Created from a part of Victoria	+728000	01-07-03
Ltyentye Purte (CGC)	2320	Created from a part of Sandover - Bal	+125000	01-07-03
Ludmilla	1054	Lost to Parap	-8	01-07-06
Marn Garr (CGC)	2340	Created from a part of East Arnhem - Bal	+259	01-07-03
Mataranka (CGC)	2360	Created from a part of Elsey - Bal	+23280	01-07-03
Naiyu Nambiyu (CGC)	2380	Created from a part of Daly	+4290	01-07-03
Numbulwar Numburindi (CGC)	2500	Created from a part of East Arnhem - Bal	+442800	01-07-03
Nyirranggulong Mardruk Ngadberre (CGC)	2530	Created from all of Barunga Manyallaluk (CGC) and Wugularr (CGC); and parts of South Alligator, West Arnhem, Elsey - Bal and Katherine (T)	+364200 +323600 +332300 +1466000 +376100 +31	01-07-04 01-07-04 01-07-04 01-07-04 01-07-04 01-07-04
Palmerston (C) Bal	2824	Gained from Driver	+27	01-07-02
		Gained from Durack	+3	01-07-02
		Gained from Gray	+4	01-07-02
		Lost to Gunn-Palmerston City	-205	01-07-06
Parap	1094	Gained from Ludmilla	+8	01-07-06
Petermann	3009	Renamed to Petermann-Simpson	nil	01-07-06
Petermann-Simpson	3009	Renamed from Petermann	nil	01-07-06
		Gained from Sandover	+763322	01-07-06
Pine Creek (CGC)	3030	Created from a part of Daly	+40350	01-07-03
Sandover	3209	Renamed from Sandover - Bal	nil	01-07-06
		Lost to Petermann-Simpson	-763322	01-07-06
		Lost to Hanson	-55866	01-07-06
		Gained from Tanami	+1381	01-07-06
Sandover - Bal	3209	Lost to Anmatjere (CGC)	-295	01-07-03
		Lost to Arltarlpilta (CGC)	-1218	01-07-03
		Lost to Ltyentye Purte (CGC)	-125000	01-07-03
		Lost to Tapatjatjaka (CGC)	-1393	01-07-03
		Renamed Sandover	nil	01-07-06
South Alligator	3309	Lost to Nyirranggulong Mardruk Ngadberre (CGC)	-332300	01-07-04
		Lost to Cox-Finniss	-935	01-07-06
Stuart Park	1104	Lost to Bayview-Woolner	-218	01-07-06
		Boundary adjustment at coastline	+8	01-07-06

Tableland	3409	Lost to Elliott District (CGC)	-540	01-07-03
		Gained from Tennant Creek - Bal	+1821605	01-07-06
		Gained from Gulf	+1104723	01-07-06
		Gained from Victoria	+967939	01-07-06
Tanami	3609	Lost to Anmatjere (CGC)	-359000	01-07-03
		Lost to Wallace Rockhole (CGC)	-496	01-07-03
		Lost to Watiyawanu (CGC)	-7774	01-07-03
		Lost to Yuendumu (CGC)	-2251000	01-07-03
		Lost to Anmatjere (CGC)	-6489	01-07-05
		Gained from Victoria	+206091	01-07-06
		Gained from Tennant Creek - Bal	+29009	01-07-06
		Lost to Hanson	-4739067	01-07-06
		Lost to Sandover	-1381	01-07-06
Tapatjatjaka (CGC)	3650	Created from a part of Sandover - Bal	+1393	01-07-03
Tennant Creek (T)	3800	Lost to Tennant Creek - Bal	-16	01-07-06
Tennant Creek - Bal	4009	Lost to Alpururulam (CGC)	-1002	01-07-03
		Lost to Tableland	-1821605	01-07-06
		Lost to Tanami	-29009	01-07-06
		Gained from Tennant Creek (T)	+16	01-07-06
Thamarrurr (CGC)	4020	Created from a part of Daly	+338500	01-07-03
Timber Creek (CGC)	4030	Created from a part of Victoria	+16120	01-07-03
Tiwi Islands (CGC)	4050	Created from Bathurst-Melville; SLA code changed from 0609	nil	01-07-02
Victoria	4409	Lost to Daguragu (CGC)	-5051	01-07-03
		Lost to Lajamanu (CGC)	-728000	01-07-03
		Lost to Timber Creek (CGC)	-16120	01-07-03
		Lost to Walangeri Ngumpinku (CGC)	-39400	01-07-03
		Lost to Tanami	-206091	01-07-06
		Lost to Tableland	-967939	01-07-06
		Lost to Elsey	-504838	01-07-06
Walangeri Ngumpinku (CGC)	4600	Created from a part of Victoria	+39400	01-07-03
Wallace Rockhole (CGC)	4650	Created from a part of Tanami	+496	01-07-03
Watiyawanu (CGC)	4700	Created from a part of Tanami	+7774	01-07-03
West Arnhem	4809	Lost to Kunbarllanjnja (CGC)	-51650	01-07-03
		Lost to Yugul Mangi (CGC)	-84100	01-07-03
		Lost to Yugul Mangi (CGC)	-107600	01-07-04
		Lost to Nyirranggulung Mardrulk Ngadberre (CGC)	-1466000	01-07-04
		Lost to Elsey	-907880	01-07-06
Wugularr (CGC)	4900	Created from a part of Elsey - Bal	+323600	01-07-03
		Area included in Nyirranggulung Mardrulk Ngadberre (CGC)	-323600	01-07-04
Yuendumu (CGC)	5000	Created from a part of Tanami	+2251000	01-07-03
Yugul Mangi (CGC)	5050	Created from part of Gulf, part of East Arnhem - Bal and part of West Arnhem	+1200780	01-07-03
		Gained from West Arnhem	+107600	01-07-04
		Gained from Gulf	+1481400	01-07-04

AUSTRALIAN CAPITAL TERRITORY

STATISTICAL LOCAL AREA

<i>Name</i>	<i>Code</i>	<i>Nature of Change</i>	<i>Approx. change in area (ba)</i>	<i>Date of change to ASGC</i>
Amaroo	0239	Gained from Gungahlin-Hall - SSD Bal	+15	01-07-06
Belconnen - SSD Bal	0549	Gained from Dunlop	+12	01-07-06
		Lost to Fraser	-5	01-07-06
Dunlop	2139	Lost to Belconnen - SSD Bal	-12	01-07-06
		Lost to Fraser	0	01-07-06
Fraser	2889	Gained from Dunlop	+5	01-07-06
		Lost to Dunlop	0	01-07-06
Gungahlin	3519	Created from Gungahlin-Hall - SSD Bal	+550	01-07-06
Gungahlin-Hall - SSD Bal	3529	Lost to Amaroo	-15	01-07-06
		Lost to Gungahlin	-550	01-07-06
		Lost to Harrison	-233	01-07-06
		Lost to Mitchell	-23	01-07-06
Harrison	3819	Created from Gungahlin-Hall - SSD Bal	+233	01-07-06
Mitchell	6039	Gained from Gungahlin-Hall - SSD Bal	+23	01-07-06

FOR MORE INFORMATION . . .

INTERNET **www.abs.gov.au** the ABS web site is the best place for data from our publications and information about the ABS.

LIBRARY A range of ABS publications are available from public and tertiary libraries Australia wide. Contact your nearest library to determine whether it has the ABS statistics you require, or visit our web site for a list of libraries.

INFORMATION AND REFERRAL SERVICE

Our consultants can help you access the full range of information published by the ABS that is available free of charge from our web site, or purchase a hard copy publication. Information tailored to your needs can also be requested as a 'user pays' service. Specialists are on hand to help you with analytical or methodological advice.

PHONE 1300 135 070

EMAIL client.services@abs.gov.au

FAX 1300 135 211

POST Client Services, ABS, GPO Box 796, Sydney NSW 2001

FREE ACCESS TO STATISTICS

All ABS statistics can be downloaded free of charge from the ABS web site.

WEB ADDRESS www.abs.gov.au



2121600007065

ISSN 1441 1814

RRP \$63.00