



Final
Issue

Australian Standard Geographical Classification (ASGC)

Queensland Maps

July 2011

Brian Pink
Australian Statistician

AUSTRALIAN BUREAU OF STATISTICS

EMBARGO: 11.30AM (CANBERRA TIME) WED 5 OCT 2011

ABS Catalogue No. 1216.0

© Commonwealth of Australia 2011

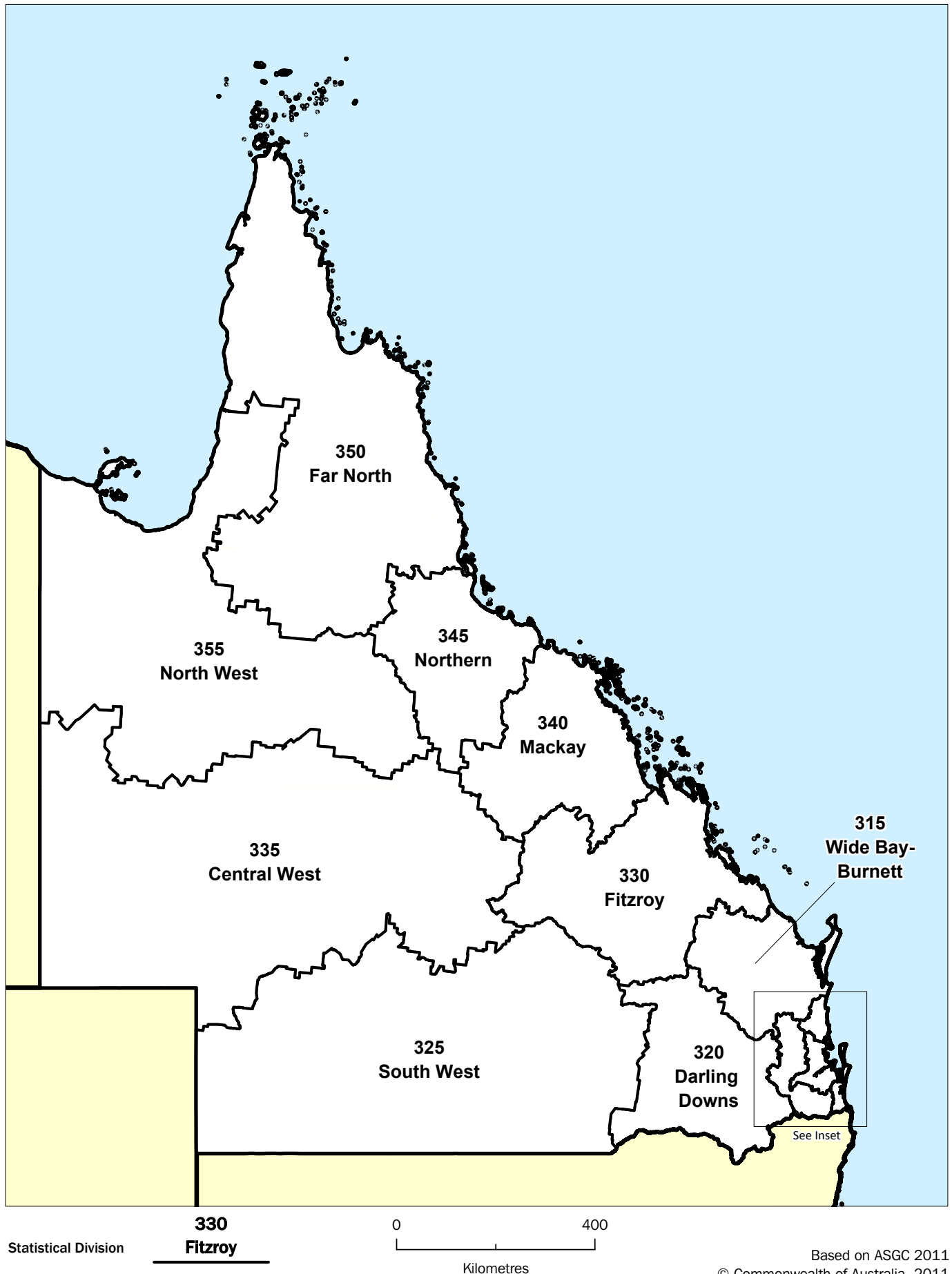
This work is copyright. Apart from any use as permitted under the *Copyright Act 1968*, no part may be reproduced by any process without prior written permission from the Commonwealth. Requests and inquiries concerning reproduction and rights in this publication should be addressed to The Manager, Intermediary Management, Australian Bureau of Statistics, Locked Bag 10, Belconnen ACT 2616, by telephone (02) 6252 6998, fax (02) 6252 7102, or email: <intermediary.management@abs.gov.au>.

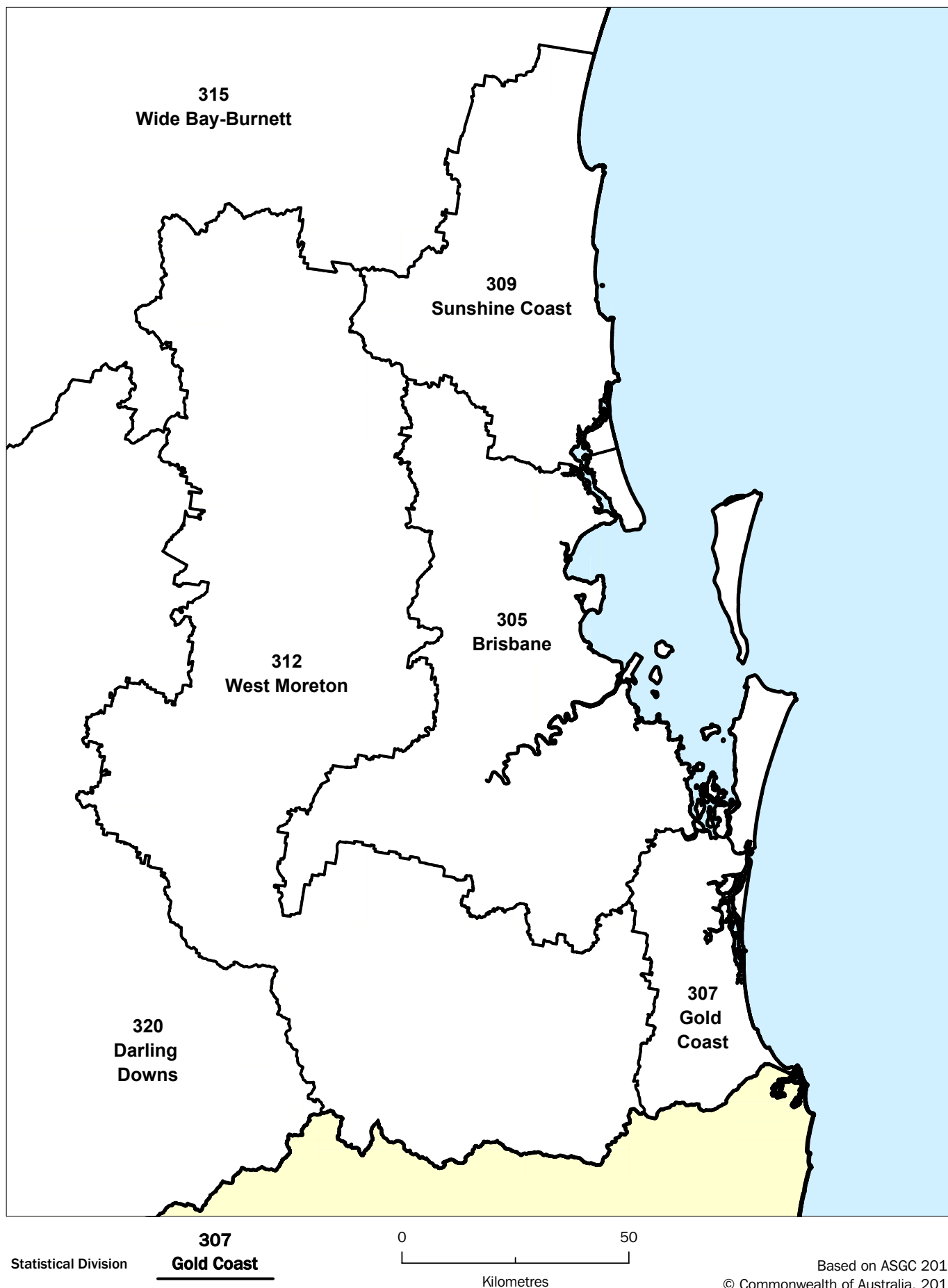
In all cases the ABS must be acknowledged as the source when reproducing or quoting any part of an ABS publication or other product.

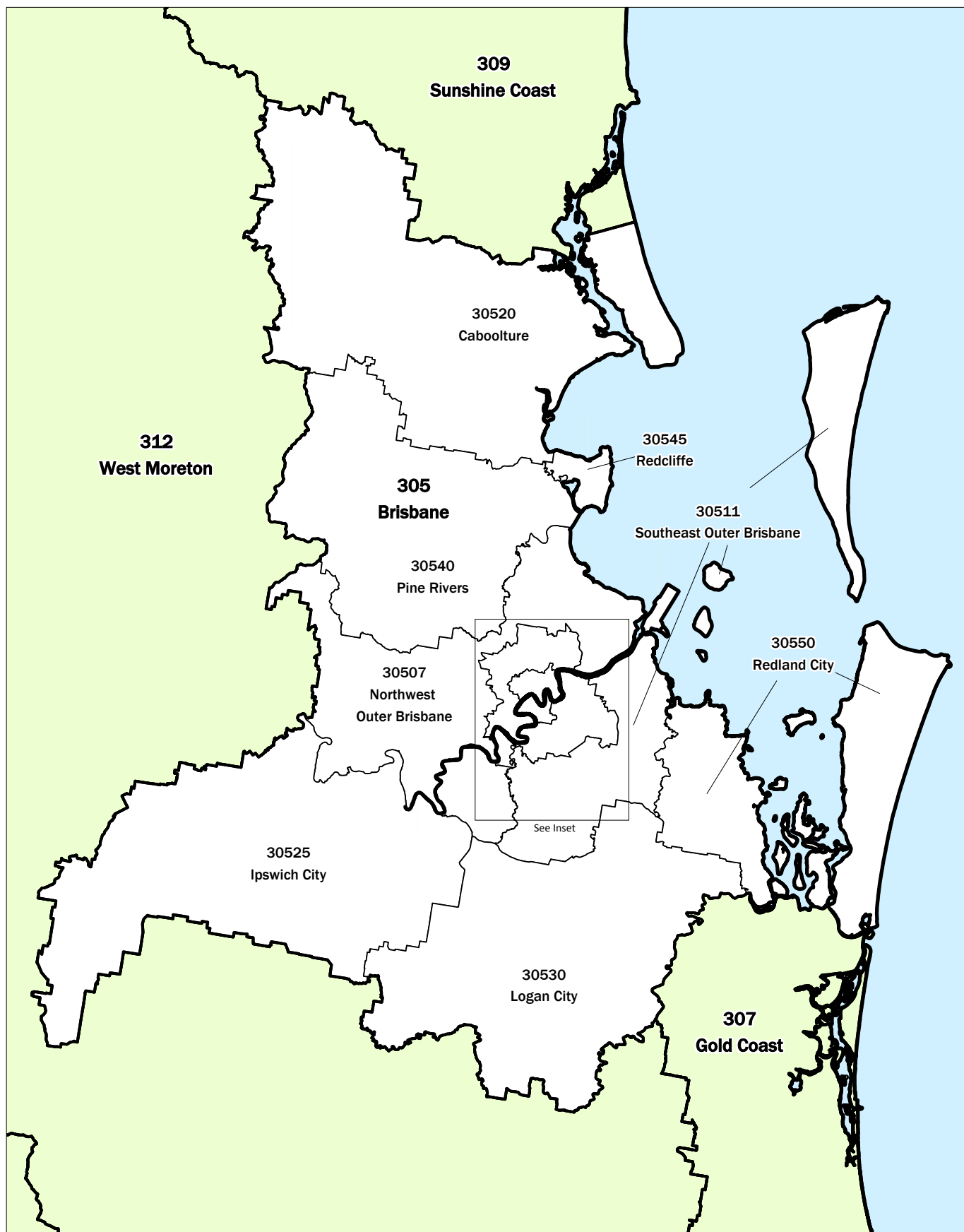
Produced by the Australian Bureau of Statistics

INQUIRIES

- For further information about these and related statistics, contact the National Information and Referral Service on 1300 135 070 or Geography on Canberra (02) 6252 5888.







Statistical Subdivision

30540 Pine Rivers

0

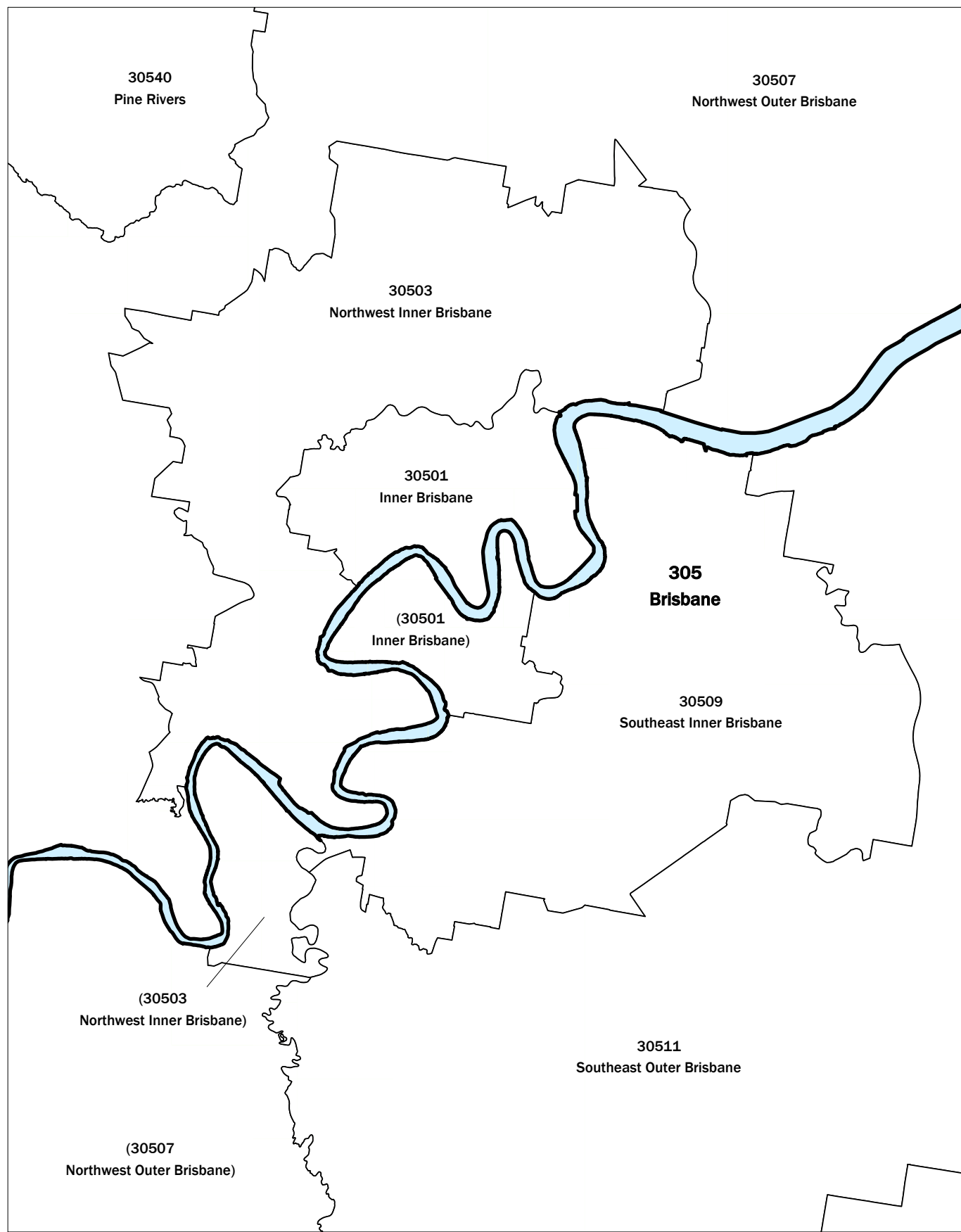
30

Statistical Division

305
Brisbane

Kilometres

Based on ASGC 2011
© Commonwealth of Australia, 2011



Statistical Subdivision

30540 Pine Rivers

Statistical Division

**305
Brisbane**

0 5
Kilometres

Based on ASGC 2011
© Commonwealth of Australia, 2011



Statistical Local Area

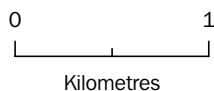
West End

Statistical Subdivision

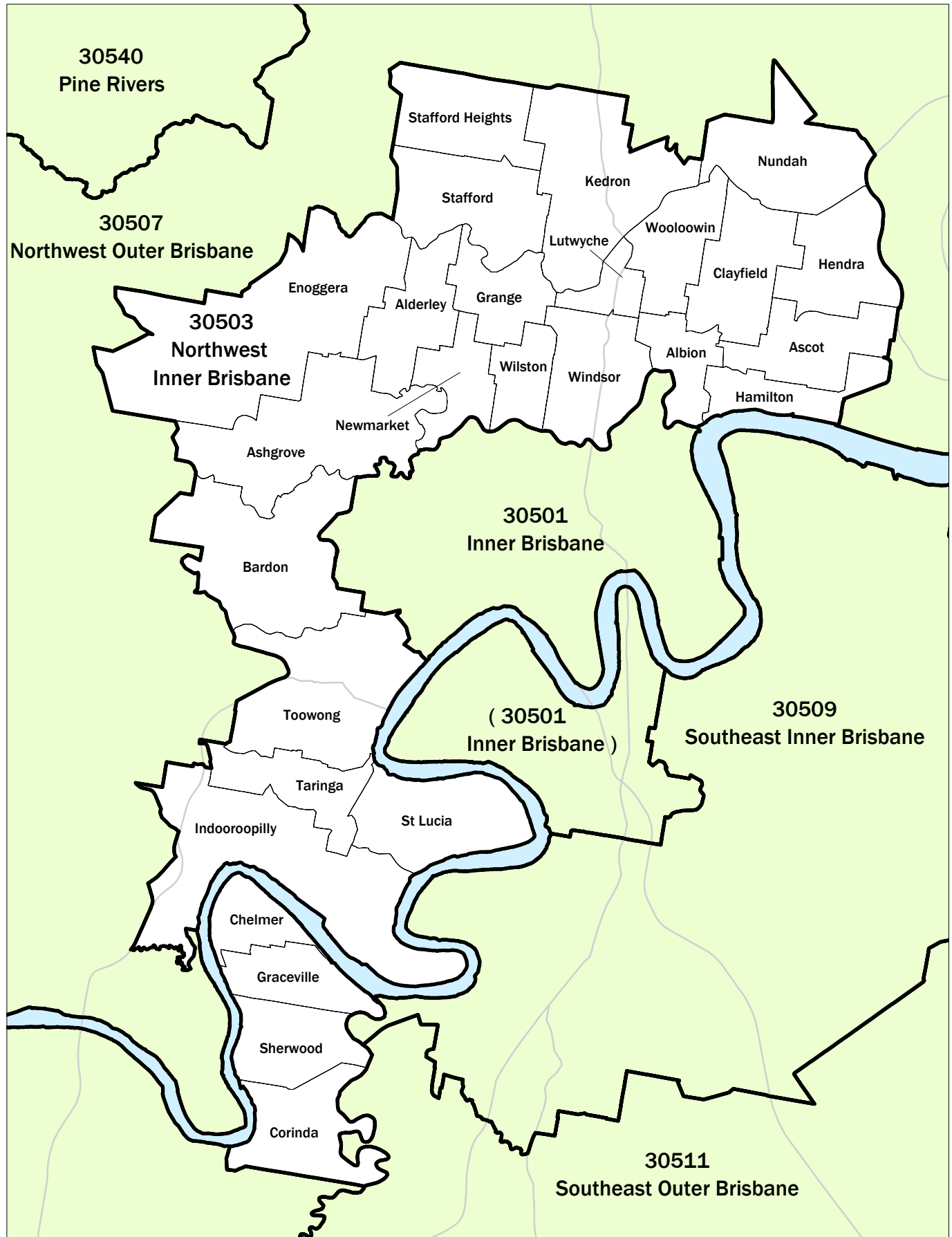
30501

Major Roads

Inner Brisbane



Based on ASGC 2011
© Commonwealth of Australia, 2011



Statistical Local Area

Ascot

Statistical Subdivision

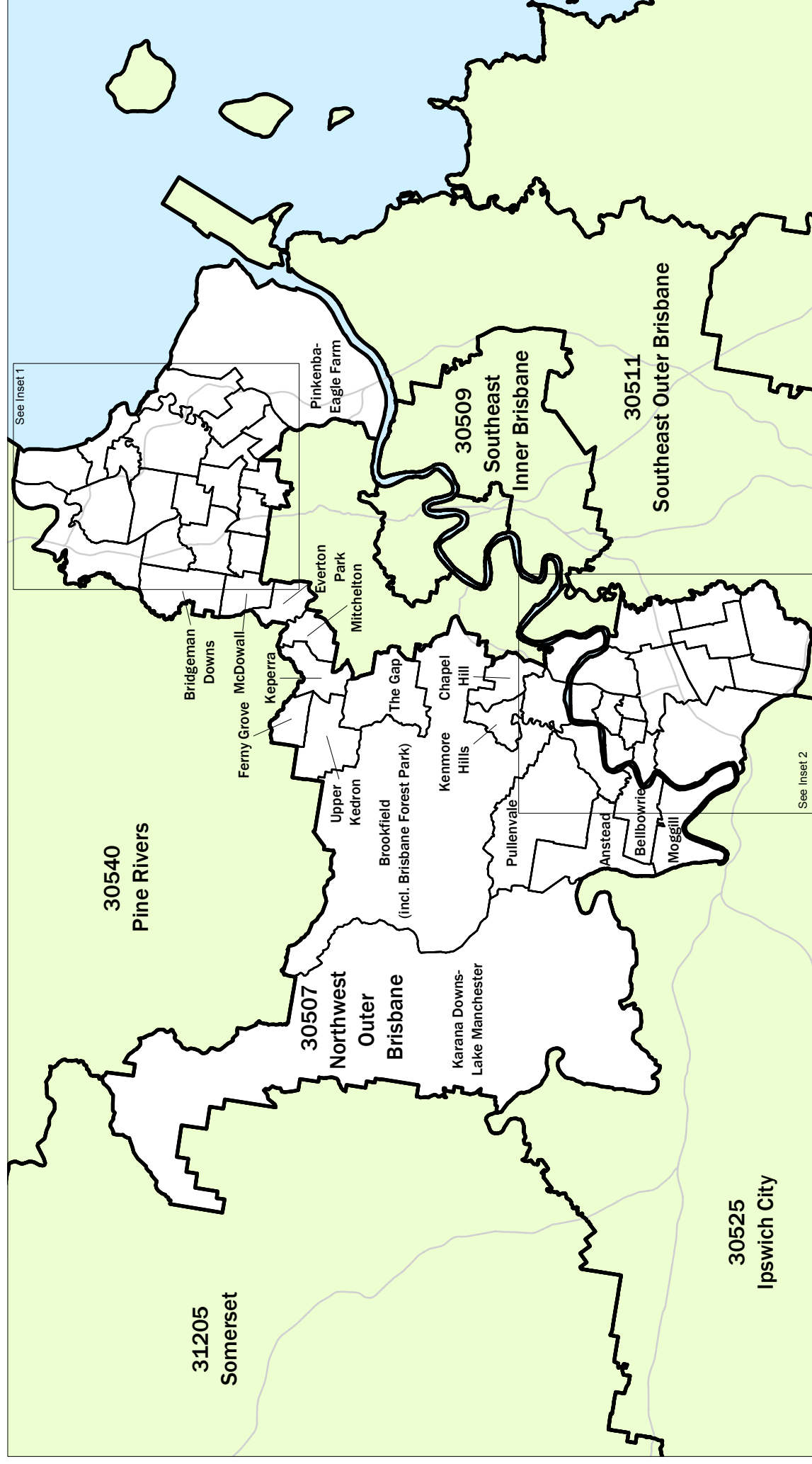
30503

Major Roads

Northwest Inner Brisbane



Based on ASGC 2011
© Commonwealth of Australia, 2011



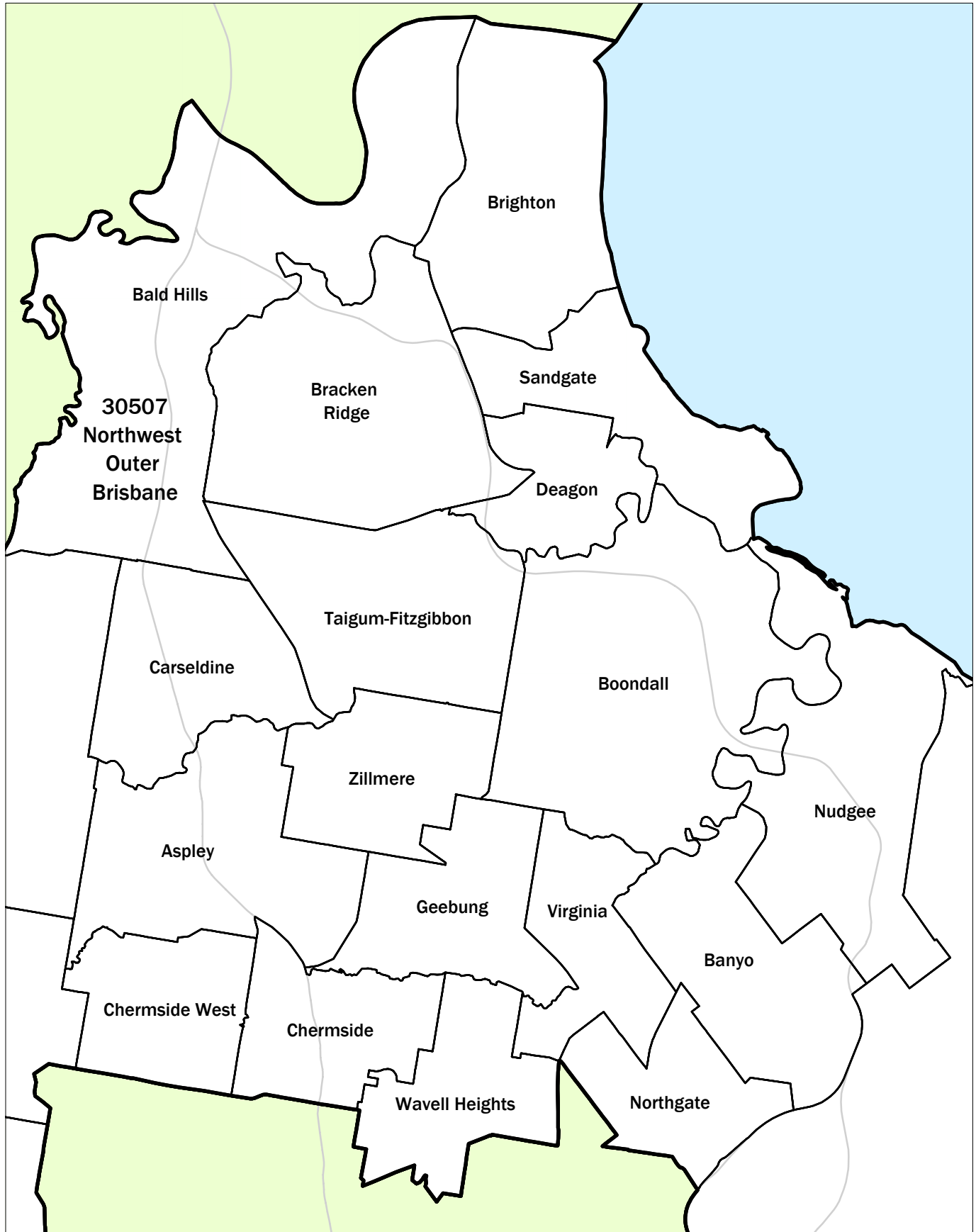
Statistical Local Area

Moggill
30507

Statistical Subdivision

Major Roads

Based on ASGC 2011
© Commonwealth of Australia, 2011



Statistical Local Area

Chermide

30507

Statistical Subdivision

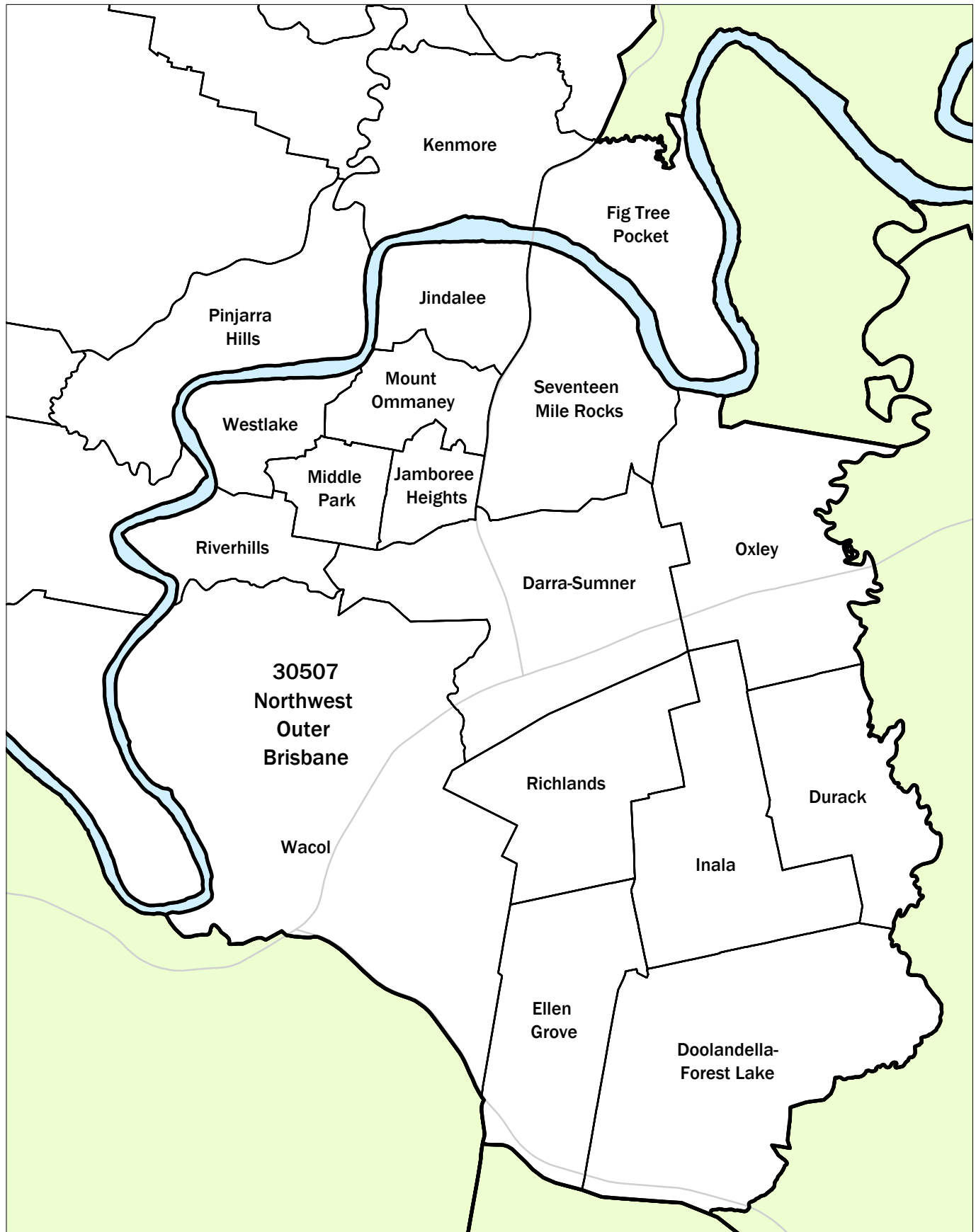
Northwest Outer Brisbane

Major Roads

0 2

Kilometres

Based on ASGC 2011
© Commonwealth of Australia, 2011



Statistical Local Area

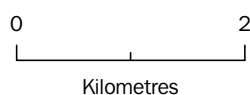
Riverhills

Statistical Subdivision

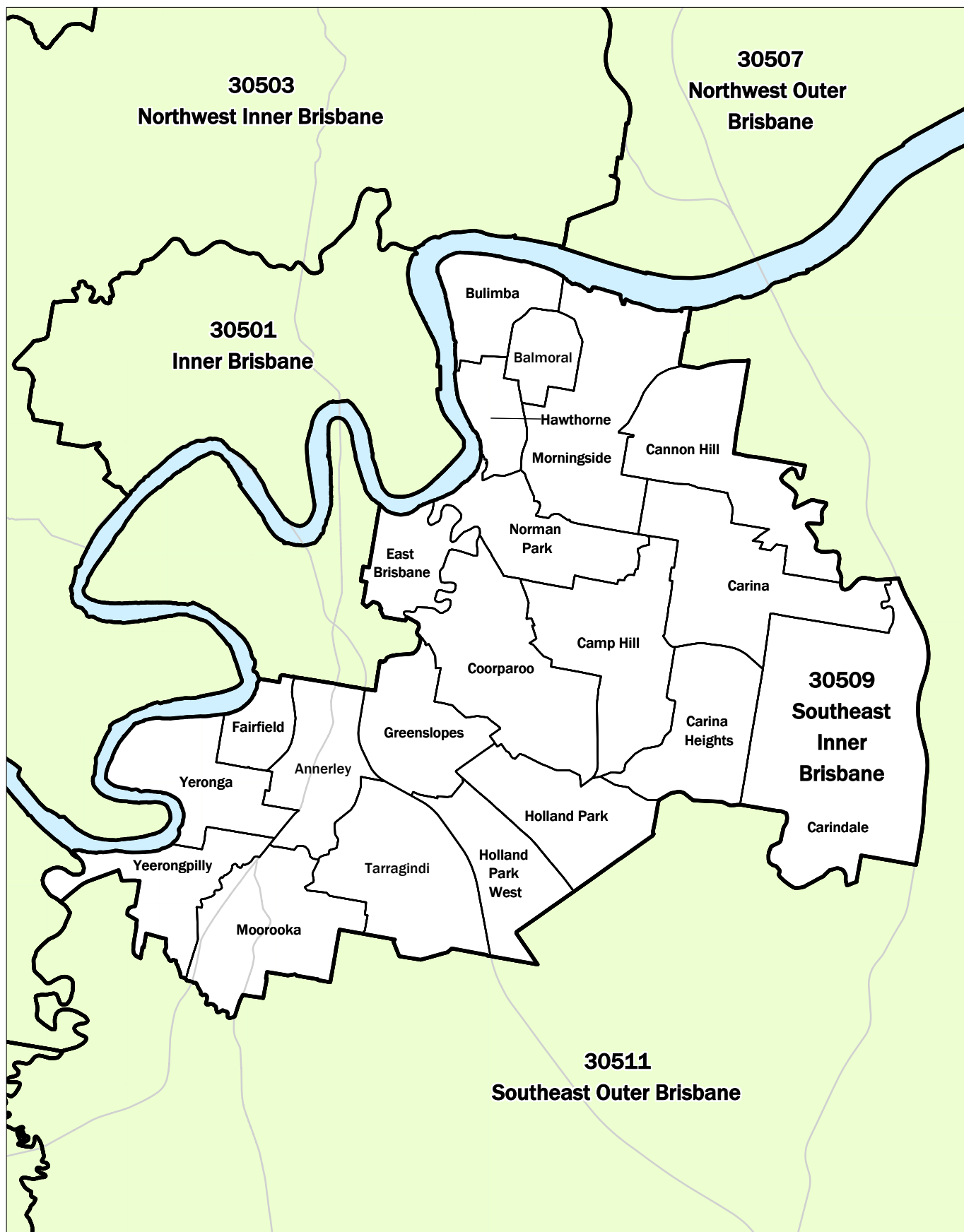
30507

Major Roads

Northwest Outer Brisbane



Based on ASGC 2011
© Commonwealth of Australia, 2011

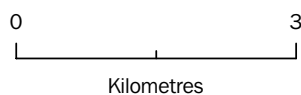


Statistical Local Area

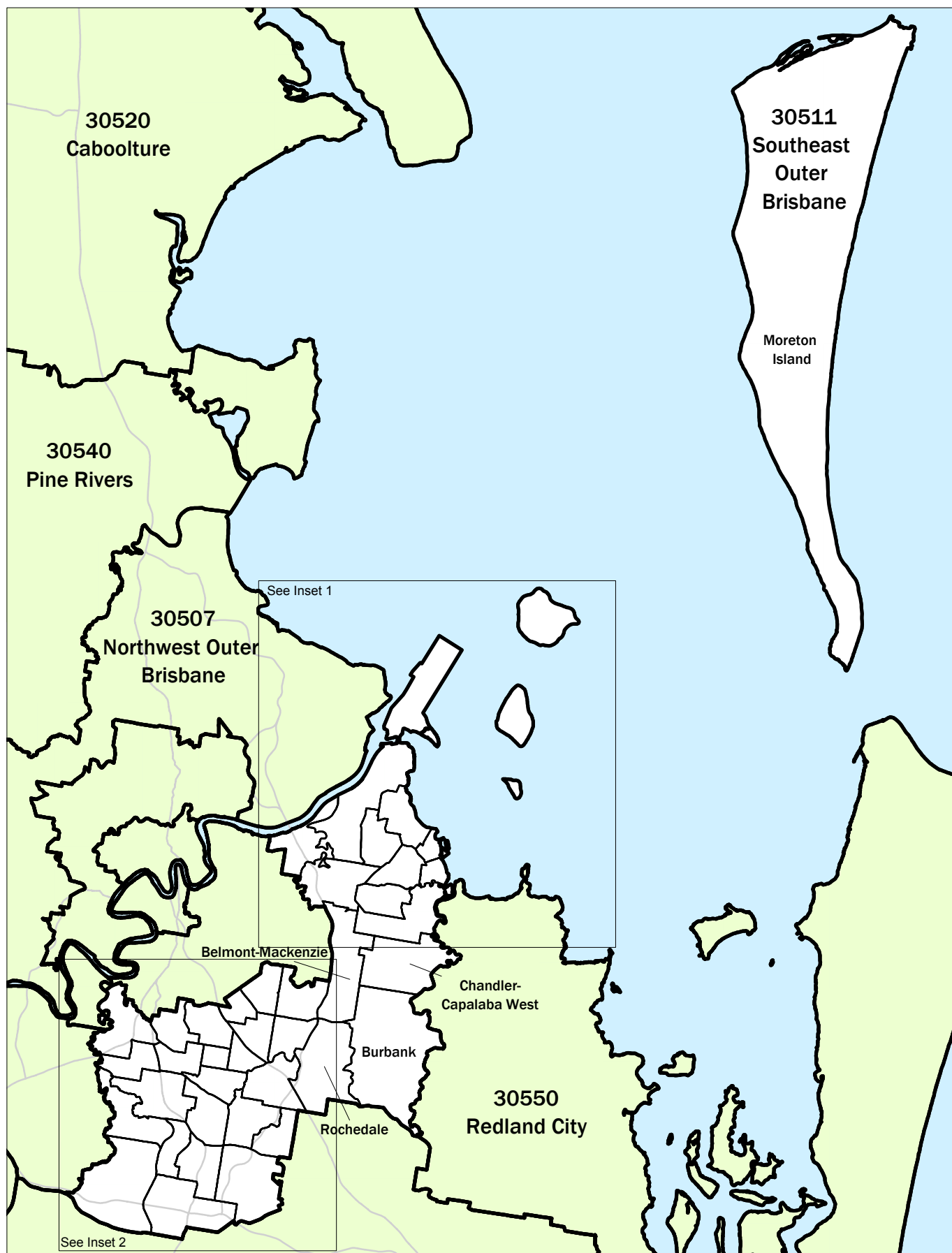
Statistical Subdivision

Major Roads

Annerley
30509
Southeast Inner Brisbane



Based on ASGC 2011
© Commonwealth of Australia, 2011



Statistical Local Area

Burbank

0 10

Statistical Subdivision

30511

Kilometres

Major Roads

Southeast Outer Brisbane

Based on ASGC 2011
© Commonwealth of Australia, 2011



Statistical Local Area

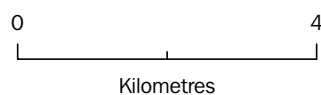
Manly

Statistical Subdivision

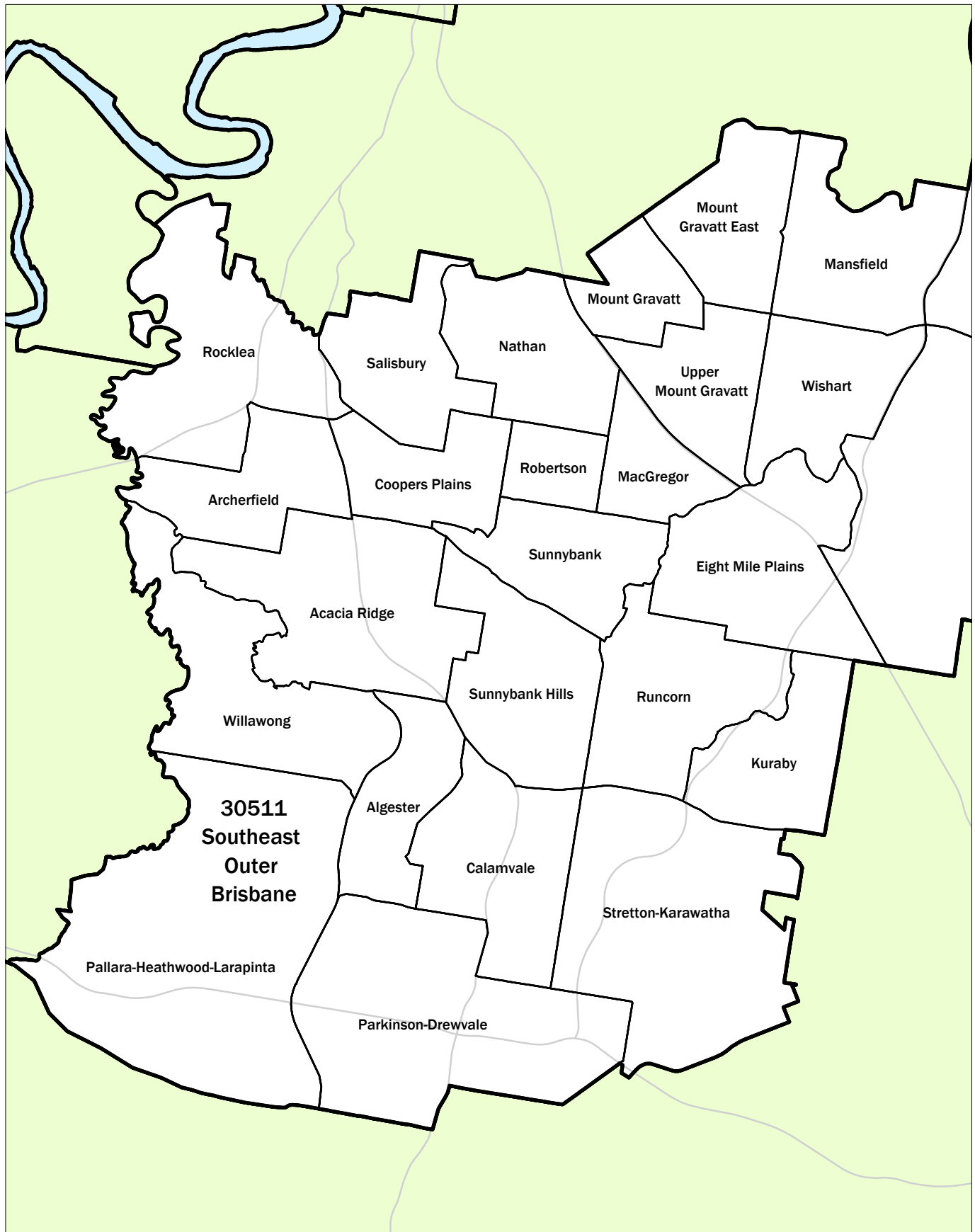
30511

Major Roads

Southeast Outer Brisbane



Based on ASGC 2011
© Commonwealth of Australia, 2011



Statistical Local Area

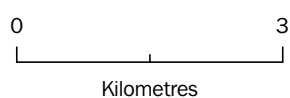
Kuraby

Statistical Subdivision

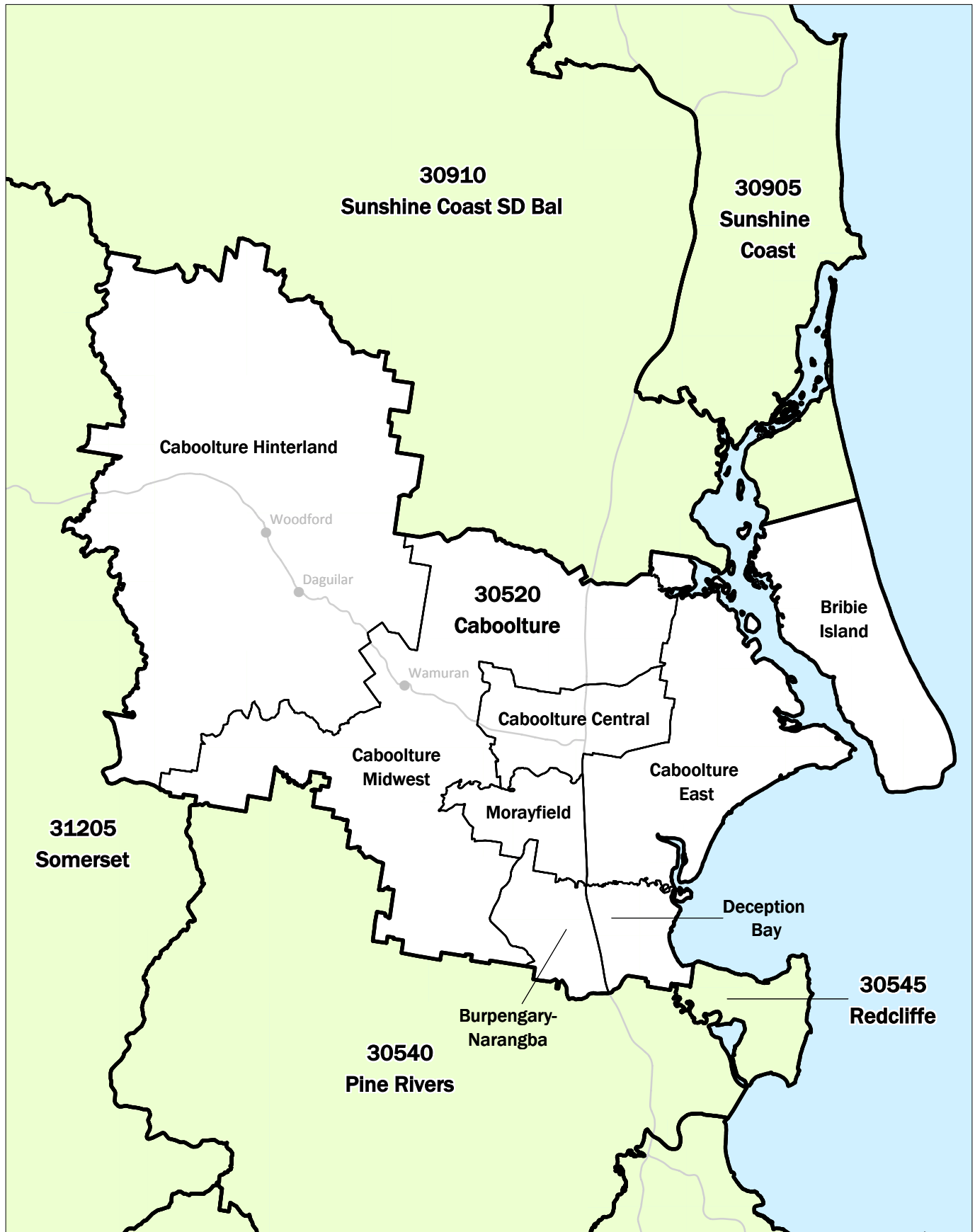
30511

Major Roads

Southeast Outer Brisbane



Based on ASGC 2011
© Commonwealth of Australia, 2011



Statistical Local Area

Morayfield

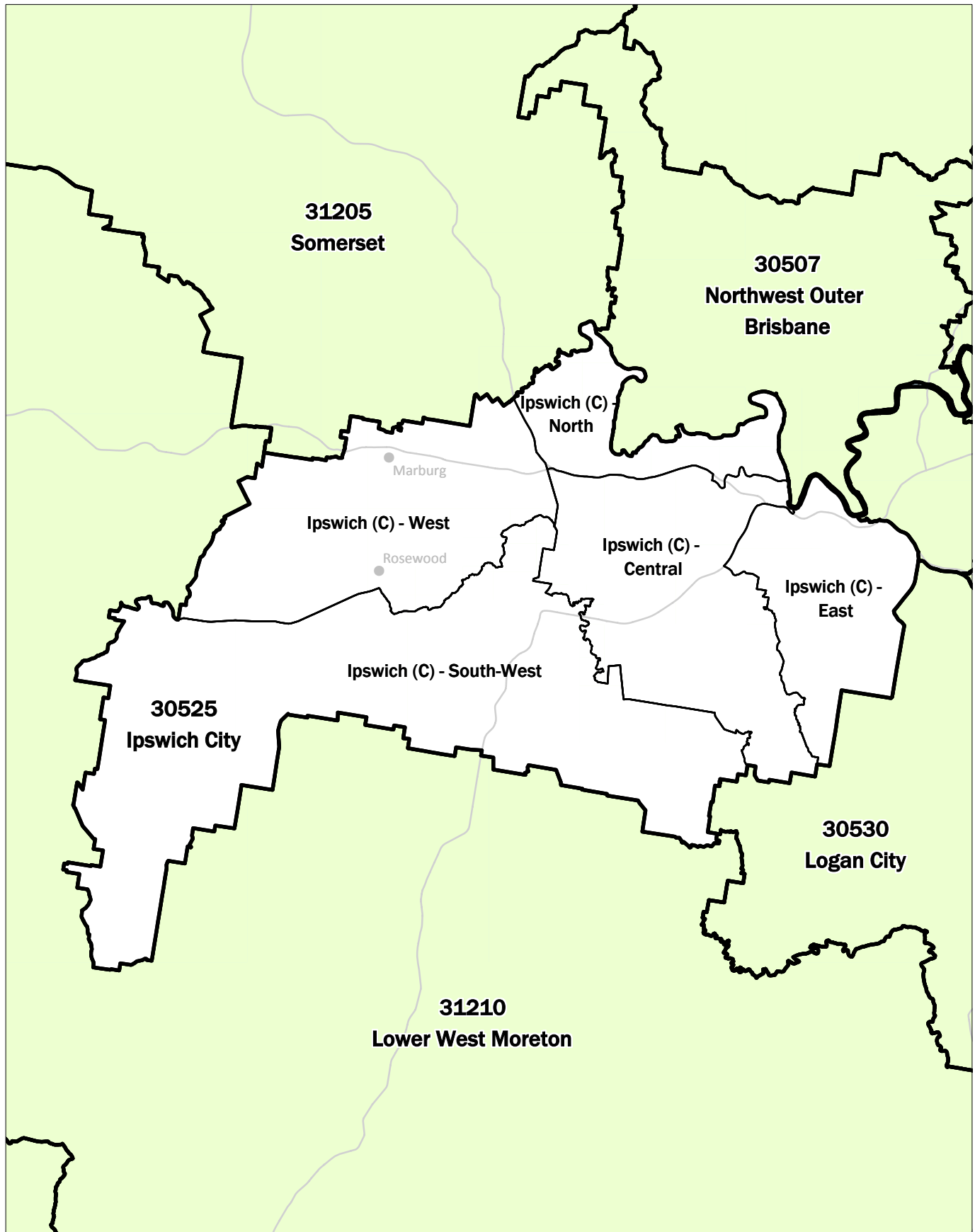
Statistical Subdivision

30520
Caboolture

Major Roads

0 10
Kilometres

Based on ASGC 2011
© Commonwealth of Australia, 2011





Statistical Local Area

Statistical Subdivision

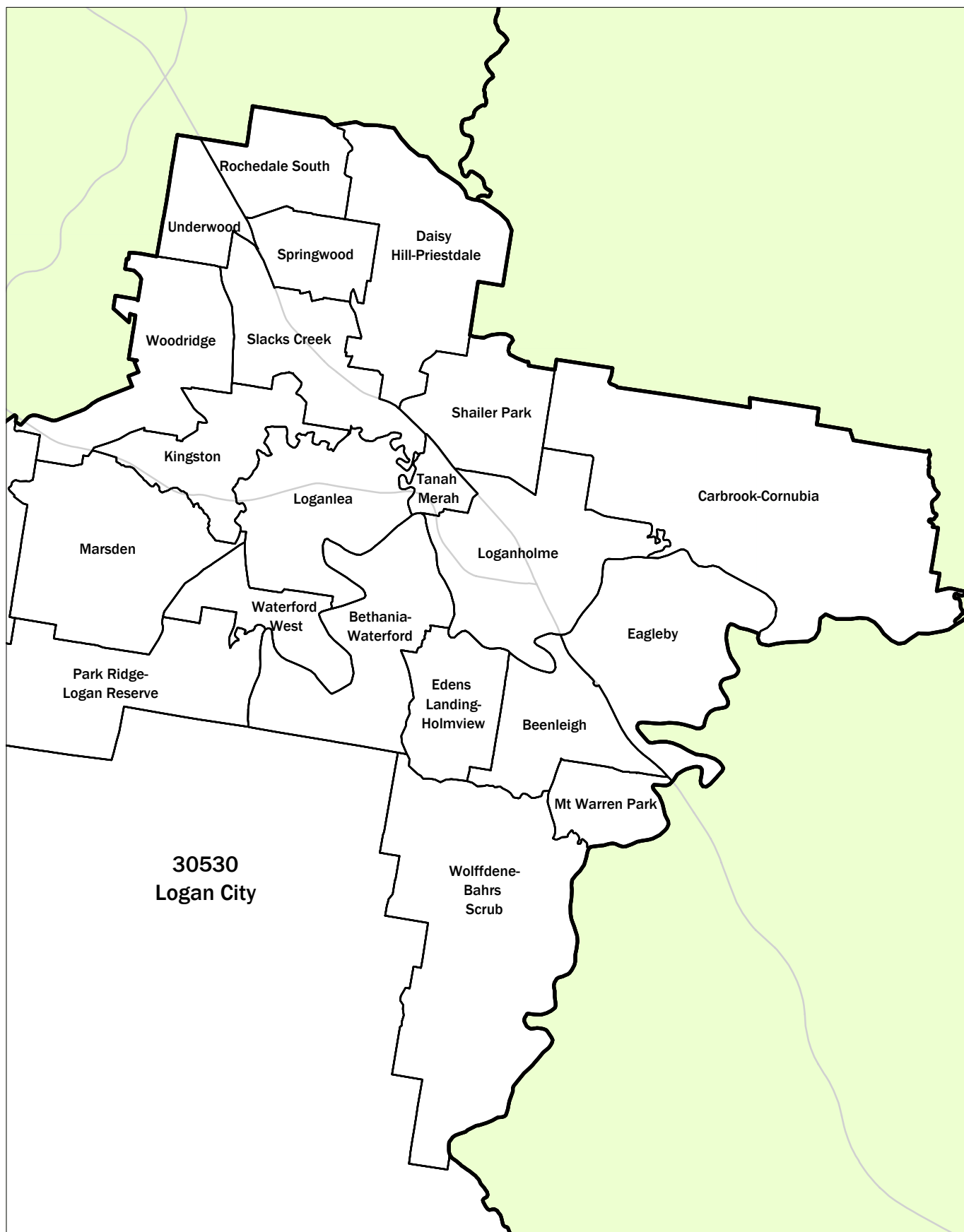
Major Roads

Browns Plains

30530
Logan City

0 10
Kilometres

Based on ASGC 2011
© Commonwealth of Australia, 2011



Statistical Local Area

Eagleby

Statistical Subdivision

30530

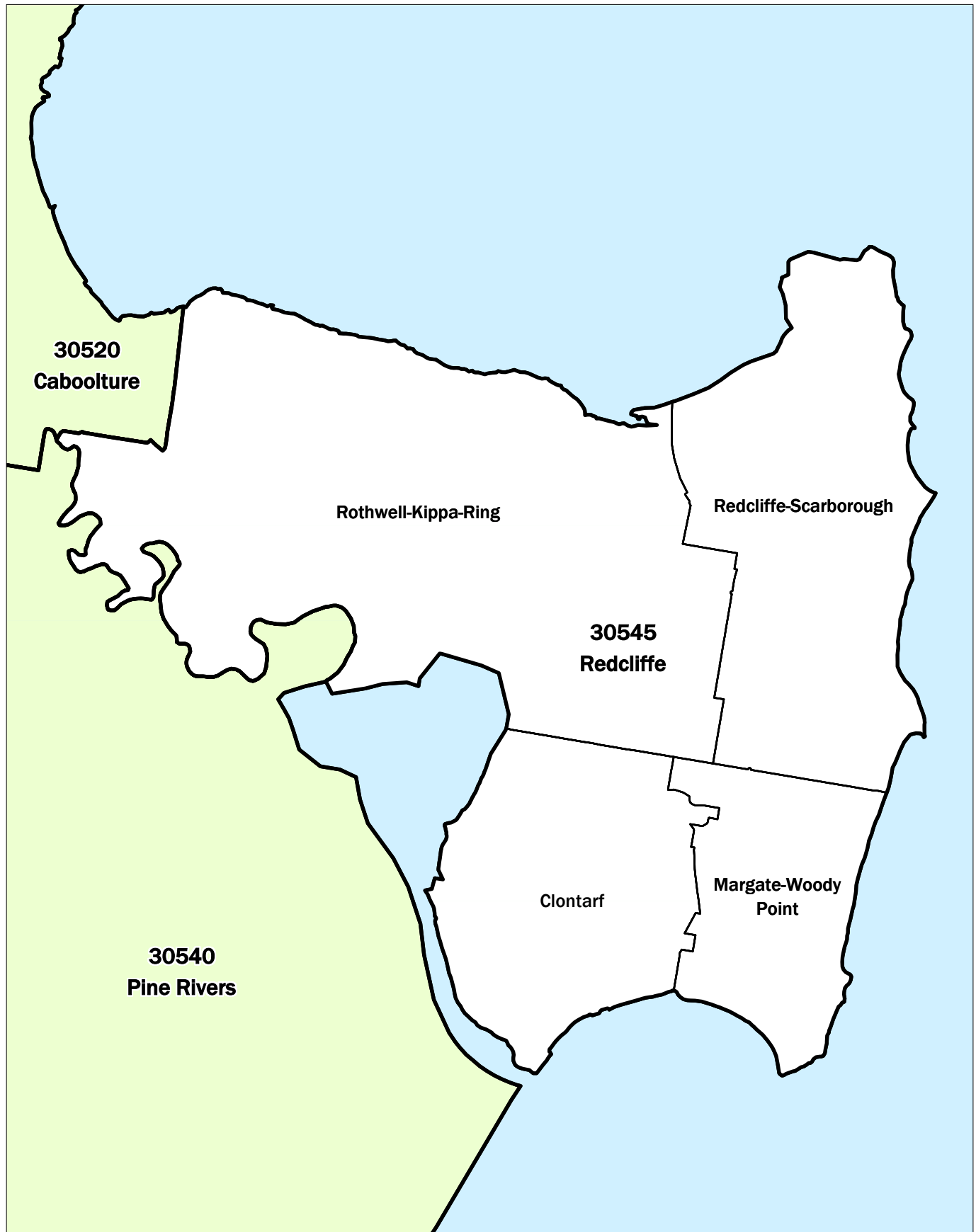
Major Roads

Logan City



Based on ASGC 2011
© Commonwealth of Australia, 2011





Statistical Local Area

Clontarf

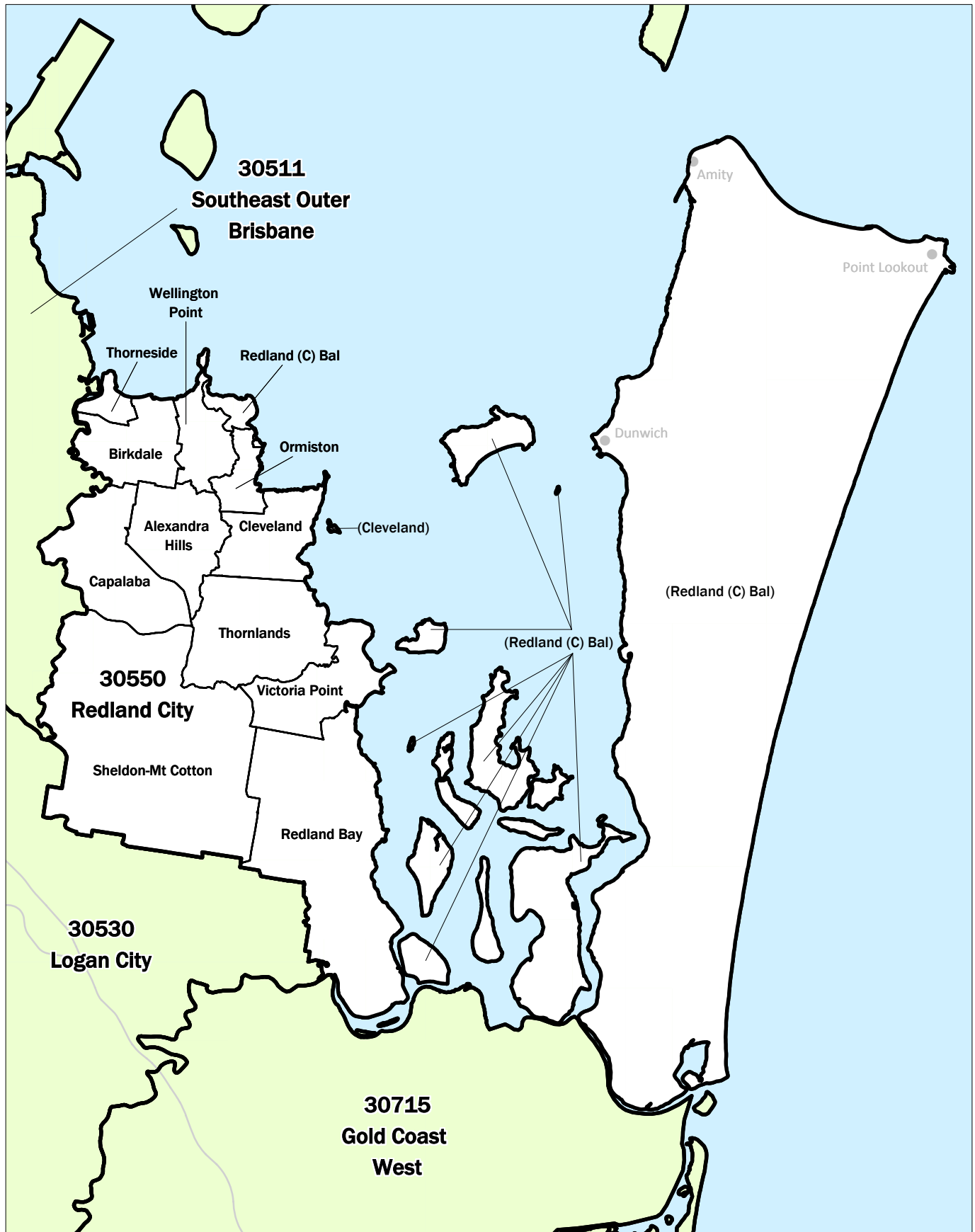
Statistical Subdivision

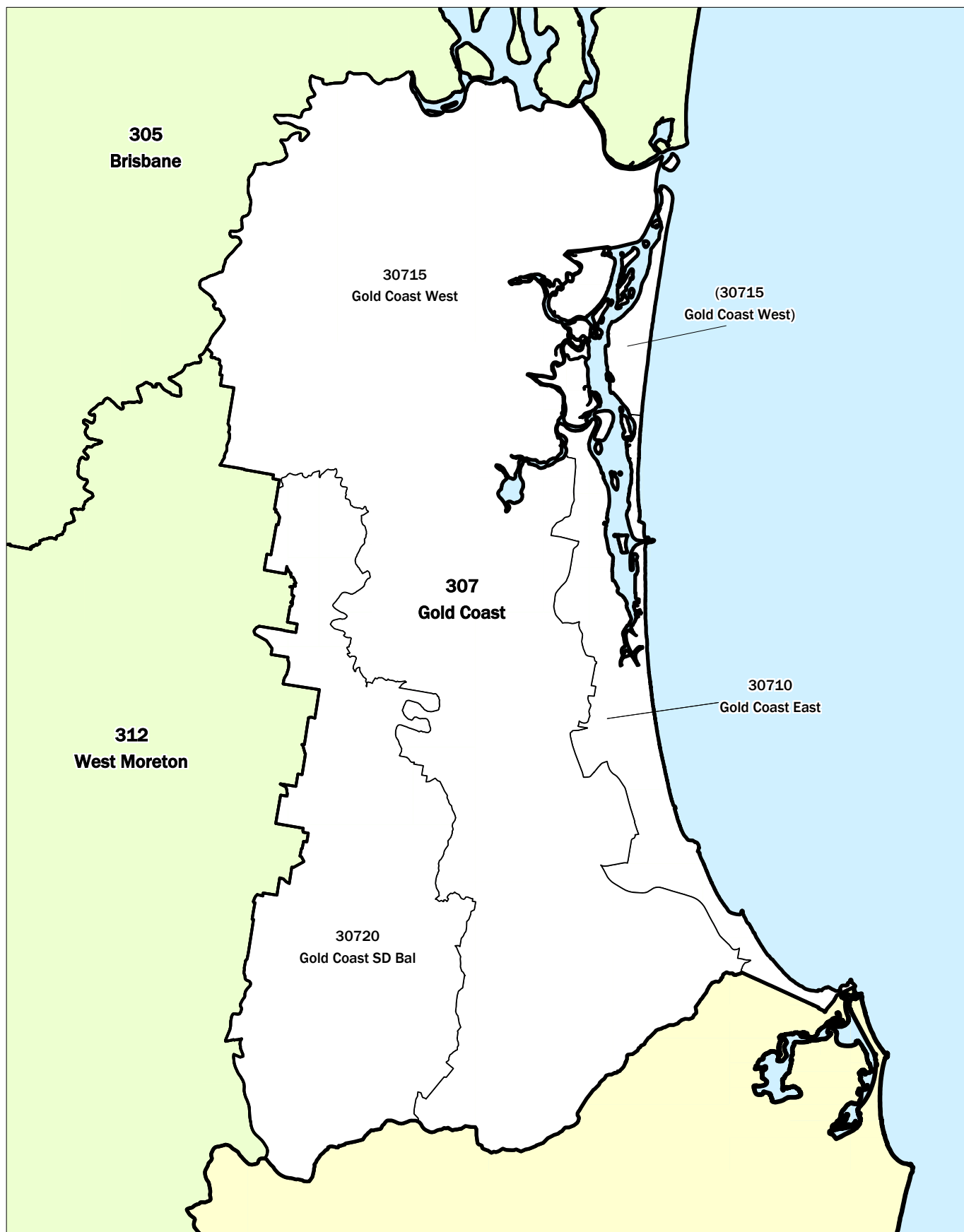
30545
Redcliffe

Major Roads

0 2
Kilometres

Based on ASGC 2011
© Commonwealth of Australia, 2011





Statistical Subdivision

30710 Gold Coast East

0

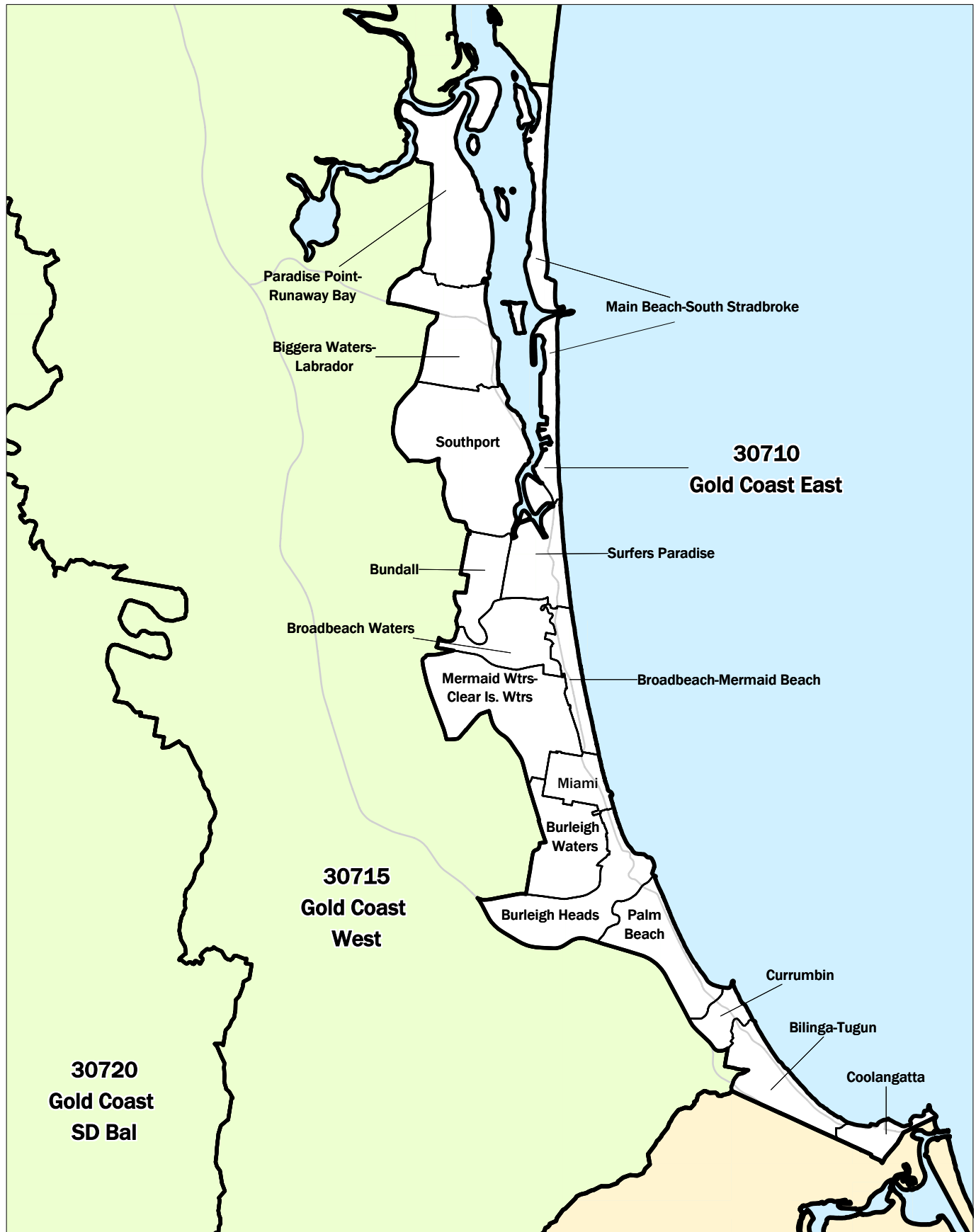
10

Statistical Division

307
Gold Coast

Kilometres

Based on ASGC 2011
© Commonwealth of Australia, 2011



Statistical Local Area

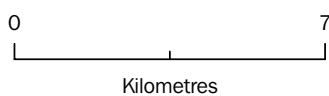
Southport

Statistical Subdivision

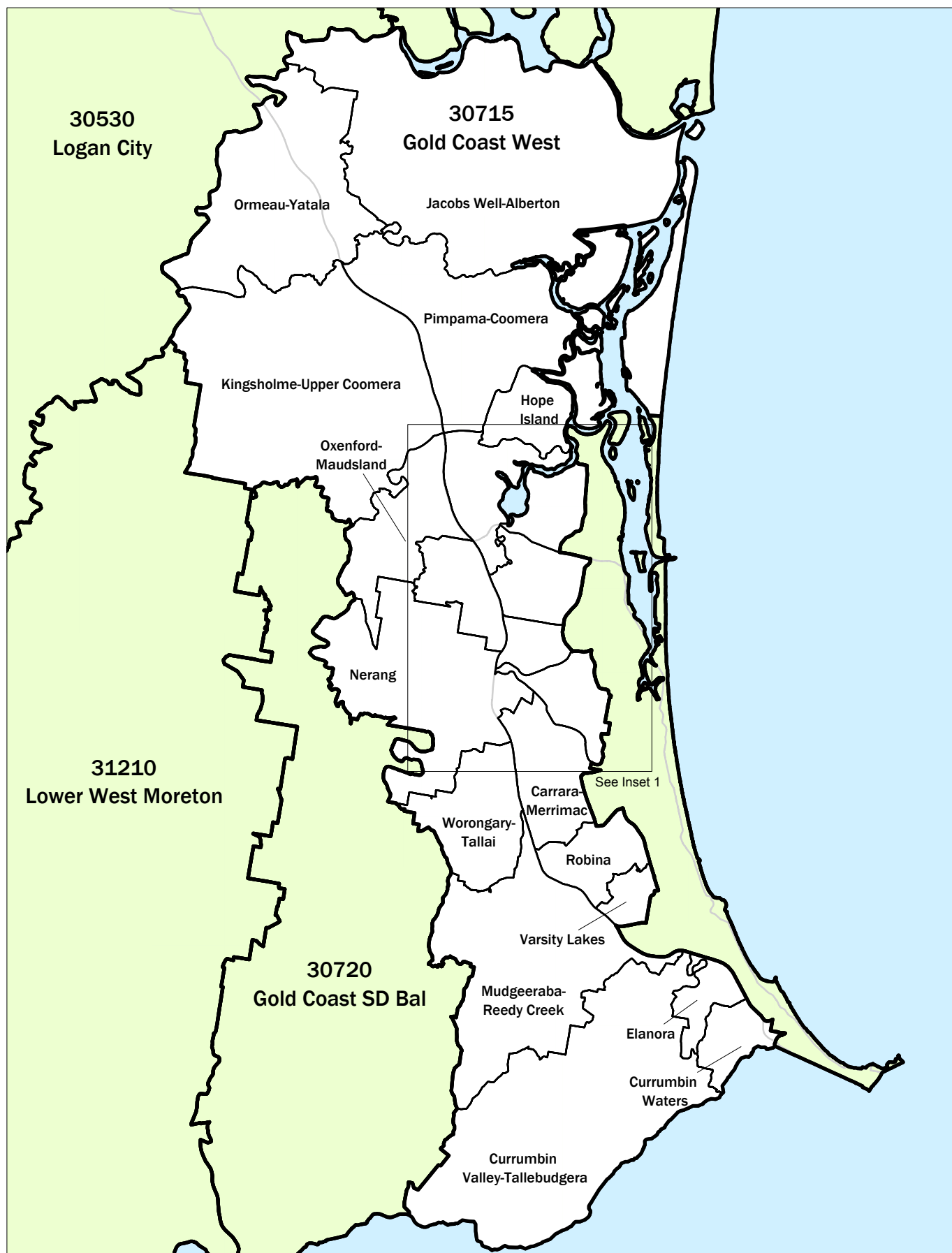
30710

Major Roads

Gold Coast East



Based on ASGC 2011
© Commonwealth of Australia, 2011



Statistical Local Area

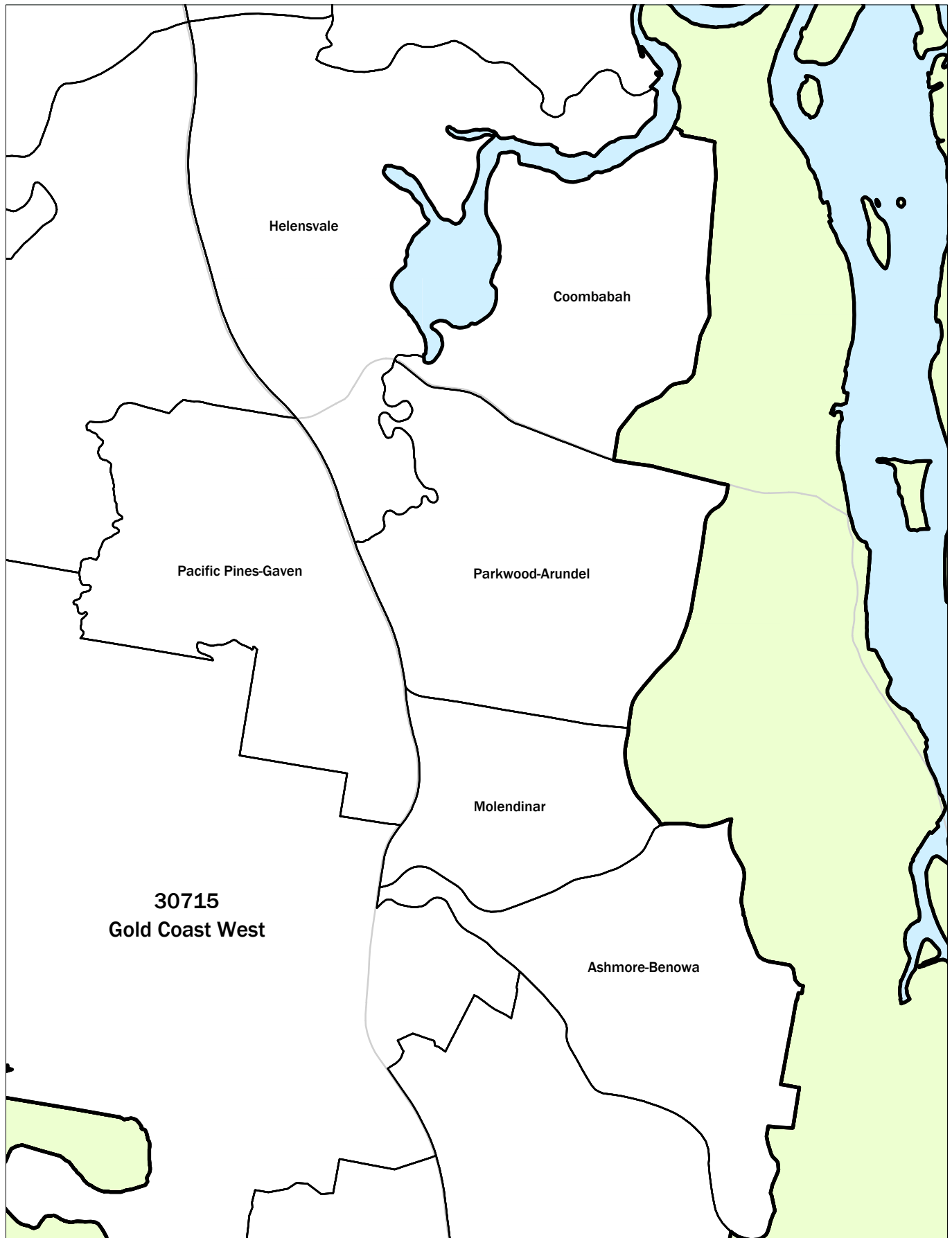
Statistical Subdivision

Major Roads

Robina
30715
Gold Coast West

0 10
Kilometres

Based on ASGC 2011
© Commonwealth of Australia, 2011



Statistical Local Area

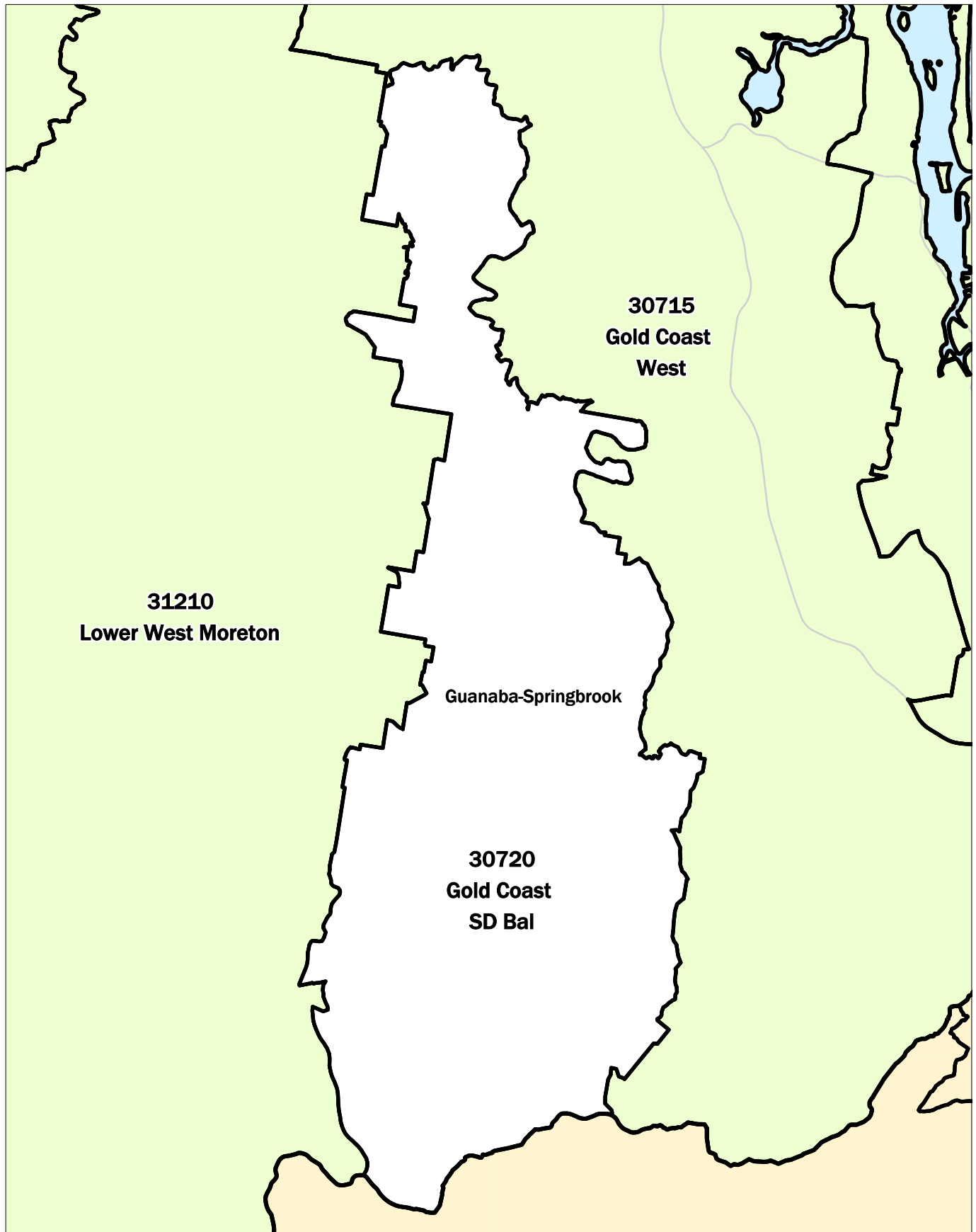
Statistical Subdivision

Major Roads

Coombabah
30715
Gold Coast West

0 3
Kilometres

Based on ASGC 2011
© Commonwealth of Australia, 2011



Statistical Local Area

Guanaba-Springbrook

Statistical Subdivision

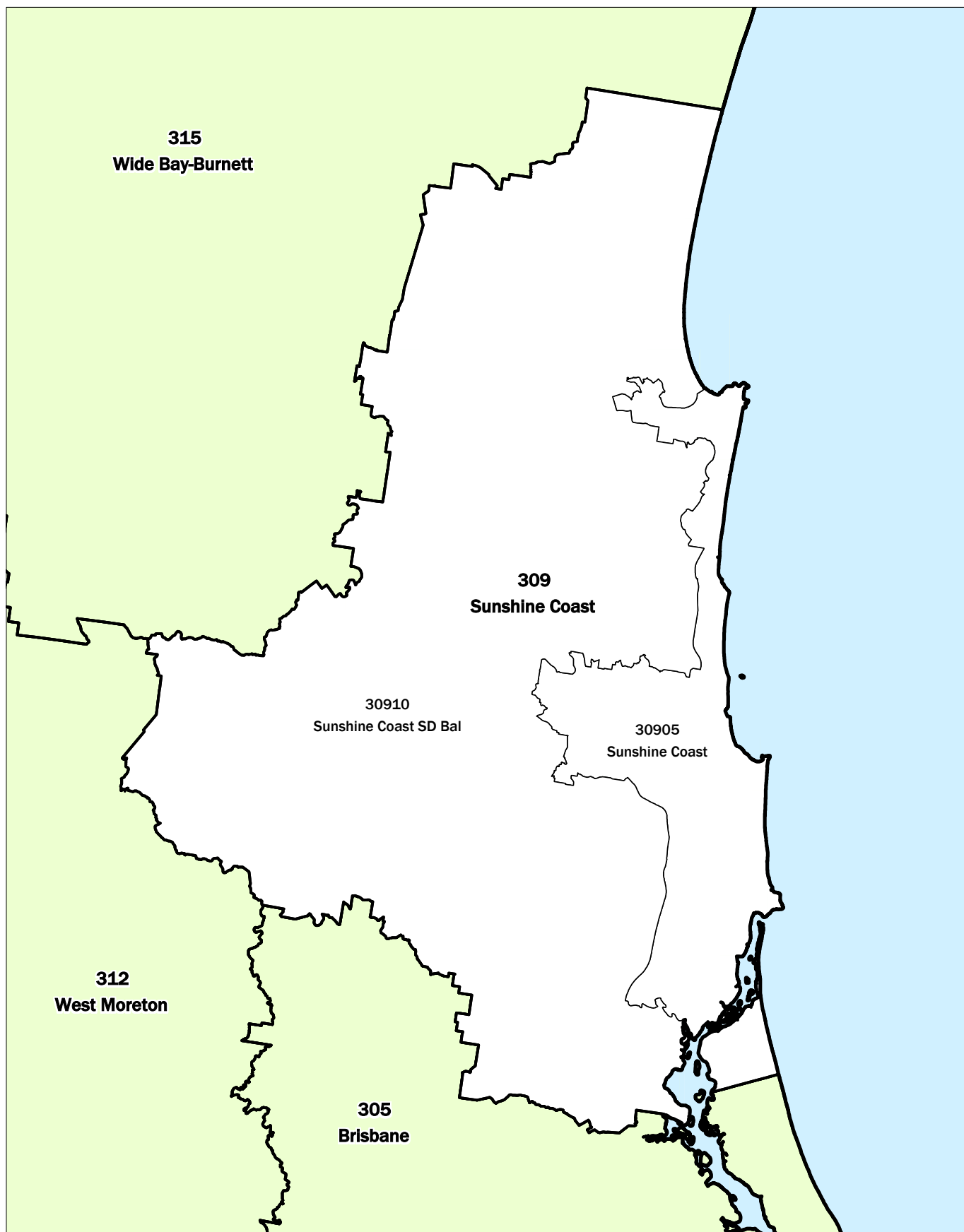
30720

Gold Coast SD Bal

Major Roads



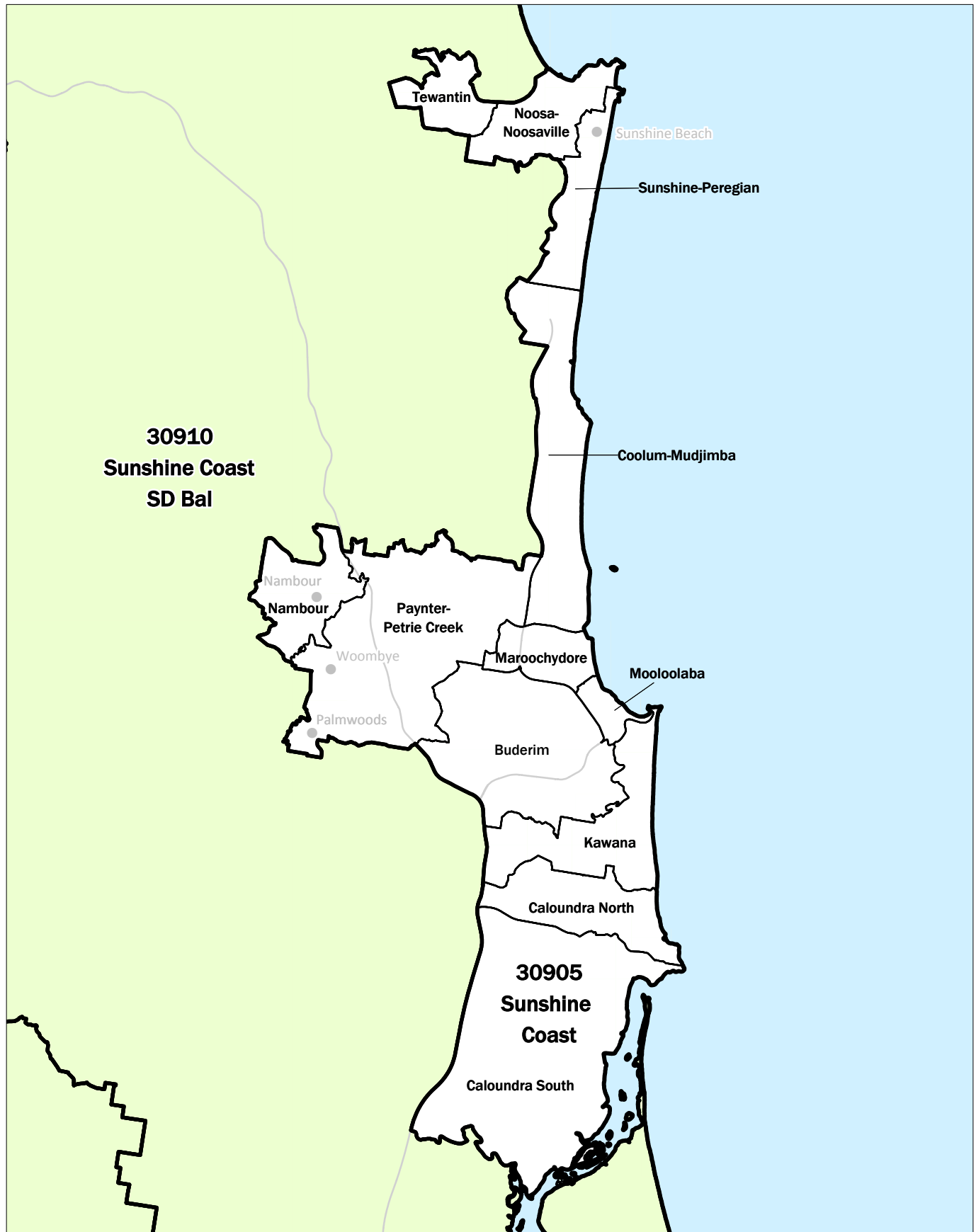
Based on ASGC 2011
© Commonwealth of Australia, 2011



Statistical Subdivision **30905 Sunshine Coast**
309
 Statistical Division **Sunshine Coast**

0 20
 Kilometres

Based on ASGC 2011
 © Commonwealth of Australia, 2011



Statistical Local Area

Nambour

0 10

Statistical Subdivision

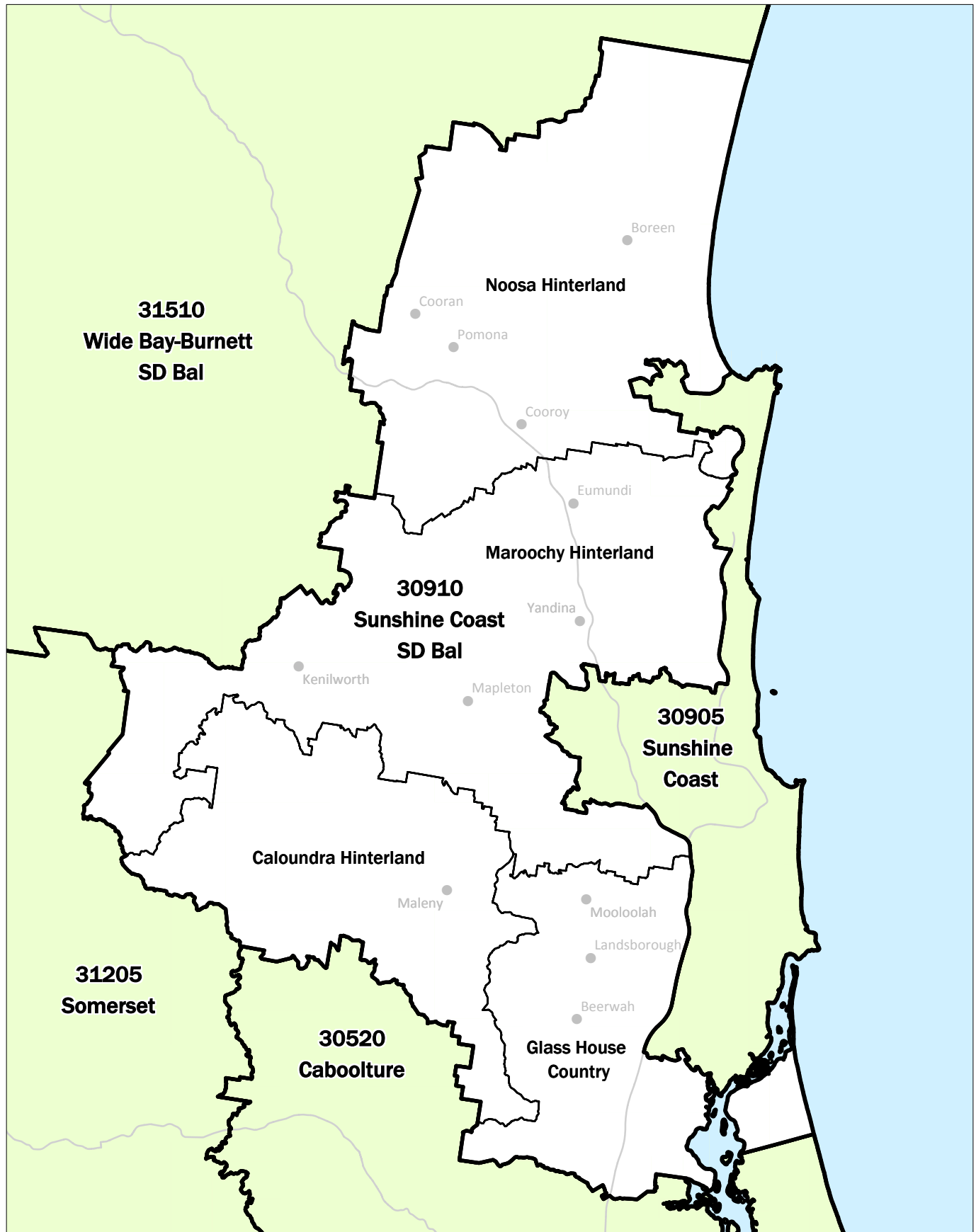
30905

Kilometres

Major Roads

Sunshine Coast

Based on ASGC 2011
© Commonwealth of Australia, 2011



Statistical Local Area

Noosa Hinterland

Statistical Subdivision

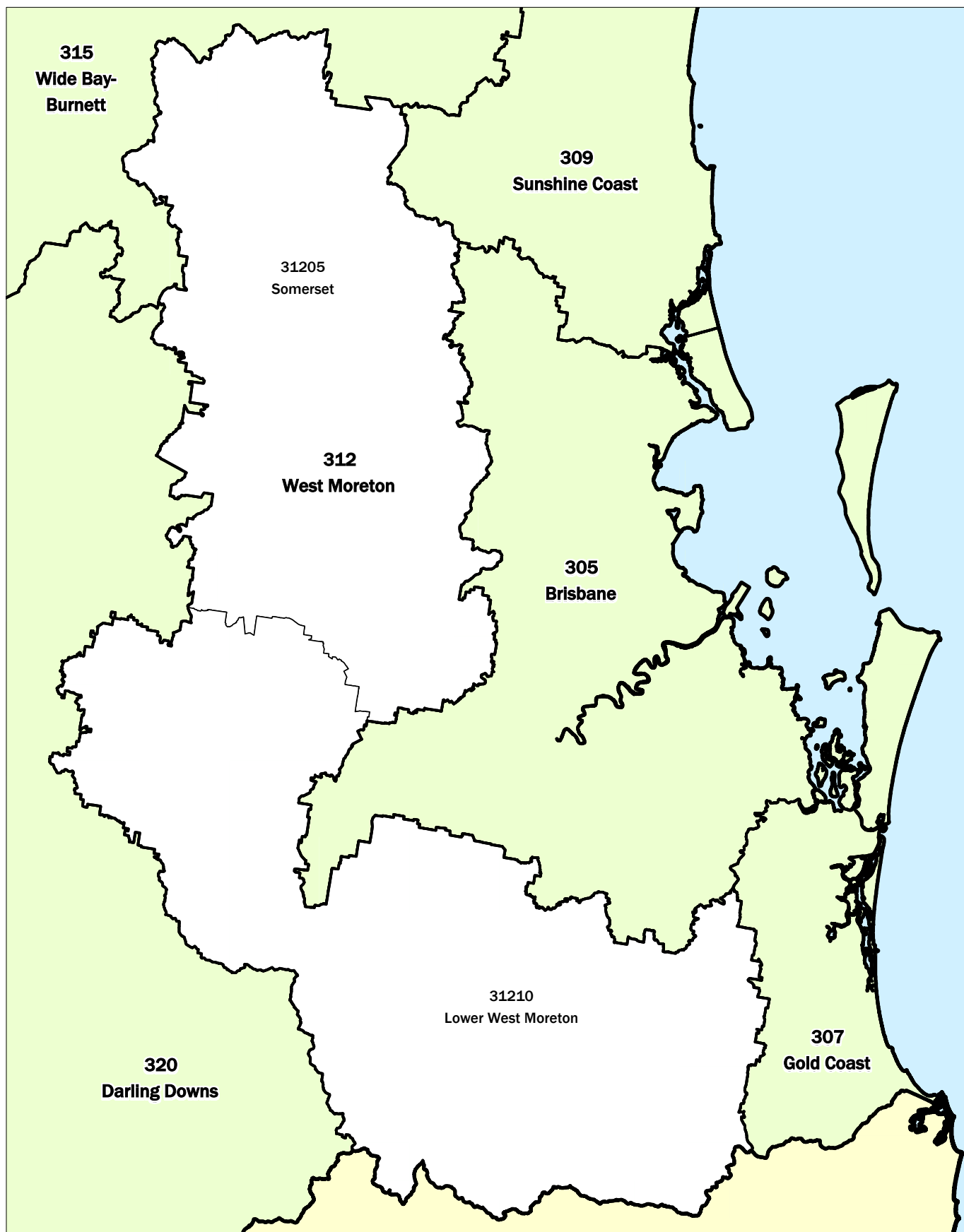
30910

Sunshine Coast SD Bal

Major Roads

0 10
Kilometres

Based on ASGC 2011
© Commonwealth of Australia, 2011



Statistical Subdivision

31205 Somerset

0

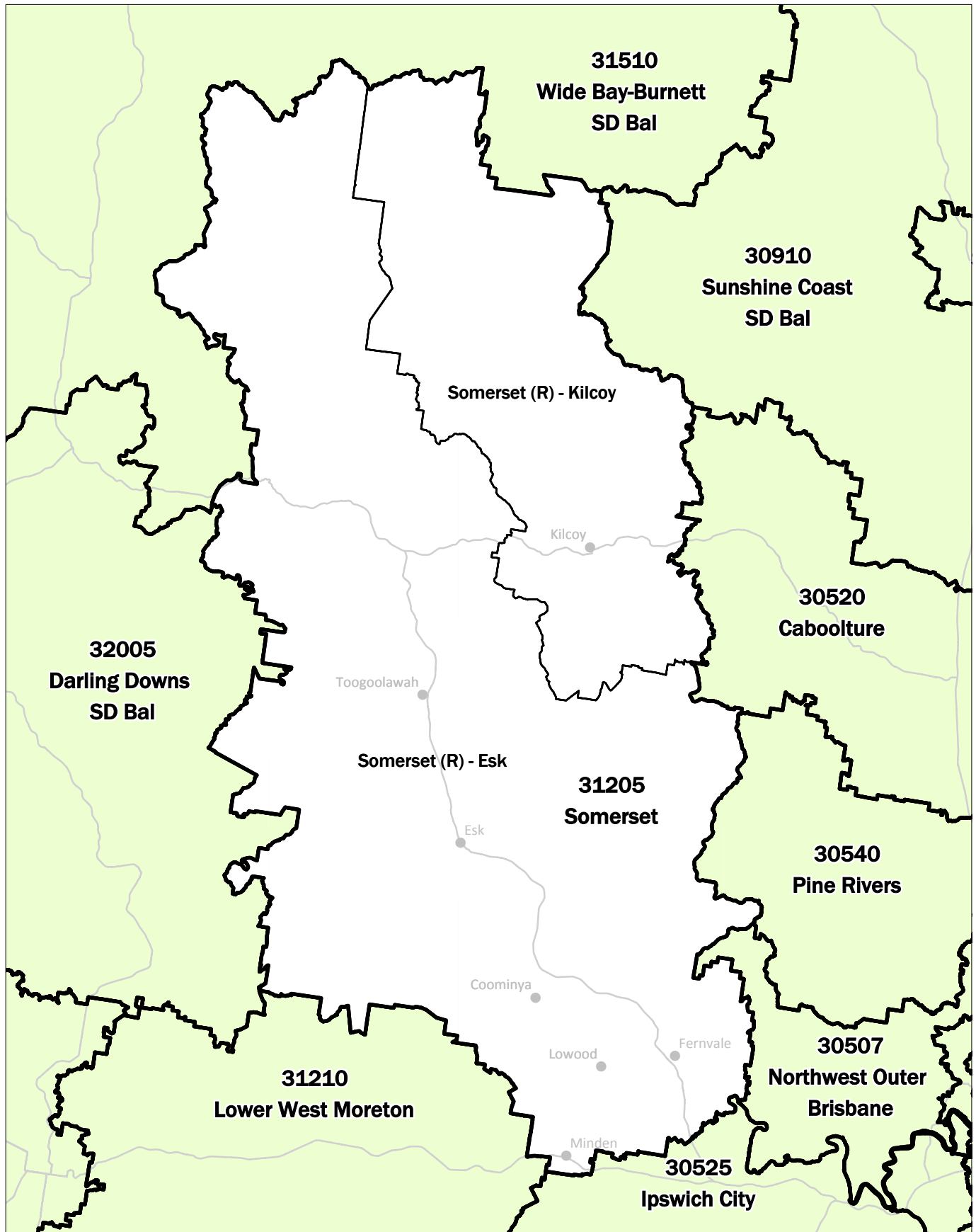
40

Statistical Division

312
West Moreton

Kilometres

Based on ASGC 2011
© Commonwealth of Australia, 2011





Statistical Local Area

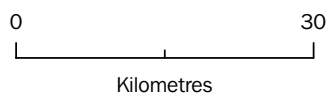
Scenic Rim (R) - Boonah

31210

Statistical Subdivision

Lower West Moreton

Major Roads



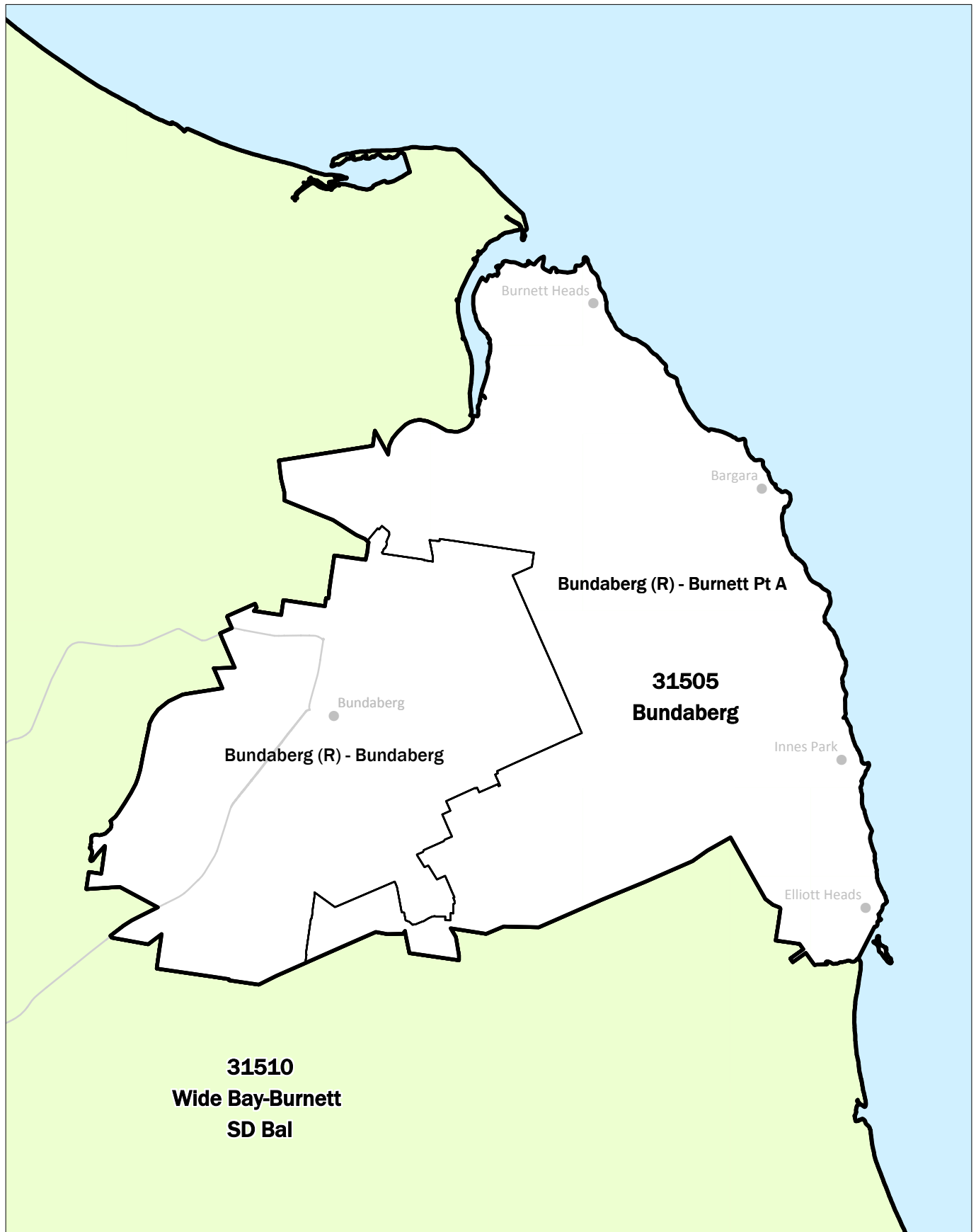
Based on ASGC 2011
© Commonwealth of Australia, 2011

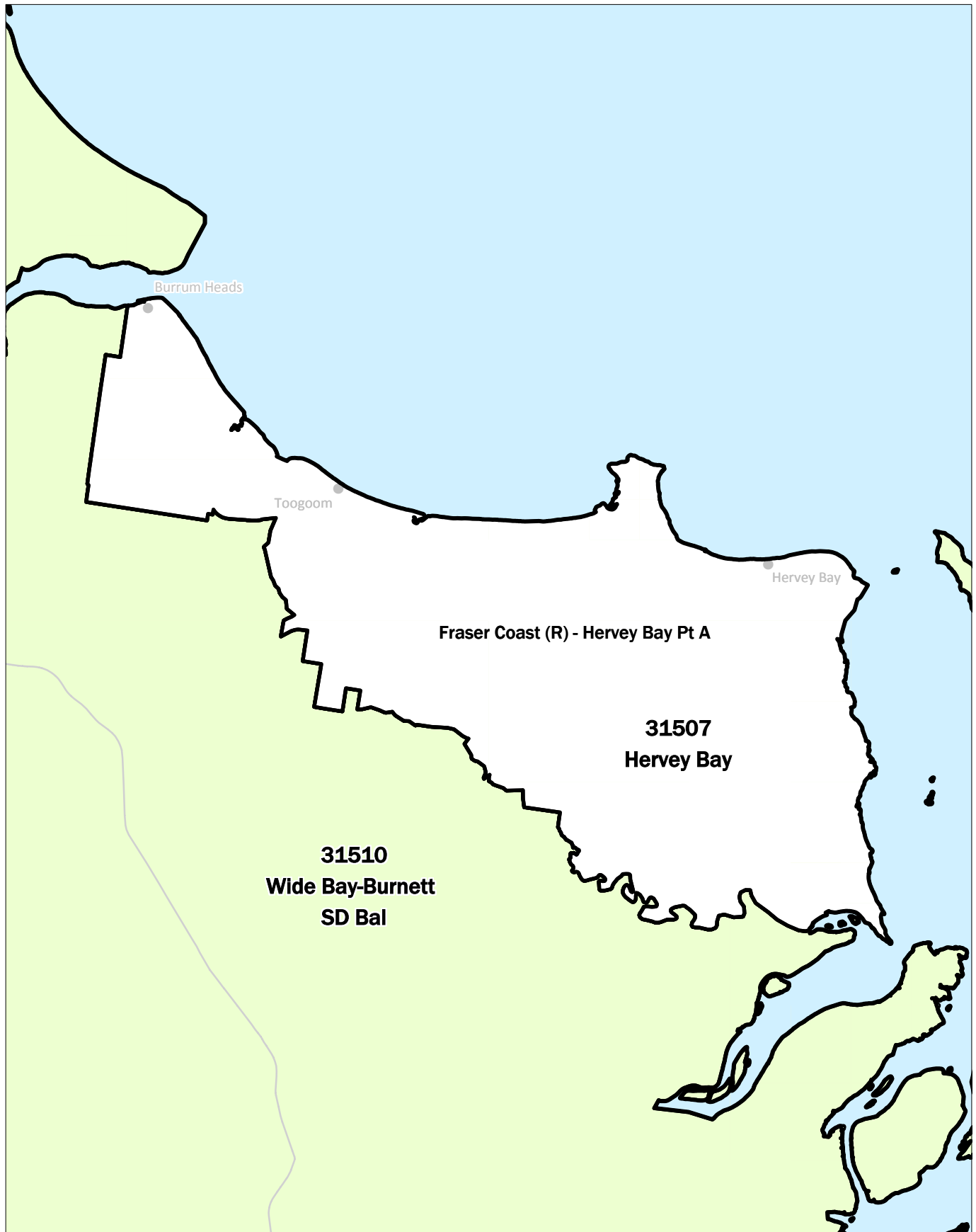


Statistical Subdivision 31505 Bundaberg
315
 Statistical Division **Wide Bay-Burnett**

0 80
 Kilometres

Based on ASGC 2011
 © Commonwealth of Australia, 2011







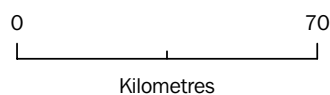
Statistical Local Area

Gympie (R) - Gympie

Statistical Subdivision

31510
Wide Bay-Burnett SD Bal

Major Roads



Based on ASGC 2011
© Commonwealth of Australia, 2011



Statistical Subdivision

32001 Toowoomba

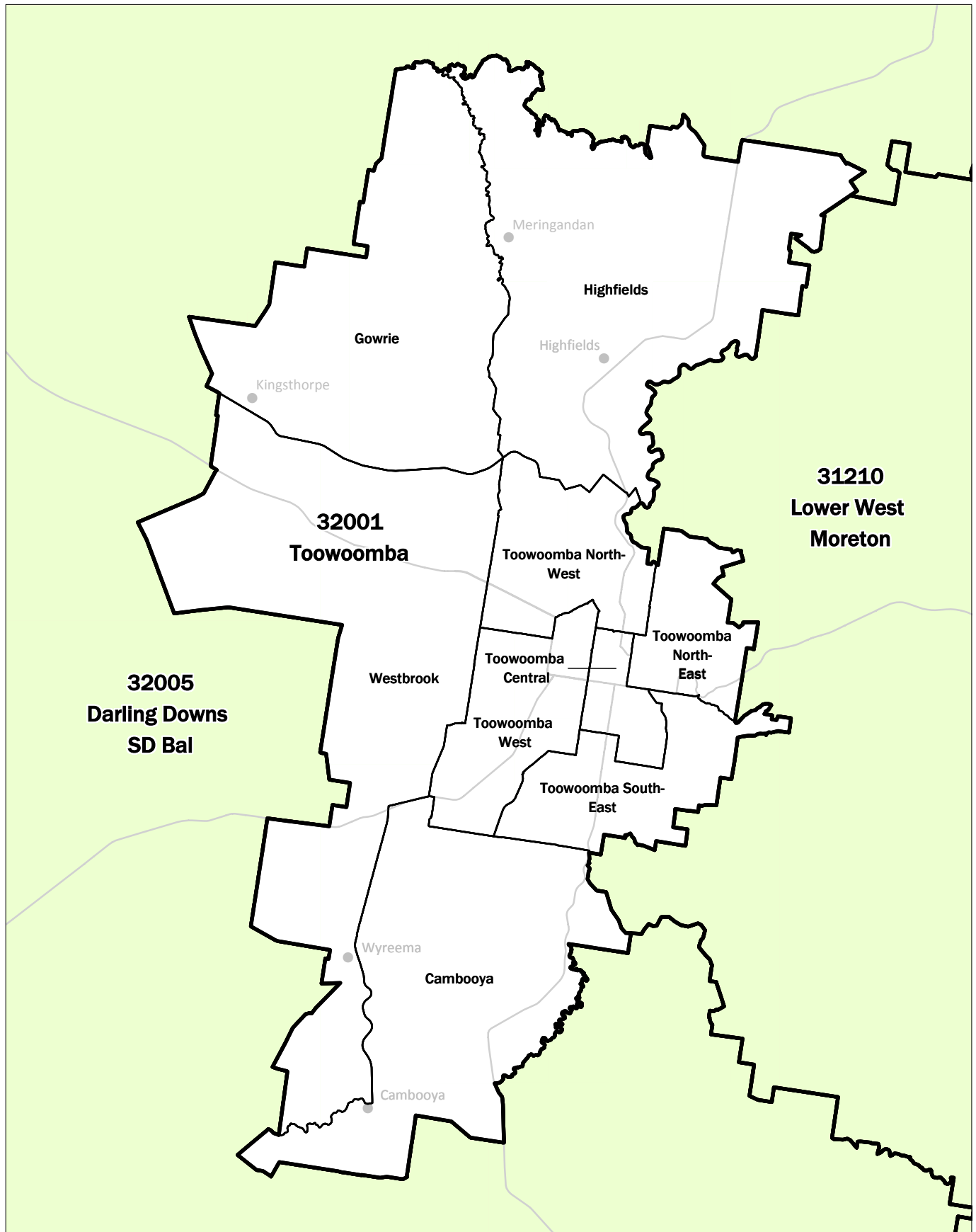
0 90

Statistical Division

320
Darling Downs

Kilometres

Based on ASGC 2011
© Commonwealth of Australia, 2011



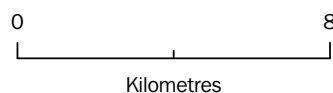
Statistical Local Area

Highfields

Statistical Subdivision

32001
Toowoomba

Major Roads



Based on ASGC 2011
© Commonwealth of Australia, 2011



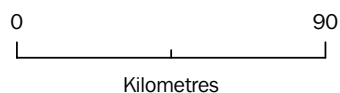
Statistical Local Area

Millmerran

Statistical Subdivision

32005
Darling Downs SD Bal

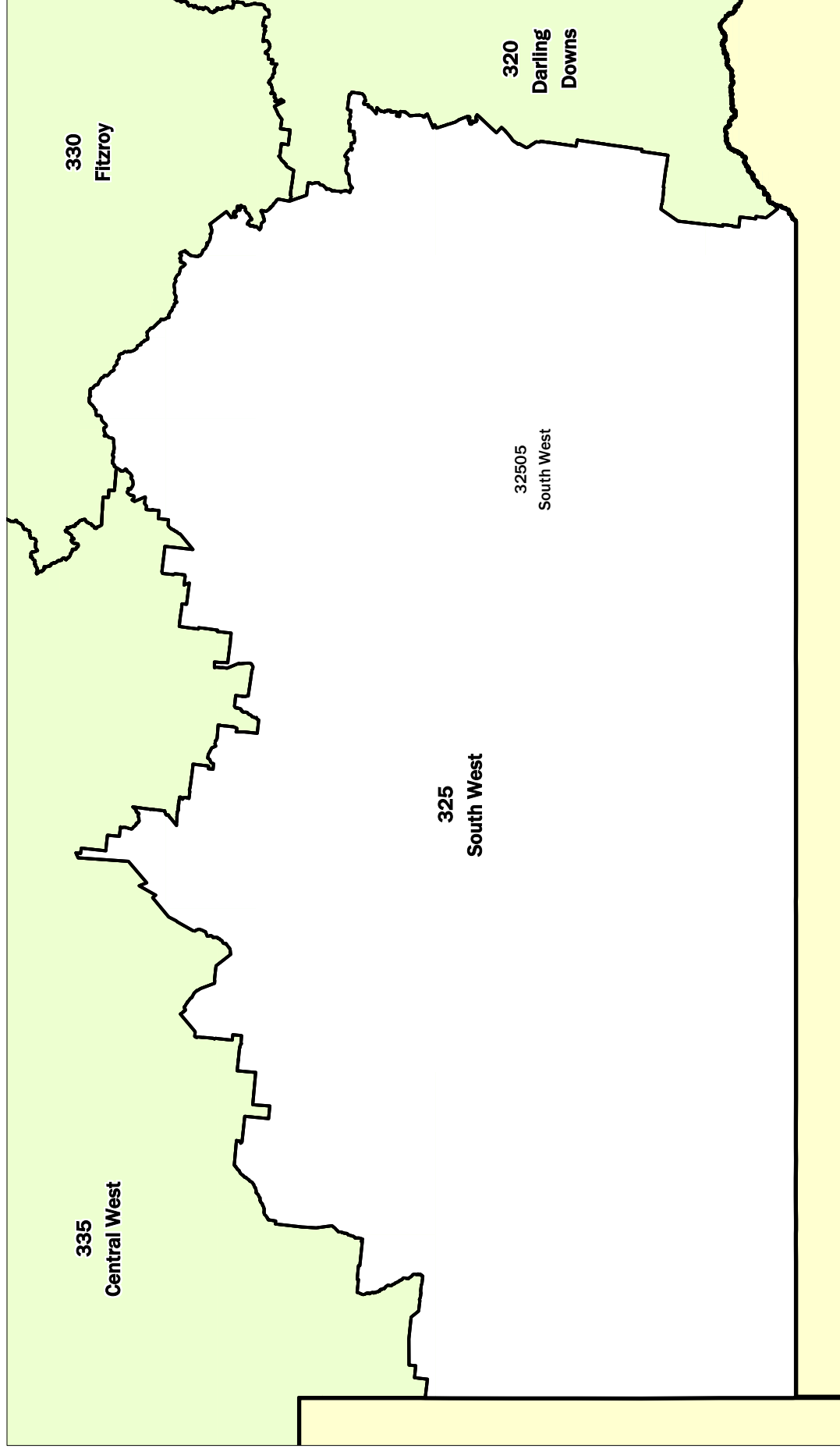
Major Roads



Based on ASGC 2011
© Commonwealth of Australia, 2011

Statistical Division & Statistical Subdivision

325 South West, QUEENSLAND



Statistical Subdivision

32505 South West

325

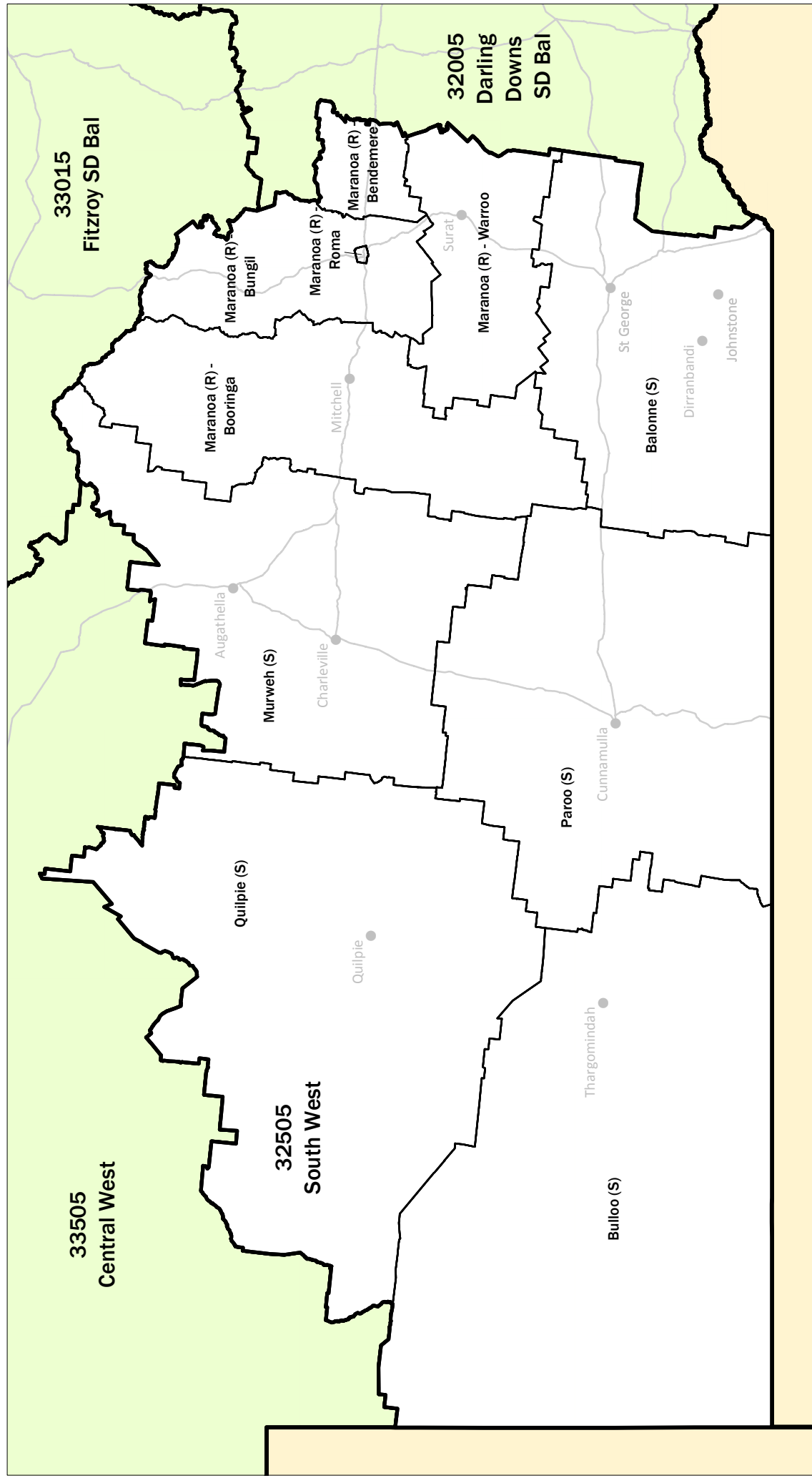
South West

Statistical Division

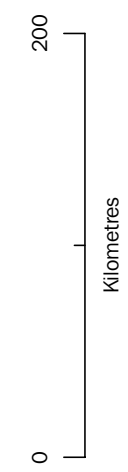
0 200
Kilometres

Statistical Subdivision & Statistical Local Areas

32505 South West, QUEENSLAND

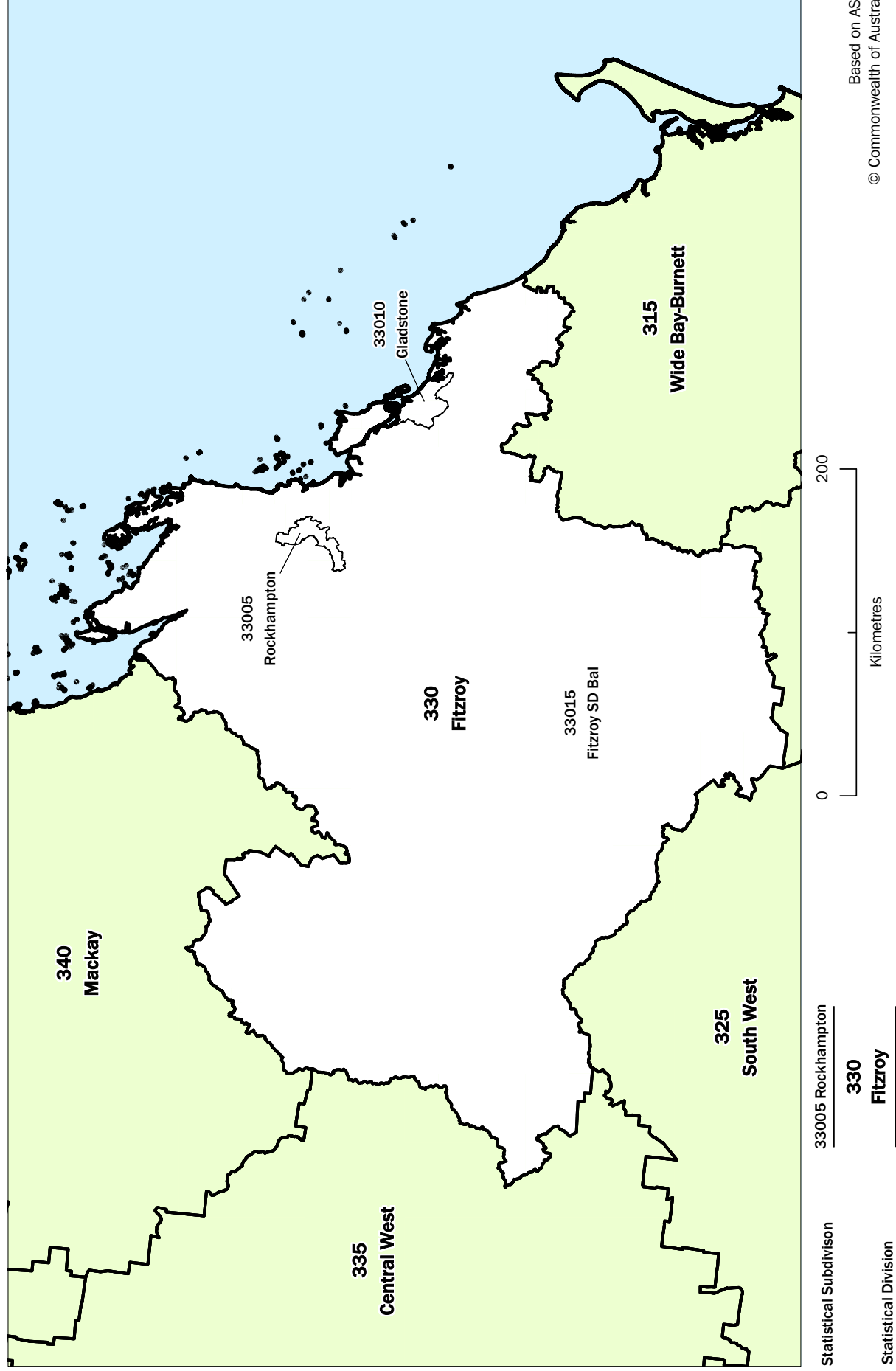


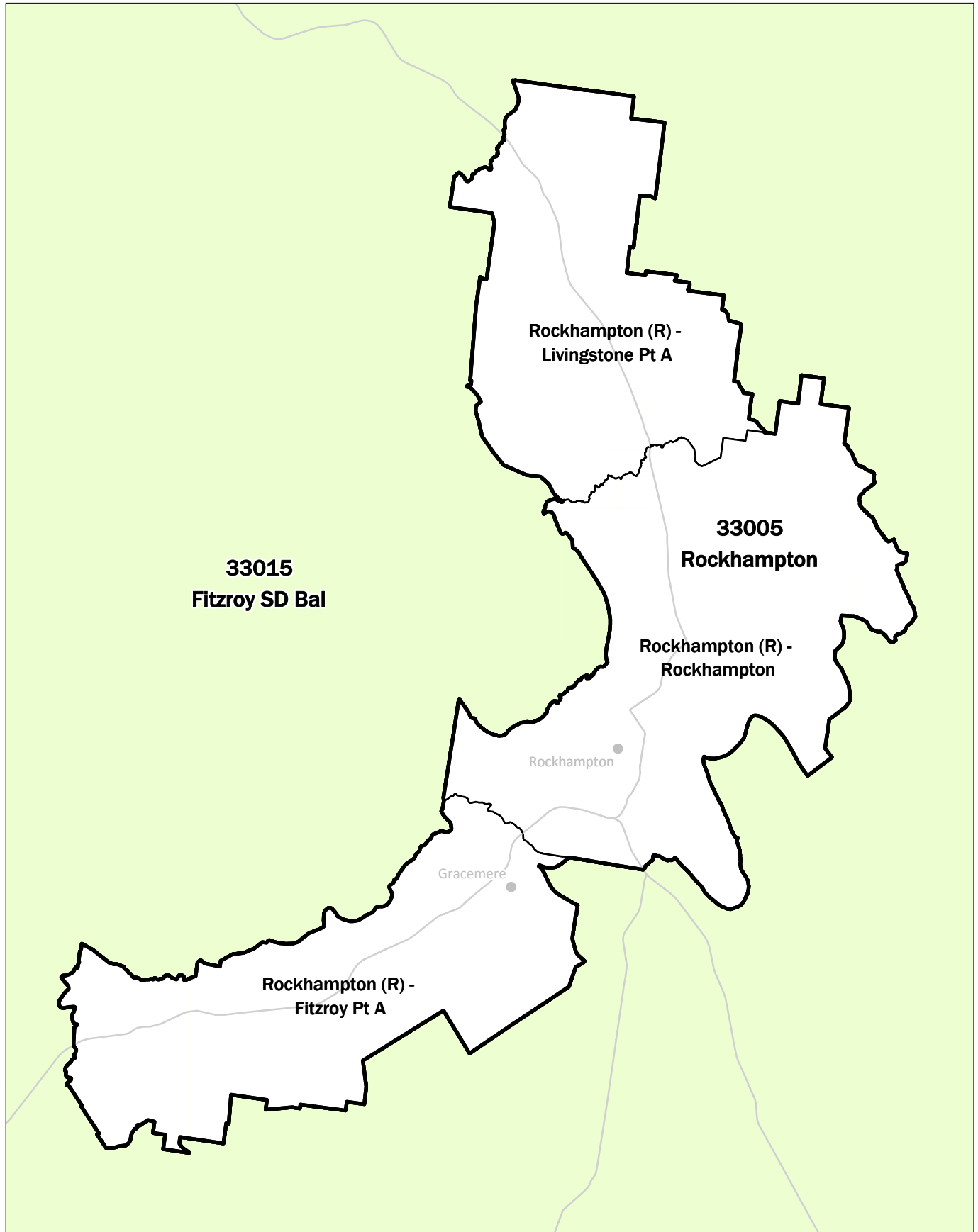
Statistical Local Area
 Statistical Subdivision
 Major Roads

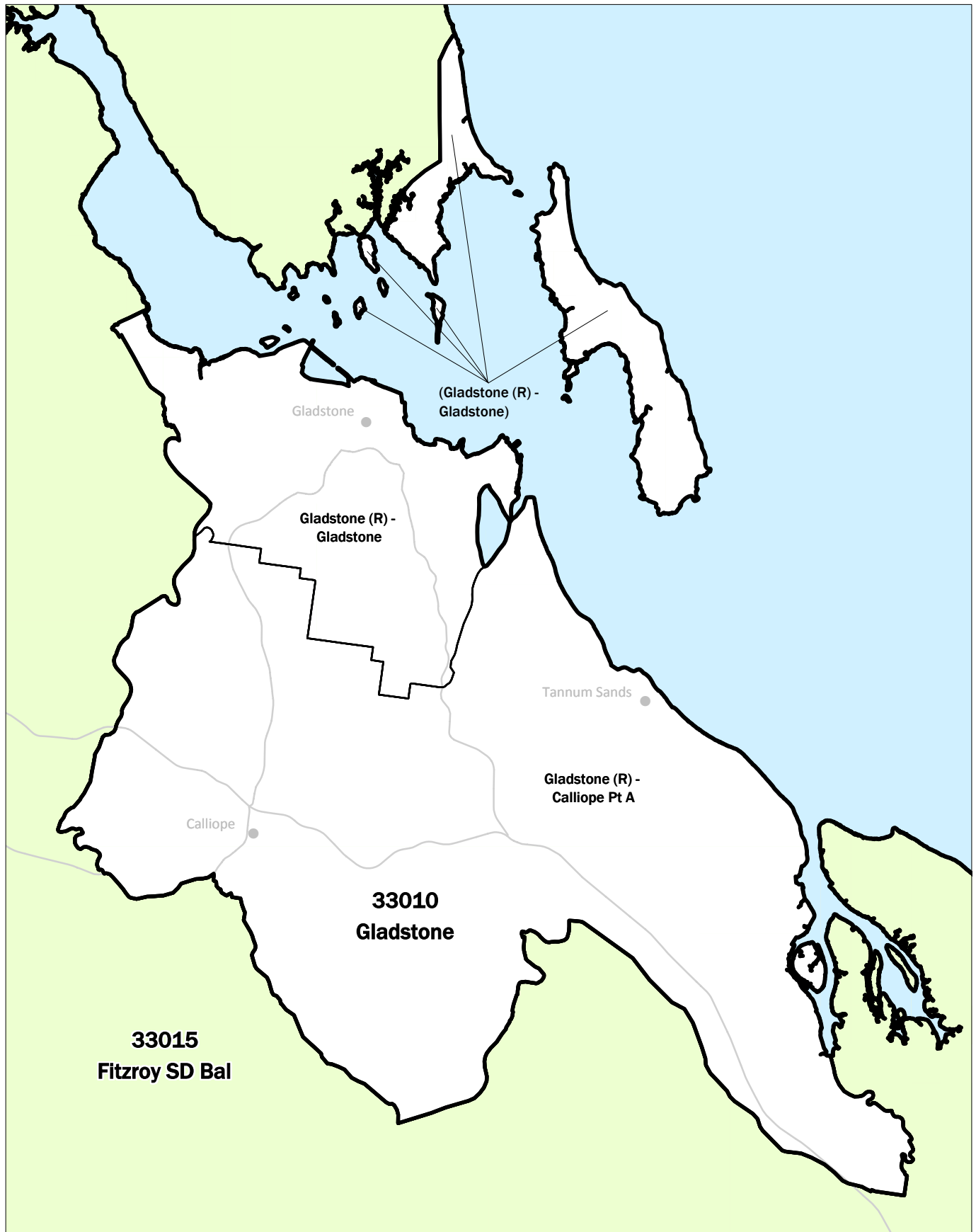


Statistical Division & Statistical Subdivisions

330 Fitzroy, QUEENSLAND







Statistical Local Area

Gladstone (R) - Gladstone

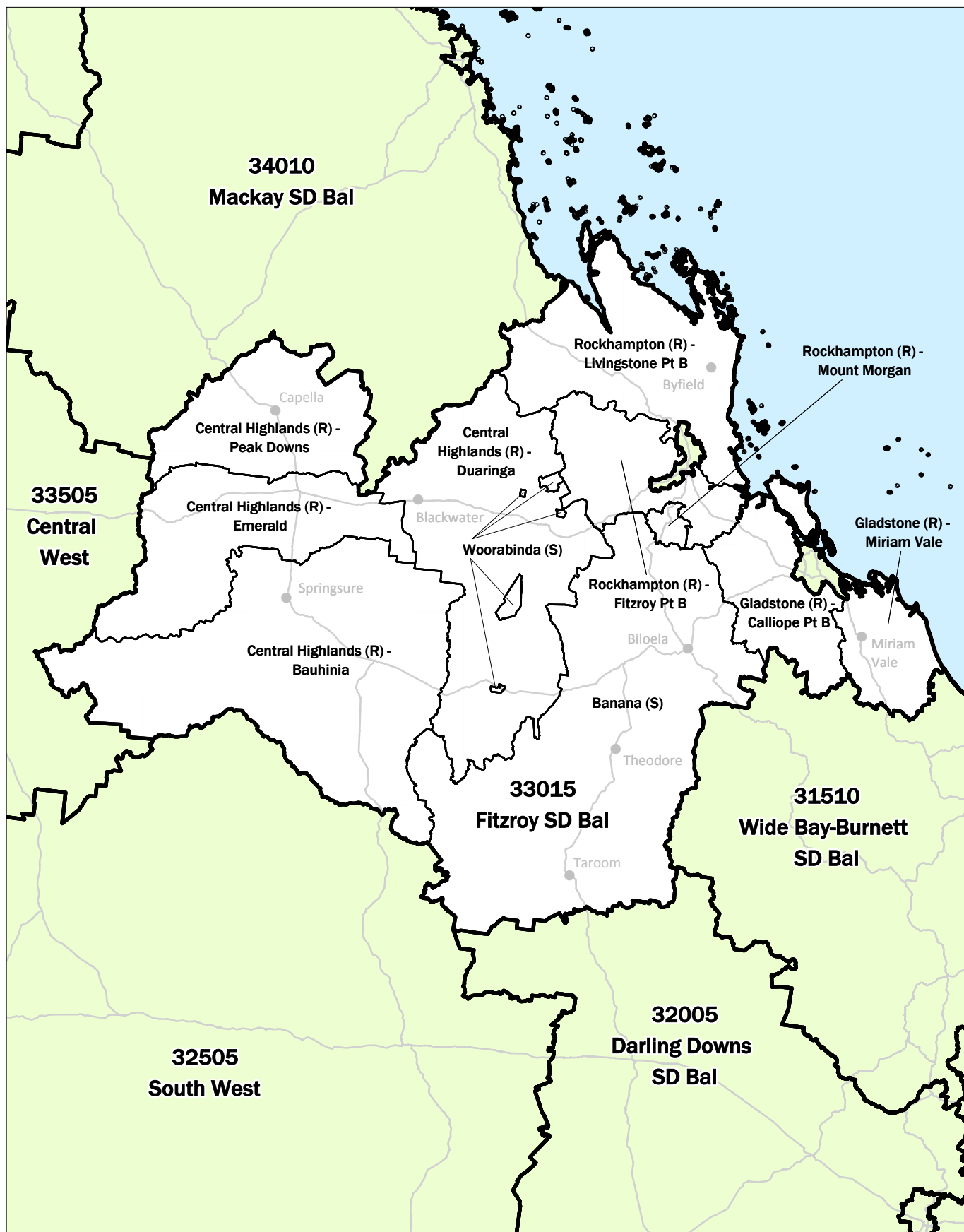
Statistical Subdivision

33010
Gladstone

Major Roads

0 9
Kilometres

Based on ASGC 2011
© Commonwealth of Australia, 2011



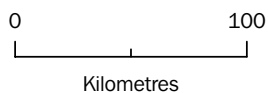
Statistical Local Area

Woorabinda (S)

Statistical Subdivision

33015
Fitzroy SD Bal

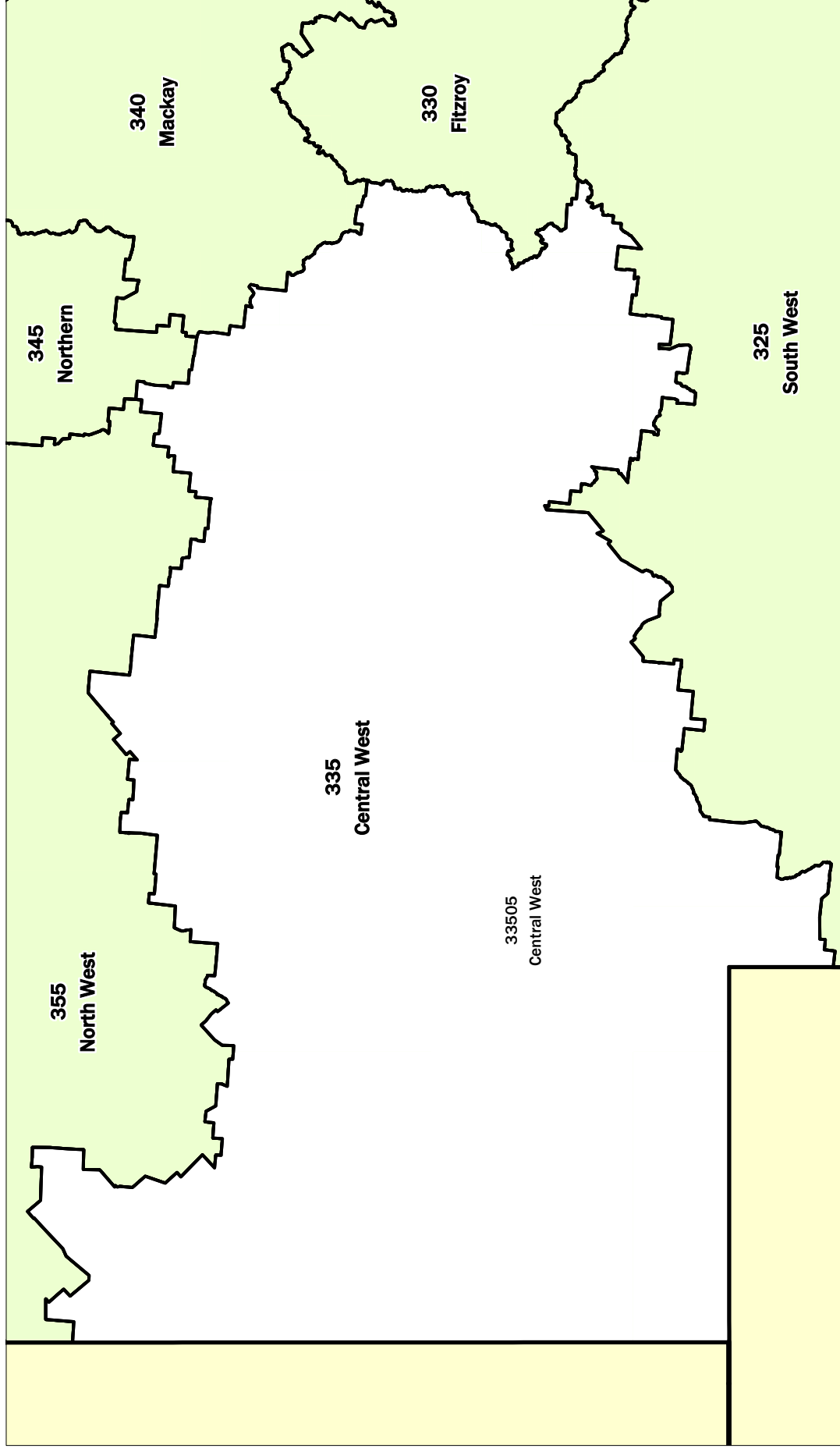
Major Roads



Based on ASGC 2011
© Commonwealth of Australia, 2011

Statistical Division & Statistical Subdivision

335 Central West, QUEENSLAND



Statistical Subdivision

33505 Central West

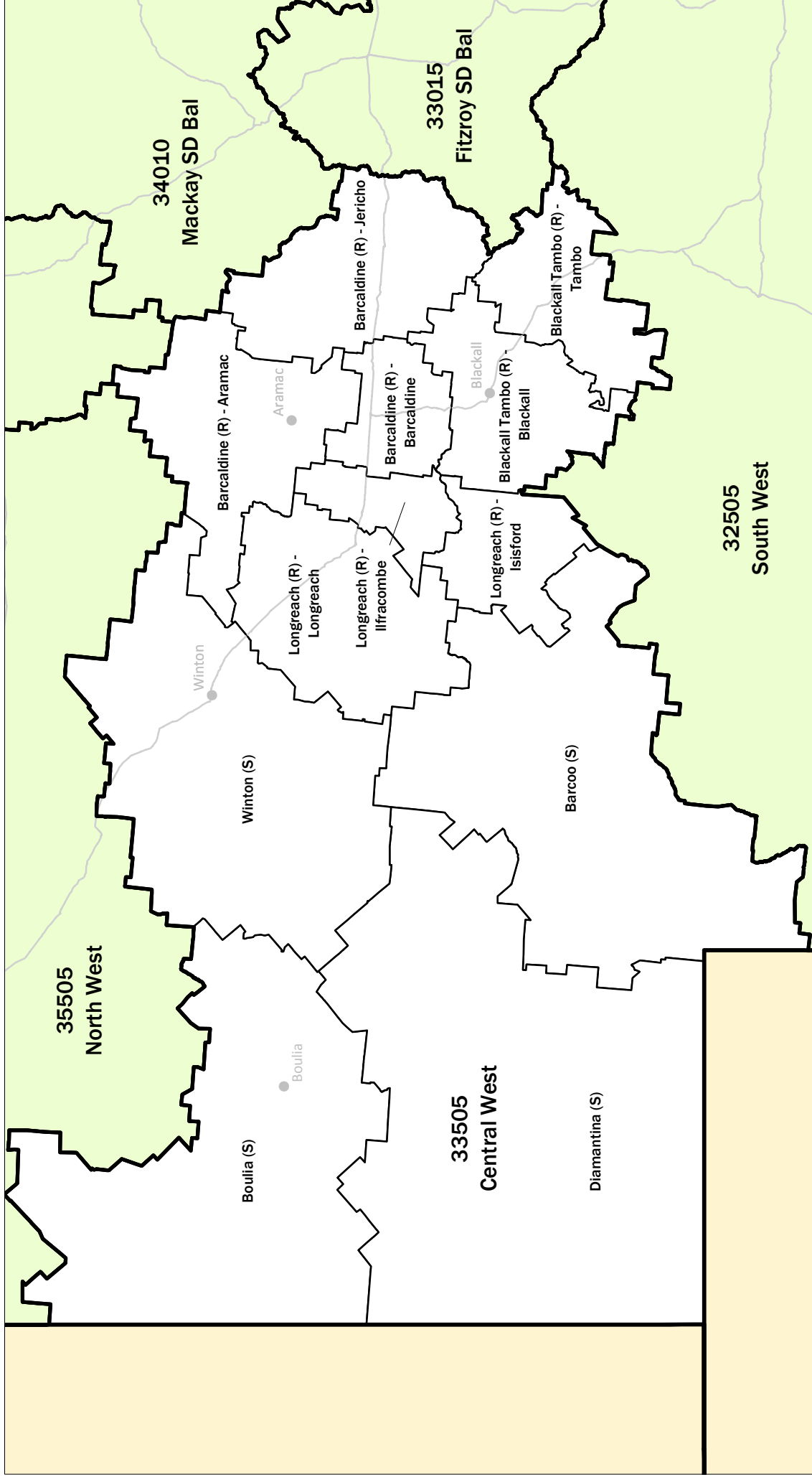
335

Central West

Statistical Division

Statistical Subdivision & Statistical Local Areas

33505 Central West, QUEENSLAND



Winton (S)

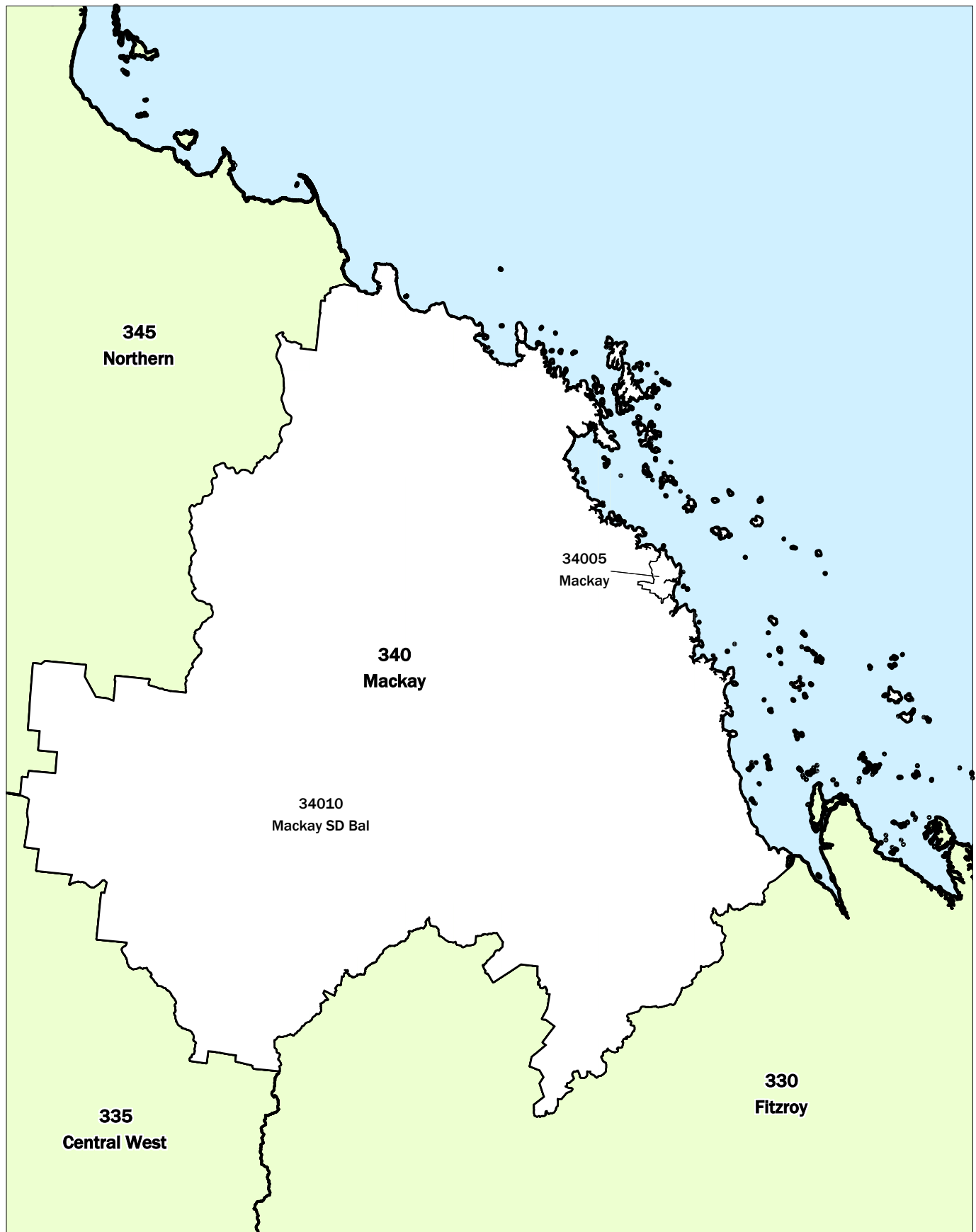
33505

Central West

Statistical Local Area

Statistical Subdivision

Major Roads



Statistical Subdivision

34005 Mackay

Statistical Division

340
Mackay

0 100
Kilometres

Based on ASGC 2011
© Commonwealth of Australia, 2011



Statistical Local Area

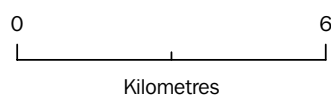
Mackay (R) - Mackay Pt A

Statistical Subdivision

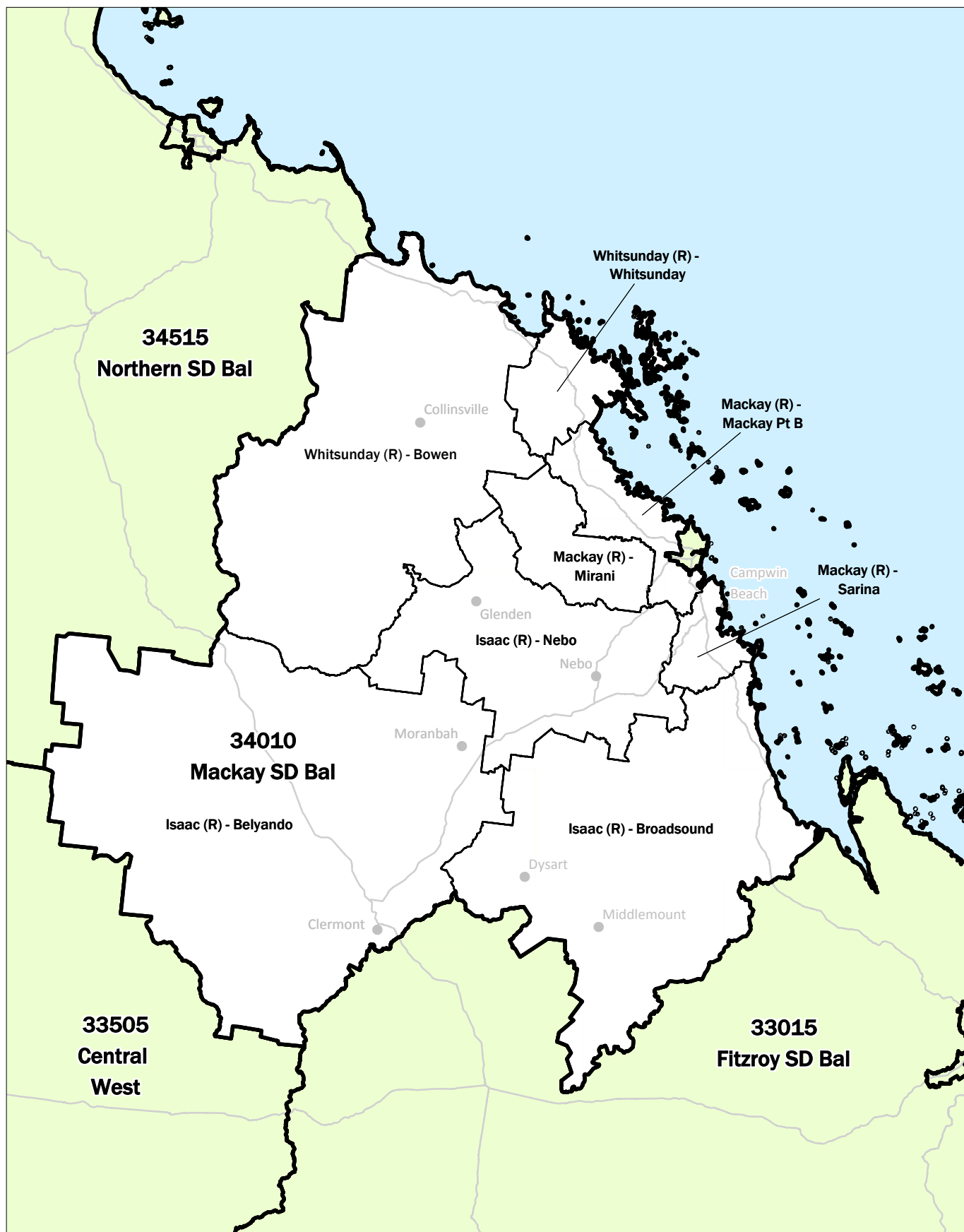
34005

Mackay

Major Roads



Based on ASGC 2011
© Commonwealth of Australia, 2011



Statistical Local Area

Mackay (R) - Sarina

Statistical Subdivision

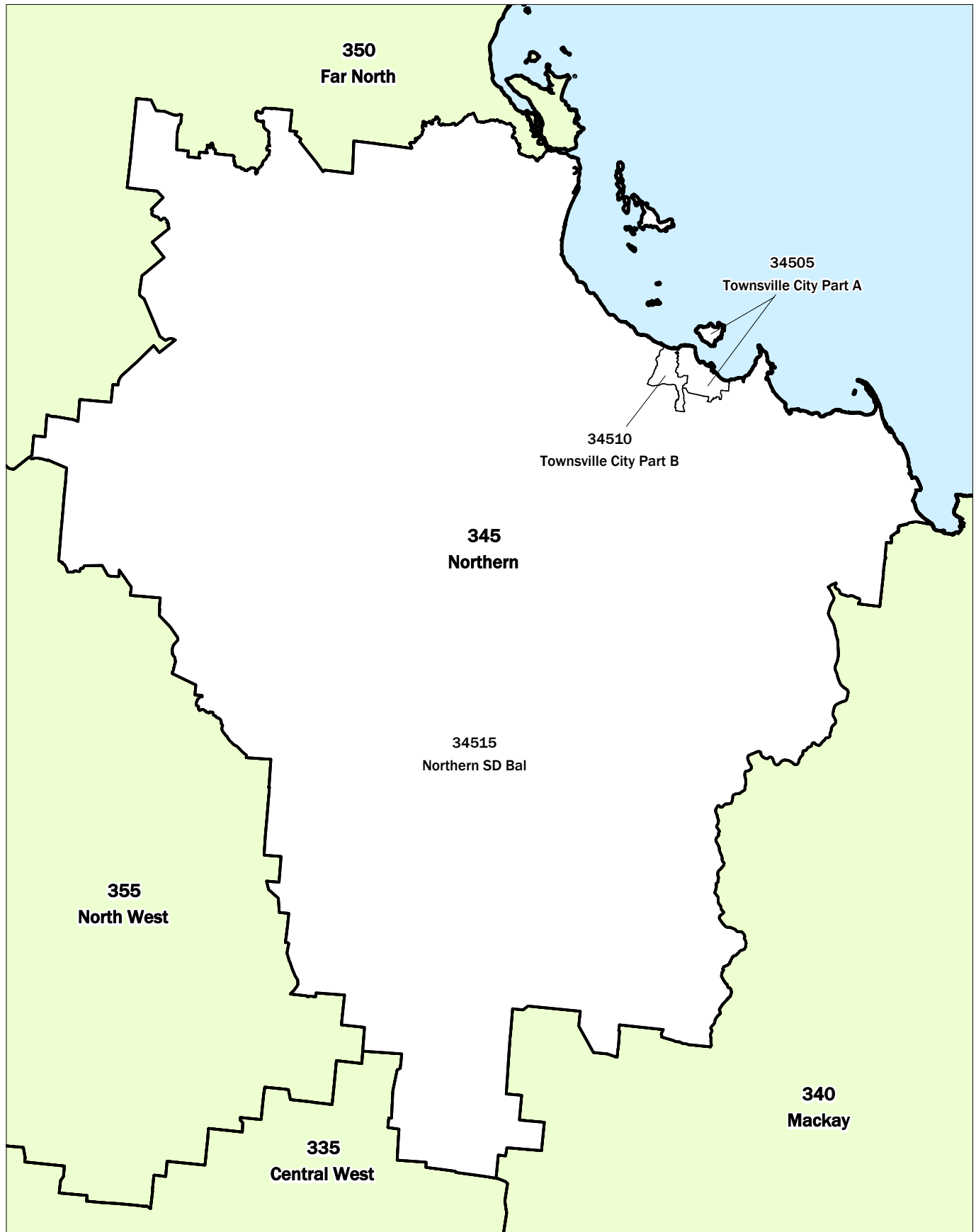
34010

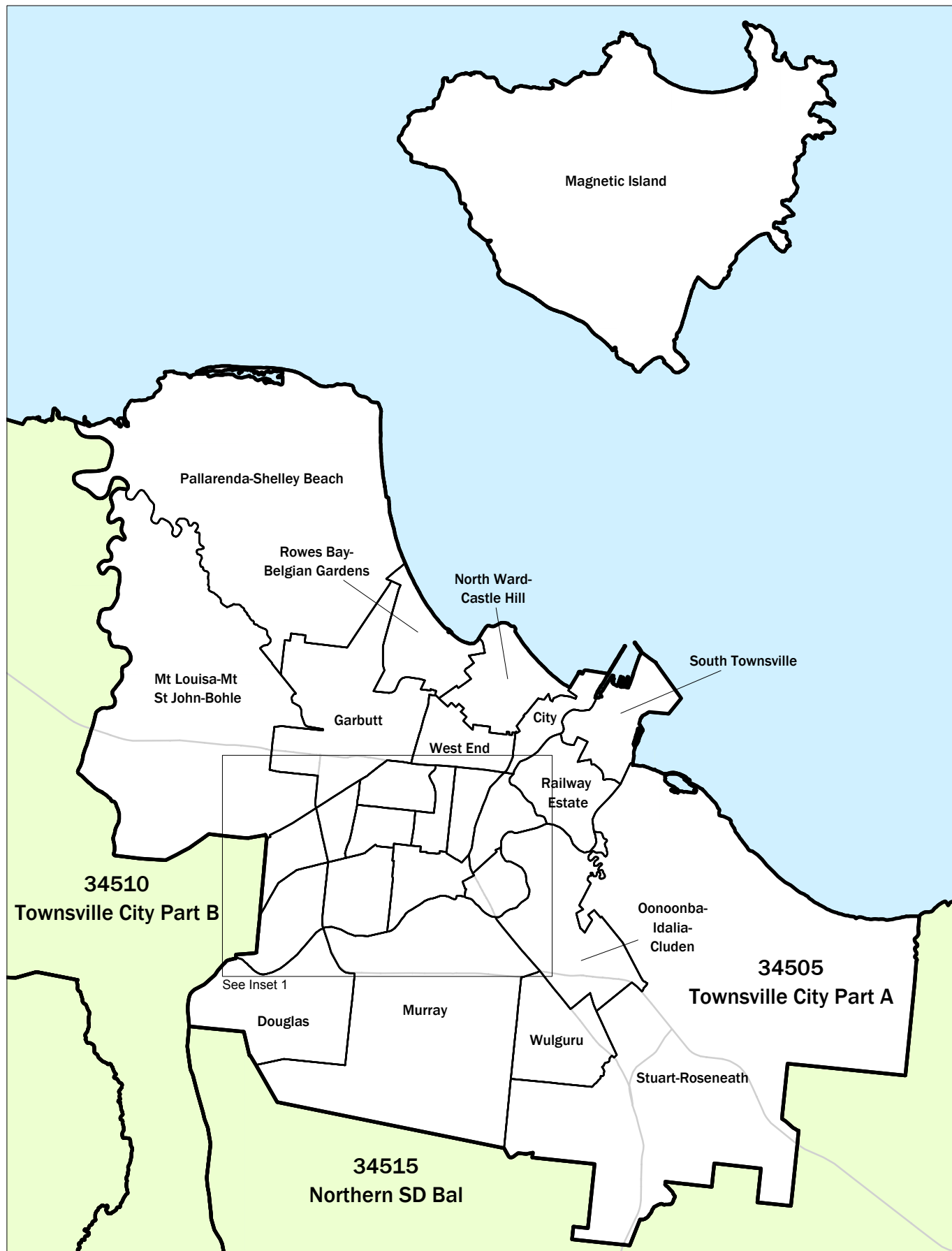
Mackay SD Bal

Major Roads

0 100
Kilometres

Based on ASGC 2011
© Commonwealth of Australia, 2011





Statistical Local Area

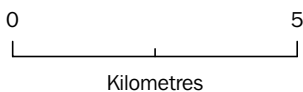
West End

Statistical Subdivision

34505

Major Roads

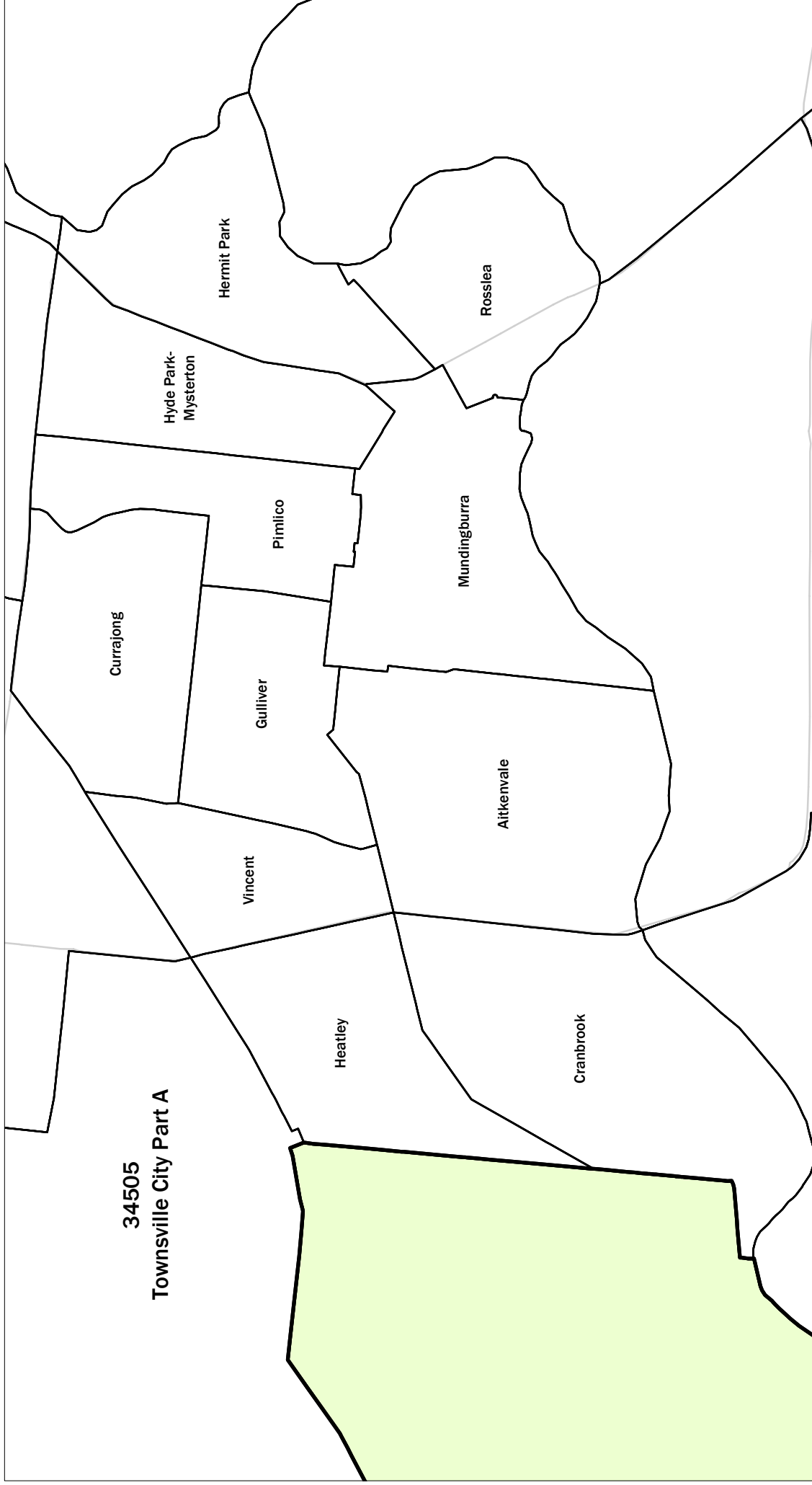
Townsville City Part A



Based on ASGC 2011
© Commonwealth of Australia, 2011

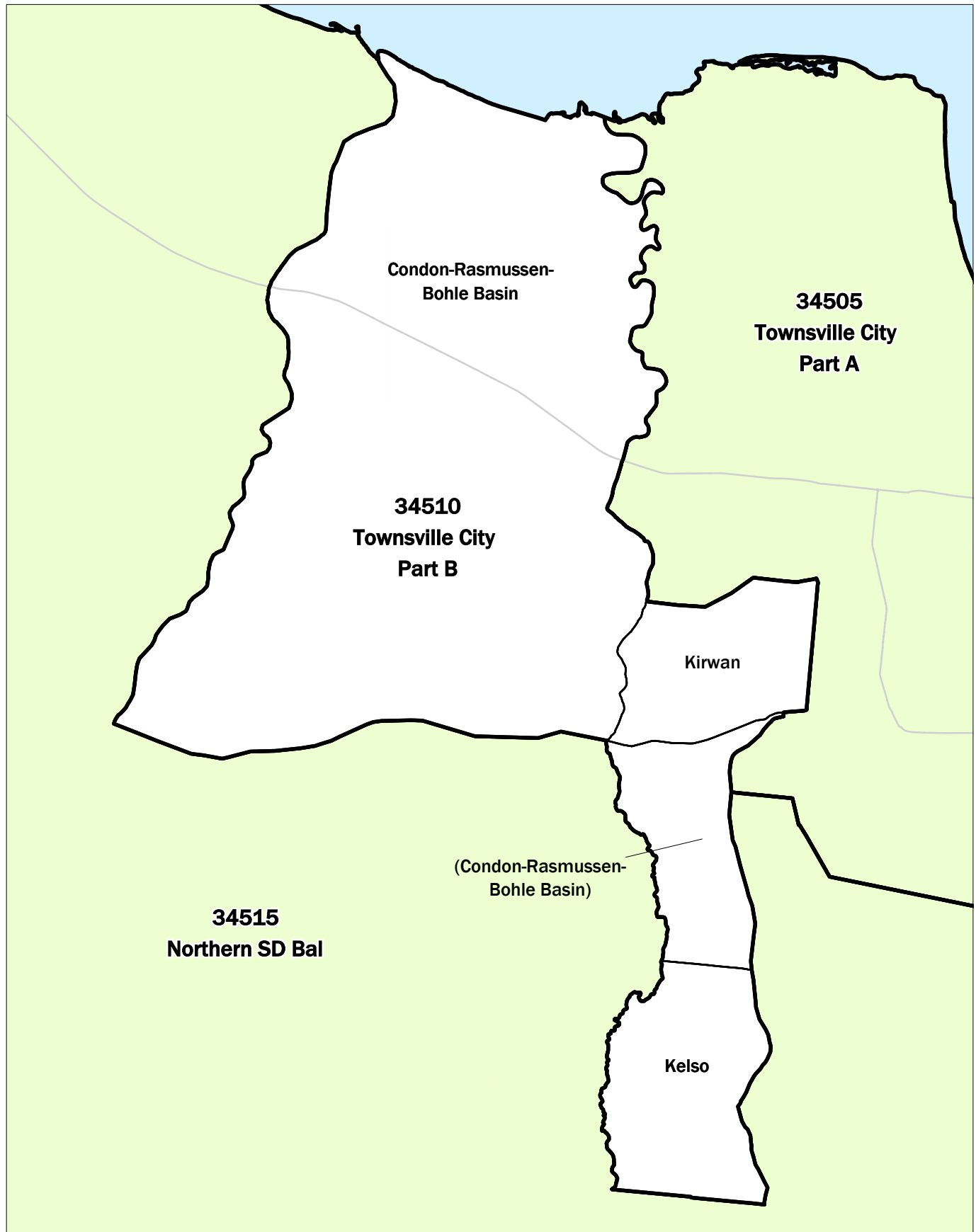
Statistical Subdivision & Statistical Local Areas

34505 Townsville City Part A, QUEENSLAND
Inset 1



Statistical Local Area
Statistical Subdivision
Major Roads

Rosslea
34505
Townsville City Part A



Statistical Local Area

Kirwan

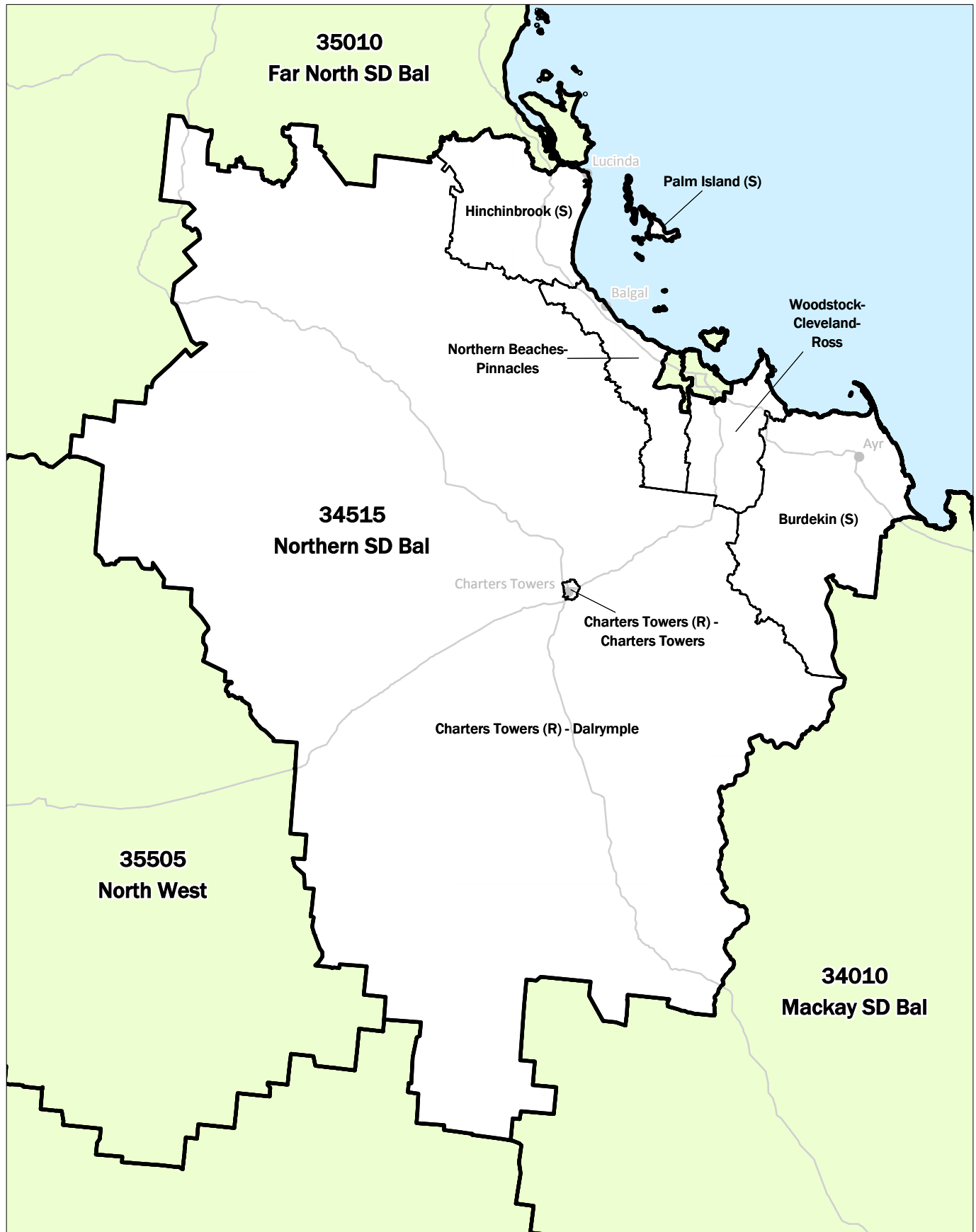
Statistical Subdivision

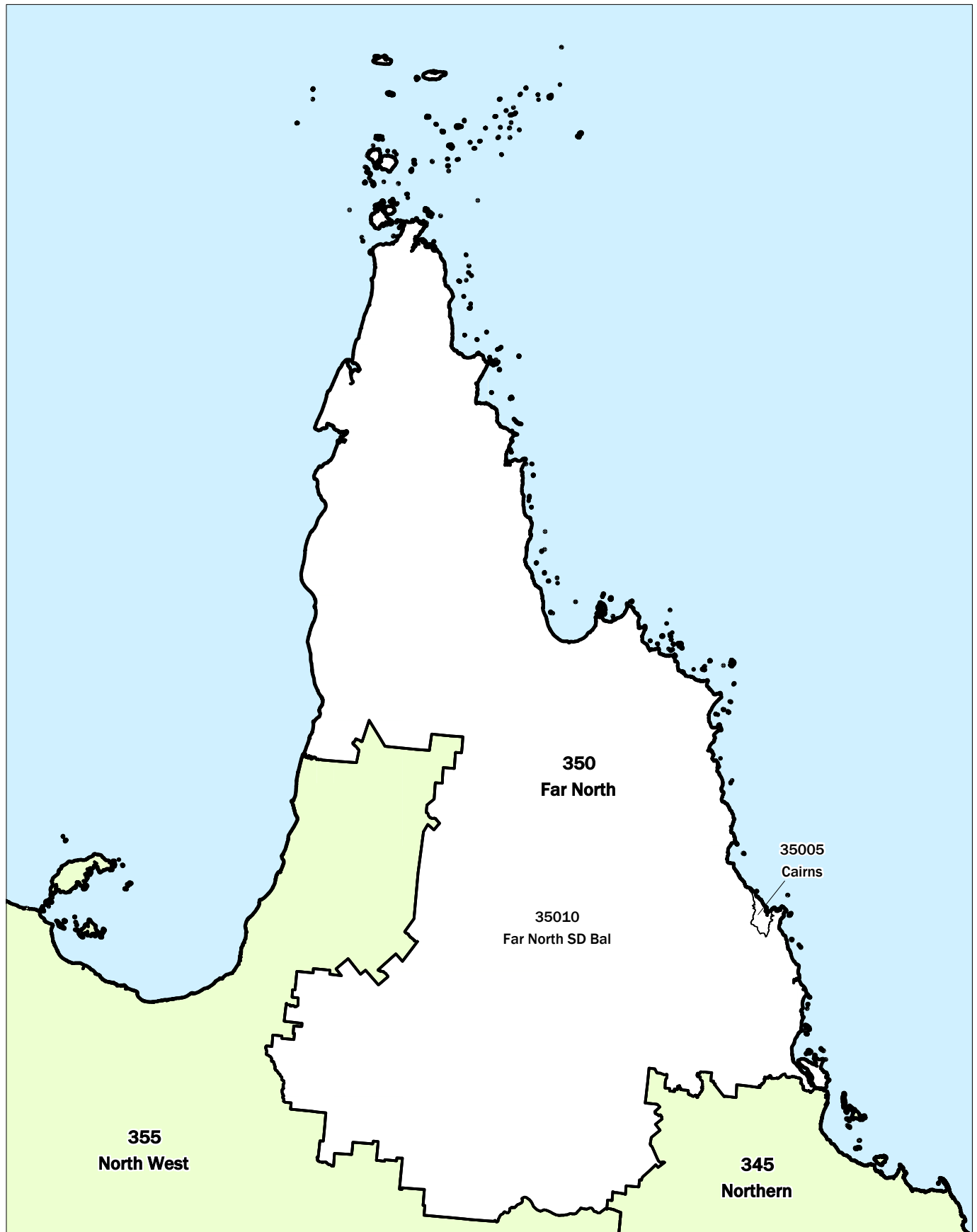
34510
Townsville City Part B

Major Roads

0 5
Kilometres

Based on ASGC 2011
© Commonwealth of Australia, 2011





Statistical Subdivision

35005 Cairns

Statistical Division

350
Far North

0 200
Kilometres

Based on ASGC 2011
© Commonwealth of Australia, 2011



Statistical Local Area

Cairns (R) - City

Statistical Subdivision

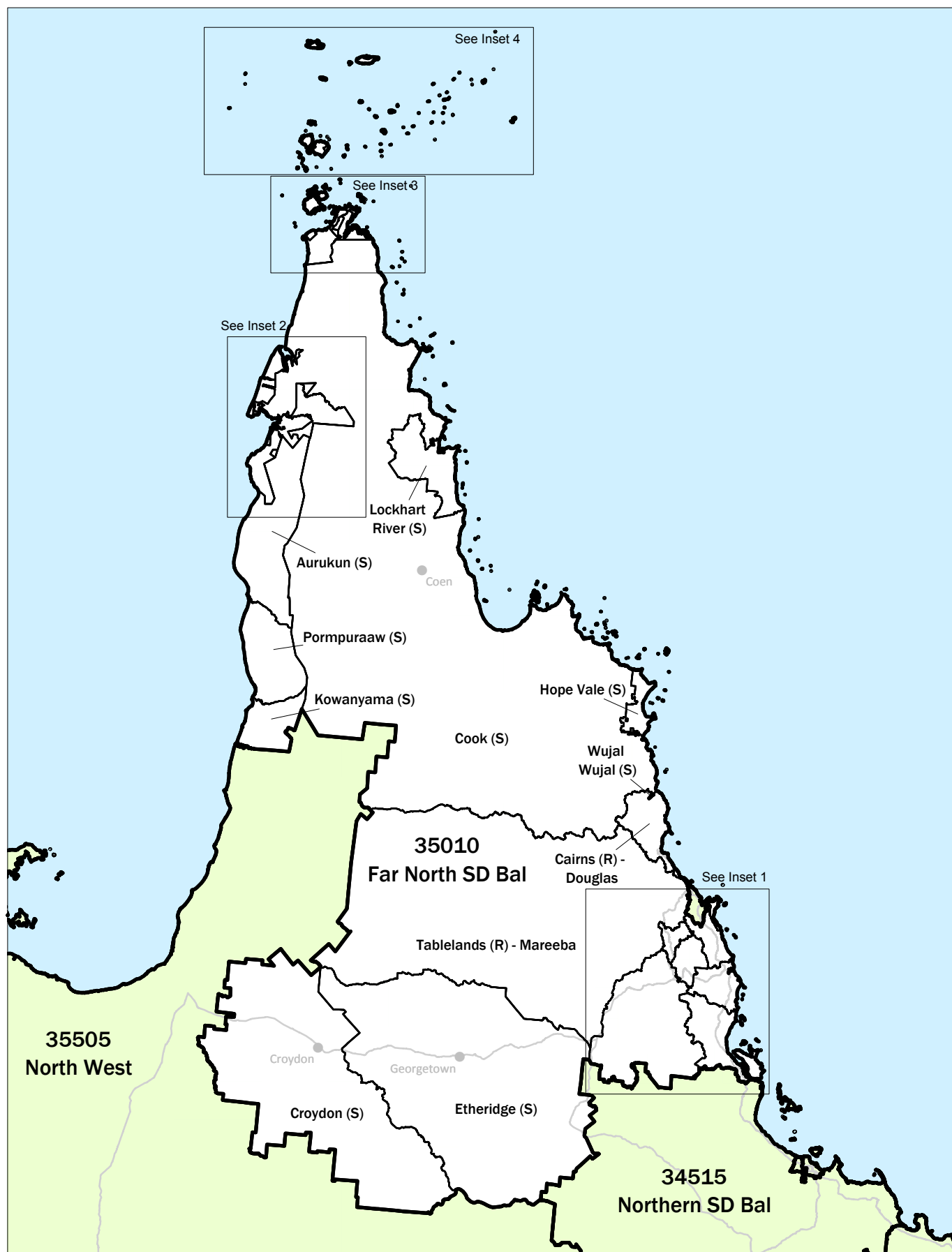
35005

Major Roads

Cairns

0 10
Kilometres

Based on ASGC 2011
© Commonwealth of Australia, 2011



Statistical Local Area

Cook (S)

Statistical Subdivision

35010

Major Roads

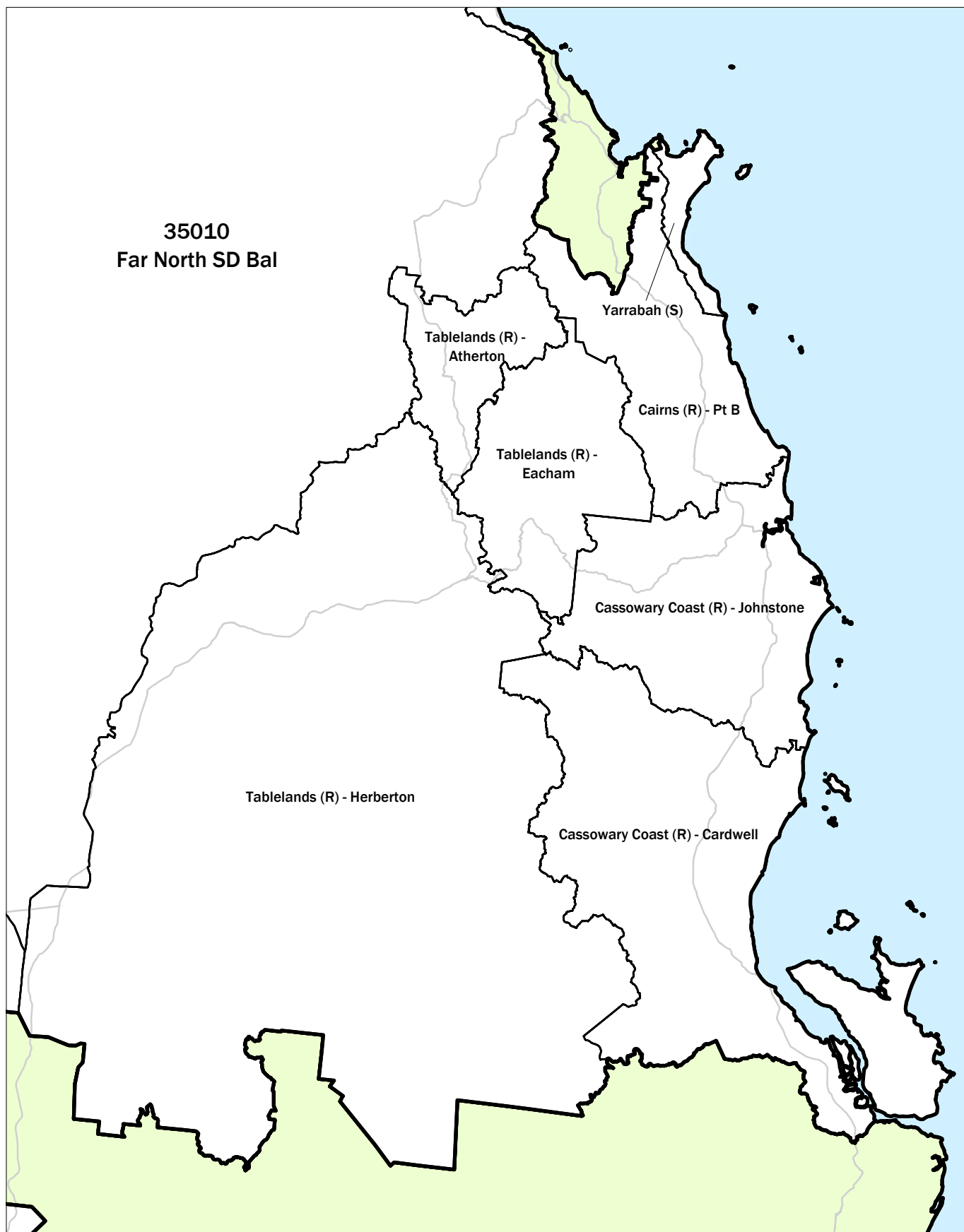
Far North SD Bal

0

200

Kilometres

Based on ASGC 2011
© Commonwealth of Australia, 2011



Statistical Local Area

Yarrabah (S)

Statistical Subdivision

35010

Major Roads

Far North SD Bal

0

40

Kilometres

Based on ASGC 2011
© Commonwealth of Australia, 2011



Statistical Local Area

Aurukun (S)

Statistical Subdivision

35010

Major Roads

Far North SD Bal

0 30
Kilometres

Based on ASGC 2011
© Commonwealth of Australia, 2011



Torres (S)

35010

Far North SD Bal

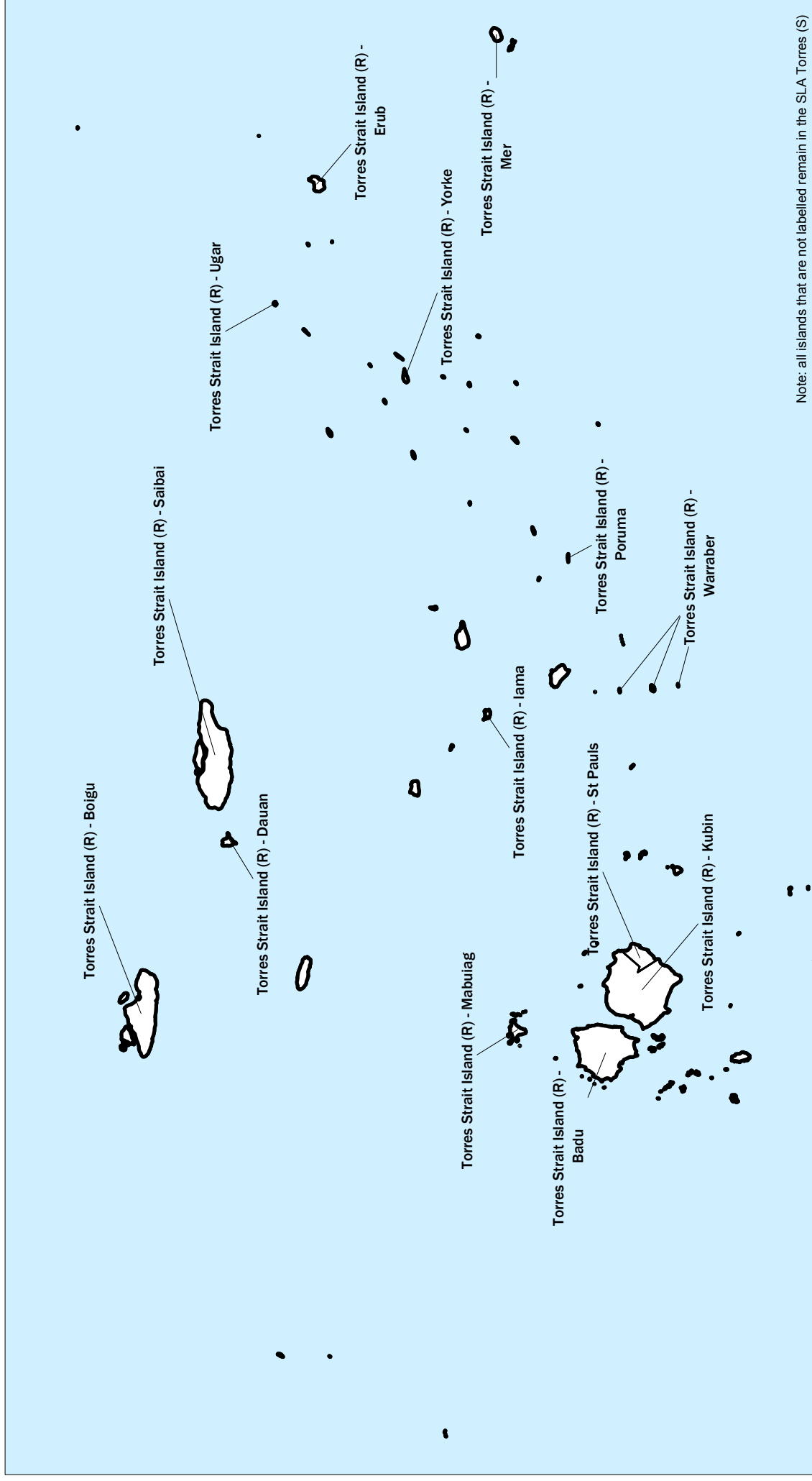
Statistical Local Area

Statistical Subdivision

Major Roads

Statistical Subdivision & Statistical Local Areas

35010 Far North SD Bal, QUEENSLAND
Inset 4



Torres Strait Island (R) - Kubin

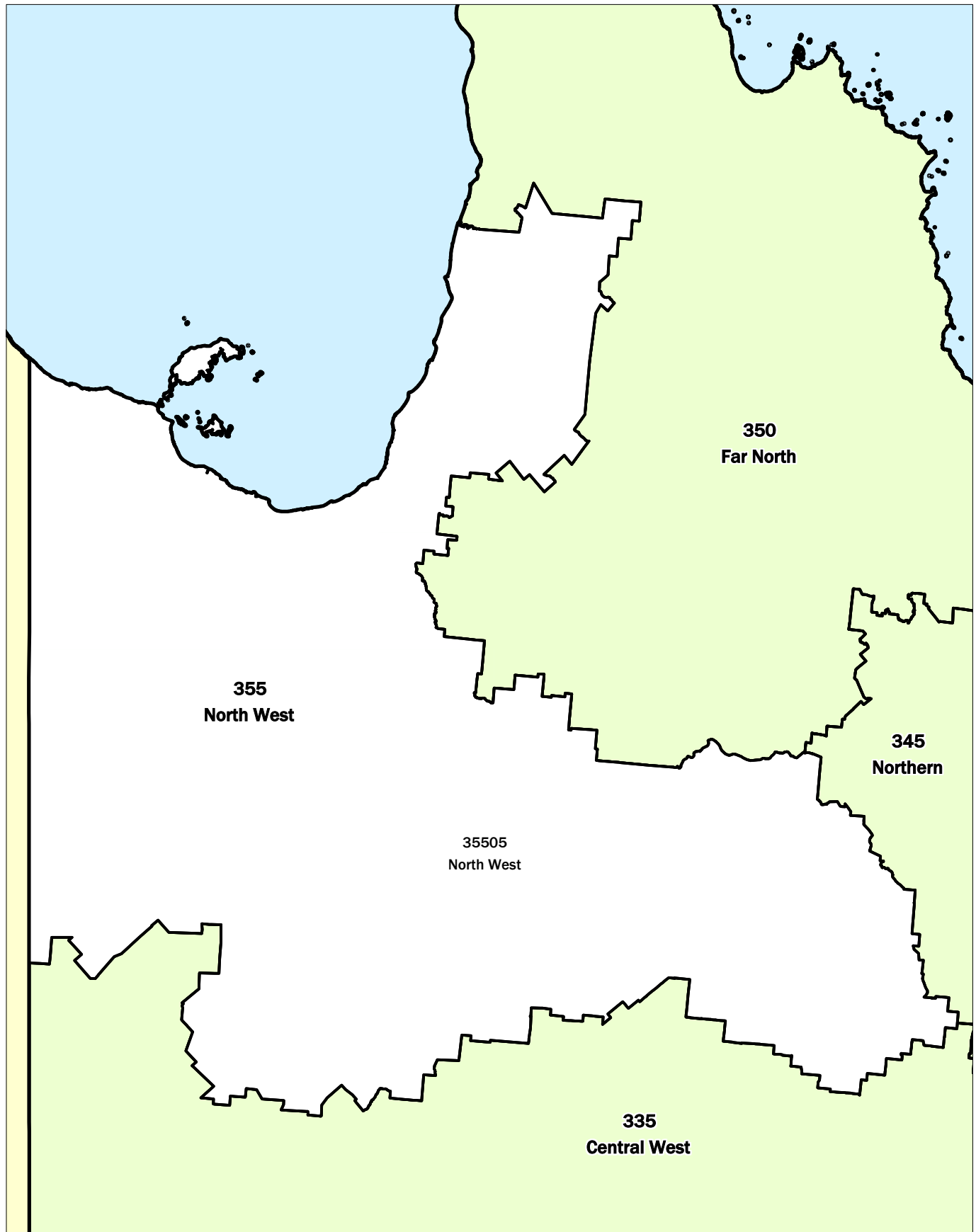
35010

Far North SD Bal

Statistical Local Area

Statistical Subdivision

Major Roads



Statistical Subdivision 35505 North West
355
 Statistical Division **North West**

0 200
 Kilometres

Based on ASGC 2011
 © Commonwealth of Australia, 2011



Statistical Local Area

Carpentaria (S)

Statistical Subdivision

35505

North West

Major Roads

0

200

Kilometres

Based on ASGC 2011
© Commonwealth of Australia, 2011

FOR MORE INFORMATION . . .

INTERNET **www.abs.gov.au** the ABS website is the best place for data from our publications and information about the ABS.

INFORMATION AND REFERRAL SERVICE

Our consultants can help you access the full range of information published by the ABS that is available free of charge from our website. Information tailored to your needs can also be requested as a 'user pays' service. Specialists are on hand to help you with analytical or methodological advice.

PHONE 1300 135 070

EMAIL client.services@abs.gov.au

FAX 1300 135 211

POST Client Services, ABS, GPO Box 796, Sydney NSW 2001

FREE ACCESS TO STATISTICS

All statistics on the ABS website can be downloaded free of charge.

WEB ADDRESS www.abs.gov.au