3939 B CS 3 312·0994 AUS

COMMONWEALTH BUREAU OF CENSUS AND STATISTICS
CANBERRA, AUSTRALIA

CENSUS OF THE COMMONWEALTH OF AUSTRALIA, 30 JUNE 1966

Preliminary Press Releases and Bulletins

INDEX

VOL. I

FIELD COUNT STATEMENTS:

FC 1 Population : Australian Capital Territory
FC 2 Population : Nauru, Norfolk Island, Christmas Island, and Cocos (Keeling) Islands
FC 3 Population : States and Territories of Australia
FC 4 Population : Principal urban centres of Australia
FC 5 Population : Administrative Divisions, Australian Capital Territory
FC 6 Population : Local government areas and urban centres, New South Wales
FC 7 Population : Local government areas and urban centres, Victoria
FC 8 Population : Local government areas and urban centres, Queensland
FC 9 Population : Local government areas and urban centres, South Australia
FC10 Population : Local government areas and urban centres, Western Australia
FC11 Population : Local government areas and urban centres, Tasmania
FC12 Population : Police districts, Northern Territory

VOL. II

BULLETINS

NEW SOUTH WALES

No. 1.1 Summary of population
1.2 Summary of dwellings
1.3 Population : by age and marital status
1.4 Population : by industry and age
1.5 Overseas born population : by birthplace and nationality
1.6 Population : by industry and occupational status
1.7 Population : by marital status, age and occupational status
1.8 Population and dwellings : local government areas and urban centres

VICTORIA

Nos. 2.1 - 2.8 : titles as above

QUEENSLAND

Nos. 3.1 - 3.8 : titles as above

(Contd)

CENSUS OF THE COMMONWEALTH OF AUSTRALIA, 30 JUNE 1966

Preliminary Press Releases and Bulletins

INDEX

VOL. III

BULLETINS

SOUTH AUSTRALIA

Nos. 4.1 - 4.8 : titles as above

WESTERN AUSTRALIA

Nos. 5.1 - 5.8 : titles as above

TASMANIA

Nos. 6.1 - 6.8 : titles as above

VOL. IV

BULLETINS

NORTHERN TERRITORY

Nos. 7.1 - 7.8 : titles as above with the exception of no. 7.8 which refers to Police districts.

AUSTRALIAN CAPITAL TERRITORY

Nos. 8.1 - 8.8 : titles as above with the exception of no. 8.8 which refers to administrative divisions.

AUSTRALIA

Nos. 9.1 - 9.8 : titles as above

TERRITORY OF NORFOLK ISLAND

No. 10.1 : Summary of population

TERRITORY OF CHRISTMAS ISLAND

No. 11.1 : Summary of population

TERRITORY OF COCOS (KEELING) ISLANDS

No. 12.1 : Summary of population

NAURU

No. 13.1 : Summary of population

ABORIGINAL POPULATION

Special statement - Full-blood aboriginals, States and Territories of Australia
The aboriginal population (revised statement), States and Territories of Australia
The aboriginal population of Australia - summary of characteristics

COMMONWEALTH BUREAU OF CENSUS AND STATISTICS

CANBERRA, AUSTRALIA

CENSUS OF THE COMMONWEALTH OF AUSTRALIA

30 JUNE 1966

CENSUS BULLETIN NO. 4.1 - SUMMARY OF POPULATION

SOUTH AUSTRALIA

CONTENTS

Section		Page
1.	Introduction	2
2.	General -	3
	Table 1 - Population : Censuses, 1911 to 1966 ..	3
	Table 2 - Population : Intercensal Increases, Censuses, 1911 to 1966	3
3.	Population Distribution -	3
	Table 3 - Population : Urban and Rural, Census, 30 June 1966	4
4.	Age -	4
	Table 4 - Population, by Age : Census, 30 June 1966 ..	5
	Table 5 - Population, by Age (grouped ages) : Censuses, 1961 and 1966	6
	Table 6 - Population, by Age (grouped ages) : Percentage Distribution, Censuses, 1933 to 1966 ..	7
5.	Marital Status -	8
	Table 7 - Population, by Marital Status : Censuses, 1961 and 1966	8
	Table 8 - Population, by Marital Status : Percentage Distribution, Censuses, 1933 to 1966 ..	8
6.	Birthplace -	9
	Table 9 - Population, by Birthplace : Censuses, 1961 and 1966	9
	Table 10 - Population, by Birthplace : Percentage Distribution, Censuses, 1947 to 1966 ..	11
7.	Period of Residence in Australia - ..	11
	Table 11 - Overseas Born Population, by Period of Residence in Australia : Numbers and Percentage Distribution, Censuses, 1961 and 1966 ..	12
8.	Nationality -	12
	Table 12 - Population, by Nationality : Censuses, 1961 and 1966	13
	Table 13 - Population, by Nationality : Percentage Distribution, Censuses, 1947 to 1966 ..	14
9.	Religion -	15
	Table 14 - Population, by Religious Denomination : Numbers and Percentage Distribution, Censuses, 1961 and 1966	15
10.	Education -	16
	Table 15 - Population, by Educational Attainment : Numbers and Percentage Distribution, Census, 30 June 1966	16
11.	Work Force	17
12.	Occupational Status -	17
	Table 16 - Population, by Occupational Status : Numbers and Percentage Distribution, Census, 30 June 1966	18
13.	Occupation -	19
	Table 17 - Population, by Occupation : Numbers and Percentage Distribution, Census, 30 June 1966	20
14.	Industry -	23
	Table 18 - Population, by Industry : Numbers and Percentage Distribution, Census, 30 June 1966 ..	23
	List of 1966 Census Publications issued ..	26
	Outline Map, Adelaide Statistical Division ..	

Section 1. Introduction

Population totals recorded by field personnel during the taking of the Census of 30 June 1966 have already been published in Field Count Statements nos. 1 to 12.

Statistics of the characteristics of the population and of dwellings as compiled from Householder's Schedules are being issued progressively in mimeographed bulletins for each State and Territory.

Each bulletin will be allotted a two-figure code (e.g. 4.1). The first digit identifies the State or Territory concerned and follows the order used in Bureau publications, namely:

1 - New South Wales;
2 - Victoria;
3 - Queensland;
4 - South Australia;
5 - Western Australia;
6 - Tasmania;
7 - Northern Territory;
8 - Australian Capital Territory; and
9 - Australia

The second digit identifies the content of the bulletin, as follows:

1. Summary of population;
2. Summary of dwellings;
3. Ages of the population according to marital status;
4. Ages of the population according to industry;
5. Birthplaces of the population according to nationality;
6. Occupational status of the population according to industry;
7. Occupational status of the population according to age and marital status;
8. Population and dwellings in local government areas.

A list of the 1966 Census bulletins so far issued in this series is contained on page 26.

Additional bulletins will be issued for Australia as a whole early in 1968.

The figures published in this bulletin are preliminary and subject to amendment.

Persons having diplomatic immunity (diplomatic and home-based staff of diplomatic missions, and their families) are not included.

All tables in this bulletin exclude particulars of full-blood Aborigines. However an analysis is now being carried out of all persons with Aboriginal blood who were enumerated at the 1966 Census, and at a later date it is proposed to publish the results of this analysis. The publication will include statistics of characteristics of all persons with Aboriginal blood.

Any discrepancies between totals and sums of components in percentages in tables are due to rounding.

Section 2. General

TABLE 1. - POPULATION : SOUTH AUSTRALIA, CENSUSES, 1911 TO 1966

Census	Males	Females	Persons
1911	207,358	201,200	408,558
1921	248,267	246,893	495,160
1933	290,962	289,987	580,949
1947	320,031	326,042	646,073
1954	403,903	393,191	797,094
1961	490,225	479,115	969,340
1966	548,530	543,345	1,091,875

TABLE 2. - POPULATION : INTERCENSAL INCREASES, SOUTH AUSTRALIA CENSUSES, 1911 TO 1966

Intercensal Period	Numerical Increase			Average Annual Rate of Growth		
	Males	Females	Persons	Males	Females	Persons
				%	%	%
1911-1921	40,909	45,693	86,602	1.82	2.07	1.94
1921-1933	42,695	43,094	85,789	1.30	1.32	1.31
1933-1947	29,069	36,055	65,124	0.68	0.84	0.76
1947-1954	83,872	67,149	151,021	3.38	2.71	3.05
1954-1961	86,322	85,924	172,246	2.81	2.86	2.83
1961-1966	58,305	64,230	122,535	2.27	2.55	2.41

Section 3. Population Distribution

New criteria were adopted at the 1966 Census for the delimitation of urban centres, a full description of which is contained in Field Count Statement No. 4. A brief comment on the application of the criteria to Adelaide and other urban centres in South Australia is contained in Field Count Statement No. 9. In this bulletin, totals for each section of State only are published, namely:

(a) Adelaide Metropolitan Area. This area is the "urban" centre of Adelaide. Briefly, "urban" includes all that area with a population density of 500 or more persons per square mile, together with some other areas (e.g. industrial areas) classified as "urban" on other grounds. The urban boundary is a moving boundary, which from Census to Census, as urbanisation proceeds, will move outwards to encompass peripheral development. Statistics for this area are comparable with statistics for other urban centres which have been delimited according to the same criteria.

(b) Other Urban. Includes all urban centres other than the Adelaide Metropolitan Area. For the definition of these urban centres refer to Field Count Statement No. 9.

(c) Rural. Includes all areas not included in (a) or (b) above.

(d) Migratory. Refers to persons who, at midnight between 30 June 1966 and 1 July 1966, were enumerated on board ships in South Australian ports, or ships which had left an Australian port prior to Census night with a next port of call in South Australia. It also includes persons who, at Census time, were enumerated on long-distance trains, motor coaches or aircraft.

TABLE 3. - POPULATION : URBAN AND RURAL, SOUTH AUSTRALIA

CENSUS, 30 JUNE 1966

	Males	Females	Persons			
			Total	Per cent. of State Total	Intercensal Increase or Decrease 1961-1966	
					Numerical	Percentage
				%		%
Urban -						
Adelaide Metropolitan Area	358,447	369,469	727,916	66.67	147,467	25.41
Other Urban	88,626	85,168	173,794	15.92	-4,433	-2.49
Total Urban	447,073	454,637	901,710	82.58	143,034	18.85
Total Rural	100,037	88,554	188,591	17.27	-18,135	-8.77
Migratory	1,420	154	1,574	0.14	-2,364	-60.03
TOTAL SOUTH AUSTRALIA	548,530	543,345	1,091,875	100.00	122,535	12.64

NOTE. For Metropolitan and other urban centres which are delimited by moving boundaries (see Field Count Statement No. 9), boundaries for 1961 were redrawn according to the new criteria. The intercensal increase or decrease between 1961 and 1966 therefore reflects (i) population changes within the revised 1961 boundaries, (ii) urban growth beyond the revised boundaries i.e. the absorption of rural areas by urban and (iii) the merging of other urban areas, one with another, or with the Metropolitan Area.

Minus sign (-) denotes decrease in population.

Section 4. Age

At the 1966 Census persons were asked to state age in accordance with the following instructions.

> "State age in years and completed months. If aged under one year, state age in completed months (for example, a child of eleven months should be shown as "0" years "11" months). If aged under one month, write "0" years "0" months."

This question is more specific than that asked at the 1961 Census, which sought "age last birthday" (in years). The change should overcome some mis-statement of age due to rounding. Similarly, it is expected that confusion in the reporting of ages of young children (which are conventionally thought of in "months" up to the age of about two years) should now be largely obviated.

Prior to the 1954 Census ages "not stated" were tabulated as such for urban and rural sections of each State and later distributed to specific ages in accordance with the frequency of stated ages. In the 1954 and later Censuses, "not stated" ages were individually estimated prior to tabulation by firstly establishing the minimum range of ages within which the "not stated" age most probably lay (as indicated by other information supplied in the Householder's Schedule) and by then selecting an age from within that range from a table of random ages according to sex. This table had been compiled previously using the latest estimates of the age distribution of the population which were available at the time.

The proportion of persons who failed to state an age is very small.

TABLE 4. - POPULATION, BY AGE (a) : SOUTH AUSTRALIA, CENSUS, 30 JUNE 1966

Age last Birthday	Males	Females	Persons	Age last Birthday	Males	Females	Persons
0	10,349	9,848	20,197	50	6,218	5,935	12,153
1	10,709	9,937	20,646	51	6,289	5,944	12,233
2	11,199	10,461	21,660	52	6,516	6,254	12,770
3	11,484	10,851	22,335	53	6,072	5,897	11,969
4	11,492	11,158	22,650	54	5,878	5,639	11,517
0-4	55,233	52,255	107,488	50-54	30,973	29,669	60,642
5	11,953	11,338	23,291	55	5,457	5,382	10,839
6	11,719	11,408	23,127	56	5,205	5,124	10,329
7	11,526	11,256	22,782	57	5,028	4,796	9,824
8	11,429	10,823	22,252	58	4,809	4,762	9,571
9	11,306	10,879	22,185	59	4,462	4,453	8,915
5-9	57,933	55,704	113,637	55-59	24,961	24,517	49,478
10	11,173	10,679	21,852	60	4,361	4,335	8,696
11	11,069	10,435	21,504	61	3,942	3,984	7,926
12	10,972	10,382	21,354	62	4,001	4,009	8,010
13	11,013	10,609	21,622	63	3,522	3,674	7,196
14	10,818	10,190	21,008	64	3,395	3,694	7,089
10-14	55,045	52,295	107,340	60-64	19,221	19,696	38,917
15	10,574	10,285	20,859	65	3,277	3,830	7,107
16	10,713	10,030	20,743	66	3,015	3,767	6,782
17	10,342	9,723	20,065	67	2,797	3,353	6,150
18	10,174	9,781	19,955	68	2,559	3,287	5,846
19	10,976	10,609	21,585	69	2,375	3,224	5,599
15-19	52,779	50,428	103,207	65-69	14,023	17,461	31,484
20	8,395	8,363	16,758	70	2,304	3,410	5,714
21	8,408	8,299	16,707	71	2,156	3,034	5,190
22	7,961	7,767	15,728	72	2,192	3,266	5,458
23	7,350	7,113	14,463	73	2,104	2,928	5,032
24	7,450	6,882	14,332	74	1,877	2,927	4,804
20-24	39,564	38,424	77,988	70-74	10,633	15,565	26,198
25	7,008	6,548	13,556	75	1,802	2,658	4,460
26	6,793	6,472	13,265	76	1,687	2,483	4,170
27	6,807	6,598	13,405	77	1,574	2,254	3,828
28	6,585	6,333	12,918	78	1,399	2,047	3,446
29	6,491	6,437	12,928	79	1,299	1,811	3,110
25-29	33,684	32,388	66,072	75-79	7,761	11,253	19,014
30	6,477	6,111	12,588	80	1,096	1,708	2,804
31	6,099	5,782	11,881	81	913	1,487	2,400
32	6,328	6,044	12,372	82	772	1,342	2,114
33	6,583	6,139	12,722	83	666	1,094	1,760
34	6,392	6,143	12,535	84	541	991	1,532
30-34	31,879	30,219	62,098	80-84	3,988	6,622	10,610
35	7,139	6,786	13,925	85	448	784	1,232
36	7,377	6,672	14,049	86	360	664	1,024
37	7,500	6,831	14,331	87	233	542	775
38	7,810	7,194	15,004	88	205	417	622
39	7,818	7,317	15,135	89	167	308	475
35-39	37,644	34,800	72,444	85-89	1,413	2,715	4,128
40	8,060	7,549	15,609	90	117	239	356
41	7,638	7,159	14,797	91	69	187	256
42	7,624	7,373	14,997	92	71	131	202
43	7,564	7,331	14,895	93	44	106	150
44	7,362	7,228	14,590	94	32	97	129
40-44	38,248	36,640	74,888	90-94	333	760	1,093
45	7,715	7,178	14,893	95	17	63	80
46	7,042	6,722	13,764	96	17	38	55
47	6,114	5,921	12,035	97	4	23	27
48	6,003	6,050	12,053	98	5	14	19
49	6,293	5,898	12,191	99	..	14	14
45-49	33,167	31,769	64,936	95-99	43	152	195
				100 & over	5	13	18
				TOTAL	548,530	543,345	1,091,875

(a) Recorded ages adjusted by distribution of ages "not stated".

TABLE 5. - POPULATION, BY AGE (GROUPED AGES) (a) : SOUTH AUSTRALIA

CENSUSES, 1961 AND 1966

Age last Birthday (years)	Census, 30 June 1961			Census, 30 June 1966					
						Persons			
	Males	Females	Persons	Males	Females	Total	Per cent. of Total	Increase or Decrease (-) since 1961	
								Numerical	Per cent.
							%		%
0-4	52,311	50,682	102,993	55,233	52,255	107,488	9.84	4,495	4.36
5-9	50,927	48,509	99,436	57,933	55,704	113,637	10.41	14,201	14.28
10-14	50,884	48,119	99,003	55,045	52,295	107,340	9.83	8,337	8.42
15-19	38,276	36,265	74,541	52,779	50,428	103,207	9.45	28,666	38.46
20-24	31,538	28,879	60,417	39,564	38,424	77,988	7.14	17,571	29.08
25-29	29,600	26,852	56,452	33,684	32,388	66,072	6.05	9,620	17.04
30-34	35,328	31,891	67,219	31,879	30,219	62,098	5.69	-5,121	-7.62
35-39	37,175	35,300	72,475	37,644	34,800	72,444	6.63	-31	-0.04
40-44	32,746	31,229	63,975	38,248	36,640	74,888	6.86	10,913	17.06
45-49	31,959	29,687	61,646	33,167	31,769	64,936	5.95	3,290	5.34
50-54	26,240	24,641	50,881	30,973	29,669	60,642	5.55	9,761	19.18
55-59	20,934	19,857	40,791	24,961	24,517	49,478	4.53	8,687	21.30
60-64	16,305	18,340	34,645	19,221	19,696	38,917	3.56	4,272	12.33
65-69	13,497	17,419	30,916	14,023	17,461	31,484	2.88	568	1.84
70-74	11,003	14,104	25,107	10,633	15,565	26,198	2.40	1,091	4.35
75-79	6,854	9,535	16,389	7,761	11,253	19,014	1.74	2,625	16.02
80-84	3,185	5,101	8,286	3,988	6,622	10,610	0.97	2,324	28.05
85-89	1,167	1,976	3,143	1,413	2,715	4,128	0.38	985	31.34
90-94	257	611	868	333	760	1,093	0.10	225	25.92
95-99	37	112	149	43	152	195	0.02	46	30.87
100 & over	2	6	8	5	13	18	0.00	10	125.00
Total	490,225	479,115	969,340	548,530	543,345	1,091,875	100.00	122,535	12.64
Under 21	198,934	189,500	388,434	229,385	219,045	448,430	41.07	59,996	15.45
21-64	255,289	240,751	496,040	280,946	269,759	550,705	50.44	54,665	11.02
65 & over	36,002	48,864	84,866	38,199	54,541	92,740	8.49	7,874	9.28
TOTAL SOUTH AUSTRALIA	490,225	479,115	969,340	548,530	543,345	1,091,875	100.00	122,535	12.64

(a) Recorded ages adjusted by the distribution of ages "not stated".

TABLE 6. - POPULATION, BY AGE (GROUPED AGES) (a) : PERCENTAGE DISTRIBUTION

SOUTH AUSTRALIA, CENSUSES, 1933 TO 1966

Age last Birthday (years)	Population : Distribution by age at each Census				
	Census, 1933	Census, 1947	Census, 1954	Census, 1961	Census, 1966
	%	%	%	%	%
0 - 4	7.77	10.40	11.07	10.63	9.84
5 - 9	9.18	7.52	10.37	10.26	10.41
10 - 14	9.42	6.38	7.49	10.21	9.83
15 - 19	9.46	7.18	5.94	7.69	9.45
20 - 24	8.94	8.03	6.23	6.23	7.14
25 - 29	7.84	7.92	7.81	5.82	6.05
30 - 34	7.09	7.95	8.01	6.93	5.69
35 - 39	6.99	7.41	7.25	7.48	6.63
40 - 44	7.02	6.40	7.10	6.60	6.86
45 - 49	6.54	5.98	5.98	6.36	5.95
50 - 54	5.28	5.78	5.07	5.25	5.55
55 - 59	4.03	5.59	4.42	4.21	4.53
60 - 64	3.39	4.74	4.31	3.57	3.56
65 - 69	2.80	3.52	3.62	3.19	2.88
70 - 74	2.09	2.37	2.58	2.59	2.40
75 and over	2.16	2.84	2.75	2.98	3.21
Total	100.00	100.00	100.00	100.00	100.00
Under 21	37.71	33.04	35.99	40.07	41.07
21 - 64	55.25	58.23	55.06	51.17	50.44
65 and over	7.04	8.73	8.94	8.76	8.49
TOTAL SOUTH AUSTRALIA	100.00	100.00	100.00	100.00	100.00

(a) Recorded ages adjusted by the distribution of ages "not stated".

Section 5. Marital Status

At the 1966 Census, persons were asked to state marital status in accordance with the following instructions.

> "If never married, write "N.M."; at present married, write "M"; married but permanently separated (legally or otherwise), write "P.S."; divorced and not remarried, write "D"; widowed and not remarried, write "W"."

A very small proportion of persons omitted to state any marital status. In such cases, marital status was assessed as follows.

> Males under 20 years of age and females under 18 years of age were classified "never married" unless there was definite evidence of marriage given in the Schedule, in which case they were classified "married". All other persons were classified "married" if there was any evidence of marriage given in the Schedule. Otherwise a marital status was allocated from a random list according to the age and sex of the person concerned. The random list for the allocation of "not stated" marital status had been compiled previously using the latest available statistics of the distribution of the population by marital status.

TABLE 7. - POPULATION, BY MARITAL STATUS : SOUTH AUSTRALIA

CENSUSES, 1961 AND 1966

Marital Status	Census, 30 June 1961			Census, 30 June 1966			
						Persons	
	Males	Females	Persons	Males	Females	Total	Inter-censal Increase
Never married -							
Under 15 years of age	154,122	147,310	301,432	168,211	160,254	328,465	27,033
15 years of age and over	93,927	66,055	159,982	110,592	81,731	192,323	32,341
Total	248,049	213,365	461,414	278,803	241,985	520,788	59,374
Married	223,321	220,579	443,900	249,048	248,731	497,779	53,879
Married but permanently separated (a)	5,049	5,540	10,589	5,478	6,201	11,679	1,090
Divorced	3,503	3,657	7,160	4,237	4,851	9,088	1,928
Widowed	10,303	35,974	46,277	10,964	41,577	52,541	6,264
GRAND TOTAL	490,225	479,115	969,340	548,530	543,345	1,091,875	122,535

(a) Legally or otherwise

TABLE 8. - POPULATION, BY MARITAL STATUS : PERCENTAGE DISTRIBUTION

SOUTH AUSTRALIA, CENSUSES, 1933 TO 1966

Census	Never Married	Married	Permanently Separated (a)	Divorced	Widowed	Not Stated	Total
	%	%	%	%	%	%	%
1933	54.15	(b)40.28	(b)	0.23	5.14	0.21	100.00
1947	44.91	47.37	1.21	0.65	5.64	0.21	100.00
1954	45.69	47.38	1.02	0.75	5.07	0.09	100.00
1961	47.60	45.79	1.09	0.74	4.77	(c)	100.00
1966	47.70	45.59	1.07	0.83	4.81	(c)	100.00

(a) Legally or otherwise. (b) "Permanently separated" included with "married".
(c) See text preceding Table 7.

Section 6. Birthplace

At the 1966 Census persons were asked to state birthplace in accordance with the following instructions.

"For persons born in Australia write the name of the State or Territory where born. For persons born outside Australia write the name of the country where born (not town or locality)."

For the small number of cases where no reply was given the allocation of a birthplace was made in accordance with other information on the Schedule (usually nationality).

TABLE 9. - POPULATION, BY BIRTHPLACE : SOUTH AUSTRALIA

CENSUSES, 1961 AND 1966

Birthplace	Census, 30 June 1961	Census, 30 June 1966			Intercensal Increase or Decrease
	Persons	Males	Females	Persons	
AUSTRALASIA -					
Australia -					
New South Wales	29,642	17,177	17,779	34,956	5,314
Victoria	32,412	17,680	18,505	36,185	3,773
Queensland	5,380	3,611	3,545	7,156	1,776
South Australia	693,731	363,981	374,317	738,298	44,567
Western Australia	10,213	5,571	5,605	11,176	963
Tasmania	3,385	1,969	2,005	3,974	589
Northern Territory	1,083	764	742	1,506	423
Australian Capital Territory	165	134	128	262	97
Australia (undefined)	7,217	6,078	6,336	12,414	5,197
Total born in Australia	783,228	416,965	428,962	845,927	62,699
Norfolk Island	7	7	4	11	4
Christmas Island	..	1	..	1	1
Cocos (Keeling) Islands	1	1	..	1	..
Papua	37	52	33	85	48
New Guinea	90	86	81	167	77
Nauru	4	6	4	10	6
Total born in Australian External Territories	139	153	122	275	136
New Zealand	1,826	1,080	1,108	2,188	362
Total born in Australasia	785,193	418,198	430,192	848,390	63,197
EUROPE -					
England	61,061	49,456	47,228	96,684	35,623
Wales	1,656	1,382	1,217	2,599	943
Scotland	12,106	9,122	8,444	17,566	5,460
Northern Ireland	1,236	1,014	823	1,837	601
Ireland, Republic of	627	427	447	874	247
Ireland (undefined)	2,100	1,355	1,115	2,470	370
Albania	42	32	4	36	-6
Austria	2,454	1,293	1,126	2,419	-35
Belgium	201	215	214	429	228
Bulgaria	458	304	137	441	-17
Czechoslovakia	1,076	836	353	1,189	113
Denmark	629	364	216	580	-49
Estonia	876	436	432	868	-8
Finland	614	313	221	534	-80
France	331	259	274	533	202
Germany	16,007	8,189	8,024	16,213	206
Greece	9,528	7,834	6,826	14,660	5,132
Hungary	2,713	1,693	1,070	2,763	50
Italy	26,230	17,130	13,718	30,848	4,618
Latvia	2,881	1,573	1,182	2,755	-126
Lithuania	1,431	855	515	1,370	-61
Malta	1,762	1,276	982	2,258	496

TABLE 9. - POPULATION, BY BIRTHPLACE : SOUTH AUSTRALIA

CENSUSES, 1961 AND 1966 - continued

Birthplace	Census, 30 June 1961 Persons	Census, 30 June 1966			Intercensal Increase or Decrease
		Males	Females	Persons	
EUROPE - continued					
Netherlands	12,539	6,703	5,740	12,443	-96
Norway	275	245	58	303	28
Poland	6,939	4,519	2,734	7,253	314
Portugal	28	40	22	62	34
Romania	405	250	176	426	21
Spain	116	512	425	937	821
Sweden	264	228	34	262	-2
Switzerland	246	144	145	289	43
U.S.S.R. (a)	3,498	1,875	1,609	3,484	-14
Yugoslavia	4,996	4,024	2,328	6,352	1,356
Other countries in Europe	567	364	304	668	101
Total born in Europe	175,892	124,262	108,143	232,405	56,513
ASIA -					
Burma	60	40	43	83	23
Ceylon	171	119	92	211	40
China	478	345	270	615	137
Cyprus	876	622	497	1,119	243
Hong Kong	105	109	44	153	48
India	1,342	807	719	1,526	184
Indonesia	404	231	189	420	16
Israel	136	69	84	153	17
Japan	179	79	77	156	-23
Lebanon	395	237	208	445	50
Malaysia	341	452	213	665	324
Pakistan	92	50	33	83	-9
Philippines	22	29	13	42	20
Singapore	169	148	79	227	58
Syria	13	13	8	21	8
Thailand	12	13	16	29	17
Turkey	200	156	140	296	96
Other countries in Asia	128	86	68	154	26
Total born in Asia	5,123	3,605	2,793	6,398	1,275
AFRICA -					
United Arab Republic	957	573	593	1,166	209
Republic of South Africa	577	371	407	778	201
Other countries in Africa	280	357	308	665	385
Total born in Africa	1,814	1,301	1,308	2,609	795
AMERICA -					
Canada	351	295	273	568	217
United States of America	595	600	413	1,013	418
West Indies Federation	18	17	14	31	13
Other countries in North America	24	22	18	40	16
Countries in South America	131	111	87	198	67
Total born in America	1,119	1,045	805	1,850	731
PACIFIC ISLANDS -					
Fiji	109	73	65	138	29
New Caledonia	12	6	4	10	-2
New Hebrides	19	5	7	12	-7
Other Pacific Islands	26	23	16	39	13
Total born in Pacific Islands	166	107	92	199	33
OTHER -					
At sea	33	12	12	24	-9
Total born in Australia	783,228	416,965	428,962	845,927	62,699
Total born outside Australia	186,112	131,565	114,383	245,948	59,836
GRAND TOTAL	969,340	548,530	543,345	1,091,875	122,535

(a) Includes Ukraine. **NOTE.** Minus sign (-) denotes decrease in population.

TABLE 10. - POPULATION, BY BIRTHPLACE : PERCENTAGE DISTRIBUTION

SOUTH AUSTRALIA, CENSUSES, 1947 TO 1966

Birthplace	Proportion of total population according to birthplace			
	1947	1954	1961	1966
	%	%	%	%
AUSTRALASIA -				
Australia -				
South Australia	83.26	76.78	71.57	67.62
Other States	10.00	9.35	9.23	9.86
Total born in Australia	93.26	86.12	80.80	77.47
New Zealand	0.21	0.19	0.19	0.20
Other Australasia	0.01	0.01	0.01	0.03
Total born in Australasia	93.48	86.33	81.00	77.70
EUROPE -				
United Kingdom and Republic of Ireland (a)	5.05	6.33	8.13	11.18
Austria	0.02	0.10	0.25	0.22
Germany	0.17	1.21	1.65	1.48
Greece	0.16	0.35	0.98	1.34
Italy	0.38	1.49	2.71	2.83
Malta	0.04	0.11	0.18	0.21
Netherlands	0.01	0.49	1.29	1.14
Poland	0.01	0.83	0.72	0.66
Yugoslavia	0.03	0.33	0.52	0.58
Other countries in Europe	0.23	1.74	1.72	1.64
Total born in Europe	6.10	12.98	18.15	21.28
Other Birthplaces	0.42	0.69	0.85	1.01
Total born in Australia	93.26	86.12	80.80	77.47
Total born outside Australia	6.74	13.88	19.20	22.53
GRAND TOTAL	100.00	100.00	100.00	100.00

(a) Includes Ireland (undefined).

Section 7. Period of Residence in Australia

Persons who were born outside Australia were asked to state their period of residence in Australia in accordance with the following instructions.

> "For persons born outside Australia write the number of completed years of continuous residence in Australia ignoring absences of less than twelve months. If resident less than twelve months, write "0"."

It should be noted that table 11 below relates to period of residence of oversea born persons in Australia and not to period of residence in South Australia.

TABLE 11. - OVERSEAS BORN POPULATION, BY PERIOD OF RESIDENCE IN AUSTRALIA

NUMBERS AND PERCENTAGE DISTRIBUTION, SOUTH AUSTRALIA

CENSUSES, 1961 AND 1966

Period of Residence in Australia (years)	Census, 30 June 1961 Persons	Census, 30 June 1966			Proportion of overseas born population		Intercensal Increase or Decrease
		Males	Females	Persons	1961	1966	
					%	%	
Under 1 year	15,240	12,235	11,062	23,297	8.19	9.47	8,057
1 and under 2	12,340	10,332	9,742	20,074	6.63	8.16	7,734
2 " " 3	12,910	8,834	8,262	17,096	6.94	6.95	4,186
3 " " 4	9,499	5,961	5,757	11,718	5.10	4.76	2,219
4 " " 5	10,181	4,349	4,441	8,790	5.47	3.57	-1,391
5 years and over	122,594	87,919	73,586	161,505	65.87	65.67	38,911
Not stated	3,348	1,935	1,533	3,468	1.80	1.41	120
Total Born Outside Australia	186,112	131,565	114,383	245,948	100.00	100.00	59,836

NOTE. Minus sign (-) denotes decrease.

Section 8. Nationality

At the 1966 Census persons were asked to state nationality in accordance with the following instructions.

> "State nationality or citizenship of the person in relation to the country to which he or she owes legal allegiance, for example: "Australian", "British", "French", "Stateless", etc. If Australian or British by naturalization, write "Australian" or "British"."

The tables in this section relate to nationality rather than to citizenship and consequently the category "British" includes all persons who, by virtue of the Nationality and Citizenship Act, 1948-1966, are deemed to be British subjects. Under Section 7 of the Act this includes citizens of: "(a) the United Kingdom and Colonies; (b) Canada; (c) New Zealand; (d) the Union of South Africa; (e) India; (f) Pakistan; (g) Ceylon; (h) the Federation of Rhodesia and Nyasaland; (i) Ghana; (j) The Federation of Malaya; (k) the State of Singapore."

Also included as "British" are persons who, under the Nationality and Citizenship Act 1948-1966, are Australian citizens or citizens of any other country declared by Regulation 5A of the Citizenship Regulations to be "a country within the Commonwealth of Nations". These are the Federation of Nigeria, the Republic of Cyprus, Sierra Leone, Tanganyika, Trinidad and Tobago, Uganda, Jamaica and Malaysia.

Additionally for the purposes of these tables Irish Nationality is included with British.

In the small number of cases where nationality was not stated allocation of a selected nationality was made in accordance with other information on the Schedule (usually birthplace).

TABLE 12. - POPULATION, BY NATIONALITY : SOUTH AUSTRALIA

CENSUSES, 1961 AND 1966

Nationality	Census, 30 June 1961 Persons	Census, 30 June 1966			Intercensal Increase or Decrease
		Males	Females	Persons	
BRITISH (a) -					
Born in Australia	783,228	416,965	428,962	845,927	62,699
Born outside Australia	128,472	103,460	90,495	193,955	65,483
Total British (a)	911,700	520,425	519,457	1,039,882	128,182
FOREIGN -					
Albanian	10	8	1	9	-1
Austrian	1,563	554	401	955	-608
Belgian	87	154	136	290	203
Bulgarian	96	40	17	57	-39
Burmese	1	..	..	..	-1
Chinese	216	65	21	86	-130
Czechoslovak	177	83	23	106	-71
Danish	491	179	108	287	-204
Dutch	9,894	3,548	3,129	6,677	-3,217
Estonian	121	31	27	58	-63
Filipino	5	12	5	17	12
Finnish	525	183	148	331	-194
French	163	173	164	337	174
German	8,290	3,085	2,597	5,682	-2,608
Greek	7,064	4,994	4,869	9,863	2,799
Hungarian	1,175	304	216	520	-655
Indonesian	36	17	5	22	-14
Israeli	22	1	1	2	-20
Italian	17,863	9,224	8,538	17,762	-101
Japanese	106	53	12	65	-41
Latvian	500	138	86	224	-276
Lebanese	98	68	61	129	31
Lithuanian	258	74	35	109	-149
Norwegian	169	148	25	173	4
Polish	2,391	934	677	1,611	-780
Portuguese	35	47	15	62	27
Romanian	57	17	12	29	-28
Russian (b)	934	354	260	614	-320
Spanish	72	462	386	848	776
Swedish	163	143	24	167	4
Swiss	106	60	54	114	8
Syrian	3	7	3	10	7
Thai	12	13	12	25	13
Turkish	17	40	32	72	55
U.S. American	383	490	326	816	433
Citizen of the United Arab Republic	6	37	28	65	59
Yugoslav	2,313	1,566	926	2,492	179
Stateless	2,131	711	447	1,158	-973
Other	87	88	61	149	62
Total Foreign	57,640	28,105	23,888	51,993	-5,647
GRAND TOTAL	969,340	548,530	543,345	1,091,875	122,535

(a) See text on previous page. (b) Includes Ukrainian.

NOTE. Minus sign (-) denotes decrease in population.

TABLE 13. - POPULATION, BY NATIONALITY : PERCENTAGE DISTRIBUTION

SOUTH AUSTRALIA, CENSUSES, 1947 TO 1966

Nationality	Proportion of total population according to nationality			
	1947	1954	1961	1966
	%	%	%	%
BRITISH (a) -				
Born in Australia	93.26	86.12	80.80	77.47
Born outside Australia	6.44	7.99	13.25	17.76
Total British	99.69	94.12	94.05	95.24
FOREIGN -				
Austrian	0.00	0.04	0.16	0.09
Dutch	0.00	0.50	1.02	0.61
German	0.04	0.75	0.86	0.52
Greek	0.06	0.25	0.73	0.90
Italian	0.09	1.17	1.84	1.63
Polish	0.00	0.85	0.25	0.15
Yugoslav	0.01	0.30	0.24	0.23
All other nationalities	0.11	2.04	0.85	0.64
Total Foreign	0.31	5.88	5.95	4.76
GRAND TOTAL	100.00	100.00	100.00	100.00

(a) See text on page 12.

Section 9. Religion

At the 1966 Census persons were asked to state their religion in accordance with the following instructions.

> "State the full name of the religious denomination. (There is no penalty for failure to answer this question)."

Section 21 of the Census and Statistics Act, 1905-1966 provides that "No person shall be liable to any penalty for omitting or refusing to state the religious denomination or sect to which he belongs or adheres."

Owing to the very large numbers of persons who take advantage of the voluntary nature of the question and who failed to give any particulars regarding religion at the 1966 Census and at the three preceding Censuses, it is not possible to define precisely the composition of the population in terms of religious creed; neither is it possible to make entirely satisfactory intercensal comparisons of the numbers of persons adhering to the various religious denominations.

TABLE 14. - POPULATION, BY RELIGIOUS DENOMINATION : NUMBERS AND PERCENTAGE DISTRIBUTION

SOUTH AUSTRALIA, CENSUSES, 1961 AND 1966

Religion	Census, 30 June 1961 Persons	Census, 30 June 1966			Proportion of total population		Intercensal Increase or Decrease
		Males	Females	Persons	1961 %	1966 %	Numerical
CHRISTIAN -							
Baptist	20,840	10,342	11,893	22,235	2.15	2.04	1,395
Brethren	543	270	272	542	0.06	0.05	-1
Catholic, Roman (a)	59,620	40,016	34,952	74,968	6.15	6.87	15,348
Catholic (a)	123,415	72,153	73,455	145,608	12.73	13.34	22,193
Churches of Christ	23,897	11,884	13,460	25,344	2.47	2.32	1,447
Church of England	255,053	141,408	144,746	286,154	26.31	26.21	31,101
Congregational	17,867	8,561	9,727	18,288	1.84	1.67	421
Orthodox	18,644	14,852	12,901	27,753	1.92	2.54	9,109
Lutheran	53,947	29,487	29,794	59,281	5.57	5.43	5,334
Methodist	216,769	110,976	116,507	227,483	22.36	20.83	10,714
Presbyterian	38,103	21,286	21,401	42,687	3.93	3.91	4,584
Salvation Army	6,441	3,542	3,762	7,304	0.66	0.67	863
Seventh-day Adventist	2,557	1,339	1,660	2,999	0.26	0.27	442
Protestant (undefined)	11,487	6,556	6,420	12,976	1.19	1.19	1,489
Other (including Christian undefined)	9,717	6,863	7,456	14,319	1.00	1.31	4,602
Total Christian	858,900	479,535	488,406	967,941	88.61	88.65	109,041
NON-CHRISTIAN -							
Hebrew	985	622	627	1,249	0.10	0.11	264
Other	1,002	678	413	1,091	0.10	0.10	89
Total Non-Christian	1,987	1,300	1,040	2,340	0.20	0.21	353
Indefinite	2,614	1,908	1,593	3,501	0.27	0.32	887
No religion	3,234	5,379	2,993	8,372	0.33	0.77	5,138
No reply	102,605	60,408	49,313	109,721	10.59	10.05	7,116
GRAND TOTAL	969,340	548,530	543,345	1,091,875	100.00	100.00	122,535

(a) As stated in individual Census Schedules.

NOTE. Minus sign (-) denotes decrease in population.

Section 10. Education

At the 1966 Census persons in South Australia were asked to state their level of education in accordance with the following instructions.

> "Education. For each person state the highest level of schooling completed. If passed at Leaving or Leaving Honours level, write 'M'. If passed at Intermediate level, write 'J'. If attended secondary school (e.g., high, technical, non-Government) but passed no examinations at Intermediate level or above, write 'H'. If attended or completed infants' or primary school or passed final primary examination such as Qualifying Certificate (Q.C.), Progress Certificate or Inspectors' Examination, write 'P'. If never attended school, write 'N'.
>
> Note: For persons whose highest level of schooling was received overseas, or in another Australian State or Territory, give what is considered to be the equivalent in terms of the above categories."

In addition to the above, which relates to level of schooling, persons with qualifications received after completion of formal schooling were required to supply information in accordance with the following instruction.

> "Qualifications. State the person's qualifications, trade training or other qualifications and the institution at which obtained e.g., Bachelor of Engineering, University of Sydney; Diploma of Architecture, South Australian Institute of Technology; A.A.S.A.; Certificate of Management, Hobart Technical College; Five years' Apprenticeship."

The information obtained was used to determine two additional levels of completed education, viz. University degree and Other tertiary qualifications. Particulars of individual qualifications are not available.

It was intended that persons attending secondary school who had not passed examinations at intermediate level should answer "H". However, this intention was obscured by the use of the past tense in the instruction, with the result that some secondary school students were either recorded as having attended primary school ("P") or the level of schooling was not stated.

To provide for this misunderstanding, all 12, 13 and 14 year olds shown as "P" were redistributed as "P" or "H" in proportion with age distributions obtained from the Department of Education.

In the cases where education level was not stated for children aged 0-16 years the level was determined as follows. Children aged 0-11 years were classified "never attended school" or "primary" according to relevant information on the Schedule (particularly activity). Children aged 12-14 years were allocated in accordance with the proportion of children of each age in primary and secondary school as recorded by the Department of Education during the intercensal period. Children aged 15 or 16 years were classified "secondary" where other information on the Schedule showed them to be still attending school.

TABLE 15. - POPULATION, BY EDUCATIONAL ATTAINMENT : NUMBERS AND PERCENTAGE DISTRIBUTION

SOUTH AUSTRALIA, CENSUS, 30 JUNE 1966

Highest Level of Education Attained	Males	Females	Persons	Percentage Distribution		
				Males	Females	Persons
				%	%	%
Tertiary -						
University degree	7,632	2,060	9,692	1.39	0.38	0.89
Other tertiary qualifications	10,907	7,392	18,299	1.99	1.36	1.68
Secondary -						
Passed at leaving or leaving honours level	41,373	32,148	73,521	7.54	5.92	6.73
Passed at intermediate level	69,281	73,387	142,668	12.63	13.51	13.07
Attended secondary school (a)	130,811	131,190	262,001	23.85	24.14	24.00
Primary -						
Attended primary school (b)	221,516	232,459	453,975	40.38	42.78	41.58
No schooling	60,221	57,605	117,826	10.98	10.60	10.79
Not stated	6,789	7,104	13,893	1.24	1.31	1.27
GRAND TOTAL	548,530	543,345	1,091,875	100.00	100.00	100.00

(a) Passed no examination at intermediate level or above. (b) Or passed final primary examinations.

Section 11. Work Force

At the 1961 and previous Censuses the work force was determined as:

"Those who are engaged in an industry, business, profession, trade or service at the time of the Census (including those on long service leave, etc.) ....."; and

"..... those out of a job at time of the Census but who are usually engaged in an industry, business, profession, trade or service ....."

At the 1966 Census an additional set of four questions was asked in order to obtain information on the basis of which the work force could be determined more precisely. The questions were as follows.

"Did the person have a job or business of any kind last week (even though he may have been temporarily absent from it)? ANSWER "YES" or "NO"."

"Did the person do any work at all last week for payment or profit? ANSWER "YES" or "NO". Persons working without pay as a helper in a "family business" or farm and members of the clergy and of religious orders (other than purely contemplative orders) should answer "YES" to this question. Persons doing only unpaid housework should answer "NO"."

"Was the person temporarily laid off by his employer without pay for the whole of last week? ANSWER "YES" or "NO"."

"Did the person look for work last week? ANSWER "YES" or "NO". (Note. "Looking for work" means (i) being registered with Commonwealth Employment Service, or (ii) approaching prospective employers, or (iii) placing or answering advertisements, or (iv) writing letters of application, or (v) awaiting the result of recent applications)."

The work force includes all persons for whom the answer "yes" was given to any one of these four questions. Except that persons helping but not receiving wages or a salary who usually worked less than 15 hours a week were excluded from the work force.

This approach conforms closely to the recommendations of the Eighth International Conference of Labour Statisticians held in Geneva in 1954 and the information so obtained has been used in determining the work force for the purposes of the 1966 Census.

The net effect of the new definition is to include approximately 14,600 additional persons in the South Australian work force i.e. a proportionate increase in the South Australian work force of approximately 3.4 per cent. The major factor in this change was females working part-time (sometimes for only a few hours a week) some of whom, in 1961, did not consider themselves as "..... engaged in an industry, business, profession, trade or service."

Section 12. Occupational Status

Persons in the work force were asked to state occupational status in accordance with the following instructions.

"If working for wages or salary (including apprentices), write "W".
If conducting own business or profession and not at present employing others, write "O".
If conducting own business or profession and at present employing others, write "E".
If helping but not receiving wages or salary, write "H".
If looking for first job, write "F"."

Persons not in the work force were asked to state activity in accordance with the following instructions.

"Persons not engaged in an industry, business, profession, trade or service.

For - Children not attending school, write "C". Full-time students or children attending school, write "S". Mainly dependent on pension or superannuation, write "P". Of independent means, write "M". Engaged in unpaid home duties, write "H.D.". Inmates of institutions (e.g., for invalids and the aged, gaols, reformatories, etc.), write "I". Others not engaged in industry, etc., write "N.A.". (Young persons seeking work but not previously employed, write "O" in answer to this question)."

TABLE 16. - POPULATION, BY OCCUPATIONAL STATUS : NUMBERS AND PERCENTAGE DISTRIBUTION

SOUTH AUSTRALIA, CENSUS, 30 JUNE 1966

Occupational Status	Males	Females	Persons	Percentage Distribution		
				Males	Females	Persons
				%	%	%
IN WORK FORCE -						
Employed -						
Employer	23,747	6,228	29,975	4.33	1.15	2.75
Self-Employed	31,135	7,205	38,340	5.68	1.33	3.51
Employee-on wage or salary	259,105	111,197	370,302	47.24	20.47	33.91
Helper, Unpaid	1,167	2,613	3,780	0.21	0.48	0.35
Total Employed	315,154	127,243	442,397	57.45	23.42	40.52
Unemployed	4,464	3,563	8,027	0.81	0.66	0.74
Total in Work Force	319,618	130,806	450,424	58.27	24.07	41.25
NOT IN WORK FORCE -						
Child not at school	57,455	54,372	111,827	10.47	10.01	10.24
Child attending school or full-time student	130,409	120,284	250,693	23.77	22.14	22.96
Mainly dependent on pension or superannuation	26,500	42,385	68,885	4.83	7.80	6.31
Of independent means	5,189	5,359	10,548	0.95	0.99	0.97
Home duties	..	181,791	181,791	..	33.46	16.65
Inmates of institutions	3,267	3,761	7,028	0.60	0.69	0.64
Other not in work force	6,092	4,587	10,679	1.11	0.84	0.98
Total Not in Work Force	228,912	412,539	641,451	41.73	75.93	58.75
GRAND TOTAL	548,530	543,345	1,091,875	100.00	100.00	100.00

Section 13. Occupation

Persons in the work force were asked to state occupation in accordance with the following instructions.

> "State in precise (or award) terms the person's main occupation last week, using where possible two or more words. For example, "Builder's Labourer", "Dairy Farm Hand", "Clothing Machinist", "Wood Machinist", "Motor Mechanic", "Electrical Fitter", "Coal Wheeler", "Dairy Farmer", etc. Employees of Government Departments or Authorities should be described by their official designation, such as "District Employment Officer", "Shire Clerk", etc., and not by such terms as "Public Servant", etc."

The precise classification of persons in the work force according to Occupation and Industry is extremely difficult but subject to continuing efforts to improve the quality of the data from census to census. Consequently the comparison of data compiled at the 1966 Census with that obtained at previous censuses is not only influenced by changes in the definition and content of the work force (see Section 11) but by the different responses which may have been evoked by efforts to improve the questions on the Census Schedule, and by some changes in coding rules designed to rectify known deficiencies in the data. Classification according to Occupation and Industry is difficult mainly because of the problem of conveying through a printed form the exact nature of the information required (e.g. the conceptual difference between 'occupation' and 'industry') and the consequential inadequacy of many replies.

Classification according to occupation is particularly difficult because: (a) the range of occupations is so extensive; (b) there is lack of uniformity in occupational terms, which vary between industries, locations and States; and (c) respondents fail to give precise descriptions, especially of other members of the family, either through carelessness or ignorance of occupational designations. Similarly, classification according to industry is complicated by the development of new fields of industrial enterprise and the splitting and overlapping of previously identifiable fields.

The information relating to occupations and industries will therefore be subjected to detailed investigation when further tabulations become available. Occupations tabulated according to industry and other characteristics such as age will throw further light on those statistics which prima facie appear to warrant verification, (e.g. where females have been classified to occupations traditionally - but not necessarily exclusively - undertaken by males). However the information relating to occupations and industries in the following tables is published now with the above qualifications in order to obviate the delay which would eventuate if all investigations were to be undertaken prior to publication. The figures can be regarded as generally satisfactory but subject to revision.

TABLE 17. - POPULATION, BY OCCUPATION : NUMBERS AND PERCENTAGE DISTRIBUTION

SOUTH AUSTRALIA, CENSUS, 30 JUNE 1966

NOTE. Occupation groups and minor groups used in this table are contained in the 1966 Classification and Classified List of Occupations published by this Bureau.

Occupation Major Group and Minor Group	Males	Females	Persons	Proportion of total Work Force
				%
0. PROFESSIONAL, TECHNICAL AND RELATED WORKERS -				
Architects, engineers and surveyors	2,423	8	2,431	0.54
Chemists, physicists, geologists and other physical scientists	946	62	1,008	0.22
Biologists, veterinarians, agronomists and related scientists	333	39	372	0.08
Medical practitioners and dentists	1,386	128	1,514	0.34
Nurses	369	7,126	7,495	1.66
Professional medical workers, n.e.c.	775	409	1,184	0.26
Teachers	5,940	8,303	14,243	3.16
Clergy and related members of religious orders	1,295	244	1,539	0.34
Law professionals	378	31	409	0.09
Artists, entertainers, writers and related workers	1,267	702	1,969	0.44
Draftsmen and technicians, n.e.c.	6,127	1,072	7,199	1.60
Other professional, technical and related workers	2,595	528	3,123	0.69
Total Professional, Technical and Related Workers	23,834	18,652	42,486	9.43
1. ADMINISTRATIVE, EXECUTIVE AND MANAGERIAL WORKERS -				
Administrators and executive officials, government, n.e.c.	1,069	18	1,087	0.24
Employers, workers on own account, directors, managers, n.e.c.	23,211	3,076	26,287	5.84
Total Administrative, Executive and Managerial Workers	24,280	3,094	27,374	6.08
2. CLERICAL WORKERS -				
Book-keepers and cashiers	2,854	2,339	5,193	1.15
Stenographers and typists	..	14,884	14,884	3.30
Other clerical workers	22,569	18,777	41,346	9.18
Total Clerical Workers	25,423	36,000	61,423	13.64
3. SALES WORKERS -				
Insurance, real estate salesmen, auctioneers and valuers	2,158	128	2,286	0.51
Commercial travellers and manufacturers' agents	4,381	162	4,543	1.01
Proprietors and shopkeepers working on own account, n.e.c., retail and wholesale trade, salesmen, shop assistants and related workers	10,835	18,871	29,706	6.60
Total Sales Workers	17,374	19,161	36,535	8.11

TABLE 17. - POPULATION, BY OCCUPATION : NUMBERS AND PERCENTAGE DISTRIBUTION

SOUTH AUSTRALIA, CENSUS, 30 JUNE 1966 - continued

NOTE. Occupation groups and minor groups used in this table are contained in the 1966 Classification and Classified List of Occupations published by this Bureau.

Occupation Major Group and Minor Group	Males	Females	Persons	Proportion of total Work Force
				%
4. FARMERS, FISHERMEN, HUNTERS, TIMBER GETTERS AND RELATED WORKERS -				
Farmers and farm managers	26,499	3,906	30,405	6.75
Farm workers, including farm foremen, n.e.c.	12,161	4,492	16,653	3.70
Wool classers	220	..	220	0.05
Hunters and trappers	123	..	123	0.03
Fishermen and related workers	917	19	936	0.21
Timber getters and other forestry workers	803	3	806	0.18
Total Farmers, Fishermen, Hunters, Timber Getters and Related Workers	40,723	8,420	49,143	10.91
5. MINERS, QUARRYMEN AND RELATED WORKERS -				
Miners and quarrymen	1,439	26	1,465	0.33
Well drillers and related workers	178	..	178	0.04
Mineral treaters	124	..	124	0.03
Total Miners, Quarrymen and Related Workers	1,741	26	1,767	0.39
6. WORKERS IN TRANSPORT AND COMMUNICATION OCCUPATIONS -				
Deck officers, engineer officers and pilots, ship	423	..	423	0.09
Deck and engine room hands, ship, barge, crews and boatmen	880	..	880	0.20
Aircraft pilots, navigators and flight engineers	119	2	121	0.03
Drivers and firemen, railway	1,079	..	1,079	0.24
Drivers, road transport	15,145	305	15,450	3.43
Guards and conductors, railway	363	..	363	0.08
Inspectors, supervisors, traffic controllers and despatchers, transport	2,000	35	2,035	0.45
Telephone, telegraph and related telecommunication operators	337	2,265	2,602	0.58
Postmasters, postmen and messengers	2,238	428	2,666	0.59
Workers in transport and communication occupations, n.e.c.	690	11	701	0.16
Total Workers in Transport and Communication Occupations	23,274	3,046	26,320	5.84
7/8. CRAFTSMEN, PRODUCTION-PROCESS WORKERS AND LABOURERS, N.E.C. -				
Spinners, weavers, knitters, dyers and related workers	926	885	1,811	0.40
Tailors, cutters, furriers and related workers	1,502	3,443	4,945	1.10
Leather cutters, lasters and sewers (except gloves and garments) and related workers	923	571	1,494	0.33
Furnacemen, rollers, drawers, moulders and related metal making and treating workers	2,159	..	2,159	0.48
Precision instrument makers, watchmakers, jewellers and related workers	1,321	58	1,379	0.31
Toolmakers, machinists, plumbers, welders, platers and related workers	41,808	604	42,412	9.42
Electricians and related electric and electronics workers	11,976	165	12,141	2.70
Metal makers, metal workers and electrical production-process workers, n.e.c.	5,288	3,396	8,684	1.93
Carpenters, joiners, cabinetmakers and related workers	12,299	296	12,595	2.80

TABLE 17. - POPULATION, BY OCCUPATION : NUMBERS AND PERCENTAGE DISTRIBUTION

SOUTH AUSTRALIA, CENSUS, 30 JUNE 1966 - continued

NOTE. Occupation groups and minor groups used in this table are contained in the 1966 Classification and Classified List of Occupations published by this Bureau.

Occupation Major Group and Minor Group	Males	Females	Persons	Proportion of total Work Force
				%
7/8. CRAFTSMEN, PRODUCTION-PROCESS WORKERS AND LABOURERS, N.E.C. - continued -				
Painters and decorators	5,740	77	5,817	1.29
Bricklayers, plasterers and construction workers, n.e.c.	9,578	15	9,593	2.13
Compositors, pressmen, engravers, book-binders and related workers	2,303	573	2,876	0.64
Potters, kilnmen, glass and clay formers and related workers	970	106	1,076	0.24
Millers, bakers, brewmasters and related food and beverage workers	7,592	1,606	9,198	2.04
Chemical and related process workers	1,391	205	1,596	0.35
Tobacco preparers and tobacco product makers	1	1	2	0.00
Craftsmen and production-process workers, n.e.c.	2,256	1,078	3,334	0.74
Packers, labellers and related workers	1,278	2,145	3,423	0.76
Stationary engine, excavating, lifting equipment operators and related workers	6,952	13	6,965	1.55
Freight handlers, including waterside workers	10,528	286	10,814	2.40
Labourers, n.e.c.	18,636	279	18,915	4.20
Total Craftsmen, Production-Process Workers and Labourers, n.e.c.	145,427	15,802	161,229	35.79
9. SERVICE, SPORT AND RECREATION WORKERS -				
Fire brigade men, policemen, protective service and related workers	3,385	106	3,491	0.78
Housekeepers, cooks, maids and related workers	1,338	10,140	11,478	2.55
Waiters, bartenders	1,603	1,921	3,524	0.78
Building caretakers, cleaners	2,025	4,373	6,398	1.42
Barbers, hairdressers, beauticians and related workers	858	2,181	3,039	0.67
Launderers, dry cleaners and pressers	425	1,203	1,628	0.36
Athletes, sportsmen and related workers	260	43	303	0.07
Photographers and related camera operators	323	110	433	0.10
Embalmers and undertakers	45	9	54	0.01
Service, sport, recreation workers, n.e.c.	1,349	1,900	3,249	0.72
Total Service, Sport and Recreation Workers	11,611	21,986	33,597	7.46
10. MEMBERS OF ARMED SERVICES	3,432	168	3,600	0.80
11. OCCUPATION INADEQUATELY DESCRIBED OR NOT STATED	2,499	4,451	6,950	1.54
GRAND TOTAL IN THE WORK FORCE	319,618	130,806	450,424	100.00

Section 14. Industry

Persons in the work force were asked to state industry in accordance with the following instructions.

> "State the exact branch of industry, business or service in which mainly engaged last week, using two or more words where possible. For example, "Dairy Farming", "Coal Mining", "Woollen Mills", "Retail Grocery", "Road Construction", etc. Employees should state the industry of their employer. For example, a carpenter employed by a coal mining company should state "Coal Mining". If employed by a Government Department or other public body, state also its name. For paid housekeepers and domestic servants in private households, write "P.H.". "

From the answers to this question, persons were classified according to the Bureau's "Classification of Industries" which provides for each person to be classified according to the nature of the business in which mainly engaged, regardless of whether operated by a government authority, corporation or individual.

The precise classification of persons in the work force according to industry is subject to the difficulties outlined on page 19.

TABLE 18. - POPULATION, BY INDUSTRY : NUMBERS AND PERCENTAGE DISTRIBUTION

SOUTH AUSTRALIA, CENSUS, 30 JUNE 1966

NOTE. Industry groups and sub-groups used in this table are contained in the 1966 Classification and Classified List of Industries published by this Bureau.

Industry Group and Sub-group	Males	Females	Persons	Proportion of total Work Force
				%
A. PRIMARY PRODUCTION -				
Fishing	941	30	971	0.22
Hunting and trapping	121	3	124	0.03
Rural industries	36,989	8,690	45,679	10.14
Forestry	834	47	881	0.20
Total Primary Production	38,885	8,770	47,655	10.58
B. MINING AND QUARRYING -				
Mining (including opencut mining)	1,985	111	2,096	0.47
Quarrying	1,085	50	1,135	0.25
Total Mining and Quarrying	3,070	161	3,231	0.72
C. MANUFACTURING -				
Manufacture relating to cement, bricks, glass and stone	4,367	444	4,811	1.07
Manufacture of products of petroleum and coal (excluding chemical and gas works)	353	39	392	0.09
Founding, engineering and metalworking	36,910	7,941	44,851	9.96
Manufacture, assembly and repair of ships, vehicles, parts and accessories	25,118	1,877	26,995	5.99
Manufacture of yarns, textiles and articles thereof (excluding clothing and furnishing drapery)	1,908	1,360	3,268	0.73
Manufacture of clothing and knitted goods (including needleworking)	656	2,438	3,094	0.69
Manufacture of boots, shoes and accessories (other than rubber or plastic)	956	632	1,588	0.35
Manufacture of food, drink and tobacco	11,399	4,380	15,779	3.50
Sawmilling and manufacture of wood products (other than furniture)	4,482	457	4,939	1.10
Manufacture of furniture and fittings (other than metal), bedding and furnishing drapery	2,230	519	2,749	0.61
Manufacture of paper and paper products, printing, packaging, bookbinding and photography	5,129	1,944	7,073	1.57
Manufacture of chemicals, dyes, explosives, paints and non-mineral oils	3,306	735	4,041	0.90
Manufacture of jewellery, watchmaking, electroplating and minting	500	109	609	0.14

TABLE 18. - POPULATION, BY INDUSTRY : NUMBERS AND PERCENTAGE DISTRIBUTION

SOUTH AUSTRALIA, CENSUS, 30 JUNE 1966 - continued

NOTE. Industry groups and sub-groups used in this table are contained in the 1966 Classification and Classified List of Industries published by this Bureau.

Industry Group and Sub-group	Males	Females	Persons	Proportion of total Work Force
				%
C. MANUFACTURING - continued				
Preparation of skins and leather; manufacture of goods of leather and leather substitutes (other than clothing or footwear)	378	110	488	0.11
Manufacture of rubber goods	1,779	432	2,211	0.49
Manufacture of musical, surgical and scientific instruments and apparatus	352	136	488	0.11
Manufacture of plastic products (n.e.i.)	397	288	685	0.15
Other manufacturing	491	354	845	0.19
Manufacturing undefined	87	63	150	0.03
Total Manufacturing	100,798	24,258	125,056	27.76
D. ELECTRICITY, GAS, WATER AND SANITARY SERVICES (PRODUCTION, SUPPLY AND MAINTENANCE) -				
Gas and electricity	6,269	368	6,637	1.47
Water supply, sewerage, etc.	4,536	195	4,731	1.05
Total Electricity, Gas, Water and Sanitary Services	10,805	563	11,368	2.52
E. BUILDING AND CONSTRUCTION -				
Construction and repair of buildings	25,330	1,259	26,589	5.90
Construction works (other than buildings)	11,589	256	11,845	2.63
Total Building and Construction	36,919	1,515	38,434	8.53
F. TRANSPORT AND STORAGE -				
Road transport	9,990	1,117	11,107	2.47
Shipping	2,177	172	2,349	0.52
Loading and discharging vessels	2,645	38	2,683	0.60
Rail and air transport	6,818	814	7,632	1.69
Other transport	1	..	1	0.00
Storage	180	30	210	0.05
Total Transport and Storage	21,811	2,171	23,982	5.32
G. COMMUNICATION	7,683	2,200	9,883	2.19
H. FINANCE AND PROPERTY -				
Banking	4,221	2,064	6,285	1.40
Insurance	2,835	2,165	5,000	1.11
Other finance and property	2,745	1,862	4,607	1.02
Total Finance and Property	9,801	6,091	15,892	3.53
I. COMMERCE -				
Wholesale trade	15,870	5,640	21,510	4.78
Livestock and primary produce dealing, etc.	3,255	780	4,035	0.90
Retail trade	25,736	24,924	50,660	11.25
Total Commerce	44,861	31,344	76,205	16.92
J. PUBLIC AUTHORITY (N.E.I.) AND DEFENCE SERVICES -				
Public authority activities (n.e.i.)	7,598	3,226	10,824	2.40
Defence : enlisted personnel	3,432	168	3,600	0.80
Defence : civilian employees	495	147	642	0.14
Total Public Authority (n.e.i.) and Defence Services	11,525	3,541	15,066	3.35
K. COMMUNITY AND BUSINESS SERVICES (INCL. PROFESSIONAL) -				
Law, order and public safety	3,396	985	4,381	0.97
Religion and social welfare	1,892	1,917	3,809	0.85
Health, hospitals, etc.	4,094	13,710	17,804	3.95

TABLE 18. - POPULATION, BY INDUSTRY : NUMBERS AND PERCENTAGE DISTRIBUTION

SOUTH AUSTRALIA, CENSUS, 30 JUNE 1966 - continued

NOTE. Industry groups and sub-groups used in this table are contained in the 1966 Classification and Classified List of Industries published by this Bureau.

Industry Group and Sub-group	Males	Females	Persons	Proportion of total Work Force
				%
K. COMMUNITY AND BUSINESS SERVICES (INCL. PROFESSIONAL) - continued				
Education	7,737	11,733	19,470	4.32
Other community and business services (incl. professional)	3,104	2,277	5,381	1.19
Total Community and Business Services	20,223	30,622	50,845	11.29
L. AMUSEMENT, HOTELS AND OTHER ACCOMMODATION, CAFES, PERSONAL SERVICE, ETC. -				
Amusement, sport and recreation	2,885	1,153	4,038	0.90
Private domestic service	532	2,604	3,136	0.70
Hotels, boarding houses and other accommodation and restaurants	4,108	6,600	10,708	2.38
Other personal services	2,271	4,346	6,617	1.47
Total Amusement, Hotels and Other Accommodation, Cafes, Personal Services, etc.	9,796	14,703	24,499	5.44
M. OTHER INDUSTRIES	3	3	6	0.00
N. INDUSTRY INADEQUATELY DESCRIBED OR NOT STATED	3,438	4,864	8,302	1.84
GRAND TOTAL IN THE WORK FORCE	319,618	130,806	450,424	100.00

LIST OF 1966 CENSUS PUBLICATIONS ISSUED

State	Field Count State-ments	Census Bulletins							
		Summary of Pop.	Summary of Dwgs.	Age x Marital Status	Industry x Age	O/S Born B'place x Nat'y.	Industry x Occ. St.	Mar. St. x Age x Occ. St.	Pop./Dwgs. x L.G.As.
		(1)	(2)	(3)	(4)	(5)	(6)	(7)	(8)
1 N.S.W.	No. 6 22.12.66	13.10.67							
2 Vic.	No. 7 10. 1.67	20.10.67							
3 Qld	No. 8 19. 1.67	27.10.67							
4 S.A.	No. 9 20. 1.67	17.11.67							
5 W.A.	No. 10 24. 1.67	7.11.67							
6 Tas.	No. 11 27. 1.67	2.11.67							
7 N.T.	No. 12 10. 2.67	10.11.67							
8 A.C.T.	Nos 1 & 5 22. 7.66 and 2.12.66	11. 4.67	22. 6.67	26. 4.67	3. 5.67	4. 5.67	9. 5.67	10. 5.67	23. 6.67
9 Aust.	Nos. 3 & 4 13.10.66 and 14.11.66								
Ext. Terr's	No. 2 22. 7.66								

J. P. O'NEILL
ACTING COMMONWEALTH STATISTICIAN

COMMONWEALTH BUREAU OF CENSUS AND STATISTICS

CANBERRA, A.C.T. 2600 17 NOVEMBER 1967

NOTE. Inquiries concerning these statistics may be made in Canberra by telephoning 4 1971 Extension 25.

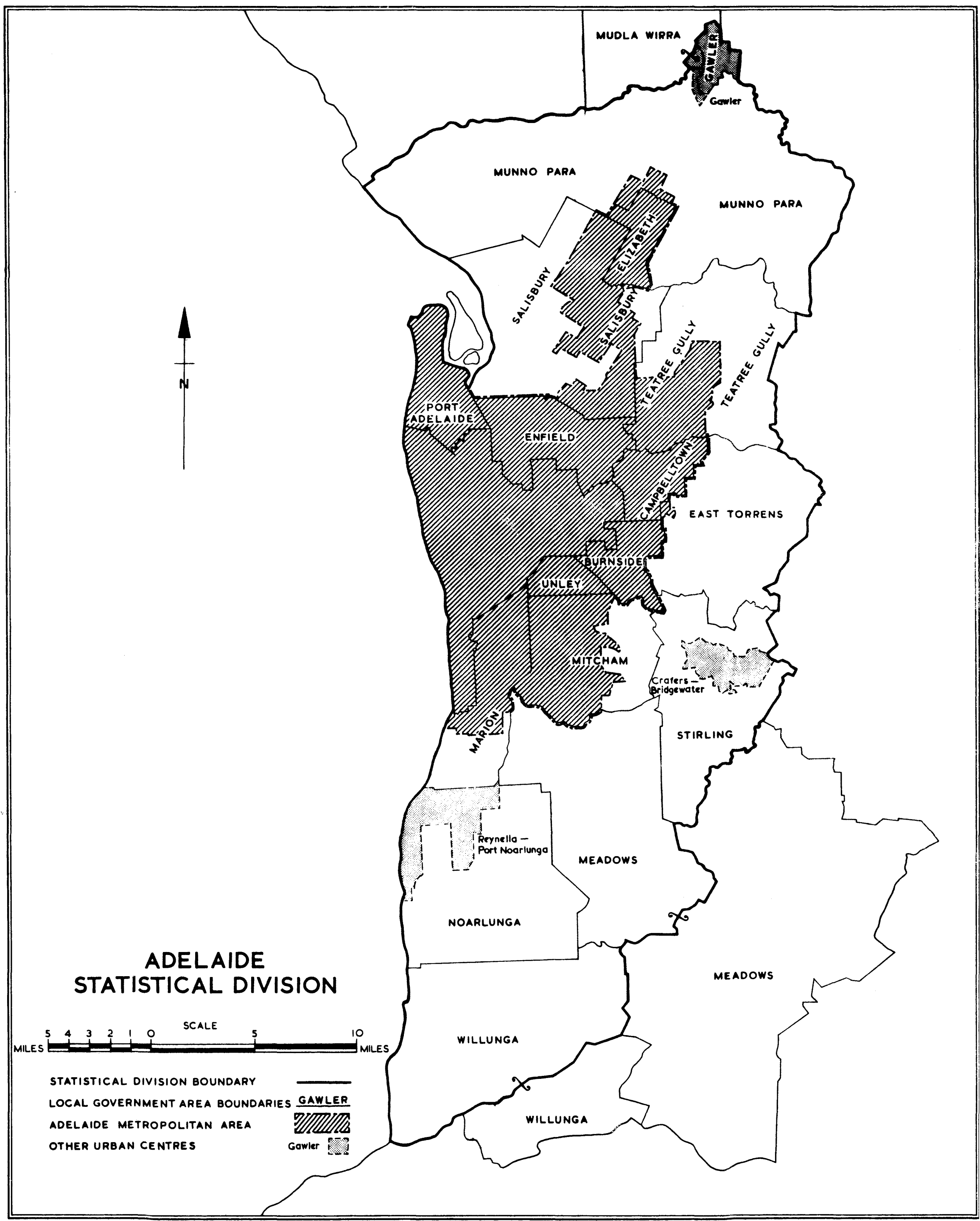
MUDLA WIRRA
GAWLER
Gawler
MUNNO PARA
MUNNO PARA
ELIZABETH
SALISBURY
SALISBURY
SALISBURY
TEATREE GULLY
TEATREE GULLY
N
PORT ADELAIDE
ENFIELD
CAMPBELLTOWN
EAST TORRENS
BURNSIDE
UNLEY
MITCHAM
Crafers — Bridgewater
MARION
STIRLING
Reynella — Port Noarlunga
MEADOWS
NOARLUNGA
MEADOWS
WILLUNGA
WILLUNGA
ADELAIDE
STATISTICAL DIVISION
SCALE
5 4 3 2 1 0 5 10
MILES MILES
STATISTICAL DIVISION BOUNDARY
LOCAL GOVERNMENT AREA BOUNDARIES
GAWLER
ADELAIDE METROPOLITAN AREA
OTHER URBAN CENTRES
Gawler

COMMONWEALTH BUREAU OF CENSUS AND STATISTICS

CANBERRA, AUSTRALIA

CENSUS OF THE COMMONWEALTH OF AUSTRALIA

30 JUNE 1966

CENSUS BULLETIN NO. 4.2 - SUMMARY OF DWELLINGS

SOUTH AUSTRALIA

CONTENTS

Section		Page
1.	Introduction	2
2.	Geographical Distribution	3
3.	Definitions	3
4.	Class of Dwelling -	3
	Table 1. - Number of Dwellings, by Class, Numbers and Percentage Distribution, Urban and Rural : Censuses, 1961 and 1966	5
	Table 2. - Number of Inmates, by Class of Dwelling, Numbers and Percentage Distribution, Urban and Rural : Censuses, 1961 and 1966	6
	Table 3. - Number of Occupied Private Houses, Self-contained Flats and Other Private Dwellings, Non-private Dwellings and Unoccupied Dwellings, Urban and Rural Censuses, 1961 and 1966	7
5.	Material of Outer Walls -	7
	Table 4. - Number of Occupied Private Houses and Self-contained Flats, by Material of Outer Walls : Censuses, 1961 and 1966	8
6.	Number of Rooms -	8
	Table 5. - Number of Occupied Private Dwellings, by Class and Number of Rooms : Censuses, 1961 and 1966 ..	9
	Table 6. - Number of Occupied Private Dwellings, by Number of Rooms Numbers and Percentage Distribution, Urban and Rural Censuses, 1961 and 1966	10
7.	Number of Inmates -	10
	Table 7. - Number of Occupied Private Dwellings, by Class and Number of Inmates : Censuses, 1961 and 1966 ..	10
	Table 8. - Number of Occupied Private Dwellings, by Number of Inmates, Numbers and Percentage Distribution, Urban and Rural : Censuses, 1961 and 1966 ..	11
	Table 9. - Number of Occupied Private Houses, Self-contained Flats and Other Private Dwellings, by Number of Inmates and Number of Rooms per Dwelling : Census, 30 June 1966	12
8.	Nature of Occupancy -	14
	Table 10. - Number of Occupied Private Houses and Self-contained Flats, by Nature of Occupancy, Numbers and Percentage Distribution, Urban and Rural : Censuses, 1961 and 1966	14
9.	Facilities -	15
	Table 11. - Number of Occupied Private Houses and Self-contained Flats, by Facilities, Urban and Rural : Censuses, 1961 and 1966	15
10.	Number of Motor Vehicles -	16
	Table 12. - Number of Occupied Private Houses and Self-contained Flats, by Number of Motor Vehicles, Urban and Rural Census, 30 June 1966	16
11.	Unoccupied Dwellings -	16
	Table 13. - Number of Unoccupied Dwellings, by Class, Urban and Rural : Censuses, 1961 and 1966 ..	16
	List of 1966 Census Publications Issued	17

Introduction

Statistics of the characteristics of the population and of dwellings as compiled from Householder's Schedules of the Census of 30 June 1966 are being issued progressively in mimeographed bulletins for each State and Territory.

Each bulletin will be allotted a two-figure code (e.g. 4.2). The first digit identifies the State and Territory concerned and follows the order used in Bureau publications, namely:

1 - New South Wales;
2 - Victoria;
3 - Queensland;
4 - South Australia;
5 - Western Australia;
6 - Tasmania;
7 - Northern Territory;
8 - Australian Capital Territory; and
9 - Australia.

The second digit identifies the content of the bulletin, as follows:

1. Summary of population;

2. Summary of dwellings;

3. Ages of the population according to marital status;

4. Ages of the population according to industry;

5. Birthplaces of the overseas born population according to nationality;

6. Occupational status of the population according to industry;

7. Occupational status of the population according to age and marital status;

8. Population and dwellings in local government areas.

A list of the 1966 Census bulletins so far issued is contained on page 17.

Additional publications containing further cross-classifications and more detailed geographical data will be issued progressively for Australia as a whole.

All tables in this bulletin exclude particulars of full-blood Aborigines and dwellings occupied solely by them. A publication containing details of the characteristics of the Aboriginal population was issued on 16 April 1969.

Persons having diplomatic immunity (diplomatic and home-based staff of diplomatic missions, and their families) are not included. Dwellings occupied by persons having diplomatic immunity have also been excluded.

Although careful efforts are made to keep errors in the Census to a minimum, the large and complex task of processing Census data invariably results in minor discrepancies between the Census results produced at different stages of the Census programme. Because of the complexity of processing, and the fact that tabulations are produced progressively, it is frequently not practicable to rectify such small discrepancies. Consequently, some differences will be evident between tables included in a particular Census publication, as well as between a particular Census publication and previous publications. In all such cases the differences are small (generally no more than .02%) and in no way affect the general validity of the Census results.

Any discrepancies in the addition of percentages to totals within tables in this bulletin are due to rounding.

Section 2. Geographical Distribution

New criteria were adopted at the 1966 Census for the delimitation of urban centres, a full description of which is contained in Field Count Statement No. 4. In this bulletin, totals for each section of State only are published, namely:

(a) Metropolitan Areas - These areas are the "urban centres" of each of the six State capital cities and of Canberra in the Australian Capital Territory. Briefly, "urban" includes all that area with a population density of 500 or more persons per square mile, together with some other areas (e.g. industrial areas) classified as "urban" on other grounds. The urban boundary is a moving boundary, which from Census to Census, as urbanisation proceeds, will move outwards to encompass peripheral development. Statistics for this area are comparable with statistics for other urban centres which have been delimited according to the same criteria.

(b) Other Urban - Includes all urban centres other than Metropolitan Areas.

(c) Rural - Includes all areas not included in (a) or (b) above.

Section 3. Definitions

At the 1966 Census the following definitions were used as a basis for the Census of Dwellings.

(a) An "occupied dwelling" is any habitation occupied by a "household group" and may comprise the whole or only part of a building.

(b) A "household group" is a person or group of persons living as a domestic unit with common eating arrangements.

The number of "occupied dwellings" and the number of "households" are therefore identical by definition.

The lack of a structural definition of a dwelling is not considered a significant disadvantage in Australia as the majority of households do in fact each occupy one distinct dwelling structure (i.e. a house or a self-contained flat).

Section 4. Class of Dwelling

Details of the numbers of each class of dwelling have been obtained from householders' statements made in accordance with the following instructions.

"State below whether the dwelling is a -

Private house (including semi-detached and terrace house).
Share of private house.
Self-contained flat (including home unit).
Share of a flat.
Room(s), apartment or flat (not self-contained).
Shed, hut, caravan, tent, boat, etc.
Licensed hotel, motel, hostel, boarding house, institution, barracks, staff quarters, etc.

Where a private house or flat is shared without structural subdivision by two or more household groups each householder should fill in a separate Householder's Schedule.

"Self-contained" means able to be completely closed off and with own cooking and bathing facilities."

Dwellings are classified as follows:

Private dwellings -

- Private house
- Share of private house
- Self-contained flat
- Share of self-contained flat
- Shed, hut, tent, caravan, etc.
- "Other" private dwellings

Non-private dwellings -

These include -

- licensed hotels
- motels
- boarding houses
- educational institutions
- religious institutions
- charitable institutions
- hospitals
- staff barracks
- etc.

Where the class of dwelling was "not stated" a class was allocated prior to tabulation on the basis of other information in the Census Schedule or answers given for neighbouring dwellings.

Persons not enumerated in dwellings

Persons who on Census night were camping out, travelling on board ships in Australian waters, or ships which had left an Australian port prior to Census night with a next port of call in Australia or were enumerated on long-distance trains, motor coaches or aircraft are not regarded as living in a dwelling for Census purposes. Persons classified as "camping out" include those living temporarily (e.g. on holidays) in tents, caravans or houseboats, or who were "camped out" on Census night. If a tent, caravan or houseboat constituted a semi-permanent dwelling it was classified as a dwelling and is included in Table 1 of this bulletin.

TABLE 1. - NUMBER OF DWELLINGS, BY CLASS, NUMBERS AND PERCENTAGE DISTRIBUTION, URBAN AND RURAL : SOUTH AUSTRALIA, CENSUSES, 1961 AND 1966

Class of dwelling	Census, 30 June 1961		Census, 30 June 1966					Intercensal increase or decrease
	Total	Proportion of total occupied dwellings	Urban		Rural	Total	Proportion of total occupied dwellings	
			Metropolitan	Other				
		%					%	
OCCUPIED DWELLINGS -								
Private dwellings -								
Private house	231,640	88.44	180,416	43,779	46,850	271,045	89.66	39,405
Share of private house	8,534	3.26	(a)1,899	(a)102	(a)139	2,140	0.71	-6,394
Self-contained flat	14,094	5.38	18,451	1,697	654	20,802	6.88	(b) 6,769
Share of self-contained flat	(b)	(b)	(c) 59	(c) 2	..	61	0.02	
Shed, hut, tent, etc.	2,887	1.10	227	432	1,279	1,938	0.64	-949
Other private dwellings	2,189	0.84	3,176	299	169	3,644	1.20	1,455
Total private dwellings	259,344	99.02	204,228	46,311	49,091	299,630	99.11	40,286
Non-private dwellings (d)	2,564	0.98	1,229	615	840	2,684	0.89	120
TOTAL OCCUPIED DWELLINGS	261,908	100.00	205,457	46,926	49,931	302,314	100.00	40,406
TOTAL UNOCCUPIED DWELLINGS (e)	17,061	..	9,684	4,976	10,450	25,110	..	8,049

(a) Represents 925 private houses in the Adelaide Metropolitan area, 50 in other urban areas and 68 in rural areas. (b) At the 1961 Census share of self-contained flat was not separately identified. In cases where more than one household group were occupying a self-contained flat they were counted as one household group occupying a self-contained flat. (c) Represents 27 self-contained flats in the Adelaide Metropolitan area and1in other urban areas. (d) Details of the number of each of the types of non-private dwellings referred to on Page 4 are available on request. (e) See section 11. Minus sign (-) denotes decrease.

TABLE 2. - NUMBER OF INMATES, BY CLASS OF DWELLING, NUMBERS AND PERCENTAGE DISTRIBUTION

URBAN AND RURAL : SOUTH AUSTRALIA, CENSUSES, 1961 AND 1966

Particulars	Census, 30 June 1961		Census, 30 June 1966					
			Urban					
	Total	Proportion of total population %	Metropolitan	Other	Rural	Total	Proportion of total population %	Intercensal increase or decrease
Persons enumerated in -								
Private dwellings -								
Private house	848,793	87.56	647,017	157,806	176,010	980,833	89.83	132,040
Share of private house	22,758	2.35	4,776	271	451	5,498	0.50	-17,260
Self-contained flat	34,894	3.60	38,696	4,516	2,049	45,261	4.15	(a)10,495
Share of self-contained flat	(a)	(a)	125	3	..	128	0.01	
Shed, hut, tent, etc.	7,974	0.82	487	1,068	2,789	4,344	0.40	-3,630
Other private dwellings	4,354	0.45	5,664	634	400	6,698	0.61	2,344
Total Private Dwellings	918,773	94.78	696,765	164,298	181,699	1,042,762	95.50	123,989
Non-private dwellings	45,834	4.73	30,982	9,268	6,561	46,811	4.29	977
Total Occupied Dwellings	964,607	99.51	727,747	173,566	188,260	1,089,573	99.79	124,966
Persons not enumerated in dwellings -								
Campers-out	795	0.08	169	230	330	729	0.07	-66
Migratory	3,938	0.41	..	..	..	1,573	0.14	-2,365
TOTAL POPULATION	969,340	100.00	727,916	173,796	188,590	(b)1,091,875	100.00	122,535

(a) See note (b) to Table 1. (b) Includes population classed as migratory. Minus sign (-) denotes decrease.

TABLE 3. - NUMBER OF OCCUPIED PRIVATE HOUSES, SELF-CONTAINED FLATS AND OTHER PRIVATE DWELLINGS, NON-PRIVATE DWELLINGS AND UNOCCUPIED DWELLINGS, URBAN AND RURAL

SOUTH AUSTRALIA, CENSUSES, 1961 AND 1966

Section of State	1961 Census, total dwellings (a)	Census, 30 June 1966						
		Occupied private dwellings				Occupied non-private dwellings	Unoccupied dwellings	Total dwellings
		Private houses	Self-contained flats	Other private dwellings	Total private dwellings			
Urban-								
Adelaide Met. Area	n.a.	180,416	18,451	5,361	204,228	1,229	9,684	215,141
Other Urban	n.a.	43,779	1,697	835	46,311	615	4,976	51,902
Total Urban	n.a.	224,195	20,148	6,196	250,539	1,844	14,660	267,043
Rural	n.a.	46,850	654	1,587	49,091	840	10,450	60,381
TOTAL SOUTH AUSTRALIA	278,969	271,045	20,802	7,783	299,630	2,684	25,110	327,424

a) It has not been found possible to provide all 1961 Census dwelling statistics on a basis comparable with that adopted for 1966.

Material of Outer Walls

At the 1966 Census each householder was asked to state the material of which the outer walls of the dwelling was built in accordance with the following instructions.

> "Material of which Outer Walls are Built. State below whether brick, brick veneer, fibro-cement, wood, stone, concrete, iron, or other material (please specify). If more than one material state the one most largely used."

At the 1961 Census, dwellings with walls of brick veneer were not separately identified and for tabulation purposes were included with brick walled dwellings. However, in view of the increased use of brick veneer in the construction of dwellings, separate details are shown for the 1966 Census.

In the small number of cases where material of outer walls was not stated a material was selected during processing of the 1966 Census Schedules. Selection was based upon the answer given for the geographically nearest dwelling of the same class as the dwelling for which material of outer walls was not stated.

TABLE 4. - NUMBER OF OCCUPIED PRIVATE HOUSES AND SELF-CONTAINED FLATS, BY MATERIAL OF OUTER WALLS : SOUTH AUSTRALIA CENSUSES, 1961 AND 1966

Material of outer walls	Census, 30 June 1961				Census, 30 June 1966			
	Houses	Proportion of total occupied private houses	Flats	Proportion of total occupied private flats	Houses	Proportion of total occupied private houses	Flats	Proportion of total occupied private flats
		%		%		%		%
Brick	116,741	50.40	8,262	58.62	144,841	53.44	13,722	65.96
Brick veneer (a)	(b)	(b)	(b)	(b)	13,817	5.10	488	2.35
Stone	57,379	24.77	3,259	23.12	55,001	20.29	3,124	15.02
Concrete	16,087	6.94	1,802	12.79	15,823	5.84	2,347	11.28
Wood	12,159	5.25	203	1.44	12,668	4.67	222	1.07
Iron, tin	7,898	3.41	164	1.16	5,738	2.12	197	0.95
Fibro-cement	20,359	8.79	325	2.31	22,458	8.29	680	3.27
Other	915	0.40	32	0.23	699	0.26	22	0.10
Not stated	102	0.04	47	0.33	(b)	(b)	(b)	(b)
TOTAL	231,640	100.00	(c)14,094	100.00	271,045	100.00	20,802	100.00

(a) So described in individual Census Schedules. (b) See Section 5 above. (c) See note (b) to Table 1.

6. Number of Rooms

At the 1966 Census each householder was asked to state the number of rooms in the dwelling in accordance with the following instructions.

> "State below the number of rooms in this dwelling. Count all rooms (including permanently enclosed sleep-out) except bathroom, toilet, pantry, laundry or storeroom.
>
> Note: Rooms in non-attached buildings should be included only if used for living or sleeping purposes by members of this household. A combined living-dining room or combined kitchen-living or kitchen-dining room should be counted as one room.
>
> A shared kitchen or shared living room in a shared house should be included only by the owner or principal tenant."

The specific instructions relating to non-attached buildings were included at the 1961 Census but those relating to combined-usage rooms were introduced at the 1966 Census.

Where the number of rooms in a dwelling was not stated a number was allocated prior to tabulation, on the basis of the answer given for the geographically nearest dwelling of the same class except in the case of sheds, huts, tents, garages, caravans and houseboats where allocation was made by the use of a series of random numbers. The random numbers, which ranged from 1 to 8 rooms, were based upon the distribution of the number of rooms recorded in these types of dwellings at the 1961 Census.

The number of cases for which number of rooms was not stated is relatively small.

TABLE 5. - NUMBER OF OCCUPIED PRIVATE DWELLINGS, BY CLASS AND NUMBER OF ROOMS

SOUTH AUSTRALIA, CENSUSES, 1961 AND 1966

Number of rooms per dwelling	Private house	Share of private house	Self-contained flat	Share of self-contained flat (a)	Sheds, huts, etc.	Other occupied private dwellings	Total occupied private dwellings
CENSUS, 30 JUNE 1961							
1	79	586	94	..	1,009	510	2,278
2	1,340	1,786	1,265	..	604	726	5,721
3	5,712	2,519	4,869	..	586	565	14,291
4	31,510	1,901	4,680	..	391	217	38,699
5	104,421	1,241	2,066	..	55	66	107,849
6	59,283	199	702	..	9	14	60,207
7	18,816	46	226	..	1	3	19,092
8	6,210	20	99	..	1	3	6,333
9	2,171	7	33	..	1	1	2,213
10	1,047	8	3	..	..	1	1,059
11 and over	876	4	10	..	1	1	892
Not stated	175	217	47	..	229	82	750
TOTAL	231,640	8,534	14,094	..	2,887	2,189	259,344
Average number of rooms per dwelling	5.38	3.29	3.80	..	2.22	2.38	5.17
CENSUS, 30 JUNE 1966							
1	144	149	301	16	1,152	758	2,520
2	986	481	3,048	20	403	1,171	6,109
3	4,511	603	7,399	17	229	923	13,682
4	30,405	406	6,922	6	100	396	38,235
5	131,081	303	2,096	1	41	177	133,699
6	65,431	126	628	1	9	100	66,295
7	24,862	45	233	..	2	64	25,206
8	8,384	22	97	..	..	25	8,528
9	2,833	3	40	..	..	11	2,887
10	1,266	2	17	..	1	9	1,295
11 and over	1,142	..	21	..	1	10	1,174
TOTAL	271,045	2,140	20,802	61	1,938	3,644	299,630
Average number of rooms per dwelling	5.46	3.44	3.56	2.33	1.77	2.73	5.25

(a) See note (b) to Table 1.

TABLE 6. - NUMBER OF OCCUPIED PRIVATE DWELLINGS, BY NUMBER OF ROOMS NUMBERS AND PERCENTAGE DISTRIBUTION, URBAN AND RURAL : SOUTH AUSTRALIA CENSUSES, 1961 AND 1966

Number of rooms per dwelling	Census, 30 June 1961		Census, 30 June 1966					
			Urban		Rural	Total		
	Total	Proportion of total occupied private dwellings	Metro-politan	Other			Proportion of total occupied private dwellings	Inter-censal increase or decrease
		%					%	
1	2,278	0.88	1,230	438	852	2,520	0.84	242
2	5,721	2.21	4,477	713	919	6,109	2.04	388
3	14,251	5.50	10,620	1,410	1,652	13,682	4.57	-569
4	38,699	14.92	26,394	5,677	6,164	38,235	12.76	-464
5	107,849	41.59	94,649	23,045	16,005	133,699	44.62	25,850
6	60,207	23.22	44,005	9,870	12,420	66,295	22.13	6,088
7	19,092	7.36	15,203	3,482	6,521	25,206	8.41	6,114
8	6,333	2.44	4,760	1,111	2,657	8,528	2.85	2,195
9	2,213	0.84	1,610	311	966	2,887	0.96	674
10	1,059	0.41	691	142	462	1,295	0.43	236
11 and over	892	0.34	592	119	463	1,174	0.39	282
Not stated	750	0.29	(a)	(a)	(a)	(a)	(a)	(a)
TOTAL	259,344	100.00	204,231	46,318	49,081	299,630	100.00	40,286

(a) See Section 6 above.
NOTE. Minus sign (-) denotes decrease

7. Number of Inmates

The number of inmates of a dwelling relates to the number of persons actually enumerated in that dwelling (i.e. the number of persons who spent the night of Thursday 30 June 1966, in the dwelling) and does not include persons who normally reside at that dwelling but spent Census night elsewhere.

TABLE 7. - NUMBER OF OCCUPIED PRIVATE DWELLINGS, BY CLASS AND NUMBER OF INMATES : SOUTH AUSTRALIA, CENSUSES, 1961 AND 1966

Number of inmates per dwelling	Private house	Share of private house	Self-contained flat	Share of self-contained flat (a)	Sheds, huts, etc.	Other occupied private dwellings	Total occupied private dwellings
CENSUS, 30 JUNE 1961							
1	17,320	2,285	3,345	..	1,019	1,038	25,007
2	53,047	2,444	5,491	..	549	597	62,128
3	44,555	1,588	2,493	..	391	285	49,312
4	49,757	1,156	1,543	..	431	147	53,034
5	34,193	549	726	..	237	74	35,779
6	18,312	284	282	..	140	32	19,050
7	8,286	127	144	..	56	12	8,625
8	3,674	70	52	..	41	3	3,840
9	1,404	19	14	..	18	1	1,456
10	597	6	2	..	3	..	608
11 and over	495	6	2	..	2	..	505
TOTAL	231,640	8,534	14,094	..	2,887	2,189	259,344
TOTAL INMATES	848,793	22,758	34,894	..	7,974	4,354	918,773
Average number of inmates per dwelling	3.66	2.67	2.48	..	2.76	1.99	3.54

For footnote see end of Table.

TABLE 7. - NUMBER OF OCCUPIED PRIVATE DWELLINGS, BY CLASS AND NUMBER OF INMATES : SOUTH AUSTRALIA, CENSUSES, 1961 AND 1966 - continued

Number of inmates per dwelling	Private house	Share of private house	Self-contained flat	Share of self-contained flat (a)	Sheds, huts, etc.	Other occupied private dwellings	Total occupied private dwellings
CENSUS, 30 JUNE 1966							
1	22,494	686	6,782	31	852	1,986	32,831
2	63,068	546	8,238	11	488	882	73,233
3	51,733	353	2,981	10	239	398	55,714
4	57,179	294	1,634	4	160	229	59,500
5	39,355	148	722	2	109	87	40,423
6	21,098	65	286	2	53	42	21,546
7	9,094	31	98	1	15	13	9,252
8	4,192	16	48	..	13	5	4,274
9	1,615	..	8	..	3	..	1,626
10	673	1	1	..	6	2	683
11 and over	544	..	4	..	..	..	548
TOTAL	271,045	2,140	20,802	61	1,938	3,644	299,630
TOTAL INMATES	980,833	5,498	45,261	128	4,344	6,698	1,042,762
Average number of inmates per dwelling	3.62	2.57	2.18	2.10	2.24	1.84	3.48

(a) See note (b) to Table 1.

TABLE 8. - NUMBER OF OCCUPIED PRIVATE DWELLINGS, BY NUMBER OF INMATES NUMBERS AND PERCENTAGE DISTRIBUTION, URBAN AND RURAL : SOUTH AUSTRALIA CENSUSES, 1961 AND 1966

Number of inmates per dwelling	Census, 30 June 1961		Census, 30 June 1966					
			Urban		Rural	Total		
	Total	Proportion of total occupied private dwellings	Metro-politan	Other			Proportion of total occupied private dwellings	Inter-censal increase
		%					%	
1	25,007	9.64	23,092	4,834	4,905	32,831	10.96	7,824
2	62,128	23.96	51,138	11,426	10,669	73,233	24.44	11,105
3	49,312	19.01	38,582	8,267	8,865	55,714	18.59	6,402
4	53,034	20.45	41,504	8,809	9,187	59,500	19.86	6,466
5	35,779	13.80	26,703	6,458	7,262	40,423	13.49	4,644
6	19,050	7.35	13,532	3,590	4,424	21,546	7.19	2,496
7	8,625	3.33	5,528	1,644	2,080	9,252	3.09	627
8	3,840	1.48	2,501	766	1,007	4,274	1.43	434
9	1,456	0.56	911	320	395	1,626	0.54	170
10	608	0.23	409	111	163	683	0.23	75
11 and over	505	0.19	331	93	124	548	0.18	43
TOTAL	259,344	100.00	204,231	46,318	49,081	299,630	100.00	40,285
TOTAL INMATES	918,773	..	696,765	164,298	181,699	1,042,762	..	123,989
Average number of inmates per dwelling	3.54	..	3.41	3.55	3.70	3.48	..	..

TABLE 9. - NUMBER OF OCCUPIED PRIVATE HOUSES, SELF-CONTAINED FLATS AND OTHER PRIVATE DWELLINGS, BY NUMBER OF INMATES, AND NUMBER OF ROOMS PER DWELLING : SOUTH AUSTRALIA, CENSUS, 30 JUNE 1966

Number of inmates per dwelling	Dwellings with rooms numbering										Total
	1	2	3	4	5	6	7	8	9	10 & over	
PRIVATE HOUSES											
1	92	418	1,298	5,140	8,503	4,760	1,600	431	132	120	22,494
2	29	297	1,538	11,081	28,152	14,860	4,800	1,471	446	394	63,068
3	15	113	688	5,899	26,351	12,122	4,261	1,433	450	401	51,733
4	4	101	508	4,317	31,366	13,257	5,107	1,639	474	406	57,179
5	4	33	286	2,242	20,454	9,752	4,112	1,513	553	406	39,355
6	..	15	120	999	10,088	5,573	2,669	943	379	312	21,098
7	..	6	45	425	3,900	2,618	1,224	502	192	182	9,094
8	..	2	22	187	1,473	1,387	628	280	112	101	4,192
9	..	1	4	65	503	611	246	94	47	44	1,615
10 and over	..	..	2	50	291	491	215	78	48	42	1,217
TOTAL	144	986	4,511	30,405	131,081	65,431	24,862	8,384	2,833	2,408	271,045
SELF-CONTAINED FLATS											
1	205	1,548	2,856	1,764	286	73	25	13	6	6	6,782
2	82	1,237	3,117	2,902	646	176	44	18	6	10	8,238
3	13	192	940	1,184	443	116	53	27	9	4	2,981
4	..	60	321	687	366	125	47	14	9	5	1,634
5	..	8	117	270	197	75	37	9	6	3	722
6	1	2	34	79	100	37	14	10	3	6	286
7	..	1	8	22	35	16	9	2	1	4	98
8	..	..	5	9	20	8	2	4	..	..	48
9	..	..	1	2	3	..	2	..	..	..	8
10 and over	..	..	..	3	..	2	..	..	..	..	5
TOTAL	301	3,048	7,399	6,922	2,096	628	233	97	40	38	20,802

TABLE 9. - NUMBER OF OCCUPIED PRIVATE HOUSES, SELF-CONTAINED FLATS AND OTHER PRIVATE DWELLINGS, BY NUMBER OF INMATES, AND NUMBER OF ROOMS PER DWELLING : SOUTH AUSTRALIA, CENSUS, 30 JUNE 1966 - continued

Number of inmates per dwelling	Dwellings with rooms numbering										Total
	1	2	3	4	5	6	7	8	9	10 & over	
OTHER PRIVATE DWELLINGS											
1	1,382	1,100	586	215	139	78	30	12	2	11	3,555
2	390	549	528	247	107	51	34	13	3	5	1,927
3	165	239	311	147	78	41	10	5	2	2	1,000
4	71	110	206	151	88	29	17	10	4	1	687
5	38	48	88	80	62	17	8	2	1	2	346
6	17	17	34	42	27	14	8	2	..	1	162
7	7	3	13	16	14	3	2	1	1	..	60
8	4	6	5	7	4	3	2	1	1	1	34
9	..	..	1	1	1	..	..	..	..	..	3
10 and over	1	3	..	2	2	..	..	1	..	..	9
TOTAL	2,075	2,075	1,772	908	522	236	111	47	14	23	7,783
TOTAL OCCUPIED PRIVATE DWELLINGS											
1	1,679	3,066	4,740	7,119	8,928	4,911	1,655	456	140	137	32,831
2	501	2,083	5,183	14,230	28,905	15,087	4,878	1,502	455	409	73,233
3	193	544	1,939	7,230	26,872	12,279	4,324	1,465	461	407	55,714
4	75	271	1,035	5,155	31,820	13,411	5,171	1,663	487	412	59,500
5	42	89	491	2,592	20,713	9,844	4,157	1,524	560	411	40,423
6	18	34	188	1,120	10,215	5,624	2,691	955	382	319	21,546
7	7	10	66	463	3,949	2,637	1,235	505	194	186	9,252
8	4	8	32	203	1,497	1,398	632	285	113	102	4,274
9	..	1	6	68	507	611	248	94	47	44	1,626
10 and over	1	3	2	55	293	493	215	79	48	42	1,231
TOTAL	2,520	6,109	13,682	38,235	133,699	66,295	25,206	8,528	2,887	2,469	299,630

8. Nature of Occupancy

At the 1966 Census each householder in South Australia was asked to state the nature of occupancy of the dwelling according to the following instructions.

"Indicate the basis on which the dwelling is occupied (mark with a cross in the appropriate box) -

Owner (including persons buying or paying off the dwelling) .. .. ☐

Tenant or Subtenant

of the South Australian Housing Trust .. .. ☐

of other Landlord .. .. ☐

Caretaker .. .. ☐

Other (please specify) ......"

At the 1961 Census persons paying interest only on a mortgage on the dwelling were instructed to enter "owner" but a person buying a house by regular payments including interest and principal was instructed to enter "purchaser by instalment". Despite these specific instructions it is probable that some "purchasers by instalment" described themselves on 1961 Census Schedules as "owners" especially in cases where they possessed the title to the property. However the extent of such mis-statments has not been measured. At the 1966 Census, as the two categories can be logically grouped, separate details for "owners" and "purchasers by instalment" were not collected.

TABLE 10. - NUMBER OF OCCUPIED PRIVATE HOUSES AND SELF-CONTAINED FLATS BY NATURE OF OCCUPANCY, NUMBERS AND PERCENTAGE DISTRIBUTION URBAN AND RURAL : SOUTH AUSTRALIA, CENSUSES, 1961 AND 1966

Nature of occupancy	Census, 30 June 1961		Census, 30 June 1966					Inter-censal increase or decrease
	Total	Proportion of occupied private houses and flats %	Urban		Rural	Total	Proportion of occupied private houses and flats %	
			Metro-politan	Other				
PRIVATE HOUSES								
Owner) Purchaser by) instalments)	173,146	74.75	145,337	29,019	34,378	208,734	77.01	35,588
Tenant of Housing Trust	19,660	8.49	18,726	6,366	304	25,396	9.37	5,736
Other tenant	33,661	14.53	14,785	7,623	9,684	32,092	11.84	- 1,569
Other methods of occupancy	4,397	1.90	1,119	534	1,867	3,520	1.30	- 877
Not stated	776	0.33	449	237	617	1,303	0.48	527
TOTAL	231,640	100.00	180,416	43,779	46,850	271,045	100.00	39,405
SELF-CONTAINED FLATS								
Owner) Purchaser by) instalments)	3,080	21.85	3,585	214	219	4,018	19.32	938
Tenant of Housing Trust	1,604	11.38	1,994	84	5	2,083	10.01	479
Other tenant	9,082	64.44	12,568	1,324	378	14,270	68.60	5,188
Other methods of occupancy	280	1.99	235	59	45	339	1.63	59
Not stated	48	0.34	69	16	7	92	0.44	44
TOTAL	(a)14,094	100.00	18,451	1,697	654	20,802	100.00	6,708

(a) See note (b) to Table 1.

NOTE. Minus sign (-) denotes decrease.

9. Facilities

At the 1966 Census each household was asked to state the facilities installed in the dwelling according to the following instructions.

"State "Yes" or "No" whether the dwelling has the following facilities

(a) Gas — (i) Mains .....

(ii) Bottled .....

(b) Electricity — (i) Mains .....

(ii) Home generated .....

(c) Television Set .....

(d) Kitchen* .....

(e) Bathroom* .....

* If shared with another household add "S"."

Data relating to kitchens and bathrooms was sought for office use only and has not been tabulated.

At the 1961 Census there was no specific provision on the Schedule for householders with a power supply other than mains (i.e. home generated electricity or bottled gas); it was anticipated that such dwellings would be included in either the gas or electricity category by householders. However, it is possible that at the 1961 Census a number of householders, whose dwellings had a non-mains source of power refrained from stating the facilities of their dwellings. The instructions were revised at the 1966 Census and provision was made for the specific inclusion of dwellings with a non-mains power supply.

TABLE 11. - NUMBER OF OCCUPIED PRIVATE HOUSES AND SELF-CONTAINED FLATS BY FACILITIES, URBAN AND RURAL : SOUTH AUSTRALIA, CENSUSES, 1961 AND 1966

Facilities	Census, 30 June 1961 total	Census, 30 June 1966			
		Urban		Rural	Total
		Metro-politan	Other		
PRIVATE HOUSES					
Gas only	655	178	25	329	532
Electricity only	125,539	66,262	33,886	35,954	136,102
Gas and electricity	100,293	113,762	9,565	9,253	132,580
Neither gas nor electricity	7,291	79	190	1,056	1,325
Not stated	749	135	113	258	506
TOTAL	(a)234,527	180,416	43,779	46,850	271,045
Television set	115,602	158,756	31,441	30,234	220,431
SELF-CONTAINED FLATS					
Gas only	16	30	2	6	38
Electricity only	6,024	6,427	1,405	491	8,323
Gas and electricity	7,998	11,944	276	145	12,365
Neither gas nor electricity	20	8	2	5	15
Not stated	36	42	12	7	61
TOTAL	(b)14,094	18,451	1,697	654	20,802
Television set	5,978	12,907	705	369	13,981

(a) Includes sheds, huts, etc. (b) See note (b) to Table 1.

NOTE. Dwellings for which electricity was not stated but which had television have been classified as having electricity and therefore included as such in this table.

10. Number of Motor Vehicles

At the 1966 Census each householder was asked to state the number of motor vehicles at the dwelling in accordance with the following instructions.

"State below the number of Motor Vehicles (excluding Motor Cycles and Scooters) used by members of this household that were garaged or parked at or near this dwelling for the night of Thursday, 30 June. If no motor vehicles, write "NIL"."

Information relating to number of motor vehicles was not sought at the 1961 Census.

Details of the number of motor vehicles were obtained only for private dwellings.

TABLE 12. - NUMBER OF OCCUPIED PRIVATE HOUSES AND SELF-CONTAINED FLATS BY NUMBER OF MOTOR VEHICLES, URBAN AND RURAL : SOUTH AUSTRALIA

CENSUS, 30 JUNE 1966

Number of vehicles	Urban				Rural		Total	
	Metropolitan		Other					
	Houses	Flats	Houses	Flats	Houses	Flats	Houses	Flats
No vehicles	36,497	7,314	7,051	389	3,640	90	47,188	7,793
1 vehicle	98,834	8,772	25,155	1,031	18,739	373	142,728	10,176
2 vehicles	34,969	1,281	8,623	196	13,036	127	56,628	1,604
3 vehicles	6,255	159	1,759	22	6,831	29	14,845	210
4 or more vehicles	1,247	43	546	12	3,864	14	5,657	69
Not stated	2,614	882	645	47	740	21	3,999	950
TOTAL	180,416	18,451	43,779	1,697	46,850	654	271,045	20,802
TOTAL VEHICLES	192,929	12,010	50,118	1,549	82,794	778	325,841	14,337

11. Unoccupied Dwellings

For dwellings not occupied on the night of the Census, collectors were required to determine as many particulars as possible and to enter on the Schedule the reason why the dwelling was unoccupied.

Unoccupied dwellings include vacant dwellings available for sale or renting; dwellings such as weekenders or holiday homes and seasonal workers' quarters which were not occupied on Census night; dwellings normally occupied but whose occupants were temporarily absent on the night of the Census; newly completed dwellings whose owners or tenants had not entered into occupation on Census night; dwellings described as "to be demolished", "condemned", "exhibition home", etc.; and buildings constructed as dwellings but used for non-dwelling purposes on the night of the Census. The total number of unoccupied dwellings does not, therefore, represent the number of vacant houses and flats available for sale or renting.

TABLE 13. - NUMBER OF UNOCCUPIED DWELLINGS, BY CLASS, URBAN AND RURAL

SOUTH AUSTRALIA, CENSUSES, 1961 AND 1966

Class of dwelling	Census, 30 June 1961 total	Census, 30 June 1966			
		Urban		Rural	Total
		Metro-politan	Other		
Private house	15,073	7,339	4,122	8,330	19,791
Self-contained flat	1,132	2,178	344	135	2,657
Other private dwellings (a)	109	161	482	1,650	2,293
Non-private dwellings (a)	102	6	28	335	369
Not stated	645	..	..	..	..
TOTAL UNOCCUPIED DWELLINGS	17,061	9,684	4,976	10,450	25,110

(a) The inter-censal increase in unoccupied other private and non-private dwellings is mainly the result of a better coverage at the 1966 Census of dwellings occupied for only a short period of time each year, such as shearers' huts, seasonal workers' quarters, etc.

LIST OF 1966 CENSUS PUBLICATIONS ISSUED

State	Field Count State-ments	Census Bulletins							
		Summary of Pop.	Summary of Dwgs	Age x Marital Status	Industry x Age	O/S Born B'place x Nat'y	Industry x Occ.St.	Mar.St. x Age x Occ.St.	Pop./ Dwgs. x L.G.A's
		(1)	(2)	(3)	(4)	(5)	(6)	(7)	(8)
1 N.S.W.	No.6 22.12.66	13.10.67	14.2.69	8.3.68	10.4.68	14.2.68	22.5.68	9.5.68	13. 3.69
2 Vic.	No.7 10. 1.67	20.10.67	27.3.69	19.3.68	24.5.68	14.2.68	22.5.68	9.5.68	21. 2.69
3 Qld	No.8 19. 1.67	27.10.67		19.3.68	18.5.68	24.5.68	9.7.68	26.6.68	13.12.68
4 S.A.	No.9 20. 1.67	17.11.67	23.5.69	26.3.68	5.6.68	14.6.68	9.7.68	26.6.68	29.10.68
5 W.A.	No.10 24. 1.67	7.11.67		9.2.68	23.2.68	9.2.68	1.3.68	23.2.68	8. 5.68
6 Tas.	No.11 27. 1.67	2.11.67		1.3.68	10.4.68	6.3.68	26.3.68	19.3.68	26. 6.68
7 N.T.	No.12 10. 2.67	10.11.67		10.4.68	5.6.68	14.6.68	17.7.68	2.8.68	23. 8.68
8 A.C.T.	Nos.1&5 22. 7.66 and 2.12.66	11. 4.67	22.6.67	26.4.67	3.5.67	4.5.67	9.5.67	10.5.67	23. 6.67
9 Aust.	Nos.3&4 13.10.66 and 14.11.66	15.12.67	7.2.68 (Interim)	24.5.68	21.6.68	23.7.68	31.5.68	21.6.68	

F.C. Statement No.2 - Population: Nauru, Norfolk Island, Christmas Island and Cocos (Keeling) Islands - 22.7.66.

Census Bulletin No.10.1 - Summary of Population : Territory of Norfolk Island - 21.6.68
Census Bulletin No.11.1 - Summary of Population : Territory of Christmas Island - 25.10.68
Census Bulletin No.12.1 - Summary of Population : Territory of Cocos (Keeling) Islands - 25.10.68
Census Bulletin No.13.1 - Summary of Population : Nauru - 1.11.68
The Aboriginal Population (Revised Statement) : States and Territories of Australia - 27.11.67
The Aboriginal Population of Australia - Summary of Characteristics - 16.4.69

K.M. ARCHER
COMMONWEALTH STATISTICIAN

COMMONWEALTH BUREAU OF CENSUS AND STATISTICS
CANBERRA, A.C.T. 2600 23 MAY 1969

NOTE. Inquiries concerning these statistics may be made in Canberra by telephoning 489066 Extension 232 or, in each State Capital, by telephoning the office of the Bureau of Census and Statistics.

COMMONWEALTH BUREAU OF CENSUS AND STATISTICS

CANBERRA, AUSTRALIA

To be treated as strictly CONFIDENTIAL and NOT to be published, broadcast or cabled before 6 P.M. on TUESDAY 26 MARCH 1968

CENSUS OF THE COMMONWEALTH OF AUSTRALIA

30 JUNE 1966

CENSUS BULLETIN NO. 4.3 - POPULATION : BY AGE AND MARITAL STATUS

SOUTH AUSTRALIA

CONTENTS

Table		Page
..	Introduction	2
1.	Population, Percentage Distribution, by Marital Status within each Age Group: Census, 30 June 1966 ..	3
2.	Population, Percentage Distribution, by each Age (grouped ages) within each Marital Status: Census, 30 June 1966 ..	4
3.	Males, by Age and Marital Status : Census, 30 June 1966	5
4.	Females, by Age and Marital Status : Census, 30 June 1966	7
5.	Persons, by Age and Marital Status : Census, 30 June 1966	9
..	List of 1966 Census Publications issued ..	11

Introduction

Statistics of the characteristics of the population and of dwellings as compiled from Householder's Schedules of the Census of 30 June 1966 are being issued progressively in mimeographed bulletins for each State and Territory.

Each bulletin will be allotted a two-figure code (e.g. 4.3). The first digit identifies the State and Territory concerned and follows the order used in Bureau publications, namely:

1 - New South Wales;
2 - Victoria;
3 - Queensland;
4 - South Australia;
5 - Western Australia;
6 - Tasmania;
7 - Northern Territory;
8 - Australian Capital Territory; and
9 - Australia

The second digit identifies the content of the bulletin, as follows:

1. Summary of population;
2. Summary of dwellings;
3. Ages of the population according to marital status;
4. Ages of the population according to industry;
5. Birthplaces of the overseas born population according to nationality;
6. Occupational status of the population according to industry;
7. Occupational status of the population according to age and marital status;
8. Population and dwellings in local government areas.

A list of the 1966 Census bulletins so far issued is contained on page 11.

Additional bulletins containing further cross-classifications and more detailed geographical data will be issued for Australia as a whole during 1968.

The figures published in this bulletin are final.

All tables in this bulletin exclude particulars of full-blood Aborigines. A statement containing details of the Aboriginal population enumerated at the 1966 Census was issued on 27 November 1967. An analysis is now being carried out of Aborigines at the 1966 Census. At a later date it is proposed to issue the results of this analysis in a publication which will include statistics of characteristics of Aborigines.

Persons having diplomatic immunity (diplomatic and home-based staff of diplomatic missions, and their families) are not included.

Any discrepancies between totals and sums of components in percentages in tables are due to rounding.

A statement of the procedure used to obtain details of age and of marital status of the population at the 1966 Census is contained in Census Bulletin 4.1 - "Summary of Population, South Australia".

TABLE 1. - POPULATION, PERCENTAGE DISTRIBUTION, BY MARITAL STATUS WITHIN EACH AGE GROUP (a) : SOUTH AUSTRALIA, CENSUS, 30 JUNE 1966

Age last birthday (years)	Total	Marital status					Total
		Never married	Married	Permanently separated (b)	Divorced	Widowed	
		%	%	%	%	%	%
MALES							
0 - 14	168,211	100.00	..	..	..	..	100.00
15 - 19	52,779	98.72	1.23	0.02	0.02	0.02	100.00
20 - 24	39,564	68.13	31.24	0.47	0.10	0.07	100.00
25 - 29	33,684	25.29	73.01	1.12	0.47	0.12	100.00
30 - 34	31,879	13.06	84.41	1.42	0.90	0.20	100.00
35 - 39	37,644	10.70	86.14	1.51	1.27	0.38	100.00
40 - 44	38,248	9.14	86.50	1.98	1.74	0.64	100.00
45 - 49	33,167	7.69	86.87	2.18	2.04	1.22	100.00
50 - 54	30,973	7.81	86.03	2.21	2.10	1.85	100.00
55 - 59	24,961	7.91	84.54	2.28	2.12	3.14	100.00
60 - 64	19,221	7.89	82.72	2.15	1.87	5.38	100.00
65 - 69	14,023	7.72	79.01	2.04	1.40	9.83	100.00
70 - 74	10,633	7.33	73.65	1.97	0.93	16.13	100.00
75 and over	13,543	7.45	56.51	1.79	0.67	33.57	100.00
Total	548,530	50.83	45.40	1.00	0.77	2.00	100.00
FEMALES							
0 - 14	160,254	100.00	..	..	..	..	100.00
15 - 19	50,428	92.23	7.61	0.11	0.02	0.02	100.00
20 - 24	38,424	37.87	60.58	1.16	0.26	0.13	100.00
25 - 29	32,388	8.91	88.20	1.60	0.93	0.37	100.00
30 - 34	30,219	4.75	91.29	1.98	1.28	0.70	100.00
35 - 39	34,800	4.26	91.04	2.02	1.48	1.19	100.00
40 - 44	36,640	4.25	89.34	2.29	1.82	2.31	100.00
45 - 49	31,769	5.10	85.54	2.35	2.30	4.71	100.00
50 - 54	29,669	5.95	80.99	2.15	2.29	8.62	100.00
55 - 59	24,517	7.67	73.44	2.19	2.31	14.39	100.00
60 - 64	19,696	9.15	62.92	2.22	1.87	23.84	100.00
65 - 69	17,461	9.82	50.99	1.79	1.46	35.94	100.00
70 - 74	15,565	10.83	39.54	1.32	1.07	47.24	100.00
75 and over	21,515	13.21	20.39	0.77	0.49	65.15	100.00
Total	543,345	44.54	45.78	1.14	0.89	7.65	100.00
PERSONS							
0 - 14	328,465	100.00	..	..	..	..	100.00
15 - 19	103,207	95.55	4.35	0.06	0.02	0.02	100.00
20 - 24	77,988	53.22	45.70	0.81	0.17	0.10	100.00
25 - 29	66,072	17.26	80.45	1.36	0.69	0.24	100.00
30 - 34	62,098	9.01	87.76	1.69	1.09	0.45	100.00
35 - 39	72,444	7.60	88.50	1.76	1.37	0.77	100.00
40 - 44	74,888	6.74	87.89	2.13	1.78	1.46	100.00
45 - 49	64,936	6.42	86.22	2.26	2.17	2.93	100.00
50 - 54	60,642	6.90	83.57	2.18	2.19	5.16	100.00
55 - 59	49,478	7.79	79.04	2.24	2.21	8.72	100.00
60 - 64	38,917	8.53	72.70	2.18	1.87	14.72	100.00
65 - 69	31,484	8.88	63.47	1.90	1.44	24.31	100.00
70 - 74	26,198	9.41	53.38	1.58	1.02	34.61	100.00
75 and over	35,058	10.98	34.34	1.16	0.56	52.95	100.00
TOTAL	1,091,875	47.70	45.59	1.07	0.83	4.81	100.00

(a) Recorded ages adjusted by distribution of ages "not stated".
(b) Legally or otherwise.

TABLE 2. - POPULATION, PERCENTAGE DISTRIBUTION, BY EACH AGE (GROUPED AGES) (a) WITHIN EACH MARITAL STATUS : SOUTH AUSTRALIA, CENSUS, 30 JUNE 1966

Age last birthday (years)	Total	Marital status					Total
		Never married	Married	Permanently separated (b)	Divorced	Widowed	
		%	%	%	%	%	%
MALES							
0 - 14	168,211	60.33	..	..	..	..	30.67
15 - 19	52,779	18.69	0.26	0.15	0.21	0.08	9.62
20 - 24	39,564	9.67	4.96	3.38	0.90	0.24	7.21
25 - 29	33,684	3.05	9.87	6.90	3.71	0.36	6.14
30 - 34	31,879	1.49	10.81	8.27	6.77	0.59	5.81
35 - 39	37,644	1.44	13.02	10.41	11.26	1.30	6.86
40 - 44	38,248	1.25	13.28	13.84	15.72	2.23	6.97
45 - 49	33,167	0.91	11.57	13.20	15.98	3.68	6.05
50 - 54	30,973	0.87	10.70	12.47	15.36	5.23	5.65
55 - 59	24,961	0.71	8.47	10.39	12.49	7.16	4.55
60 - 64	19,221	0.54	6.38	7.54	8.47	9.43	3.50
65 - 69	14,023	0.39	4.45	5.22	4.65	12.58	2.56
70 - 74	10,633	0.28	3.14	3.82	2.34	15.64	1.94
75 and over	13,543	0.36	3.07	4.44	2.15	41.47	2.47
Total	548,530	100.00	100.00	100.00	100.00	100.00	100.00
FEMALES							
0 - 14	160,254	66.22	..	..	..	..	29.49
15 - 19	50,428	19.22	1.54	0.89	0.23	0.03	9.28
20 - 24	38,424	6.01	9.36	7.18	2.02	0.12	7.07
25 - 29	32,388	1.19	11.48	8.35	6.20	.29	5.96
30 - 34	30,219	0.59	11.09	9.64	7.98	51	5.56
35 - 39	34,800	0.61	12.74	11.35	10.64	0	6.40
40 - 44	36,640	0.64	13.16	13.51	13.73	2.	6.74
45 - 49	31,769	0.67	10.93	12.05	15.09	3.60	5.85
50 - 54	29,669	0.73	9.66	10.30	14.00	6.15	5.46
55 - 59	24,517	0.78	7.24	8.66	11.67	8.49	4.51
60 - 64	19,696	0.75	4.98	7.05	7.59	11.29	3.62
65 - 69	17,461	0.71	3.58	5.05	5.26	15.09	3.21
70 - 74	15,565	0.70	2.47	3.31	3.44	17.69	2.86
75 and over	21,515	1.17	1.76	2.66	2.16	33.71	3.96
Total	543,345	100.00	100.00	100.00	100.00	100.00	100.00
PERSONS							
0 - 14	328,465	63.07	..	..	..	..	30.08
15 - 19	103,207	18.94	0.90	0.54	0.22	0.04	9.45
20 - 24	77,988	7.97	7.16	5.39	1.50	0.15	7.14
25 - 29	66,072	2.19	10.68	7.67	5.04	0.30	6.05
30 - 34	62,098	1.07	10.95	9.00	7.42	0.53	5.69
35 - 39	72,444	1.06	12.88	10.91	10.93	1.06	6.63
40 - 44	74,888	0.97	13.22	13.67	14.66	2.08	6.86
45 - 49	64,936	0.80	11.25	12.59	15.50	3.62	5.95
50 - 54	60,642	0.80	10.18	11.32	14.63	5.96	5.55
55 - 59	49,478	0.74	7.86	9.47	12.05	8.21	4.53
60 - 64	38,917	0.64	5.68	7.28	8.00	10.91	3.56
65 - 69	31,484	0.54	4.01	5.13	4.97	14.57	2.88
70 - 74	26,198	0.47	2.81	3.54	2.93	17.26	2.40
75 and over	35,058	0.74	2.42	3.49	2.16	35.33	3.21
TOTAL	1,091,875	100.00	100.00	100.00	100.00	100.00	100.00

(a) Recorded ages adjusted by distribution of ages "not stated".
(b) Legally or otherwise.

TABLE 3. - MALES, BY AGE (a) AND MARITAL STATUS : SOUTH AUSTRALIA

CENSUS, 30 JUNE 1966

Age last birthday (years)	Marital status					
	Never married	Married	Married but permanently separated (b)	Divorced	Widowed	Total
0 - 14	168,211	..	..	..	..	168,211
15	10,574	..	..	..	..	10,574
16	10,710	2	..	..	1	10,713
17	10,328	11	1	1	1	10,342
18	10,036	135	1	1	1	10,174
19	10,457	500	6	7	6	10,976
15 - 19	52,105	648	8	9	9	52,779
20	7,457	914	15	4	5	8,395
21	6,785	1,589	25	6	3	8,408
22	5,481	2,431	37	7	5	7,961
23	4,006	3,291	38	8	7	7,350
24	3,226	4,135	70	13	6	7,450
20 - 24	26,955	12,360	185	38	26	39,564
25	2,460	4,459	74	13	2	7,008
26	1,971	4,706	76	31	9	6,793
27	1,624	5,063	70	41	9	6,807
28	1,337	5,119	83	35	11	6,585
29	1,125	5,245	75	37	9	6,491
25 - 29	8,517	24,592	378	157	40	33,684
30	1,008	5,324	83	44	18	6,477
31	803	5,154	82	52	8	6,099
32	769	5,395	92	60	12	6,328
33	807	5,605	93	60	18	6,583
34	777	5,432	103	71	9	6,392
30 - 34	4,164	26,910	453	287	65	31,879
35	804	6,141	90	88	16	7,139
36	844	6,332	95	79	27	7,377
37	761	6,494	121	93	31	7,500
38	841	6,682	153	98	36	7,810
39	777	6,779	111	119	32	7,818
35 - 39	4,027	32,428	570	477	142	37,644
40	798	6,930	161	136	35	8,060
41	693	6,643	138	119	45	7,638
42	674	6,578	171	145	56	7,624
43	689	6,532	151	141	51	7,564
44	640	6,402	137	125	58	7,362
40 - 44	3,494	33,085	758	666	245	38,248
45	628	6,682	164	150	91	7,715
46	526	6,148	153	143	72	7,042
47	488	5,288	138	132	68	6,114
48	433	5,229	116	135	90	6,003
49	475	5,466	152	117	83	6,293
45 - 49	2,550	28,813	723	677	404	33,167
50	474	5,405	111	133	95	6,218
51	511	5,412	131	127	108	6,289
52	507	5,603	155	132	119	6,516
53	495	5,173	156	124	124	6,072
54	432	5,054	130	135	127	5,878
50 - 54	2,419	26,647	683	651	573	30,973
55	451	4,635	136	95	140	5,457
56	384	4,438	125	110	148	5,205
57	385	4,294	105	103	141	5,028
58	388	4,024	112	116	169	4,809
59	367	3,712	91	105	187	4,462
55 - 59	1,975	21,103	569	529	785	24,961

For footnotes see end of Table.

TABLE 3. - MALES, BY AGE (a) AND MARITAL STATUS : SOUTH AUSTRALIA CENSUS, 30 JUNE 1966 - continued

Age last birthday (years)	Marital status					
	Never married	Married	Married but permanently separated (b)	Divorced	Widowed	Total
60	338	3,670	100	85	168	4,361
61	306	3,290	86	79	181	3,942
62	312	3,317	82	71	219	4,001
63	269	2,895	71	60	227	3,522
64	291	2,727	74	64	239	3,395
60 - 64	1,516	15,899	413	359	1,034	19,221
65	275	2,645	74	44	239	3,277
66	235	2,384	55	43	298	3,015
67	202	2,213	54	44	284	2,797
68	197	2,003	56	38	265	2,559
69	173	1,834	47	28	293	2,375
65 - 69	1,082	11,079	286	197	1,379	14,023
70	184	1,746	40	22	312	2,304
71	170	1,621	51	22	292	2,156
72	159	1,609	43	19	362	2,192
73	138	1,515	41	21	389	2,104
74	128	1,340	34	15	360	1,877
70 - 74	779	7,831	209	99	1,715	10,633
75	155	1,236	32	17	362	1,802
76	132	1,121	33	12	389	1,687
77	121	1,013	32	11	397	1,574
78	97	868	29	4	401	1,399
79	74	778	27	10	410	1,299
75 - 79	579	5,016	153	54	1,959	7,761
80	96	568	31	9	392	1,096
81	64	509	17	9	314	913
82	44	394	13	4	317	772
83	46	317	6	5	292	666
84	41	228	9	2	261	541
80 - 84	291	2,016	76	29	1,576	3,988
85	43	180	5	4	216	448
86	28	134	2	2	194	360
87	20	83	..	1	129	233
88	12	78	5	1	109	205
89	9	60	2	..	96	167
85 - 89	112	535	14	8	744	1,413
90	9	29	..	..	79	117
91	7	14	..	..	48	69
92	4	18	..	..	49	71
93	5	11	..	..	28	44
94	1	3	..	..	28	32
90 - 94	26	75	..	..	232	333
95	..	4	..	..	13	17
96	1	3	..	..	13	17
97	..	2	..	..	2	4
98	..	1	..	..	4	5
99	..	..	..	..	..	..
95 - 99	1	10	..	..	32	43
100 and over	..	1	..	..	4	5
TOTAL	278,803	249,048	5,478	4,237	10,964	548,530

(a) Recorded ages adjusted by distribution of ages "not stated".

(b) Legally or otherwise.

TABLE 4. - FEMALES, BY AGE (a) AND MARITAL STATUS : SOUTH AUSTRALIA

CENSUS, 30 JUNE 1966

Age last birthday (years)	Marital status					
	Never married	Married	Married but permanently separated (b)	Divorced	Widowed	Total
0 - 14	160,254	..	..	..	..	160,254
15	10,279	6	..	..	..	10,285
16	9,936	91	1	2	..	10,030
17	9,315	404	1	1	2	9,723
18	8,702	1,055	18	2	4	9,781
19	8,280	2,282	35	6	6	10,609
15 - 19	46,512	3,838	55	11	12	50,428
20	5,293	3,019	39	5	7	8,363
21	3,911	4,297	70	10	11	8,299
22	2,549	5,084	102	24	8	7,767
23	1,632	5,340	113	21	7	7,113
24	1,167	5,538	121	38	18	6,882
20 - 24	14,552	23,278	445	98	51	38,424
25	874	5,510	104	49	11	6,548
26	669	5,627	97	62	17	6,472
27	522	5,878	120	50	28	6,598
28	427	5,714	98	62	32	6,333
29	393	5,836	99	78	31	6,437
25 - 29	2,885	28,565	518	301	119	32,388
30	334	5,574	106	71	26	6,111
31	323	5,248	111	62	38	5,782
32	280	5,531	112	78	43	6,044
33	254	5,604	131	92	58	6,139
34	243	5,631	138	84	47	6,143
30 - 34	1,434	27,588	598	387	212	30,219
35	295	6,207	132	93	59	6,786
36	280	6,082	141	98	71	6,672
37	296	6,214	147	101	73	6,831
38	277	6,547	137	131	102	7,194
39	334	6,633	147	93	110	7,317
35 - 39	1,482	31,683	704	516	415	34,800
40	289	6,826	181	125	128	7,549
41	313	6,445	150	117	134	7,159
42	327	6,548	183	141	174	7,373
43	308	6,541	159	140	183	7,331
44	319	6,374	165	143	227	7,228
40 - 44	1,556	32,734	838	666	846	36,640
45	328	6,244	187	155	264	7,178
46	325	5,831	146	150	270	6,722
47	307	5,056	133	133	292	5,921
48	332	5,119	147	148	304	6,050
49	327	4,924	134	146	367	5,898
45 - 49	1,619	27,174	747	732	1,497	31,769
50	324	4,935	141	142	393	5,935
51	318	4,919	119	148	440	5,944
52	385	5,053	155	135	526	6,254
53	363	4,733	110	122	569	5,897
54	374	4,390	114	132	629	5,639
50 - 54	1,764	24,030	639	679	2,557	29,669
55	366	4,131	132	121	632	5,382
56	392	3,847	125	127	633	5,124
57	352	3,525	85	119	715	4,796
58	399	3,373	111	113	766	4,762
59	372	3,129	84	86	782	4,453
55 - 59	1,881	18,005	537	566	3,528	24,517

For footnotes see end of Table.

TABLE 4. - FEMALES, BY AGE (a) AND MARITAL STATUS : SOUTH AUSTRALIA CENSUS, 30 JUNE 1966 - continued

Age last birthday (years)	Marital status					
	Never married	Married	Married but permanently separated (b)	Divorced	Widowed	Total
60	367	2,919	95	86	868	4,335
61	365	2,601	86	72	860	3,984
62	363	2,541	102	76	927	4,009
63	337	2,178	83	70	1,006	3,674
64	371	2,153	71	64	1,035	3,694
60 - 64	1,803	12,392	437	368	4,696	19,696
65	370	2,077	71	59	1,253	3,830
66	390	1,958	65	57	1,297	3,767
67	345	1,719	56	49	1,184	3,353
68	310	1,646	61	50	1,220	3,287
69	300	1,503	60	40	1,321	3,224
65 - 69	1,715	8,903	313	255	6,275	17,461
70	334	1,524	49	33	1,470	3,410
71	349	1,263	45	36	1,341	3,034
72	355	1,323	37	41	1,510	3,266
73	314	1,038	33	31	1,512	2,928
74	334	1,006	41	26	1,520	2,927
70 - 74	1,686	6,154	205	167	7,353	15,565
75	341	826	23	24	1,444	2,658
76	297	773	21	15	1,377	2,483
77	291	588	28	15	1,332	2,254
78	262	530	21	12	1,222	2,047
79	216	390	12	9	1,184	1,811
75 - 79	1,407	3,107	105	75	6,559	11,253
80	250	310	17	9	1,122	1,708
81	197	250	6	6	1,028	1,487
82	176	213	8	1	944	1,342
83	150	158	11	2	773	1,094
84	130	107	6	5	743	991
80 - 84	903	1,038	48	23	4,610	6,622
85	97	76	4	2	605	784
86	105	49	3	2	505	664
87	77	53	2	2	408	542
88	69	21	..	..	327	417
89	46	18	..	..	244	308
85 - 89	394	217	9	6	2,089	2,715
90	37	7	1	1	193	239
91	28	3	1	..	155	187
92	24	2	..	..	105	131
93	14	3	..	..	89	106
94	13	3	1	..	80	97
90 - 94	116	18	3	1	622	760
95	10	1	..	..	52	63
96	7	..	..	..	31	38
97	..	2	..	..	21	23
98	1	1	..	..	12	14
99	2	3	..	..	9	14
95 - 99	20	7	..	..	125	152
100 and over	2	..	..	..	11	13
TOTAL	241,985	248,731	6,201	4,851	41,577	543,345

(a) Recorded ages adjusted by distribution of ages "not stated".

(b) Legally or otherwise.

TABLE 5. - PERSONS, BY AGE (a) AND MARITAL STATUS : SOUTH AUSTRALIA
CENSUS, 30 JUNE 1966

Age last birthday (years)	Marital status					
	Never married	Married	Married but permanently separated (b)	Divorced	Widowed	Total
0 - 14	328,465	..	..	..	..	328,465
15	20,853	6	..	..	..	20,859
16	20,646	93	1	2	1	20,743
17	19,643	415	2	2	3	20,065
18	18,738	1,190	19	3	5	19,955
19	18,737	2,782	41	13	12	21,585
15 - 19	98,617	4,486	63	20	21	103,207
20	12,750	3,933	54	9	12	16,758
21	10,696	5,886	95	16	14	16,707
22	8,030	7,515	139	31	13	15,728
23	5,638	8,631	151	29	14	14,463
24	4,393	9,673	191	51	24	14,332
20 - 24	41,507	35,638	630	136	77	77,988
25	3,334	9,969	178	62	13	13,556
26	2,640	10,333	173	93	26	13,265
27	2,146	10,941	190	91	37	13,405
28	1,764	10,833	181	97	43	12,918
29	1,518	11,081	174	115	40	12,928
25 - 29	11,402	53,157	896	458	159	66,072
30	1,342	10,898	189	115	44	12,588
31	1,126	10,402	193	114	46	11,881
32	1,049	10,926	204	138	55	12,372
33	1,061	11,209	224	152	76	12,722
34	1,020	11,063	241	155	56	12,535
30 - 34	5,598	54,498	1,051	674	277	62,098
35	1,099	12,348	222	181	75	13,925
36	1,124	12,414	236	177	98	14,049
37	1,057	12,708	268	194	104	14,331
38	1,118	13,229	290	229	138	15,004
39	1,111	13,412	258	212	142	15,135
35 - 39	5,509	64,111	1,274	993	557	72,444
40	1,087	13,756	342	261	163	15,609
41	1,006	13,088	288	236	179	14,797
42	1,001	13,126	354	286	230	14,997
43	997	13,073	310	281	234	14,895
44	959	12,776	302	268	285	14,590
40 - 44	5,050	65,819	1,596	1,332	1,091	74,888
45	956	12,926	351	305	355	14,893
46	851	11,979	299	293	342	13,764
47	795	10,344	271	265	360	12,035
48	765	10,348	263	283	394	12,053
49	802	10,390	286	263	450	12,191
45 - 49	4,169	55,987	1,470	1,409	1,901	64,936
50	798	10,340	252	275	488	12,153
51	829	10,331	250	275	548	12,233
52	892	10,656	310	267	645	12,770
53	858	9,906	266	246	693	11,969
54	806	9,444	244	267	756	11,517
50 - 54	4,183	50,677	1,322	1,330	3,130	60,642
55	817	8,766	268	216	772	10,839
56	776	8,285	250	237	781	10,329
57	737	7,819	190	222	856	9,824
58	787	7,397	223	229	935	9,571
59	739	6,841	175	191	969	8,915
55 - 59	3,856	39,108	1,106	1,095	4,313	49,478

For footnotes see end of Table.

TABLE 5. - PERSONS, BY AGE (a) AND MARITAL STATUS : SOUTH AUSTRALIA CENSUS, 30 JUNE 1966 - continued

Age last birthday (years)	Marital status					
	Never married	Married	Married but permanently separated (b)	Divorced	Widowed	Total
60	705	6,589	195	171	1,036	8,696
61	671	5,891	172	151	1,041	7,926
62	675	5,858	184	147	1,146	8,010
63	606	5,073	154	130	1,233	7,196
64	662	4,880	145	128	1,274	7,089
60 - 64	3,319	28,291	850	727	5,730	38,917
65	645	4,722	145	103	1,492	7,107
66	625	4,342	120	100	1,595	6,782
67	547	3,932	110	93	1,468	6,150
68	507	3,649	117	88	1,485	5,846
69	473	3,337	107	68	1,614	5,599
65 - 69	2,797	19,982	599	452	7,654	31,484
70	518	3,270	89	55	1,782	5,714
71	519	2,884	96	58	1,633	5,190
72	514	2,932	80	60	1,872	5,458
73	452	2,553	74	52	1,901	5,032
74	462	2,346	75	41	1,880	4,804
70 - 74	2,465	13,985	414	266	9,068	26,198
75	496	2,062	55	41	1,806	4,460
76	429	1,894	54	27	1,766	4,170
77	412	1,601	60	26	1,729	3,828
78	359	1,398	50	16	1,623	3,446
79	290	1,168	39	19	1,594	3,110
75 - 79	1,986	8,123	258	129	8,518	19,014
80	346	878	48	18	1,514	2,804
81	261	759	23	15	1,342	2,400
82	220	607	21	5	1,261	2,114
83	196	475	17	7	1,065	1,760
84	171	335	15	7	1,004	1,532
80 - 84	1,194	3,054	124	52	6,186	10,610
85	140	256	9	6	821	1,232
86	133	183	5	4	699	1,024
87	97	136	2	3	537	775
88	81	99	5	1	436	622
89	55	78	2	..	340	475
85 - 89	506	752	23	14	2,833	4,128
90	46	36	1	1	272	356
91	35	17	1	..	203	256
92	28	20	..	..	154	202
93	19	14	..	..	117	150
94	14	6	1	..	108	129
90 - 94	142	93	3	1	854	1,093
95	10	5	..	..	65	80
96	8	3	..	..	44	55
97	..	4	..	..	23	27
98	1	2	..	..	16	19
99	2	3	..	..	9	14
95 - 99	21	17	..	..	157	195
100 and over	2	1	..	..	15	18
TOTAL	520,788	497,779	11,679	9,088	52,541	1,091,875

(a) Recorded ages adjusted by distribution of ages "not stated".

(b) Legally or otherwise.

LIST OF 1966 CENSUS PUBLICATIONS ISSUED

State	Field Count State-ments	Census Bulletins							
		Summary of Pop.	Summary of Dwgs.	Age x Marital Status	Industry x Age	O/S Born B'place x Nat'y.	Industry x Occ. St.	Mar. St. x Age x Occ. St.	Pop./Dwgs. x L.G.As.
		(1)	(2)	(3)	(4)	(5)	(6)	(7)	(8)
1 N.S.W.	No. 6 22.12.66	13.10.67		8. 3.68		14.2.68			
2 Vic.	No. 7 10. 1.67	20.10.67		19. 3.68		14.2.68			
3 Qld	No. 8 19. 1.67	27.10.67		19.3.68					
4 S.A.	No. 9 20. 1.67	17.11.67		26.3.68					
5 W.A.	No. 10 24. 1.67	7.11.67		9.2.68	23.2.68	9.2.68	1. 3.68	23.2.68	
6 Tas.	No. 11 27. 1.67	2.11.67		1. 3.68		6. 3.68	26.3.68	19.3.68	
7 N.T.	No. 12 10. 2.67	10.11.67							
8 A.C.T.	Nos. 1 & 5 22. 7.66 and 2.12.66	11. 4.67	22. 6.67	26. 4.67	3. 5.67	4. 5.67	9. 5.67	10. 5.67	23. 6.67
9 Aust.	Nos. 3 & 4 13.10.66 and 14.11.66	15.12.67	7. 2.68 (Interim)						
10 Ext. Terr's	No. 2 22. 7.66								

K. M. ARCHER
COMMONWEALTH STATISTICIAN

COMMONWEALTH BUREAU OF CENSUS AND STATISTICS

CANBERRA, A.C.T. 2600 26 MARCH 1968

NOTE. Inquiries concerning these statistics may be made in Canberra by telephoning 4 1971 Extension 25 or in each State Capital by telephoning the office of the Bureau of Census and Statistics.

COMMONWEALTH BUREAU OF CENSUS AND STATISTICS

CANBERRA, AUSTRALIA

To be treated as strictly CONFIDENTIAL and NOT to be published, broadcast or cabled before 6P.M. on WEDNESDAY 5 JUNE 1968

CENSUS OF THE COMMONWEALTH OF AUSTRALIA

30 JUNE 1966

CENSUS BULLETIN NO. 4.4 - POPULATION : BY INDUSTRY AND AGE

SOUTH AUSTRALIA

CONTENTS

Table		Page
..	Introduction	2
..	Explanatory Notes	3
1.	Population, by Industry (major groups) and Age (grouped ages) Census, 30 June 1966	5
2.	Males, by Industry (sub-groups) and Age (grouped ages) Census, 30 June 1966	8
3.	Females, by Industry (sub-groups) and Age (grouped ages) Census, 30 June 1966	11
4.	Persons, by Industry (sub-groups) and Age (grouped ages) Census, 30 June 1966	14
..	List of 1966 Census Publications issued ..	17

Introduction

Statistics of the characteristics of the population and of dwellings as compiled from Householder's Schedules of the Census of 30 June 1966 are being issued progressively in mimeographed bulletins for each State and Territory.

Each bulletin will be allotted a two-figure code (e.g. 4.4). The first digit identifies the State and Territory concerned and follows the order used in Bureau publications, namely:

1 - New South Wales;
2 - Victoria;
3 - Queensland;
4 - South Australia;
5 - Western Australia;
6 - Tasmania;
7 - Northern Territory;
8 - Australian Capital Territory; and
9 - Australia

The second digit identifies the content of the bulletin, as follows:

1. Summary of population;
2. Summary of dwellings;
3. Ages of the population according to marital status;
4. Ages of the population according to industry;
5. Birthplaces of the overseas born population according to nationality;
6. Occupational status of the population according to industry;
7. Occupational status of the population according to age and marital status;
8. Population and dwellings in local government areas.

A list of the 1966 Census bulletins so far issued is contained on page 17.

Additional bulletins containing further cross-classifications and more detailed geographical data will be issued for Australia as a whole during 1968.

The figures published in this bulletin are final.

All tables in this bulletin exclude particulars of full-blood Aborigines. A statement containing details of the Aboriginal population enumerated at the 1966 Census was issued on 27 November 1967. An analysis is now being carried out of Aborigines at the 1966 Census. At a later date it is proposed to issue the results of this analysis in a publication which will include statistics of characteristics of Aborigines.

Persons having diplomatic immunity (diplomatic and home-based staff of diplomatic missions, and their families) are not included.

Any discrepancies between totals and sums of components in percentages in tables are due to rounding.

EXPLANATORY NOTES

Work Force

1. At the 1961 and previous Censuses the work force was determined as:

"Those who are engaged in an industry, business, profession, trade or service at the time of the Census (including those on long service leave, etc.) ....."; and

"..... those out of a job at time of the Census but who are usually engaged in an industry, business, profession, trade or service ....."

2. At the 1966 Census an additional set of four questions was asked in order to obtain information on the basis of which the work force could be determined more precisely. The questions were as follows:

"Did the person have a job or business of any kind last week (even though he may have been temporarily absent from it)? ANSWER "YES" or "NO"."

"Did the person do any work at all last week for payment or profit? ANSWER "YES" or "NO". Persons working without pay as a helper in a "family business" or farm and members of the clergy and of religious orders (other than purely contemplative orders) should answer "YES" to this question. Persons doing only unpaid housework should answer "NO"."

"Was the person temporarily laid off by his employer without pay for the whole of last week? ANSWER "YES" or "NO"."

"Did the person look for work last week? ANSWER "YES" or "NO". (Note. "Looking for work" means (i) being registered with Commonwealth Employment Service, or (ii) approaching prospective employers, or (iii) placing or answering advertisements, or (iv) writing letters of application, or (v) awaiting the result of recent applications)."

3. The work force includes all persons for whom the answer "yes" was given to any one of these four questions. Except that persons helping but not receiving wages or a salary who usually worked less than 15 hours a week were excluded from the work force.

4. This approach conforms closely to the recommendations of the Eighth International Conference of Labour Statisticians held in Geneva in 1954 and the information so obtained has been used in determining the work force for the purposes of the 1966 Census.

5. The net effect of the new definition is to include approximately 14,600 additional persons in the South Australian work force i.e. a proportionate increase in the South Australian work force of approximately 3.4 per cent. The major factor in this change was females working part-time (sometimes for only a few hours a week) some of whom, in 1961, did not consider themselves as "..... engaged in an industry, business, profession, trade or service."

Industry

6. Persons in the work force were asked to state industry in accordance with the following instructions.

"State the exact branch of industry, business or service in which mainly engaged last week, using two or more words where possible. For example, "Dairy Farming", "Coal Mining", "Woollen Mills", "Retail Grocery", "Road Construction", etc. Employees should state the industry of their employer. For example, a carpenter employed by a coal mining company should state "Coal Mining". If employed by a Government Department or other public body, state also its name. For paid housekeepers and domestic servants in private households, write "P.H."."

7. From the answers to this question, persons were classified according to the Bureau's "Classification of Industries" which provides for each person to be classified according to the nature of the business in which mainly engaged, regardless of whether operated by a government authority, corporation or individual.

8. The precise classification of persons in the work force according to occupation and industry is extremely difficult but subject to continuing efforts to improve the quality of the data from census to census. Consequently the comparison of data compiled at the 1966 Census with that obtained at previous censuses is not only influenced by changes in the definition and content of the work force but by the different responses which may have been evoked by efforts to improve the questions on the Census Schedule, and by some changes in coding rules designed to rectify known deficiencies in the data. Classification is difficult mainly because of the problem of conveying through a printed form the exact nature of the information required (e.g. the conceptual difference between 'occupation' and 'industry') and the consequential inadequacy of many replies.

9. It is not intended to revise any of the statistics contained in this bulletin. However, it is proposed to undertake a detailed analysis of the industry information obtained at the 1966 Census to evaluate the precision of the data and as an aid to the framing of classifications and the wording of instructions for the 1971 Census.

Age

At the 1966 Census persons were asked to state age in accordance with the following instructions.

> "State age in years and completed months. If aged under one year, state age in completed months (for example, a child of eleven months should be shown as "0" years "11" months). If aged under one month, write "0" years "0" months."

This question is more specific than that asked at the 1961 Census, which sought "age last birthday" (in years). The change should overcome some misstatement of age due to rounding. Similarly, it is expected that confusion in the reporting of ages of young children (which are conventionally thought of in "months" up to the age of about two years) should now be largely obviated.

Prior to the 1954 Census ages "not stated" were tabulated as such for urban and rural sections of each State and later distributed to specific ages in accordance with the frequency of stated ages. In the 1954 and later Censuses, "not stated" ages were individually estimated prior to tabulation by firstly establishing the minimum range of ages within which the "not stated" age most probably lay (as indicated by other information supplied in the Householder's Schedule) and by then selecting an age from within that range from a table of random ages according to sex. This table had been compiled previously using the latest estimates of the age distribution of the population which were available at the time.

The proportion of persons who failed to state an age is very small.

TABLE 1. - POPULATION, BY INDUSTRY (MAJOR GROUPS) AND AGE (GROUPED AGES) : SOUTH AUSTRALIA

CENSUS, 30 JUNE 1966

Industry (major group) (a)	Age last birthday (years)											Total
	15-19	20-24	25-29	30-34	35-39	40-44	45-49	50-54	55-59	60-64	65 and over	
	MALES											
Primary production	4,279	3,910	3,594	3,453	4,032	4,078	3,692	3,659	3,137	2,289	2,762	38,885
Mining and quarrying	167	365	463	434	462	341	278	222	193	103	42	3,070
Manufacturing	10,074	10,631	10,217	10,227	12,301	12,658	10,811	9,893	7,332	4,881	1,770	100,795
Electricity, gas, water and sanitary services (production, supply and maintenance)	894	1,066	969	871	1,267	1,290	1,250	1,306	1,037	764	91	10,805
Building and construction	3,665	3,992	4,278	4,328	4,686	4,621	3,598	3,118	2,514	1,642	477	36,919
Transport and storage	1,287	2,180	2,259	2,295	2,925	2,950	2,565	2,251	1,628	1,165	306	21,811
Communication	1,012	1,022	781	665	803	1,011	807	653	572	327	30	7,683
Finance and property	1,690	1,488	1,093	954	956	967	760	643	599	379	272	9,801
Commerce	5,809	5,377	4,545	4,191	4,893	4,932	4,424	4,005	3,080	2,146	1,459	44,861
Public authority (n.e.i.) and defence services	1,719	2,425	1,237	845	1,039	1,161	1,013	893	591	462	139	11,524
Community and business services (including professional)	1,675	3,436	2,401	1,949	2,252	2,047	1,654	1,589	1,360	1,095	765	20,223
Amusement, hotels and other accommodation, cafes, personal service, etc.	711	815	814	820	994	1,101	1,097	1,132	913	660	739	9,796
Other industries	..	..	..	1	..	1	1	..	..	..	..	3
Industry inadequately described or not stated	929	434	275	238	265	233	228	221	211	163	245	3,442
TOTAL IN THE WORK FORCE	33,911	37,141	32,926	31,271	36,875	37,391	32,178	29,585	23,167	16,076	9,097	319,618

For footnote see end of Table.

TABLE 1. - POPULATION, BY INDUSTRY (MAJOR GROUPS) AND AGE (GROUPED AGES) : SOUTH AUSTRALIA

CENSUS, 30 JUNE 1966 - continued

Industry (major group) (a)	Age last birthday (years)											Total
	15-19	20-24	25-29	30-34	35-39	40-44	45-49	50-54	55-59	60-64	65 and over	
	FEMALES											
Primary production	610	649	790	879	1,061	1,226	1,068	973	651	373	490	8,770
Mining and quarrying	31	32	24	16	19	13	9	9	8	..	..	161
Manufacturing	5,793	4,077	2,149	2,008	2,690	2,888	2,059	1,427	785	262	120	24,258
Electricity, gas, water and sanitary services (production, supply and maintenance)	252	139	33	18	25	25	32	20	18	1	..	563
Building and construction	222	202	182	183	221	193	132	89	62	19	10	1,515
Transport and storage	471	446	218	154	227	230	160	149	82	21	13	2,171
Communication	911	420	105	89	112	144	127	106	114	49	23	2,200
Finance and property	2,791	1,570	333	200	263	286	214	193	148	48	45	6,091
Commerce	9,235	4,821	2,131	2,053	2,881	3,218	2,752	2,095	1,361	511	286	31,344
Public authority (n.e.i.) and defence services	1,314	757	239	169	224	258	200	192	151	28	9	3,541
Community and business services (including professional)	6,338	6,556	2,357	1,811	2,613	3,126	2,629	2,318	1,642	717	515	30,622
Amusement, hotels and other accommodation, cafes, personal service, etc.	2,767	1,868	1,127	1,212	1,543	1,603	1,516	1,273	939	429	426	14,703
Other industries	1	1	..	..	..	..	..	..	1	..	..	3
Industry inadequately described or not stated	1,225	508	400	390	479	455	418	350	283	163	193	4,864
TOTAL IN THE WORK FORCE	31,961	22,046	10,088	9,182	12,358	13,665	11,316	9,194	6,245	2,621	2,130	130,806

For footnote see end of Table.

TABLE 1. - POPULATION, BY INDUSTRY (MAJOR GROUPS) AND AGE (GROUPED AGES) : SOUTH AUSTRALIA

CENSUS, 30 JUNE 1966 - continued

Industry (major group)(a)	Age last birthday (years)											Total
	15-19	20-24	25-29	30-34	35-39	40-44	45-49	50-54	55-59	60-64	65 and over	
	PERSONS											
Primary production	4,889	4,559	4,384	4,332	5,093	5,304	4,760	4,632	3,788	2,662	3,252	47,655
Mining and quarrying	198	397	487	450	481	354	287	231	201	103	42	3,231
Manufacturing	15,867	14,708	12,366	12,235	14,991	15,546	12,870	11,320	8,117	5,143	1,890	125,053
Electricity, gas, water and sanitary services (production, supply and maintenance)	1,146	1,205	1,002	889	1,292	1,315	1,282	1,326	1,055	765	91	11,368
Building and construction	3,887	4,194	4,460	4,511	4,907	4,814	3,730	3,207	2,576	1,661	487	38,434
Transport and storage	1,758	2,626	2,477	2,449	3,152	3,180	2,725	2,400	1,710	1,186	319	23,982
Communication	1,923	1,442	886	754	915	1,155	934	759	686	376	53	9,883
Finance and property	4,481	3,058	1,426	1,154	1,219	1,253	974	836	747	427	317	15,892
Commerce	15,044	10,198	6,676	6,244	7,774	8,150	7,176	6,100	4,441	2,657	1,745	76,205
Public authority (n.e.i.) and defence services	3,033	3,182	1,476	1,014	1,263	1,419	1,213	1,085	742	490	148	15,065
Community and business services (including professional)	8,013	9,992	4,758	3,760	4,865	5,173	4,283	3,907	3,002	1,812	1,280	50,845
Amusement, hotels and other accommodation, cafes, personal service, etc.	3,478	2,683	1,941	2,032	2,537	2,704	2,613	2,405	1,852	1,089	1,165	24,499
Other industries	1	1	..	1	..	1	1	..	1	..	..	6
Industry inadequately described or not stated	2,154	942	675	628	744	688	646	571	494	326	438	8,306
TOTAL IN THE WORK FORCE	65,872	59,187	43,014	40,453	49,233	51,056	43,494	38,779	29,412	18,697	11,227	450,424

(a) Industry major groups used in this table are contained in the 1966 Classification and Classified List of Industries published by this Bureau.

TABLE 2. - MALES, BY INDUSTRY (SUB-GROUPS) AND AGE (GROUPED AGES) : SOUTH AUSTRALIA
CENSUS, 30 JUNE 1966

Industry (a)	Age last birthday (years)											Total
	15-19	20-24	25-29	30-34	35-39	40-44	45-49	50-54	55-59	60-64	65 and over	
Primary production -												
Fishing	87	67	104	107	119	98	78	105	81	68	27	941
Hunting and trapping	9	8	9	9	17	10	17	11	16	11	4	121
Rural industries	4,104	3,727	3,385	3,213	3,789	3,887	3,523	3,480	2,998	2,166	2,717	36,989
Forestry	79	108	96	124	107	83	74	63	42	44	14	834
Total Primary Production	4,279	3,910	3,594	3,453	4,032	4,078	3,692	3,659	3,137	2,289	2,762	38,885
Mining and quarrying -												
Mining (including opencut mining)	108	262	342	306	317	211	151	113	100	59	16	1,985
Quarrying	59	103	121	128	145	130	127	109	93	44	26	1,085
Total Mining and Quarrying	167	365	463	434	462	341	278	222	193	103	42	3,070
Manufacturing -												
Manufacture relating to cement, bricks, glass and stone	291	443	515	573	611	546	464	351	291	205	77	4,367
Manufacture of products of petroleum and coal (excluding chemical and gas works)	15	23	55	59	63	54	47	19	12	6	..	353
Founding, engineering and metalworking	3,458	4,174	3,908	3,720	4,497	4,959	4,016	3,603	2,390	1,628	554	36,907
Manufacture, assembly and repair of ships, vehicles, parts and accessories	2,220	2,334	2,441	2,613	3,267	3,221	2,814	2,581	2,037	1,262	328	25,118
Manufacture of yarns, textiles and articles thereof (excluding clothing and furnishing drapery)	147	193	173	199	224	236	224	200	159	110	43	1,908
Manufacture of clothing and knitted goods (including needleworking)	51	41	69	60	65	93	83	86	53	30	25	656
Manufacture of boots, shoes and accessories (other than rubber or plastic)	141	105	93	76	108	101	83	94	87	42	26	956
Manufacture of food, drink and tobacco	1,136	1,142	1,065	1,040	1,315	1,313	1,234	1,249	942	686	277	11,399
Sawmilling and manufacture of wood products (other than furniture)	770	506	438	406	488	454	400	395	315	216	94	4,482
Manufacture of furniture and fittings (other than metal), bedding and furnishing drapery	497	283	222	198	213	187	164	172	140	87	67	2,230
Manufacture of paper and paper products, printing, packaging, bookbinding and photography	709	697	528	524	555	526	480	413	346	225	126	5,129
Manufacture of chemicals, dyes, explosives, paints and non-mineral oils	215	270	285	290	384	451	418	403	307	230	53	3,306
Manufacture of jewellery, watchmaking, electroplating and minting	62	40	36	48	56	59	58	48	40	31	22	500

For footnote see end of Table.

TABLE 2. - MALES, BY INDUSTRY (SUB-GROUPS) AND AGE (GROUPED AGES) : SOUTH AUSTRALIA
CENSUS, 30 JUNE 1966 - continued

Industry (a)	Age last birthday (years)											Total
	15-19	20-24	25-29	30-34	35-39	40-44	45-49	50-54	55-59	60-64	65 and over	
Manufacturing - continued -												
Preparation of skins and leather; manufacture of goods of leather and leather substitutes (other than clothing or footwear)	44	33	29	32	41	34	42	31	42	29	21	378
Manufacture of rubber goods	132	181	225	258	259	266	174	134	87	47	16	1,779
Manufacture of musical, surgical and scientific instruments and apparatus	48	52	40	37	42	44	13	22	23	16	15	352
Manufacture of plastic products (n.e.i.)	44	44	52	42	60	60	41	28	13	5	8	397
Other manufacturing	81	57	35	43	41	48	50	60	44	21	11	491
Manufacturing undefined	13	13	8	9	12	6	6	4	4	5	7	87
Total Manufacturing	10,074	10,631	10,217	10,227	12,301	12,658	10,811	9,893	7,332	4,881	1,770	100,795
Electricity, gas, water and sanitary services (production, supply and maintenance) -												
Gas and electricity	534	659	553	513	776	774	745	744	524	390	57	6,269
Water supply, sewerage, etc.	360	407	416	358	491	516	505	562	513	374	34	4,536
Total Electricity, Gas, Water and Sanitary Services (Production, Supply and Maintenance)	894	1,066	969	871	1,267	1,290	1,250	1,306	1,037	764	91	10,805
Building and construction -												
Construction and repair of buildings	2,949	2,770	2,930	3,052	3,220	3,223	2,432	1,960	1,545	908	341	25,330
Construction works (other than buildings)	716	1,222	1,348	1,276	1,466	1,398	1,166	1,158	969	734	136	11,589
Total Building and Construction	3,665	3,992	4,278	4,328	4,686	4,621	3,598	3,118	2,514	1,642	477	36,919
Transport and storage -												
Road transport	453	1,164	1,261	1,228	1,452	1,293	1,036	919	634	394	156	9,990
Shipping	170	261	256	225	271	257	227	194	149	120	47	2,177
Loading and discharging vessels	22	115	158	239	343	399	393	385	294	218	79	2,645
Rail and air transport	630	620	567	591	840	977	889	733	533	419	19	6,818
Other transport	1	..	..	..	..	..	..	..	..	..	..	1
Storage	11	20	17	12	19	24	20	20	18	14	5	180
Total Transport and Storage	1,287	2,180	2,259	2,295	2,925	2,950	2,565	2,251	1,628	1,165	306	21,811
Communication	1,012	1,022	781	665	803	1,011	807	653	572	327	30	7,683
Finance and property -												
Banking	1,212	872	491	357	321	273	167	164	241	106	17	4,221
Insurance	344	388	364	341	300	325	254	187	152	109	71	2,835
Other finance and property	134	228	238	256	335	369	339	292	206	164	184	2,745
Total Finance and Property	1,690	1,488	1,093	954	956	967	760	643	599	379	272	9,801

For footnote see end of Table.

TABLE 2. - MALES, BY INDUSTRY (SUB-GROUPS) AND AGE (GROUPED AGES) : SOUTH AUSTRALIA
CENSUS, 30 JUNE 1966 - continued

Industry (a)	Age last birthday (years)											Total
	15-19	20-24	25-29	30-34	35-39	40-44	45-49	50-54	55-59	60-64	65 and over	
Commerce -												
Wholesale trade	1,514	1,857	1,670	1,585	1,810	1,867	1,720	1,504	1,151	732	460	15,870
Livestock and primary produce dealing, etc.	407	435	342	301	289	306	327	299	262	189	98	3,255
Retail trade	3,888	3,085	2,533	2,305	2,794	2,759	2,377	2,202	1,667	1,225	901	25,736
Total Commerce	5,809	5,377	4,545	4,191	4,893	4,932	4,424	4,005	3,080	2,146	1,459	44,861
Public authority (n.e.i.) and defence services -												
Public authority activities (n.e.i.)	848	1,140	727	538	753	926	842	749	529	418	128	7,598
Defence : enlisted personnel	844	1,260	467	272	238	165	104	68	6	7	..	3,431
Defence : civilian employees	27	25	43	35	48	70	67	76	56	37	11	495
Total Public Authority and Defence Services	1,719	2,425	1,237	845	1,039	1,161	1,013	893	591	462	139	11,524
Community and business services (including professional) -												
Law, order and public safety	404	620	416	412	407	385	296	174	116	103	63	3,396
Religion and social welfare	96	209	198	203	202	173	157	171	173	159	151	1,892
Health, hospitals, etc.	131	297	362	386	562	613	484	439	333	299	188	4,094
Education	765	1,866	1,059	627	726	553	456	562	562	394	167	7,737
Other community and business services (including professional)	279	444	366	321	355	323	261	243	176	140	196	3,104
Total Community and Business Services (including Professional)	1,675	3,436	2,401	1,949	2,252	2,047	1,654	1,589	1,360	1,095	765	20,223
Amusement, hotels and other accommodation, cafes, personal service, etc. -												
Amusement, sport and recreation	287	293	275	256	255	273	254	286	276	209	221	2,885
Private domestic service	20	28	18	23	35	40	43	54	52	53	166	532
Hotels, boarding houses and other accommodation and restaurants	171	273	317	319	457	542	554	542	401	283	249	4,108
Other personal services	233	221	204	222	247	246	246	250	184	115	103	2,271
Total Amusement, Hotels and Other Accommodation, Cafes, Personal Service, etc.	711	815	814	820	994	1,101	1,097	1,132	913	660	739	9,796
Other industries	..	..	..	1	..	1	1	..	..	..	..	3
Industry inadequately described or not stated	929	434	275	238	265	233	228	221	211	163	245	3,442
TOTAL IN THE WORK FORCE	33,911	37,141	32,926	31,271	36,875	37,391	32,178	29,585	23,167	16,076	9,097	319,618

(a) Industry major groups and sub-groups used in this table are contained in the 1966 Classification and Classified List of Industries published by this Bureau.

TABLE 3. FEMALES, BY INDUSTRY (SUB-GROUPS) AND AGE (GROUPED AGES) : SOUTH AUSTRALIA
CENSUS, 30 JUNE 1966

Industry (a)	Age last birthday (years)											Total
	15-19	20-24	25-29	30-34	35-39	40-44	45-49	50-54	55-59	60-64	65 and over	
Primary production -												
Fishing	..	2	8	2	3	4	4	2	1	2	2	30
Hunting and trapping	..	1	..	..	..	..	1	..	..	1	..	3
Rural industries	604	631	779	876	1,051	1,219	1,060	967	649	369	485	8,690
Forestry	6	15	3	1	7	3	3	4	1	1	3	47
Total Primary Production	610	649	790	879	1,061	1,226	1,068	973	651	373	490	8,770
Mining and quarrying -												
Mining (including opencut mining)	20	19	19	13	14	8	8	5	5	..	..	111
Quarrying	11	13	5	3	5	5	1	4	3	..	..	50
Total Mining and Quarrying	31	32	24	16	19	13	9	9	8	..	..	161
Manufacturing -												
Manufacture relating to cement, bricks, glass and stone	77	96	57	39	56	40	33	17	13	10	6	444
Manufacture of products of petroleum and coal (excluding chemical and gas works)	6	9	7	1	5	7	..	2	1	..	1	39
Founding, engineering and metalworking	1,489	1,304	787	725	1,025	1,142	735	424	225	69	16	7,941
Manufacture, assembly and repair of ships, vehicles, parts and accessories	283	310	207	187	238	273	172	114	67	22	4	1,877
Manufacture of yarns, textiles and articles thereof (excluding clothing and furnishing drapery)	317	254	130	103	145	160	112	88	41	6	4	1,360
Manufacture of clothing and knitted goods (including needleworking)	857	356	142	161	214	227	190	127	95	43	26	2,438
Manufacture of boots, shoes and accessories (other than rubber or plastic)	188	82	61	47	46	61	55	43	32	12	5	632
Manufacture of food, drink and tobacco	1,149	683	349	362	461	477	389	291	150	46	23	4,380
Sawmilling and manufacture of wood products (other than furniture)	132	84	44	42	36	42	38	23	10	3	3	457
Manufacture of furniture and fittings (other than metal), bedding and furnishing drapery	97	63	51	54	68	67	49	36	17	14	3	519
Manufacture of paper and paper products, printing, packaging, bookbinding and photography	645	378	141	110	170	152	127	114	75	18	14	1,944
Manufacture of chemicals, dyes, explosives, paints and non-mineral oils	201	179	48	47	62	67	53	44	22	7	5	735
Manufacture of jewellery, watchmaking, electroplating and minting	22	16	7	7	13	18	6	9	7	1	3	109
Preparation of skins and leather; manufacture of goods of leather and leather substitutes (other than clothing or footwear)	43	10	4	7	6	14	10	11	5	..	..	110

For footnote see end of Table.

TABLE 3. - FEMALES, BY INDUSTRY (SUB-GROUPS) AND AGE (GROUPED AGES) : SOUTH AUSTRALIA
CENSUS, 30 JUNE 1966 - continued

Industry (a)	Age last birthday (years)											Total
	15-19	20-24	25-29	30-34	35-39	40-44	45-49	50-54	55-59	60-64	65 and over	
Manufacturing - continued -												
Manufacture of rubber goods	69	108	49	46	47	50	24	24	8	5	2	432
Manufacture of musical, surgical and scientific instruments and apparatus	53	29	7	4	8	13	11	7	2	..	2	136
Manufacture of plastic products (n.e.i.)	46	38	29	40	46	35	21	23	5	4	1	288
Other manufacturing	102	66	22	23	40	36	30	24	8	2	1	354
Manufacturing undefined	17	12	7	3	4	7	4	6	2	..	1	63
Total Manufacturing	5,793	4,077	2,149	2,008	2,690	2,888	2,059	1,427	785	262	120	24,258
Electricity, gas, water and sanitary services (production, supply and maintenance) -												
Gas and electricity	176	93	23	7	12	8	25	17	7	..	..	368
Water supply, sewerage, etc.	76	46	10	11	13	17	7	3	11	1	..	195
Total Electricity, Gas, Water and Sanitary Services (Production, Supply and Maintenance)	252	139	33	18	25	25	32	20	18	1	..	563
Building and construction -												
Construction and repair of buildings	187	156	151	158	194	164	113	66	51	10	9	1,259
Construction works (other than buildings)	35	46	31	25	27	29	19	23	11	9	1	256
Total Building and Construction	222	202	182	183	221	193	132	89	62	19	10	1,515
Transport and storage -												
Road transport	207	205	125	94	148	124	82	74	33	14	11	1,117
Shipping	47	50	23	6	11	12	9	6	8	..	..	172
Loading and discharging vessels	8	8	2	2	5	2	6	3	2	..	..	38
Rail and air transport	199	182	65	46	62	89	63	65	37	6	..	814
Other transport	..	..	..	..	..	..	..	..	..	..	..	..
Storage	10	1	3	6	1	3	..	1	2	1	2	30
Total Transport and Storage	471	446	218	154	227	230	160	149	82	21	13	2,171
Communication	911	420	105	89	112	144	127	106	114	49	23	2,200
Finance and property -												
Banking	1,160	505	94	40	66	74	33	44	31	7	10	2,064
Insurance	1,095	602	105	56	64	72	71	49	34	10	7	2,165
Other finance and property	536	463	134	104	133	140	110	100	83	31	28	1,862
Total Finance and Property	2,791	1,570	333	200	263	286	214	193	148	48	45	6,091

For footnote see end of Table.

TABLE 3. - FEMALES, BY INDUSTRY (SUB-GROUPS) AND AGE (GROUPED AGES) : SOUTH AUSTRALIA
CENSUS, 30 JUNE 1966 - continued

Industry (a)	Age last birthday (years)											Total
	15-19	20-24	25-29	30-34	35-39	40-44	45-49	50-54	55-59	60-64	65 and over	
Commerce -												
Wholesale trade	1,723	1,207	458	349	424	524	382	282	180	74	37	5,640
Livestock and primary produce dealing, etc.	210	179	64	40	65	69	60	40	40	5	8	780
Retail trade	7,302	3,435	1,609	1,664	2,392	2,625	2,310	1,773	1,141	432	241	24,924
Total Commerce	9,235	4,821	2,131	2,053	2,881	3,218	2,752	2,095	1,361	511	286	31,344
Public authority (n.e.i.) and defence services -												
Public authority activities (n.e.i.)	1,193	677	223	151	208	235	184	175	147	25	8	3,226
Defence : enlisted personnel	87	59	7	5	3	3	1	2	..	1	..	168
Defence : civilian employees	34	21	9	13	13	20	15	15	4	2	1	147
Total Public Authority (n.e.i.) and Defence Services	1,314	757	239	169	224	258	200	192	151	28	9	3,541
Community and business services (including professional) -												
Law, order and public safety	272	230	87	48	59	97	65	59	43	15	10	985
Religion and social welfare	259	233	147	147	183	233	207	221	128	81	78	1,917
Health, hospitals, etc.	3,148	2,729	1,116	900	1,288	1,487	1,134	917	623	222	146	13,710
Education	1,983	2,858	811	583	895	1,124	1,087	1,001	789	353	249	11,733
Other community and business services (including professional)	676	506	196	133	188	185	136	120	59	46	32	2,277
Total Community and Business Services (including Professional)	6,338	6,556	2,357	1,811	2,613	3,126	2,629	2,318	1,642	717	515	30,622
Amusement, hotels and other accommodation, cafes, personal service, etc. -												
Amusement, sport and recreation	195	255	133	106	130	109	81	65	50	14	15	1,153
Private domestic service	387	251	120	141	176	218	279	283	322	185	242	2,604
Hotels, boarding houses and other accommodation and restaurants	806	622	545	647	872	910	828	654	401	179	136	6,600
Other personal services	1,379	740	329	318	365	366	328	271	166	51	33	4,346
Total Amusement, Hotels and other Accommodation, Cafes, Personal Service, etc.	2,767	1,868	1,127	1,212	1,543	1,603	1,516	1,273	939	429	426	14,703
Other industries	1	1	..	..	..	..	..	..	1	..	..	3
Industry inadequately described or not stated	1,225	508	400	390	479	455	418	350	283	163	193	4,864
TOTAL IN THE WORK FORCE	31,961	22,046	10,088	9,182	12,358	13,665	11,316	9,194	6,245	2,621	2,130	130,806

(a) Industry major groups and sub-groups used in this table are contained in the 1966 Classification and Classified List of Industries published by this Bureau.

TABLE 4. - PERSONS, BY INDUSTRY (SUB-GROUPS) AND AGE (GROUPED AGES) : SOUTH AUSTRALIA
CENSUS, 30 JUNE 1966

Industry (a)	Age last birthday (years)											Total
	15-19	20-24	25-29	30-34	35-39	40-44	45-49	50-54	55-59	60-64	65 and over	
Primary production -												
Fishing	87	69	112	109	122	102	82	107	82	70	29	971
Hunting and trapping	9	9	9	9	17	10	18	11	16	12	4	124
Rural industries	4,708	4,358	4,164	4,089	4,840	5,106	4,583	4,447	3,647	2,535	3,202	45,679
Forestry	85	123	99	125	114	86	77	67	43	45	17	881
Total Primary Production	4,889	4,559	4,384	4,332	5,093	5,304	4,760	4,632	3,788	2,662	3,252	47,655
Mining and quarrying -												
Mining (including opencut mining)	128	281	361	319	331	219	159	118	105	59	16	2,096
Quarrying	70	116	126	131	150	135	128	113	96	44	26	1,135
Total Mining and Quarrying	198	397	487	450	481	354	287	231	201	103	42	3,231
Manufacturing -												
Manufacture relating to cement, bricks, glass and stone	368	539	572	612	667	586	497	368	304	215	83	4,811
Manufacture of products of petroleum and coal (excluding chemical and gas works)	21	32	62	60	68	61	47	21	13	6	1	392
Founding, engineering and metalworking	4,947	5,478	4,695	4,445	5,522	6,101	4,751	4,027	2,615	1,697	570	44,848
Manufacture, assembly and repair of ships, vehicles, parts and accessories	2,503	2,644	2,648	2,800	3,505	3,494	2,986	2,695	2,104	1,284	332	26,095
Manufacture of yarns, textiles and articles thereof (excluding clothing and furnishing drapery)	464	447	303	302	369	396	336	288	200	116	47	3,268
Manufacture of clothing and knitted goods (including needleworking)	908	397	211	221	279	320	273	213	148	73	51	3,094
Manufacture of boots, shoes and accessories (other than rubber or plastic)	329	187	154	123	154	162	138	137	119	54	31	1,588
Manufacture of food, drink and tobacco	2,285	1,825	1,414	1,402	1,776	1,790	1,623	1,540	1,092	732	300	15,779
Sawmilling and manufacture of wood products (other than furniture)	902	590	482	448	524	496	438	418	325	219	97	4,939
Manufacture of furniture and fittings (other than metal), bedding and furnishing drapery	594	346	273	252	281	254	213	208	157	101	70	2,749
Manufacture of paper and paper products, printing, packaging, bookbinding and photography	1,354	1,075	669	634	725	678	607	527	421	243	140	7,073
Manufacture of chemicals, dyes, explosives, paints and non-mineral oils	416	449	333	337	446	518	471	447	329	237	58	4,041
Manufacture of jewellery, watchmaking, electroplating and minting	84	56	43	55	69	77	64	57	47	32	25	609

For footnote see end of Table.

TABLE 4. - PERSONS, BY INDUSTRY (SUB-GROUPS) AND AGE (GROUPED AGES) : SOUTH AUSTRALIA
CENSUS, 30 JUNE 1966 - continued

Industry (a)	Age last birthday (years)											Total
	15-19	20-24	25-29	30-34	35-39	40-44	45-49	50-54	55-59	60-64	65 and over	
Manufacturing - continued -												
Preparation of skins and leather; manufacture of goods of leather and leather substitutes (other than clothing or footwear)	87	43	33	39	47	48	52	42	47	29	21	488
Manufacture of rubber goods	201	289	274	304	306	316	198	158	95	52	18	2,211
Manufacture of musical, surgical and scientific instruments and apparatus	101	81	47	41	50	57	24	29	25	16	17	488
Manufacture of plastic products (n.e.i.)	90	82	81	82	106	95	62	51	18	9	9	685
Other manufacturing	183	123	57	66	81	84	80	84	52	23	12	845
Manufacturing undefined	30	25	15	12	16	13	10	10	6	5	8	150
Total Manufacturing	15,867	14,708	12,366	12,235	14,991	15,546	12,870	11,320	8,117	5,143	1,890	125,053
Electricity, gas, water and sanitary services (production, supply and maintenance) -												
Gas and electricity	710	752	576	520	788	782	770	761	531	390	57	6,637
Water supply, sewerage, etc.	436	453	426	369	504	533	512	565	524	375	34	4,731
Total Electricity, Gas, Water and Sanitary Services (Production, Supply and Maintenance)	1,146	1,205	1,002	889	1,292	1,315	1,282	1,326	1,055	765	91	11,368
Building and construction -												
Construction and repair of buildings	3,136	2,926	3,081	3,210	3,414	3,387	2,545	2,026	1,596	918	350	26,589
Construction works (other than buildings)	751	1,268	1,379	1,301	1,493	1,427	1,185	1,181	980	743	137	11,845
Total Building and Construction	3,887	4,194	4,460	4,511	4,907	4,814	3,730	3,207	2,576	1,661	487	38,434
Transport and storage -												
Road transport	660	1,369	1,386	1,322	1,600	1,417	1,118	993	667	408	167	11,107
Shipping	217	311	279	231	282	269	236	200	157	120	47	2,349
Loading and discharging vessels	30	123	160	241	348	401	399	388	296	218	79	2,683
Rail and air transport	829	802	632	637	902	1,066	952	798	570	425	19	7,632
Other transport	1	..	..	..	..	..	..	..	..	..	..	1
Storage	21	21	20	18	20	27	20	21	20	15	7	210
Total Transport and Storage	1,758	2,626	2,477	2,449	3,152	3,180	2,725	2,400	1,710	1,186	319	23,982
Communication	1,923	1,442	886	754	915	1,155	934	759	686	376	53	9,883
Finance and property -												
Banking	2,372	1,377	585	397	387	347	200	208	272	113	27	6,285
Insurance	1,439	990	469	397	364	397	325	236	186	119	78	5,000
Other finance and property	670	691	372	360	468	509	449	392	289	195	212	4,607
Total Finance and Property	4,481	3,058	1,426	1,154	1,219	1,253	974	836	747	427	317	15,892

For footnote see end of Table.

TABLE 4. - PERSONS, BY INDUSTRY (SUB-GROUPS) AND AGE (GROUPED AGES) : SOUTH AUSTRALIA
CENSUS, 30 JUNE 1966 - continued

Industry (a)	Age last birthday (years)											Total
	15-19	20-24	25-29	30-34	35-39	40-44	45-49	50-54	55-59	60-64	65 and over	
Commerce -												
Wholesale trade	3,237	3,064	2,128	1,934	2,234	2,391	2,102	1,786	1,331	806	497	21,510
Livestock and primary produce dealing, etc.	617	614	406	341	354	375	387	339	302	194	106	4,035
Retail trade	11,190	6,520	4,142	3,969	5,186	5,384	4,687	3,975	2,808	1,657	1,142	50,660
Total Commerce	15,044	10,198	6,676	6,244	7,774	8,150	7,176	6,100	4,441	2,657	1,745	76,205
Public authority (n.e.i.) and defence services -												
Public authority activities (n.e.i.)	2,041	1,817	950	689	961	1,161	1,026	924	676	443	136	10,824
Defence : enlisted personnel	931	1,319	474	277	241	168	105	70	6	8	..	3,599
Defence : civilian employees	61	46	52	48	61	90	82	91	60	39	12	642
Total Public Authority (n.e.i.) and Defence Services	3,033	3,182	1,476	1,014	1,263	1,419	1,213	1,085	742	490	148	15,065
Community and business services (including professional) -												
Law, order and public safety	676	850	503	460	466	482	361	233	159	118	73	4,381
Religion and social welfare	355	442	345	350	385	406	364	392	301	240	229	3,809
Health, hospitals, etc.	3,279	3,026	1,478	1,286	1,850	2,100	1,618	1,356	956	521	334	17,804
Education	2,748	4,724	1,870	1,210	1,621	1,677	1,543	1,563	1,351	747	416	19,470
Other community and business services (including professional)	955	950	562	454	543	508	397	363	235	186	228	5,381
Total Community and Business Services (including Professional)	8,013	9,992	4,758	3,760	4,865	5,173	4,283	3,907	3,002	1,812	1,280	50,845
Amusement, hotels and other accommodation, cafes, personal service, etc. -												
Amusement, sport and recreation	482	548	408	362	385	382	335	351	326	223	236	4,038
Private domestic service	407	279	138	164	211	258	322	337	374	238	408	3,136
Hotels, boarding houses and other accommodation and restaurants	977	895	862	966	1,329	1,452	1,382	1,196	802	462	385	10,708
Other personal services	1,612	961	533	540	612	612	574	521	350	166	136	6,617
Total Amusement, Hotels and other Accommodation, Cafes, Personal Service, etc.	3,478	2,683	1,941	2,032	2,537	2,704	2,613	2,405	1,852	1,089	1,165	24,499
Other industries	1	1	..	1	..	1	1	..	1	..	..	6
Industry inadequately described or not stated	2,154	942	675	628	744	688	646	571	494	326	438	8,306
TOTAL IN THE WORK FORCE	65,872	59,187	43,014	40,453	49,233	51,056	43,494	38,779	29,412	18,697	11,227	450,424

(a) Industry major groups and sub-groups used in this table are contained in the 1966 Classification and Classified List of Industries published by this Bureau.

LIST OF 1966 CENSUS PUBLICATIONS ISSUED

State	Field Count Statements	Census Bulletins							
		Summary of Pop.	Summary of Dwgs.	Age x Marital Status	Industry x Age	O/S Born B'place x Nat'y.	Industry x Occ. St.	Mar. St. x Age x Occ. St.	Pop./Dwgs. x L.G.As.
		(1)	(2)	(3)	(4)	(5)	(6)	(7)	(8)
1 N.S.W.	No. 6 22.12.66	13.10.67		8. 3.68	10. 4.68	14. 2.68	22. 5.68	9. 5.68	
2 Vic.	No. 7 10. 1.67	20.10.67		19.3.68	24. 5.68	14. 2.68	22. 5.68	9. 5.68	
3 Qld	No. 8 19. 1.67	27.10.67		19.3.68	8. 5.68	24. 5.68			
4 S.A.	No. 9 20. 1.67	17.11.67		26. 3.68	5.6.68				
5 W.A.	No.10 24. 1.67	7.11.67		9. 2.68	23. 2.68	9. 2.68	1. 3.68	23. 2.68	8. 5.68
6 Tas.	No.11 27. 1.67	2.11.67		1. 3.68	10. 4.68	6. 3.68	26. 3.68	19.3.68	
7 N.T.	No.12 10. 2.67	10.11.67		10. 4.68	5.6.68				
8 A.C.T.	Nos.1&5 22. 7.66 and 2.12.66	11. 4.67	22. 6.67	26. 4.67	3. 5.67	4. 5.67	9. 5.67	10. 5.67	23. 6.67
9 Aust.	Nos.3&4 13.10.66 and 14.11.66	15.12.67	7. 2.68 (Interim)	24. 5.68			31.5.68		
10 Ext. Terr's	No. 2 22. 7.66								

(K. M. Archer)
COMMONWEALTH STATISTICIAN

COMMONWEALTH BUREAU OF CENSUS AND STATISTICS

CANBERRA, A.C.T. 2600 5 JUNE 1968

NOTE. Inquiries concerning these statistics may be made in Canberra by telephoning 4 1971 Extension 60 or, in each State Capital by telephoning the office of the Bureau of Census and Statistics.

COMMONWEALTH BUREAU OF CENSUS AND STATISTICS

CANBERRA, AUSTRALIA

To be treated as strictly CONFIDENTIAL and NOT to be published, broadcast or cabled before 6 P.M. on FRIDAY 14 JUNE 1968

CENSUS OF THE COMMONWEALTH OF AUSTRALIA

30 JUNE 1966

CENSUS BULLETIN NO. 4.5 - OVERSEAS BORN POPULATION : BY BIRTHPLACE AND NATIONALITY

SOUTH AUSTRALIA

CONTENTS

Table		Page
..	Introduction	2
1.	Overseas Born Population, by Birthplace and Nationality Numbers and Percentage Distribution, Census, 30 June 1966	3
..	List of 1966 Census Publications issued ..	7

Introduction

Statistics of the characteristics of the population and of dwellings as compiled from Householder's Schedules of the Census of 30 June 1966 will be issued progressively in mimeographed bulletins for each State and Territory.

Each bulletin will be alloted a two-figure code (e.g. 4.5). The first digit identifies the State or Territory concerned and follows the order used in Bureau publications, namely:

1 - New South Wales;
2 - Victoria;
3 - Queensland;
4 - South Australia;
5 - Western Australia;
6 - Tasmania;
7 - Northern Territory;
8 - Australian Capital Territory; and
9 - Australia

The second digit identifies the content of the bulletin, as follows:

1. Summary of population;
2. Summary of dwellings;
3. Ages of the population according to marital status;
4. Ages of the population according to industry;
5. Birthplaces of the overseas born population according to nationality;
6. Occupational status of the population according to industry;
7. Occupational status of the population according to age and marital status;
8. Population and dwellings in local government areas.

A list of the 1966 Census bulletins so far issued is contained on page 7.

Additional bulletins containing further cross-classifications and more detailed geographical data will be issued for Australia as a whole during 1968.

The figures published in this bulletin are final.

All tables in this bulletin exclude particulars of full-blood Aborigines. A statement containing details of the Aboriginal population enumerated at the 1966 Census was issued on 27 November 1967. An analysis is now being carried out of Aborigines at the 1966 Census. At a later date it is proposed to issue the results of this analysis in a publication which will include statistics of characteristics of Aborigines.

Persons having diplomatic immunity (diplomatic and home-based staff of diplomatic missions, and their families) are not included.

Any discrepancies between totals and sums of components in percentages in tables are due to rounding.

A statement of the procedure used to obtain details of the birthplace and nationality of the population at the 1966 Census is contained in Census Bulletin 4.1 "Summary of Population, South Australia".

TABLE 1. - OVERSEAS BORN POPULATION, BY BIRTHPLACE AND NATIONALITY

NUMBERS AND PERCENTAGE DISTRIBUTION: SOUTH AUSTRALIA

CENSUS, 30 JUNE 1966

Birthplace		British nationality (a)		Nationality same as birthplace		Other nationalities (b)		Total	
		No.	%	No.	%	No.	%	No.	%
AUSTRALASIA -									
New Zealand	M	1,076	99.63	..	..	4	0.37	1,080	100.00
	F	1,104	99.64	..	..	4	0.36	1,108	100.00
	P	2,180	99.63	..	..	8	0.37	2,188	100.00
Other countries in Australasia	M	151	98.69	..	..	2	1.31	153	100.00
	F	121	99.18	..	..	1	0.82	122	100.00
	P	272	98.91	..	..	3	1.09	275	100.00
EUROPE -									
United Kingdom and Republic of Ireland	M	62,738	99.97	..	..	18	0.03	62,756	100.00
	F	59,257	99.97	1	0.00	16	0.03	59,274	100.00
	P	121,995	99.97	1	0.00	34	0.03	122,030	100.00
Albania	M	22	68.75	7	21.88	3	9.38	32	100.00
	F	3	75.00	1	25.00	..	..	4	100.00
	P	25	69.44	8	22.22	3	8.33	36	100.00
Austria	M	755	58.39	491	37.97	47	3.63	1,293	100.00
	F	730	64.83	345	30.64	51	4.53	1,126	100.00
	P	1,485	61.39	836	34.56	98	4.05	2,419	100.00
Belgium	M	54	25.12	139	64.65	22	10.23	215	100.00
	F	79	36.92	120	56.07	15	7.01	214	100.00
	P	133	31.00	259	60.37	37	8.62	429	100.00
Bulgaria	M	260	85.53	40	13.16	4	1.32	304	100.00
	F	120	87.59	17	12.41	..	..	137	100.00
	P	380	86.17	57	12.93	4	0.91	441	100.00
Czechoslovakia	M	664	79.43	82	9.81	90	10.77	836	100.00
	F	282	79.89	20	5.67	51	14.45	353	100.00
	P	946	79.56	102	8.58	141	11.86	1,189	100.00
Denmark	M	183	50.27	178	48.90	3	0.82	364	100.00
	F	104	48.15	106	49.07	6	2.78	216	100.00
	P	287	49.48	284	48.97	9	1.55	580	100.00
Estonia	M	400	91.74	27	6.19	9	2.06	436	100.00
	F	401	92.82	21	4.86	10	2.31	432	100.00
	P	801	92.28	48	5.53	19	2.19	868	100.00
Finland	M	131	41.85	180	57.51	2	0.64	313	100.00
	F	74	33.48	146	66.06	1	0.45	221	100.00
	P	205	38.39	326	61.05	3	0.56	534	100.00
France	M	109	42.08	124	47.88	26	10.04	259	100.00
	F	115	41.97	127	46.35	32	11.68	274	100.00
	P	224	42.03	251	47.09	58	10.88	533	100.00
Germany	M	5,127	62.61	2,857	34.89	205	2.50	8,189	100.00
	F	5,411	67.44	2,406	29.99	207	2.58	8,024	100.00
	P	10,538	65.00	5,263	32.46	412	2.54	16,213	100.00
Greece	M	2,940	37.53	4,857	62.00	37	0.47	7,834	100.00
	F	2,061	30.19	4,738	69.41	27	0.40	6,826	100.00
	P	5,001	34.11	9,595	65.45	64	0.44	14,660	100.00
Hungary	M	1,317	77.79	278	16.42	98	5.79	1,693	100.00
	F	825	77.10	187	17.48	58	5.42	1,070	100.00
	P	2,142	77.52	465	16.83	156	5.65	2,763	100.00
Italy	M	7,938	46.34	9,117	53.22	75	0.44	17,130	100.00
	F	5,241	38.21	8,424	61.41	53	0.39	13,718	100.00
	P	13,179	42.72	17,541	56.86	128	0.41	30,848	100.00
Latvia	M	1,428	90.78	115	7.31	30	1.91	1,573	100.00
	F	1,098	92.89	70	5.92	14	1.18	1,182	100.00
	P	2,526	91.69	185	6.72	44	1.60	2,755	100.00

For footnotes see end of table.

TABLE 1. - OVERSEAS BORN POPULATION, BY BIRTHPLACE AND NATIONALITY

NUMBERS AND PERCENTAGE DISTRIBUTION: SOUTH AUSTRALIA

CENSUS, 30 JUNE 1966 - continued

Birthplace		British nationality (a)		Nationality same as birthplace		Other nationalities (b)		Total	
		No.	%	No.	%	No.	%	No.	%
EUROPE - continued -									
Lithuania	M	765	89.47	70	8.19	20	2.34	855	100.00
	F	466	90.49	33	6.41	16	3.11	515	100.00
	P	1,231	89.85	103	7.52	36	2.63	1,370	100.00
Malta	M	1,274	99.84	..	..	2	0.16	1,276	100.00
	F	981	99.90	..	..	1	0.10	982	100.00
	P	2,255	99.87	..	..	3	0.13	2,258	100.00
Netherlands	M	3,258	48.61	3,421	51.04	24	0.36	6,703	100.00
	F	2,742	47.77	2,971	51.76	27	0.47	5,740	100.00
	P	6,000	48.22	6,392	51.37	51	0.41	12,443	100.00
Norway	M	95	38.78	147	60.00	3	1.22	245	100.00
	F	32	55.17	22	37.93	4	6.90	58	100.00
	P	127	41.91	169	55.78	7	2.31	303	100.00
Poland	M	3,547	78.49	834	18.46	138	3.05	4,519	100.00
	F	2,064	75.49	590	21.58	80	2.93	2,734	100.00
	P	5,611	77.36	1,424	19.63	218	3.01	7,253	100.00
Portugal	M	7	17.50	30	75.00	3	7.50	40	100.00
	F	8	36.36	13	59.09	1	4.55	22	100.00
	P	15	24.19	43	69.35	4	6.45	62	100.00
Romania	M	195	78.00	17	6.80	38	15.20	250	100.00
	F	133	75.57	9	5.11	34	19.32	176	100.00
	P	328	77.00	26	6.10	72	16.90	426	100.00
Spain	M	52	10.16	453	88.48	7	1.37	512	100.00
	F	37	8.71	384	90.35	4	0.94	425	100.00
	P	89	9.50	837	89.33	11	1.17	937	100.00
Sweden	M	90	39.47	133	58.33	5	2.19	228	100.00
	F	13	38.24	20	58.82	1	2.94	34	100.00
	P	103	39.31	153	58.40	6	2.29	262	100.00
Switzerland	M	74	51.39	58	40.28	12	8.33	144	100.00
	F	92	63.45	43	29.66	10	6.90	145	100.00
	P	166	57.44	101	34.95	22	7.61	289	100.00
U.S.S.R.	M	1,555	82.93	205	10.93	115	6.13	1,875	100.00
	F	1,370	85.15	146	9.07	93	5.78	1,609	100.00
	P	2,925	83.96	351	10.07	208	5.97	3,484	100.00
Yugoslavia	M	2,200	54.67	1,530	38.02	294	7.31	4,024	100.00
	F	1,202	51.63	901	38.70	225	9.66	2,328	100.00
	P	3,402	53.56	2,431	38.27	519	8.17	6,352	100.00
Other countries in Europe	M	313	85.99	..	..	51	14.01	364	100.00
	F	268	88.16	..	..	36	11.84	304	100.00
	P	581	86.98	..	..	87	13.02	668	100.00
ASIA -									
Burma	M	40	100.00	..	..	..	..	40	100.00
	F	41	95.35	..	..	2	4.65	43	100.00
	P	81	97.59	..	..	2	2.41	83	100.00
Ceylon	M	119	100.00	..	..	..	..	119	100.00
	F	89	96.74	..	..	3	3.26	92	100.00
	P	208	98.58	..	..	3	1.42	211	100.00
China	M	139	40.29	45	13.04	161	46.67	345	100.00
	F	136	50.37	15	5.56	119	44.07	270	100.00
	P	275	44.72	60	9.76	280	45.53	615	100.00
Cyprus	M	595	95.66	..	..	27	4.34	622	100.00
	F	467	93.96	..	..	30	6.04	497	100.00
	P	1,062	94.91	..	..	57	5.09	1,119	100.00

For footnotes see end of table.

TABLE 1. - OVERSEAS BORN POPULATION, BY BIRTHPLACE AND NATIONALITY

NUMBERS AND PERCENTAGE DISTRIBUTION: SOUTH AUSTRALIA

CENSUS, 30 JUNE 1966 - continued

Birthplace		British nationality (a)		Nationality same as birthplace		Other nationalities (b)		Total	
		No.	%	No.	%	No.	%	No.	%
ASIA - continued -									
Hong Kong	M	84	77.06	..	..	25	22.94	109	100.00
	F	40	90.91	..	..	4	9.09	44	100.00
	P	124	81.05	..	..	29	18.95	153	100.00
India	M	805	99.75	..	..	2	0.25	807	100.00
	F	716	99.58	..	..	3	0.42	719	100.00
	P	1,521	99.67	..	..	5	0.33	1,526	100.00
Indonesia	M	144	62.34	16	6.93	71	30.74	231	100.00
	F	110	58.20	5	2.65	74	39.15	189	100.00
	P	254	60.48	21	5.00	145	34.52	420	100.00
Israel	M	62	89.86	..	..	7	10.14	69	100.00
	F	74	88.10	1	1.19	9	10.71	84	100.00
	P	136	88.89	1	0.65	16	10.46	153	100.00
Japan	M	25	31.65	53	67.09	1	1.27	79	100.00
	F	63	81.82	12	15.58	2	2.60	77	100.00
	P	88	56.41	65	41.67	3	1.92	156	100.00
Lebanon	M	168	70.89	63	26.58	6	2.53	237	100.00
	F	149	71.63	56	26.92	3	1.44	208	100.00
	P	317	71.24	119	26.74	9	2.02	445	100.00
Malaysia	M	448	99.12	..	..	4	0.88	452	100.00
	F	209	98.12	..	..	4	1.88	213	100.00
	P	657	98.80	..	..	8	1.20	665	100.00
Pakistan	M	48	96.00	..	..	2	4.00	50	100.00
	F	32	96.97	..	..	1	3.03	33	100.00
	P	80	96.39	..	..	3	3.61	83	100.00
Philippines	M	15	51.72	12	41.38	2	6.90	29	100.00
	F	8	61.54	5	38.46	..	..	13	100.00
	P	23	54.76	17	40.48	2	4.76	42	100.00
Singapore	M	145	97.97	..	..	3	2.03	148	100.00
	F	78	98.73	..	..	1	1.27	79	100.00
	P	223	98.24	..	..	4	1.76	227	100.00
Syria	M	3	23.08	7	53.85	3	23.08	13	100.00
	F	3	37.50	3	37.50	2	25.00	8	100.00
	P	6	28.57	10	47.62	5	23.81	21	100.00
Thailand	M	..	..	13	100.00	..	..	13	100.00
	F	2	12.50	12	75.00	2	12.50	16	100.00
	P	2	6.90	25	86.21	2	6.90	29	100.00
Turkey	M	89	57.05	39	25.00	28	17.95	156	100.00
	F	89	63.57	32	22.86	19	13.57	140	100.00
	P	178	60.14	71	23.99	47	15.88	296	100.00
Other countries in Asia	M	46	53.49	..	..	40	46.51	86	100.00
	F	46	67.65	..	..	22	32.35	68	100.00
	P	92	59.74	..	..	62	40.26	154	100.00
AFRICA -									
United Arab Republic	M	457	79.76	36	6.28	80	13.96	573	100.00
	F	484	81.62	25	4.22	84	14.17	593	100.00
	P	941	80.70	61	5.23	164	14.07	1,166	100.00
Republic of South Africa	M	364	98.11	..	..	7	1.89	371	100.00
	F	399	98.03	..	..	8	1.97	407	100.00
	P	763	98.07	..	..	15	1.93	778	100.00
Other countries in Africa	M	293	82.07	..	..	64	17.93	357	100.00
	F	261	84.74	..	..	47	15.26	308	100.00
	P	554	83.31	..	..	111	16.69	665	100.00

For footnotes see end of table.

TABLE 1. - OVERSEAS BORN POPULATION, BY BIRTHPLACE AND NATIONALITY

NUMBERS AND PERCENTAGE DISTRIBUTION: SOUTH AUSTRALIA

CENSUS, 30 JUNE 1966 - continued

Birthplace		British nationality (a)		Nationality same as birthplace		Other nationalities (b)		Total	
		No.	%	No.	%	No.	%	No.	%
AMERICA -									
Canada	M	291	98.64	..	..	4	1.36	295	100.00
	F	268	98.17	..	..	5	1.83	273	100.00
	P	559	98.42	..	..	9	1.58	568	100.00
United States of America	M	144	24.00	446	74.33	10	1.67	600	100.00
	F	119	28.81	287	69.49	7	1.69	413	100.00
	P	263	25.96	733	72.36	17	1.68	1,013	100.00
West Indies Federation	M	16	94.12	..	..	1	5.88	17	100.00
	F	14	100.00	..	..	..	..	14	100.00
	P	30	96.77	..	..	1	3.23	31	100.00
Other countries in North America	M	16	72.73	..	..	6	27.27	22	100.00
	F	11	61.11	..	..	7	38.89	18	100.00
	P	27	67.50	..	..	13	32.50	40	100.00
Countries in South America	M	67	60.36	..	..	44	39.64	111	100.00
	F	52	59.77	..	..	35	40.23	87	100.00
	P	119	60.10	..	..	79	39.90	198	100.00
PACIFIC ISLANDS -									
Fiji	M	73	100.00	..	..	..	..	73	100.00
	F	64	98.46	..	..	1	1.54	65	100.00
	P	137	99.28	..	..	1	0.72	138	100.00
New Caledonia	M	6	100.00	..	..	..	..	6	100.00
	F	3	75.00	..	..	1	25.00	4	100.00
	P	9	90.00	..	..	1	10.00	10	100.00
New Hebrides	M	5	100.00	..	..	..	..	5	100.00
	F	7	100.00	..	..	..	..	7	100.00
	P	12	100.00	..	..	..	..	12	100.00
Other Pacific Islands	M	23	100.00	..	..	..	..	23	100.00
	F	15	93.75	..	..	1	6.25	16	100.00
	P	38	97.44	..	..	1	2.56	39	100.00
OTHER -									
At Sea	M	12	100.00	..	..	..	..	12	100.00
	F	12	100.00	..	..	..	..	12	100.00
	P	24	100.00	..	..	..	..	24	100.00
TOTAL									
Overseas Born Population	M	103,460	78.64	26,120	19.85	1,985	1.51	131,565	100.00
	F	90,495	79.12	22,314	19.51	1,574	1.38	114,383	100.00
	P	193,955	78.86	48,434	19.69	3,559	1.45	245,948	100.00

(a) All persons of individual citizenship status who by virtue of the Nationality and Citizenship Act of 1948-1966 are deemed to be British subjects. For purposes of this table Irish nationality is included with British. (b) Details of the individual Nationalities included in this column are available on request.

LIST OF 1966 CENSUS PUBLICATIONS ISSUED

State	Field Count Statements	Census Bulletins							
		Summary of Pop.	Summary of Dwgs.	Age x Marital Status	Industry x Age	O/S Born B'place x Nat'y.	Industry x Occ. St.	Mar. St. x Age x Occ. St.	Pop./Dwgs. x L.G. As.
		(1)	(2)	(3)	(4)	(5)	(6)	(7)	(8)
1 N.S.W.	No. 6 22.12.66	13.10.67		8. 3.68	10. 4.68	14. 2.68	22. 5.68	9. 5.68	
2 Vic.	No. 7 10. 1.67	20.10.67		19.3.68	24. 5.68	14. 2.68	22. 5.68	9. 5.68	
3 Qld	No. 8 19. 1.67	27.10.67		19.3.68	8. 5.68	24. 5.68			
4 S.A.	No. 9 20. 1.67	17.11.67		26. 3.68	5.6.68	14.6.68			
5 W.A.	No.10 24. 1.67	7.11.67		9. 2.68	23. 2.68	9. 2.68	1. 3.68	23. 2.68	8. 5.68
6 Tas.	No.11 27. 1.67	2.11.67		1. 3.68	10. 4.68	6. 3.68	26. 3.68	19.3.68	
7 N.T.	No.12 10. 2.67	10.11.67		10. 4.68	5.6.68	14.6.68			
8 A.C.T.	Nos.1&5 22. 7.66 and 2.12.66	11. 4.67	22. 6.67	26. 4.67	3. 5.67	4. 5.67	9. 5.67	10. 5.67	23. 6.67
9 Aust.	Nos.3&4 13.10.66 and 14.11.66	15.12.67	7. 2.68 (Interim)	24. 5.68			31.5.68		
10 Ext. Terr's	No. 2 22. 7.66								

(K. M. Archer)
COMMONWEALTH STATISTICIAN

COMMONWEALTH BUREAU OF CENSUS AND STATISTICS

CANBERRA, A.C.T. 2600 14 JUNE 1968

NOTE. Inquiries concerning these statistics may be made in Canberra by telephoning 4 1971 Extension 60 or, in each State Capital by telephoning the office of the Bureau of Census and Statistics.

COMMONWEALTH BUREAU OF CENSUS AND STATISTICS

CANBERRA, AUSTRALIA

To be treated as strictly CONFIDENTIAL and NOT to be published, broadcast or cabled before 6 P.M. on TUESDAY 9 JULY 1968

CENSUS OF THE COMMONWEALTH OF AUSTRALIA

30 JUNE 1966

CENSUS BULLETIN NO. 4.6

POPULATION : BY INDUSTRY AND OCCUPATIONAL STATUS

SOUTH AUSTRALIA

CONTENTS

Table		Page
..	Introduction	2
..	Explanatory Notes	3
1.	Population, by Industry (major groups) and Occupational Status Census, 30 June 1966	5
2.	Males, by Industry (sub-groups) and Occupational Status Census, 30 June 1966	8
3.	Females, by Industry (sub-groups) and Occupational Status Census, 30 June 1966	12
4.	Persons, by Industry (sub-groups) and Occupational Status Census, 30 June 1966	16
..	List of 1966 Census Publications issued ..	20

Introduction

Statistics of the characteristics of the population and of dwellings as compiled from Householder's Schedules of the Census of 30 June 1966 are being issued progressively in mimeographed bulletins for each State and Territory.

Each bulletin will be allotted a two-figure code (e.g. 4.6). The first digit identifies the State and Territory concerned and follows the order used in Bureau publications, namely:

1 - New South Wales;
2 - Victoria;
3 - Queensland;
4 - South Australia;
5 - Western Australia;
6 - Tasmania;
7 - Northern Territory;
8 - Australian Capital Territory; and
9 - Australia

The second digit identifies the content of the bulletin, as follows:

1. Summary of population;
2. Summary of dwellings;
3. Ages of the population according to marital status;
4. Ages of the population according to industry;
5. Birthplaces of the overseas born population according to nationality;
6. Occupational status of the population according to industry;
7. Occupational status of the population according to age and marital status;
8. Population and dwellings in local government areas.

A list of the 1966 Census bulletins so far issued is contained on page 20.

Additional bulletins containing further cross-classifications and more detailed geographical data will be issued for Australia as a whole during 1968.

The figures published in this bulletin are final.

All tables in this bulletin exclude particulars of full-blood Aborigines. A statement containing details of the Aboriginal population enumerated at the 1966 Census was issued on 27 November 1967. An analysis is now being carried out of Aborigines at the 1966 Census. At a later date it is proposed to issue the results of this analysis in a publication which will include statistics of characteristics of Aborigines.

Persons having diplomatic immunity (diplomatic and home-based staff of diplomatic missions, and their families) are not included.

Any discrepancies between totals and sums of components in percentages in tables are due to rounding.

EXPLANATORY NOTES

Work Force

1. At the 1961 and previous Censuses the work force was determined as:

> "Those who are engaged in an industry, business, profession, trade or service at the time of the Census (including those on long service leave, etc.) ....."; and
>
> "..... those out of a job at time of the Census but who are usually engaged in an industry, business, profession, trade or service ....."

2. At the 1966 Census an additional set of four questions was asked in order to obtain information on the basis of which the work force could be determined more precisely. The questions were as follows.

> "Did the person have a job or business of any kind last week (even though he may have been temporarily absent from it)? ANSWER "YES" or "NO"."
>
> "Did the person do any work at all last week for payment or profit? ANSWER "YES" or "NO". Persons working without pay as a helper in a "family business" or farm and members of the clergy and of religious orders (other than purely contemplative orders) should answer "YES" to this question. Persons doing only unpaid housework should answer "NO"."
>
> "Was the person temporarily laid off by his employer without pay for the whole of last week? ANSWER "YES" or "NO"."
>
> "Did the person look for work last week? ANSWER "YES" or "NO". (Note. "Looking for work" means (i) being registered with Commonwealth Employment Service, or (ii) approaching prospective employers, or (iii) placing or answering advertisements, or (iv) writing letters of application, or (v) awaiting the result of recent applications)."

3. The work force includes all persons for whom the answer "yes" was given to any one of these four questions. Except that persons helping but not receiving wages or a salary who usually worked less than 15 hours a week were excluded from the work force.

4. This approach conforms closely to the recommendations of the Eighth International Conference of Labour Statisticians held in Geneva in 1954 and the information so obtained has been used in determining the work force for the purposes of the 1966 Census.

5. The net effect of the new definition is to include approximately 14,600 additional persons in the South Australian work force i.e. a proportionate increase in the South Australian work force of approximately 3.4 per cent. The major factor in this change was females working part-time (sometimes for only a few hours a week) some of whom, in 1961, did not consider themselves as "..... engaged in an industry, business, profession, trade or service".

Occupational Status

6. Persons in the work force were asked to state occupational status in accordance with the following instructions.

> "If working for wages or salary (including apprentices), write "W".
> If conducting own business or profession and not at present employing others, write "O".
> If conducting own business or profession and at present employing others, write "E".
> If helping but not receiving wages or salary, write "H".
> If looking for first job, write "F"."

7. Persons not in the work force were asked to state activity in accordance with the following instructions.

> "Persons not engaged in an industry, business, profession, trade or service. For - Children not attending school, write "C". Full-time students or children attending school, write "S". Mainly dependent on pension or superannuation, write "P". Of independent means, write "M". Engaged in unpaid home duties, write "H.C.". Inmates of institutions (e.g., for invalids and the aged, gaols, reformatories, etc.), write "I". Others not engaged in industry, etc., write "N.A.". (Young persons seeking work but not previously employed, write "O" in answer to this question)."

Industry

8. Persons in the work force were asked to state industry in accordance with the following insturctions.

> "State the exact branch of industry, business or service in which mainly engaged last week, using two or more words where possible. For example, "Dairy Farming", "Coal Mining", "Woollen Mills", "Retail Grocery", "Road Construction", etc. Employees should state the industry of their employer. For example, a carpenter employed by a coal mining company should state "Coal Mining". If employed by a Government Department or other public body, state also its name. For paid housekeepers and domestic servants in private households, write "P.H."."

9. From the answers to this question, persons were classified according to the Bureau's "Classification of Industries" which provides for each person to be classified according to the nature of the business in which mainly engaged, regardless of whether operated by a government authority, corporation or individual.

10. The precise classification of persons in the work force according to industry is extremely difficult but subject to continuing efforts to improve the quality of the data from census to census. Consequently the comparison of data compiled at the 1966 Census with that obtained at previous censuses is not only influenced by changes in the definition and content of the work force but by the different responses which may have been evoked by efforts to improve the questions on the Census Schedule, and by some changes in coding rules designed to rectify known deficiencies in the data. Classification is difficult mainly because of the problem of conveying through a printed form the exact nature of the information required (e.g. the conceptual difference between 'occupation' and 'industry') and the consequential inadequacy of many replies.

11. It is not intended to revise any of the statistics contained in this bulletin. However, it is proposed to undertake a detailed analysis of the industry information obtained at the 1966 Census to evaluate the precision of the data and as an aid to the framing of classifications and the wording of instructions for the 1971 Census.

TABLE 1. - POPULATION, BY INDUSTRY (MAJOR GROUPS) AND OCCUPATIONAL STATUS : SOUTH AUSTRALIA

CENSUS, 30 JUNE 1966

Industry (major groups) (a)	Employed					Un-employed	Total in the work force
	Employer	Self-employed	Employee (on wage or salary)	Helper (not on wage or salary)	Total		
	MALES						
Primary production	8,407	16,756	12,650	809	38,622	263	38,885
Mining and quarrying	79	604	2,325	17	3,025	45	3,070
Manufacturing	2,207	1,783	96,011	73	100,074	721	100,795
Electricity, gas, water and sanitary services (production, supply and maintenance)	14	19	10,726	6	10,765	40	10,805
Building and construction	3,137	3,965	29,084	46	36,232	687	36,919
Transport and storage	878	2,139	18,586	17	21,620	191	21,811
Communication	..	2	7,653	3	7,658	25	7,683
Finance and property	358	608	8,793	16	9,775	26	9,801
Commerce	5,355	3,492	35,609	79	44,535	326	44,861
Public authority (n.e.i.) and defence services	..	..	11,490	..	11,490	34	11,524
Community and business services (including professional)	1,807	522	17,758	46	20,133	90	20,223
Amusement, hotels and other accommodation, cafes, personal service, etc.	1,452	1,149	7,063	33	9,697	99	9,796
Other industries	..	1	2	..	3	..	3
Industry inadequately described or not stated	53	95	1,355	22	1,525	1,917	3,442
TOTAL IN THE WORK FORCE	23,747	31,135	259,105	1,167	315,154	4,464	319,618

For footnote see end of Table.

TABLE 1. - POPULATION, BY INDUSTRY (MAJOR GROUPS) AND OCCUPATIONAL STATUS : SOUTH AUSTRALIA

CENSUS, 30 JUNE 1966 - continued

Industry (major groups)(a)	Employed					Un-employed	Total in the work force
	Employer	Self-employed	Employee (on wage or salary)	Helper (not on wage or salary)	Total		
			FEMALES				
Primary production	1,527	3,048	2,742	1,394	8,711	59	8,770
Mining and quarrying	6	24	128	2	160	1	161
Manufacturing	450	410	22,983	102	23,945	313	24,258
Electricity, gas, water and sanitary services (production, supply and maintenance)	2	..	553	..	555	8	563
Building and construction	291	148	996	66	1,501	14	1,515
Transport and storage	145	170	1,809	32	2,156	15	2,171
Communication	..	1	2,183	..	2,184	16	2,200
Finance and property	40	88	5,912	17	6,057	34	6,091
Commerce	2,290	1,957	26,373	385	31,005	339	31,344
Public authority (n.e.i.) and defence services	..	..	3,510	..	3,510	31	3,541
Community and business services (including professional)	307	409	29,530	109	30,355	267	30,622
Amusement, hotels and other accommodation, cafes, personal service, etc.	1,120	827	12,319	215	14,481	222	14,703
Other industries	..	..	1	..	1	2	3
Industry inadequately described or not stated	50	123	2,158	291	2,622	2,242	4,864
TOTAL IN THE WORK FORCE	6,228	7,205	111,197	2,613	127,243	3,563	130,806

For footnote see end of Table.

TABLE 1. - POPULATION, BY INDUSTRY (MAJOR GROUPS) AND OCCUPATIONAL STATUS : SOUTH AUSTRALIA

CENSUS, 30 JUNE 1966 - continued

Industry (major groups)(a)	Employed					Un-employed	Total in the work force
	Employer	Self-employed	Employee (on wage or salary)	Helper (not on wage or salary)	Total		
	PERSONS						
Primary production	9,934	19,804	15,392	2,203	47,333	322	47,655
Mining and quarrying	85	628	2,453	19	3,185	46	3,231
Manufacturing	2,657	2,193	118,994	175	124,019	1,034	125,053
Electricity, gas, water and sanitary services (production, supply and maintenance)	16	19	11,279	6	11,320	48	11,368
Building and construction	3,428	4,113	30,080	112	37,733	701	38,434
Transport and storage	1,023	2,309	20,395	49	23,776	206	23,982
Communication	..	3	9,836	3	9,842	41	9,883
Finance and property	398	696	14,705	33	15,832	60	15,892
Commerce	7,645	5,449	61,982	464	75,540	665	76,205
Public authority (n.e.i.) and defence services	..	..	15,000	..	15,000	65	15,065
Community and business services (including professional)	2,114	931	47,288	155	50,488	357	50,845
Amusement, hotels and other accommodation, cafes, personal service, etc.	2,572	1,976	19,382	248	24,178	321	24,499
Other industries	..	1	3	..	4	2	6
Industry inadequately described or not stated	103	218	3,513	313	4,147	4,159	8,306
TOTAL IN THE WORK FORCE	29,975	38,340	370,302	3,780	442,397	8,027	450,424

(a) Industry major groups used in this table are contained in the 1966 Classification and Classified List of Industries published by this Bureau.

TABLE 2. - MALES, BY INDUSTRY (SUB-GROUPS) AND OCCUPATIONAL STATUS : SOUTH AUSTRALIA
CENSUS, 30 JUNE 1966

Industry (a)	Employed					Un-employed	Total in the work force
	Employer	Self-employed	Employee (on wage or salary)	Helper (not on wage or salary)	Total		
PRIMARY PRODUCTION -							
Fishing	123	628	161	16	928	13	941
Hunting and trapping	9	91	17	1	118	3	121
Rural industries	8,246	15,950	11,765	790	36,751	238	36,989
Forestry	29	87	707	2	825	9	834
Total Primary Production	8,407	16,756	12,650	809	38,622	263	38,885
MINING AND QUARRYING -							
Mining (including opencut mining)	42	591	1,305	15	1,953	32	1,985
Quarrying	37	13	1,020	2	1,072	13	1,085
Total Mining and Quarrying	79	604	2,325	17	3,025	45	3,070
MANUFACTURING -							
Manufacture relating to cement, bricks, glass and stone	121	62	4,135	6	4,324	43	4,367
Manufacture of products of petroleum and coal (excluding chemical and gas works)	1	2	348	..	351	2	353
Founding, engineering and metal working	447	384	35,780	16	36,627	280	36,907
Manufacture, assembly and repair of ships, vehicles, parts and accessories	506	447	24,018	19	24,990	128	25,118
Manufacture of yarns, textiles and articles thereof (excluding clothing and furnishing drapery)	16	9	1,865	3	1,893	15	1,908
Manufacture of clothing and knitted goods (including needleworking)	94	58	489	..	641	15	656
Manufacture of boots, shoes and accessories (other than rubber or plastic)	37	121	789	..	947	9	956
Manufacture of food, drink and tobacco	331	72	10,894	7	11,304	95	11,399
Sawmilling and manufacture of wood products (other than furniture)	166	98	4,178	6	4,448	34	4,482
Manufacture of furniture and fittings (other than metal), bedding and furnishing drapery	156	199	1,861	..	2,216	14	2,230
Manufacture of paper and paper products, printing, packaging, bookbinding and photography	162	95	4,834	6	5,097	32	5,129
Manufacture of chemicals, dyes, explosives, paints and non-mineral oils	23	16	3,248	3	3,290	16	3,306

For footnote see end of Table.

TABLE 2. - MALES, BY INDUSTRY (SUB-GROUPS) AND OCCUPATIONAL STATUS : SOUTH AUSTRALIA
CENSUS, 30 JUNE 1966 - continued

Industry (a)	Employed					Un-employed	Total in the work force
	Employer	Self-employed	Employee (on wage or salary)	Helper (not on wage or salary)	Total		
MANUFACTURING - continued -							
Manufacture of jewellery, watchmaking, electroplating and minting	47	98	350	..	495	5	500
Preparation of skins and leather; manufacture of goods of leather and leather substitutes (other than clothing and footwear)	22	26	327	..	375	3	378
Manufacture of rubber goods	9	8	1,747	1	1,765	14	1,779
Manufacture of musical, surgical and scientific instruments and apparatus	26	45	281	..	352	..	352
Manufacture of plastic products (n.e.i.)	16	9	367	..	392	5	397
Other manufacturing	25	30	427	2	484	7	491
Manufacturing undefined	2	4	73	4	83	4	87
Total Manufacturing	2,207	1,783	96,011	73	100,074	721	100,795
ELECTRICITY, GAS, WATER AND SANITARY SERVICES (PRODUCTION, SUPPLY AND MAINTENANCE) -							
Gas and electricity	2	3	6,247	3	6,255	14	6,269
Water supply, sewerage, etc.	12	16	4,479	3	4,510	26	4,536
Total Electricity, Gas, Water and Sanitary Services (Production, Supply and Maintenance)	14	19	10,726	6	10,765	40	10,805
BUILDING AND CONSTRUCTION -							
Construction and repair of buildings	2,880	3,650	18,226	36	24,792	538	25,330
Construction works (other than buildings)	257	315	10,858	10	11,440	149	11,589
Total Building and Construction	3,137	3,965	29,084	46	36,232	687	36,919
TRANSPORT AND STORAGE -							
Road transport	855	2,125	6,895	11	9,886	104	9,990
Shipping	16	6	2,121	..	2,143	34	2,177
Loading and discharging vessels	1	..	2,623	1	2,625	20	2,645
Rail and air transport	3	4	6,775	4	6,786	32	6,818
Other transport	..	..	1	..	1	..	1
Storage	3	4	171	1	179	1	180
Total Transport and Storage	878	2,139	18,586	17	21,620	191	21,811

For footnote see end of Table.

TABLE 2. - MALES, BY INDUSTRY (SUB-GROUPS) AND OCCUPATIONAL STATUS : SOUTH AUSTRALIA
CENSUS, 30 JUNE 1966 - continued

Industry (a)	Employed					Un-employed	Total in the work force
	Employer	Self-employed	Employee (on wage or salary)	Helper (not on wage or salary)	Total		
COMMUNICATION -	..	2	7,653	3	7,658	25	7,683
FINANCE AND PROPERTY -							
Banking	..	..	4,217	1	4,218	3	4,221
Insurance	67	325	2,427	3	2,822	13	2,835
Other finance and property	291	283	2,149	12	2,735	10	2,745
Total Finance and Property	358	608	8,793	16	9,775	26	9,801
COMMERCE -							
Wholesale trade	570	643	14,530	13	15,756	114	15,870
Livestock and primary produce dealing, etc.	88	82	3,045	6	3,221	34	3,255
Retail trade	4,697	2,767	18,034	60	25,558	178	25,736
Total Commerce	5,355	3,492	35,609	79	44,535	326	44,861
PUBLIC AUTHORITY (N.E.I.) AND DEFENCE SERVICES -							
Public authority activities (n.e.i.)	..	..	7,578	..	7,578	20	7,598
Defence : enlisted personnel	..	..	3,422	..	3,422	9	3,431
Defence : civilian employees	..	..	490	..	490	5	495
Total Public Authority (n.e.i.) and Defence Services	..	..	11,490	..	11,490	34	11,524
COMMUNITY AND BUSINESS SERVICES (INCLUDING PROFESSIONAL) -							
Law, order and public safety	242	23	3,113	2	3,380	16	3,396
Religion and social welfare	1	4	1,861	19	1,885	7	1,892
Health, hospitals, etc.	988	171	2,907	4	4,070	24	4,094
Education	13	60	7,628	16	7,717	20	7,737
Other community and business services (including professional)	563	264	2,249	5	3,081	23	3,104
Total Community and Business Services (including Professional)	1,807	522	17,758	46	20,133	90	20,223
AMUSEMENT, HOTELS AND OTHER ACCOMMODATION, CAFES, PERSONAL SERVICE, ETC. -							
Amusement, sport and recreation	218	192	2,455	6	2,871	14	2,885
Private domestic service	31	157	327	10	525	7	532

For footnote see end of Table.

TABLE 2. - MALES, BY INDUSTRY (SUB-GROUPS) AND OCCUPATIONAL STATUS : SOUTH AUSTRALIA

CENSUS, 30 JUNE 1966 - continued

Industry (a)	Employed					Un-employed	Total in the work force
	Employer	Self-employed	Employee (on wage or salary)	Helper (not on wage or salary)	Total		
AMUSEMENT, HOTELS AND OTHER ACCOMMODATION, CAFES, PERSONAL SERVICE, ETC. - continued -							
Hotels, boarding houses and other accommodation and restaurants	767	287	2,978	15	4,047	61	4,108
Other personal services	436	513	1,303	2	2,254	17	2,271
Total Amusement, Hotels and Other Accommodation, Cafes, Personal Service, etc.	1,452	1,149	7,063	33	9,697	99	9,796
OTHER INDUSTRIES	..	1	2	..	3	..	3
INDUSTRY INADEQUATELY DESCRIBED OR NOT STATED	53	95	1,355	22	1,525	1,917	3,442
TOTAL MALES IN THE WORK FORCE	23,747	31,135	259,105	1,167	315,154	4,464	319,618

(a) Industry groups and sub-groups used in this table are contained in the 1966 Classification and Classified List of Industries published by this Bureau.

TABLE 3. - FEMALES, BY INDUSTRY (SUB-GROUPS) AND OCCUPATIONAL STATUS : SOUTH AUSTRALIA
CENSUS, 30 JUNE 1966

Industry (a)	Employed					Unemployed	Total in the work force
	Employer	Self-employed	Employee (on wage or salary)	Helper (not on wage or salary)	Total		
PRIMARY PRODUCTION -							
Fishing	6	13	8	3	30	..	30
Hunting and trapping	..	1	1	1	3	..	3
Rural industries	1,519	3,032	2,694	1,387	8,632	58	8,690
Forestry	2	2	39	3	46	1	47
Total Primary Production	1,527	3,048	2,742	1,394	8,711	59	8,770
MINING AND QUARRYING -							
Mining (including opencut mining)	..	24	85	1	110	1	111
Quarrying	6	..	43	1	50	..	50
Total Mining and Quarrying	6	24	128	2	160	1	161
MANUFACTURING -							
Manufacture relating to cement, bricks, glass and stone	6	6	426	2	440	4	444
Manufacture of products of petroleum and coal (excluding chemical and gas works)	1	..	36	..	37	2	39
Founding, engineering and metalworking	60	44	7,719	23	7,846	95	7,941
Manufacture, assembly and repair of ships, vehicles, parts and accessories	78	23	1,742	14	1,857	20	1,877
Manufacture of yarns, textiles and articles thereof (excluding clothing and furnishing drapery)	8	6	1,331	3	1,348	12	1,360
Manufacture of clothing and knitted goods (including needleworking)	77	175	2,121	8	2,381	57	2,438
Manufacture of boots, shoes and accessories (other than rubber or plastic)	2	4	618	4	628	4	632
Manufacture of food, drink and tobacco	99	25	4,175	16	4,315	65	4,380
Sawmilling and manufacture of wood products (other than furniture)	13	4	433	5	455	2	457
Manufacture of furniture and fittings (other than metal), bedding and furnishing drapery	33	31	443	8	515	4	519
Manufacture of paper and paper products, printing, packaging, bookbinding and photography	35	51	1,825	11	1,922	22	1,944
Manufacture of chemicals, dyes, explosives, paints and non-mineral oils	4	6	719	..	729	6	735

For footnote see end of Table.

TABLE 3. - FEMALES, BY INDUSTRY (SUB-GROUPS) AND OCCUPATIONAL STATUS : SOUTH AUSTRALIA
CENSUS, 30 JUNE 1966 - continued

Industry (a)	Employed					Unemployed	Total in the work force
	Employer	Self-employed	Employee (on wage or salary)	Helper (not on wage or salary)	Total		
MANUFACTURING - continued -							
Manufacture of jewellery, watchmaking, electroplating and minting	12	14	79	2	107	2	109
Preparation of skins and leather; manufacture of goods of leather and leather substitutes (other than clothing and footwear)	4	4	101	1	110	..	110
Manufacture of rubber goods	..	1	426	..	427	5	432
Manufacture of musical, surgical and scientific instruments and apparatus	4	3	128	..	135	1	136
Manufacture of plastic products (n.e.i.)	9	2	271	1	283	5	288
Other manufacturing	3	8	337	4	352	2	354
Manufacturing undefined	2	3	53	..	58	5	63
Total Manufacturing	450	410	22,983	102	23,945	313	24,258
ELECTRICITY, GAS, WATER AND SANITARY SERVICES (PRODUCTION, SUPPLY AND MAINTENANCE) -							
Gas and electricity	..	..	364	..	364	4	368
Water supply, sewerage, etc.	2	..	189	..	191	4	195
Total Electricity, Gas, Water and Sanitary Services (Production, Supply and Maintenance)	2	..	553	..	555	8	563
BUILDING AND CONSTRUCTION -							
Construction and repair of buildings	250	125	812	60	1,247	12	1,259
Construction works (other than buildings)	41	23	184	6	254	2	256
Total Building and Construction	291	148	996	66	1,501	14	1,515
TRANSPORT AND STORAGE -							
Road transport	143	168	769	30	1,110	7	1,117
Shipping	1	1	165	1	168	4	172
Loading and discharging vessels	..	..	38	..	38	..	38
Rail and air transport	..	1	808	1	810	4	814
Other transport	..	..	..	..	..	..	..
Storage	1	..	29	..	30	..	30
Total Transport and Storage	145	170	1,809	32	2,156	15	2,171

For footnote see end of Table.

TABLE 3. - FEMALES, BY INDUSTRY (SUB-GROUPS) AND OCCUPATIONAL STATUS : SOUTH AUSTRALIA
CENSUS, 30 JUNE 1966 - continued

Industry (a)	Employed					Un-employed	Total in the work force
	Employer	Self-employed	Employee (on wage or salary)	Helper (not on wage or salary)	Total		
COMMUNICATION	..	1	2,183	..	2,184	16	2,200
FINANCE AND PROPERTY -							
Banking	..	..	2,048	2	2,050	14	2,064
Insurance	5	8	2,137	3	2,153	12	2,165
Other finance and property	35	80	1,727	12	1,854	8	1,862
Total Finance and Property	40	88	5,912	17	6,057	34	6,091
COMMERCE -							
Wholesale trade	132	119	5,305	27	5,583	57	5,640
Livestock and primary produce dealing, etc.	9	13	746	7	775	5	780
Retail trade	2,149	1,825	20,322	351	24,647	277	24,924
Total Commerce	2,290	1,957	26,373	385	31,005	339	31,344
PUBLIC AUTHORITY (N.E.I.) AND DEFENCE SERVICES -							
Public authority activities (n.e.i.)	..	..	3,200	..	3,200	26	3,226
Defence : enlisted personnel	..	..	166	..	166	2	168
Defence : civilian employees	..	..	144	..	144	3	147
Total Public Authority (n.e.i.) and Defence Services	..	..	3,510	..	3,510	31	3,541
COMMUNITY AND BUSINESS SERVICES (INCLUDING PROFESSIONAL) -							
Law, order and public safety	18	1	956	2	977	8	985
Religion and social welfare	31	3	1,816	51	1,901	16	1,917
Health, hospitals, etc.	162	94	13,268	23	13,547	163	13,710
Education	41	223	11,396	26	11,686	47	11,733
Other community and business services (including professional)	55	88	2,094	7	2,244	33	2,277
Total Community and Business Services (including Professional)	307	409	29,530	109	30,355	267	30,622
AMUSEMENT, HOTELS AND OTHER ACCOMMODATION, CAFES PERSONAL SERVICE, ETC. -							
Amusement, sport and recreation	30	53	1,042	10	1,135	18	1,153
Private domestic service	7	46	2,379	106	2,538	66	2,604

For footnote see end of Table.

TABLE 3. - FEMALES, BY INDUSTRY (SUB-GROUPS) AND OCCUPATIONAL STATUS : SOUTH AUSTRALIA
CENSUS, 30 JUNE 1966 - continued

Industry (a)	Employed					Unemployed	Total in the work force
	Employer	Self-employed	Employee (on wage or salary)	Helper (not on wage or salary)	Total		
AMUSEMENT, HOTELS AND OTHER ACCOMMODATION, CAFES, PERSONAL SERVICE, ETC. - continued -							
Hotels, boarding houses and other accommodation and restaurants	654	395	5,384	71	6,504	96	6,600
Other personal services	429	333	3,514	28	4,304	42	4,346
Total Amusement, Hotels and Other Accommodation, Cafes, Personal Service, etc.	1,120	827	12,319	215	14,481	222	14,703
OTHER INDUSTRIES	..	..	1	..	1	2	3
INDUSTRY INADEQUATELY DESCRIBED OR NOT STATED	50	123	2,158	291	2,622	2,242	4,864
TOTAL FEMALES IN THE WORK FORCE	6,228	7,205	111,197	2,613	127,243	3,563	130,806

(a) Industry groups and sub-groups used in this table are contained in the 1966 Classification and Classified List of Industries published by this Bureau.

TABLE 4. - PERSONS, BY INDUSTRY (SUB-GROUPS) AND OCCUPATIONAL STATUS : SOUTH AUSTRALIA
CENSUS, 30 JUNE 1966

Industry (a)	Employed					Unemployed	Total in the work force
	Employer	Self-employed	Employee (on wage or salary)	Helper (not on wage or salary)	Total		
PRIMARY PRODUCTION -							
Fishing	129	641	169	19	958	13	971
Hunting and trapping	9	92	18	2	121	3	124
Rural industries	9,765	18,982	14,459	2,177	45,383	296	45,679
Forestry	31	89	746	5	871	10	881
Total Primary Production	9,934	19,804	15,392	2,203	47,333	322	47,655
MINING AND QUARRYING -							
Mining (including opencut mining)	42	615	1,390	16	2,063	33	2,096
Quarrying	43	13	1,063	3	1,122	13	1,135
Total Mining and Quarrying	85	628	2,453	19	3,185	46	3,231
MANUFACTURING -							
Manufacture relating to cement, bricks, glass and stone	127	68	4,561	8	4,764	47	4,811
Manufacture of products of petroleum and coal (excluding chemical and gas works)	2	2	384	..	388	4	392
Founding, engineering and metal working	507	428	43,499	39	44,473	375	44,848
Manufacture, assembly and repair of ships, vehicles, parts and accessories	584	470	25,760	33	26,847	148	26,995
Manufacture of yarns, textiles and articles thereof (excluding clothing and furnishing drapery)	24	15	3,196	6	3,241	27	3,268
Manufacture of clothing and knitted goods (including needleworking)	171	233	2,610	8	3,022	72	3,094
Manufacture of boots, shoes and accessories (other than rubber or plastic)	39	125	1,407	4	1,575	13	1,588
Manufacture of food, drink and tobacco	430	97	15,069	23	15,619	160	15,779
Sawmilling and manufacture of wood products (other than furniture)	179	102	4,611	11	4,903	36	4,939
Manufacture of furniture and fittings (other than metal), bedding and furnishing drapery	189	230	2,304	8	2,731	18	2,749
Manufacture of paper and paper products, printing, packaging, bookbinding and photography	197	146	6,659	17	7,019	54	7,073
Manufacture of chemicals, dyes, explosives, paints and non-mineral oils	27	22	3,967	3	4,019	22	4,041

For footnote see end of Table.

TABLE 4. - PERSONS, BY INDUSTRY (SUB-GROUPS) AND OCCUPATIONAL STATUS : SOUTH AUSTRALIA
CENSUS, 30 JUNE 1966 - continued

Industry (a)	Employed					Unemployed	Total in the work force
	Employer	Self-employed	Employee (on wage or salary)	Helper (not on wage or salary)	Total		
MANUFACTURING - continued -							
Manufacture of jewellery, watchmaking, electroplating and minting	59	112	429	2	602	7	609
Preparation of skins and leather; manufacture of goods of leather and leather substitutes (other than clothing and footwear)	26	30	428	1	485	3	488
Manufacture of rubber goods	9	9	2,173	1	2,192	19	2,211
Manufacture of musical, surgical and scientific instruments and apparatus	30	48	409	..	487	1	488
Manufacture of plastic products (n.e.i.)	25	11	638	1	675	10	685
Other manufacturing	28	38	764	6	836	9	845
Manufacturing undefined	4	7	126	4	141	9	150
Total Manufacturing	2,657	2,193	118,994	175	124,019	1,034	125,053
ELECTRICITY, GAS, WATER AND SANITARY SERVICES (PRODUCTION, SUPPLY AND MAINTENANCE) -							
Gas and electricity	2	3	6,611	3	6,619	18	6,637
Water supply, sewerage, etc.	14	16	4,668	3	4,701	30	4,731
Total Electricity, Gas, Water and Sanitary Services (Production, Supply and Maintenance)	16	19	11,279	6	11,320	48	11,368
BUILDING AND CONSTRUCTION -							
Construction and repair of buildings	3,130	3,775	19,038	96	26,039	550	26,589
Construction works (other than buildings)	298	338	11,042	16	11,694	151	11,845
Total Building and Construction	3,428	4,113	30,080	112	37,733	701	38,434
TRANSPORT AND STORAGE -							
Road transport	998	2,293	7,664	41	10,996	111	11,107
Shipping	17	7	2,286	1	2,311	38	2,349
Loading and discharging vessels	1	..	2,661	1	2,663	20	2,683
Rail and air transport	3	5	7,583	5	7,596	36	7,632
Other transport	..	..	1	..	1	..	1
Storage	4	4	200	1	209	1	210
Total Transport and Storage	1,023	2,309	20,395	49	23,776	206	23,982

For footnote see end of Table.

TABLE 4. - PERSONS, BY INDUSTRY (SUB-GROUPS) AND OCCUPATIONAL STATUS : SOUTH AUSTRALIA
CENSUS, 30 JUNE 1966 - continued

Industry (a)	Employed					Unemployed	Total in the work force
	Employer	Self-employed	Employee (on wage or salary)	Helper (not on wage or salary)	Total		
COMMUNICATION -	..	3	9,836	3	9,842	41	9,883
FINANCE AND PROPERTY -							
Banking	..	..	6,265	3	6,268	17	6,285
Insurance	72	333	4,564	6	4,975	25	5,000
Other finance and property	326	363	3,876	24	4,589	18	4,607
Total Finance and Property	398	696	14,705	33	15,832	60	15,892
COMMERCE -							
Wholesale	702	762	19,835	40	21,339	171	21,510
Livestock and primary produce dealing, etc.	97	95	3,791	13	3,996	39	4,035
Retail trade	6,846	4,592	38,356	411	50,205	455	50,660
Total Commerce	7,645	5,449	61,982	464	75,540	665	76,205
PUBLIC AUTHORITY (N.E.I.) AND DEFENCE SERVICES -							
Public authority activities (n.e.i.)	..	..	10,778	..	10,778	46	10,824
Defence : enlisted personnel	..	..	3,588	..	3,588	11	3,599
Defence : civilian employees	..	..	634	..	634	8	642
Total Public Authority (n.e.i.) and Defence Services	..	..	15,000	..	15,000	65	15,065
COMMUNITY AND BUSINESS SERVICES (INCLUDING PROFESSIONAL) -							
Law, order and public safety	260	24	4,069	4	4,357	24	4,381
Religion and social welfare	32	7	3,677	70	3,786	23	3,809
Health, hospitals, etc.	1,150	265	16,175	27	17,617	187	17,804
Education	54	283	19,024	42	19,403	67	19,470
Other community and business services (including professional)	618	352	4,343	12	5,325	56	5,381
Total Community and Business Services (including Professional)	2,114	931	47,288	155	50,488	357	50,845
AMUSEMENT, HOTELS AND OTHER ACCOMMODATION, CAFES, PERSONAL SERVICE, ETC. -							
Amusement, sport and recreation	248	245	3,497	16	4,006	32	4,038
Private domestic service	38	203	2,706	116	3,063	73	3,136

For footnote see end of Table.

TABLE 4. - PERSONS, BY INDUSTRY (SUB-GROUPS) AND OCCUPATIONAL STATUS : SOUTH AUSTRALIA
CENSUS, 30 JUNE 1966 - continued

Industry (a)	Employed					Unemployed	Total in the work force
	Employer	Self-employed	Employee (on wage or salary)	Helper (not on wage or salary)	Total		
AMUSEMENT, HOTELS AND OTHER ACCOMMODATION, CAFES, PERSONAL SERVICE, ETC. - continued -							
Hotels, boarding houses and other accommodation and restaurants	1,421	682	8,362	86	10,551	157	10,708
Other personal services	865	846	4,817	30	6,558	59	6,617
Total Amusement, Hotels and Other Accommodation, Cafes, Personal Service, etc.	2,572	1,976	19,382	248	24,178	321	24,499
OTHER INDUSTRIES	..	1	3	..	4	2	6
INDUSTRY INADEQUATELY DESCRIBED OR NOT STATED	103	218	3,513	313	4,147	4,159	8,306
TOTAL PERSONS IN THE WORK FORCE	29,975	38,340	370,302	3,780	442,397	8,027	450,424

(a) Industry groups and sub-groups used in this table are contained in the 1966 Classification and Classified List of Industries published by this Bureau.

LIST OF 1966 CENSUS PUBLICATIONS ISSUED

State	Field Count State-ments	Census Bulletins							
		Summary of Pop.	Summary of Dwgs.	Age x Marital Status	Industry x Age	O/S Born B'place x Nat'y.	Industry x Occ. St.	Mar. St. x Age x Occ. St.	Pop./Dwgs. x L.G. As.
		(1)	(2)	(3)	(4)	(5)	(6)	(7)	(8)
1 N.S.W.	No. 6 22.12.66	13.10.67		8. 3.68	10. 4.68	14. 2.68	22. 5.68	9. 5.68	
2 Vic.	No. 7 10. 1.67	20.10.67		19.3.68	24. 5.68	14. 2.68	22. 5.68	9.5.68	
3 Qld	No. 8 19. 1.67	27.10.67		19.3.68	8. 5.68	24. 5.68	9.7.68	26.6.68	
4 S.A.	No. 9 20. 1.67	17.11.67		26. 3.68	5. 6.68	14.6.68	9.7.68	26.6.68	
5 W.A.	No.10 24. 1.67	7.11.67		9. 2.68	23. 2.68	9. 2.68	1. 3.68	23. 2.68	8. 5.68
6 Tas.	No.11 27. 1.67	2.11.67		1. 3.68	10. 4.68	6. 3.68	26. 3.68	19.3.68	26.6.68
7 N.T.	No.12 10. 2.67	10.11.67		10. 4.68	5. 6.68	14.6.68			
8 A.C.T.	Nos.1&5 22. 7.66 and 2.12.66	11. 4.67	22. 6.67	26. 4.67	3. 5.67	4. 5.67	9. 5.67	10. 5.67	23. 6.67
9 Aust.	Nos.3&4 13.10.66 and 14.11.66	15.12.67	7. 2.68 (Interim)	24. 5.68	21.6.68		31. 5.68	21.6.68	

F.C. Statement No. 2. - Population : Nauru, Norfolk Island, Christmas Island And Cocos (Keeling) Islands- 22.7.66.

Census Bulletin No. 10.1. - Summary of Population : Territory of Norfolk Island - 21.6.68

K. M. ARCHER
COMMONWEALTH STATISTICIAN

COMMONWEALTH BUREAU OF CENSUS AND STATISTICS

CANBERRA, A.C.T. 2600 9 JULY 1968

NOTE. Inquiries concerning these statistics may be made in Canberra by telephoning 4 1971 Extension 60 or, in each State Capital by telephoning the office of the Bureau of Census and Statistics.

COMMONWEALTH BUREAU OF CENSUS AND STATISTICS

CANBERRA, AUSTRALIA

To be treated as strictly CONFIDENTIAL and NOT to be published, broadcast or cabled before 6 P.M. on WEDNESDAY 26 JUNE 1968

CENSUS OF THE COMMONWEALTH OF AUSTRALIA

30 JUNE 1966

CENSUS BULLETIN NO. 4.7

POPULATION : BY MARITAL STATUS, AGE AND OCCUPATIONAL STATUS

SOUTH AUSTRALIA

CONTENTS

Table		Page
..	Introduction	2
..	Explanatory Notes	2
1.	Males, by Marital Status, Grouped Age and Occupational Status Census, 30 June 1966	4
2.	Females, by Marital Status, Grouped Age and Occupational Status Census, 30 June 1966	6
3.	Persons, by Marital Status, Grouped Age and Occupational Status Census, 30 June 1966	8
..	List of 1966 Census Publications issued ..	10

Introduction

Statistics of the characteristics of the population and of dwellings as compiled from Householder's Schedules of the Census of 30 June 1966 are being issued progressively in mimeographed bulletins for each State and Territory.

Each bulletin will be allotted a two-figure code (e.g. 4.7). The first digit identifies the State and Territory concerned and follows the order used in Bureau publications, namely:

1 - New South Wales;
2 - Victoria;
3 - Queensland;
4 - South Australia;
5 - Western Australia;
6 - Tasmania;
7 - Northern Territory;
8 - Australian Capital Territory; and
9 - Australia

The second digit identifies the content of the bulletin, as follows:

1. Summary of population;
2. Summary of dwellings;
3. Ages of the population according to marital status;
4. Ages of the population according to industry;
5. Birthplaces of the overseas born population according to nationality;
6. Occupational status of the population according to industry;
7. Occupational status of the population according to age and marital status;
8. Population and dwellings in local government areas.

A list of the 1966 Census bulletins so far issued is contained on page 10.

Additional bulletins containing further cross-classifications and more detailed geographical data will be issued for Australia as a whole during 1968.

The figures published in this bulletin are final.

All tables in this bulletin exclude particulars of full-blood Aborigines. A statement containing details of the Aboriginal population enumerated at the 1966 Census was issued on 27 November 1967. An analysis is now being carried out of Aborigines at the 1966 Census. At a later date it is proposed to issue the results of this analysis in a publication which will include statistics of characteristics of Aborigines.

Persons having diplomatic immunity (diplomatic and home-based staff of diplomatic missions, and their families) are not included.

Any discrepancies between totals and sums of components in percentages in tables are due to rounding.

A statement of the procedure used to obtain details of age and of marital status of the population at the 1966 Census is contained in Census Bulletin 4.1 - "Summary of Population, South Australia".

Explanatory Notes

Work Force

At the 1961 and previous Censuses the work force was determined as:

"Those who were engaged in an industry, business, profession, trade or service at the time of the Census (including those on long service leave, etc.) ....."; and

" ..... those out of a job at time of the Census but who are usually engaged in an industry, business, profession, trade or service ....."

At the 1966 Census an additional set of four questions was asked in order to obtain information on the basis of which the work force could be determined more precisely. The questions were as follows.

"Did the person have a job or business of any kind last week (even though he may have been temporarily absent from it)? ANSWER "YES" or "NO"."

"Did the person do any work at all last week for payment or profit? ANSWER "YES" or "NO". Persons working without pay as a helper in a "family business" or farm and members of the clergy and of religious orders (other than purely contemplative orders) should answer "YES" to this question. Persons doing only unpaid housework should answer "NO"."

"Was the person temporarily laid off by his employer without pay for the whole of last week? ANSWER "YES" or "NO"."

"Did the person look for work last week? ANSWER "YES" or "NO". (Note. "Looking for work" means (i) being registered with Commonwealth Employment Service, or (ii) approaching prospective employers, or (iii) placing or answering advertisements, or (iv) writing letters of application, or (v) awaiting the result of recent applications)."

The work force includes all persons for whom the answer "yes" was given to any one of these four questions. Except that persons helping but not receiving wages or a salary who usually worked less than 15 hours a week were excluded from the work force.

This approach conforms closely to the recommendations of the Eighth International Conference of Labour Statisticians held in Geneva in 1954 and the information so obtained has been used in determining the work force for the purposes of the 1966 Census.

The net effect of the new definition is to include approximately 14,600 additional persons in the South Australian work force i.e. a proportionate increase in the South Australian work force of approximately 3.4 per cent. The major factor in the change was females working part-time (sometimes for only a few hours a week) some of whom, in 1961, did not consider themselves as "..... engaged in an industry, business, profession, trade or service".

Occupational Status

Persons in the work force were asked to state occupational status in accordance with the following instructions.

"If working for wages or salary (including apprentices), write "W". If conducting own business or profession and not at present employing others, write "O". If conducting own business or profession and at present employing others, write "E". If helping but not receiving wages or salary, write "H". If looking for first job, write "F".

Persons not in the work force were asked to state activity in accordance with the following instructions.

"Persons not engaged in an industry, business, profession, trade or service. For - Children not attending school, write "C". Full-time students or children attending school, write "S". Mainly dependent on pension or superannuation, write "P". Of independent means, write "M". Engaged in unpaid home duties, write "H.D.". Inmates of institutions (e.g., for invalids and the aged, gaols, reformatories, etc.), write "I". Others not engaged in industry, etc., write "N.A.". (Young persons seeking work but not previously employed, write "O" in answer to this question.)"

TABLE 1. - MALES, BY MARITAL STATUS, GROUPED AGE AND OCCUPATIONAL STATUS : SOUTH AUSTRALIA
CENSUS, 30 JUNE 1966

Marital status	Age last birthday (years)											Total (a)
	15-19	20-24	25-29	30-34	35-39	40-44	45-49	50-54	55-59	60-64	65 and over	
EMPLOYER												
Never married	192	425	282	152	153	126	82	96	87	46	66	1,707
Married	4	352	1,358	2,177	3,082	3,573	3,285	2,908	2,060	1,319	1,184	21,302
Married but permanently separated	..	3	18	15	24	38	20	23	19	12	18	190
Divorced	..	1	5	12	19	30	36	26	14	12	4	159
Widowed	..	..	1	8	13	21	37	35	67	45	162	389
Total	196	781	1,664	2,364	3,291	3,788	3,460	3,088	2,247	1,434	1,434	23,747
SELF-EMPLOYED												
Never married	617	1,211	703	445	460	378	278	260	230	174	195	4,951
Married	16	812	2,229	2,906	3,659	3,508	3,101	2,913	2,371	1,726	1,763	25,004
Married but permanently separated	..	3	25	33	26	48	47	40	40	37	35	334
Divorced	1	1	9	20	33	47	36	51	32	29	13	272
Widowed	..	1	2	8	13	16	27	51	68	90	298	574
Total	634	2,028	2,968	3,412	4,191	3,997	3,489	3,315	2,741	2,056	2,304	31,135
EMPLOYEE (ON WAGE OR SALARY)												
Never married	30,947	22,451	6,776	3,122	2,920	2,528	1,750	1,560	1,180	781	304	74,319
Married	599	10,855	20,536	21,319	25,101	25,315	21,720	19,850	15,351	10,451	4,088	175,185
Married but permanently separated	6	156	301	371	462	600	558	523	417	251	106	3,751
Divorced	8	32	132	239	369	528	530	482	381	220	65	2,986
Widowed	5	22	30	46	102	183	305	428	544	633	566	2,864
Total	31,565	33,516	27,775	25,097	28,954	29,154	24,863	22,843	17,873	12,336	5,129	259,105
HELPER (NOT ON WAGE OR SALARY)												
Never married	515	175	40	15	15	11	9	4	5	10	13	812
Married	..	25	25	22	15	23	19	23	30	30	75	287
Married but permanently separated	..	..	2	..	1	..	1	1	1	1	4	11
Divorced	..	..	..	1	2	..	..	2	1	1	..	7
Widowed	1	..	..	..	..	1	1	2	1	5	39	50
Total	516	200	67	38	33	35	30	32	38	47	131	1,167
TOTAL EMPLOYED												
Never married	32,271	24,262	7,801	3,734	3,548	3,043	2,119	1,920	1,502	1,011	578	81,789
Married	619	12,044	24,148	26,424	31,857	32,419	28,125	25,694	19,812	13,526	7,110	221,778
Married but permanently separated	6	162	346	419	513	686	626	587	477	301	163	4,286
Divorced	9	34	146	272	423	605	602	561	428	262	82	3,424
Widowed	6	23	33	62	128	221	370	516	680	773	1,065	3,877
Total	32,911	36,525	32,474	30,911	36,469	36,974	31,842	29,278	22,899	15,873	8,998	315,154

For footnote see end of Table.

TABLE 1. - MALES, BY MARITAL STATUS, GROUPED AGE AND OCCUPATIONAL STATUS : SOUTH AUSTRALIA
CENSUS, 30 JUNE 1966 - continued

Marital status	Age last birthday (years)											Total (a)
	15-19	20-24	25-29	30-34	35-39	40-44	45-49	50-54	55-59	60-64	65 and over	
UNEMPLOYED												
Never married	979	464	208	116	97	92	60	48	47	30	9	2,150
Married	18	140	221	223	269	272	215	207	160	127	60	1,912
Married but permanently separated	2	10	14	15	20	22	37	23	22	15	7	187
Divorced	..	1	6	6	16	20	16	19	25	8	4	121
Widowed	1	1	3	..	4	11	8	10	14	23	19	94
Total	1,000	616	452	360	406	417	336	307	268	203	99	4,464
TOTAL IN THE WORK FORCE												
Never married	33,250	24,726	8,009	3,850	3,645	3,135	2,179	1,968	1,549	1,041	587	83,939
Married	637	12,184	24,369	26,647	32,126	32,691	28,340	25,901	19,972	13,653	7,170	223,690
Married but permanently separated	8	172	360	434	533	708	663	610	499	316	170	4,473
Divorced	9	35	152	278	439	625	618	580	453	270	86	3,545
Widowed	7	24	36	62	132	232	378	526	694	796	1,084	3,971
Total	33,911	37,141	32,926	31,271	36,875	37,391	32,178	29,585	23,167	16,076	9,097	319,618
NOT IN THE WORK FORCE												
Never Married	18,855	2,229	508	314	382	359	371	451	426	475	2,283	(a)26,653
Married	11	176	223	263	302	394	473	746	1,131	2,246	19,393	25,358
Married but permanently separated	..	13	18	19	37	50	60	73	70	97	568	1,005
Divorced	..	3	5	9	38	41	59	71	76	89	301	692
Widowed	2	2	4	3	10	13	26	47	91	238	6,557	6,993
Total	18,868	2,423	758	608	769	857	989	1,388	1,794	3,145	29,102	(a)60,701
GRAND TOTAL												
Never married	52,105	26,955	8,517	4,164	4,027	3,494	2,550	2,419	1,975	1,516	2,870	(a)110,592
Married	648	12,360	24,592	26,910	32,428	33,085	28,813	26,647	21,103	15,899	26,563	249,048
Married but permanently separated	8	185	378	453	570	758	723	683	569	413	738	5,478
Divorced	9	38	157	287	477	666	677	651	529	359	387	4,237
Widowed	9	26	40	65	142	245	404	573	785	1,034	7,641	10,964
Total	52,779	39,564	33,684	31,879	37,644	38,248	33,167	30,973	24,961	19,221	38,199	(a)380,319

(a) This table excludes 55,233 males aged 0-4 years, 57,933 males aged 5-9 years and 55,045 males aged 10-14 years excluded by definition from the work force.

TABLE 2. - FEMALES, BY MARITAL STATUS, GROUPED AGE AND OCCUPATIONAL STATUS : SOUTH AUSTRALIA
CENSUS, 30 JUNE 1966

Marital status	Age last birthday (years)											Total (a)
	15-19	20-24	25-29	30-34	35-39	40-44	45-49	50-54	55-59	60-64	65 and over	
EMPLOYER												
Never married	20	39	13	14	24	24	27	28	22	21	38	270
Married	4	212	481	607	910	965	853	667	389	146	100	5,334
Married but permanently separated	..	3	3	12	10	8	10	8	12	3	2	71
Divorced	..	..	6	9	11	9	10	13	14	3	5	80
Widowed	..	..	2	3	14	30	57	75	83	60	149	473
Total	24	254	505	645	969	1,036	957	791	520	233	294	6,228
SELF-EMPLOYED												
Never married	71	76	35	15	35	37	59	72	87	58	85	630
Married	27	305	712	757	907	948	747	722	414	206	135	5,880
Married but permanently separated	1	2	4	9	14	20	20	23	15	10	3	121
Divorced	..	1	4	4	13	22	28	11	15	10	2	110
Widowed	..	..	2	5	12	20	43	67	78	78	159	464
Total	99	384	757	790	981	1,047	897	895	609	362	384	7,205
EMPLOYEE (ON WAGE OR SALARY)												
Never married	29,224	12,794	2,373	1,079	1,072	1,069	1,085	1,088	1,069	504	414	51,771
Married	1,035	7,484	5,495	5,580	7,965	8,655	6,461	4,575	2,472	731	324	50,777
Married but permanently separated	24	221	253	265	327	448	391	306	211	85	43	2,574
Divorced	6	65	164	214	292	401	409	303	210	66	28	2,158
Widowed	6	19	28	65	145	339	602	843	879	501	490	3,917
Total	30,295	20,583	8,313	7,203	9,801	10,912	8,948	7,115	4,841	1,887	1,299	111,197
HELPER (NOT ON WAGE OR SALARY)												
Never married	217	67	19	9	12	13	11	13	6	11	13	391
Married	21	139	187	222	271	362	305	260	169	87	64	2,087
Married but permanently separated	..	4	2	9	5	5	1	1	1	1	1	30
Divorced	..	1	2	2	2	3	4	1	3	..	2	20
Widowed	..	1	..	..	2	4	2	6	9	10	51	85
Total	238	212	210	242	292	387	323	281	188	109	131	2,613
TOTAL EMPLOYED												
Never married	29,532	12,976	2,440	1,117	1,143	1,143	1,182	1,201	1,184	594	550	53,062
Married	1,087	8,140	6,875	7,166	10,053	10,930	8,366	6,224	3,444	1,170	623	64,078
Married but permanently separated	25	230	262	295	356	481	422	338	239	99	49	2,796
Divorced	6	67	176	229	318	435	451	328	242	79	37	2,368
Widowed	6	20	32	73	173	393	704	991	1,049	649	849	4,939
Total	30,656	21,433	9,785	8,880	12,043	13,382	11,125	9,082	6,158	2,591	2,108	127,243

For footnote see end of Table.

TABLE 2. - FEMALES, BY MARITAL STATUS, GROUPED AGE AND OCCUPATIONAL STATUS : SOUTH AUSTRALIA
CENSUS, 30 JUNE 1966 - continued

Marital status	Age last birthday (years)											Total (a)
	15-19	20-24	25-29	30-34	35-39	40-44	45-49	50-54	55-59	60-64	65 and over	
UNEMPLOYED												
Never married	1,234	319	61	43	26	13	24	12	17	..	2	1,751
Married	65	274	212	227	248	227	110	55	33	12	7	1,470
Married but permanently separated	5	17	20	20	21	20	23	15	13	2	2	158
Divorced	1	..	10	7	13	11	13	9	4	3	1	72
Widowed	..	3	..	5	7	12	21	21	20	13	10	112
Total	1,305	613	303	302	315	283	191	112	87	30	22	3,563
TOTAL IN THE WORK FORCE												
Never married	30,766	13,295	2,501	1,160	1,169	1,156	1,206	1,213	1,201	594	552	54,813
Married	1,152	8,414	7,087	7,393	10,301	11,157	8,476	6,279	3,477	1,182	630	65,548
Married but permanently separated	30	247	282	315	377	501	445	353	252	101	51	2,954
Divorced	7	67	186	236	331	446	464	337	246	82	38	2,440
Widowed	6	23	32	78	180	405	725	1,012	1,069	662	859	5,051
Total	31,961	22,046	10,088	9,182	12,358	13,665	11,316	9,194	6,245	2,621	2,130	130,806
NOT IN THE WORK FORCE												
Never married	15,746	1,257	384	274	313	400	413	551	680	1,209	5,691	(a)26,918
Married	2,686	14,864	21,478	20,195	21,382	21,577	18,698	17,751	14,528	11,210	18,814	183,183
Married but permanently separated	25	198	236	283	327	337	302	286	285	336	632	3,247
Divorced	4	31	115	151	185	220	268	342	320	286	489	2,411
Widowed	6	28	87	134	235	441	772	1,545	2,459	4,034	26,785	36,526
Total	18,467	16,378	22,300	21,037	22,442	22,975	20,453	20,475	18,272	17,075	52,411	(a)252,285
GRAND TOTAL												
Never married	46,512	14,552	2,885	1,434	1,482	1,556	1,619	1,764	1,881	1,803	6,243	(a)81,731
Married	3,838	23,278	28,565	27,588	31,683	32,734	27,174	24,030	18,005	12,392	19,444	248,731
Married but permanently separated	55	445	518	598	704	838	747	639	537	437	683	6,201
Divorced	11	98	301	387	516	666	732	679	566	368	527	4,851
Widowed	12	51	119	212	415	846	1,497	2,557	3,528	4,696	27,644	41,577
Total	50,428	38,424	32,388	30,219	34,800	36,640	31,769	29,669	24,517	19,696	54,541	(a)383,091

(a) This table excludes 52,255 females aged 0-4 years, 55,704 females aged 5-9 years and 52,295 females aged 10-14 years excluded by definition from the work force.

TABLE 3. - PERSONS, BY MARITAL STATUS, GROUPED AGE AND OCCUPATIONAL STATUS : SOUTH AUSTRALIA
CENSUS, 30 JUNE 1966

Marital status	Age last birthday (years)											Total (a)
	15-19	20-24	25-29	30-34	35-39	40-44	45-49	50-54	55-59	60-64	65 and over	
EMPLOYER												
Never married	212	464	295	166	177	150	109	124	109	67	104	1,977
Married	8	564	1,839	2,784	3,992	4,538	4,138	3,575	2,449	1,465	1,284	26,636
Married but permanently separated	..	6	21	27	34	46	30	31	31	15	20	261
Divorced	..	1	11	21	30	39	46	39	28	15	9	239
Widowed	..	..	3	11	27	51	94	110	150	105	311	862
Total	220	1,035	2,169	3,009	4,260	4,824	4,417	3,879	2,767	1,667	1,728	29,975
SELF-EMPLOYED												
Never married	688	1,287	738	460	495	415	337	332	317	232	280	5,581
Married	43	1,117	2,941	3,663	4,566	4,456	3,848	3,635	2,785	1,932	1,898	30,884
Married but permanently separated	1	5	29	42	40	68	67	63	55	47	38	455
Divorced	1	2	13	24	46	69	64	62	47	39	15	382
Widowed	..	1	4	13	25	36	70	118	146	168	457	1,038
Total	733	2,412	3,725	4,202	5,172	5,044	4,386	4,210	3,350	2,418	2,688	38,340
EMPLOYEE (ON WAGE OR SALARY)												
Never married	60,171	35,245	9,149	4,201	3,992	3,597	2,835	2,648	2,249	1,285	718	126,090
Married	1,634	18,339	26,031	26,899	33,066	33,970	28,181	24,425	17,823	11,182	4,412	225,962
Married but permanently separated	30	377	554	636	789	1,048	949	829	628	336	149	6,325
Divorced	14	97	296	453	661	929	939	785	591	286	93	5,144
Widowed	11	41	58	111	247	522	907	1,271	1,423	1,134	1,056	6,781
Total	61,860	54,099	36,088	32,300	38,755	40,066	33,811	29,958	22,714	14,223	6,428	370,302
HELPER (NOT ON WAGE OR SALARY)												
Never married	732	242	59	24	27	24	20	17	11	21	26	1,203
Married	21	164	212	244	286	385	324	283	199	117	139	2,374
Married but permanently separated	..	4	4	9	6	5	2	2	2	2	5	41
Divorced	..	1	2	3	4	3	4	3	4	1	2	27
Widowed	1	1	..	..	2	5	3	8	10	15	90	135
Total	754	412	277	280	325	422	353	313	226	156	262	3,780
TOTAL EMPLOYED												
Never married	61,803	37,238	10,241	4,851	4,691	4,186	3,301	3,121	2,686	1,605	1,128	134,851
Married	1,706	20,184	31,023	33,590	41,910	43,349	36,491	31,918	23,256	14,696	7,733	285,856
Married but permanently separated	31	392	608	714	869	1,167	1,048	925	716	400	212	7,082
Divorced	15	101	322	501	741	1,040	1,053	889	670	341	119	5,792
Widowed	12	43	65	135	301	614	1,074	1,507	1,729	1,422	1,914	8,816
Total	63,567	57,958	42,259	39,791	48,512	50,356	42,967	38,360	29,057	18,464	11,106	442,397

For footnote see end of Table.

TABLE 3. - PERSONS, BY MARITAL STATUS, GROUPED AGE AND OCCUPATIONAL STATUS : SOUTH AUSTRALIA
CENSUS, 30 JUNE 1966 - continued

Marital status	Age last birthday (years)											Total (a)
	15-19	20-24	25-29	30-34	35-39	40-44	45-49	50-54	55-59	60-64	65 and over	
UNEMPLOYED												
Never married	2,213	783	269	159	123	105	84	60	64	30	11	3,901
Married	83	414	433	450	517	499	325	262	193	139	67	3,382
Married but permanently separated	7	27	34	35	41	42	60	38	35	17	9	345
Divorced	1	1	16	13	29	31	29	28	29	11	5	193
Widowed	1	4	3	5	11	23	29	31	34	36	29	206
Total	2,305	1,229	755	662	721	700	527	419	355	233	121	8,027
TOTAL IN THE WORK FORCE												
Never married	64,016	38,021	10,510	5,010	4,814	4,291	3,385	3,181	2,750	1,635	1,139	138,752
Married	1,789	20,598	31,456	34,040	42,427	43,848	36,816	32,180	23,449	14,835	7,800	289,238
Married but permanently separated	38	419	642	749	910	1,209	1,108	963	751	417	221	7,427
Divorced	16	102	338	514	770	1,071	1,082	917	699	352	124	5,985
Widowed	13	47	68	140	312	637	1,103	1,538	1,763	1,458	1,943	9,022
Total	65,872	59,187	43,014	40,453	49,233	51,056	43,494	38,779	29,412	18,697	11,227	450,424
NOT IN THE WORK FORCE												
Never married	34,601	3,486	892	588	695	759	784	1,002	1,106	1,684	7,974	(a) 53,571
Married	2,697	15,040	21,701	20,458	21,684	21,971	19,171	18,497	15,659	13,456	38,207	208,541
Married but permanently separated	25	211	254	302	364	387	362	359	355	433	1,200	4,252
Divorced	4	34	120	160	223	261	327	413	396	375	790	3,103
Widowed	8	30	91	137	245	454	798	1,592	2,550	4,272	33,342	43,519
Total	37,335	18,801	23,058	21,645	23,211	23,832	21,442	21,863	20,066	20,220	81,513	(a) 312,986
GRAND TOTAL												
Never married	98,617	41,507	11,402	5,598	5,509	5,050	4,169	4,183	3,856	3,319	9,113	(a) 192,323
Married	4,486	35,638	53,157	54,498	64,111	65,819	55,987	50,677	39,108	28,291	46,007	497,779
Married but permanently separated	63	630	896	1,051	1,274	1,596	1,470	1,322	1,106	850	1,421	11,679
Divorced	20	136	458	674	993	1,332	1,409	1,330	1,095	727	914	9,088
Widowed	21	77	159	277	557	1,091	1,901	3,130	4,313	5,730	35,285	52,541
Total	103,207	77,988	66,072	62,098	72,444	74,888	64,936	60,642	49,478	38,917	92,740	(a) 763,410

(a) This table excludes 107,488 persons aged 0-4 years, 113,637 persons aged 5-9 years, and 107,340 persons aged 10-14 years, excluded by definition from the work force.

LIST OF 1966 CENSUS PUBLICATIONS ISSUED

State	Field Count Statements	Census Bulletins							
		Summary of Pop.	Summary of Dwgs.	Age x Marital Status	Industry x Age	O/S Born B'place x Nat'y.	Industry x Occ. St.	Mar. St. x Age x Occ. St.	Pop./Dwgs. x L.G. As.
		(1)	(2)	(3)	(4)	(5)	(6)	(7)	(8)
1 N.S.W.	No. 6 22.12.66	13.10.67		8. 3.68	10. 4.68	14. 2.68	22. 5.68	9. 5.68	
2 Vic.	No. 7 10. 1.67	20.10.67		19.3.68	24. 5.68	14. 2.68	22. 5.68	9. 5.68	
3 Qld	No. 8 19. 1.67	27.10.67		19.3.68	8. 5.68	24. 5.68		26.6.68	
4 S.A.	No. 9 20. 1.67	17.11.67		26.3.68	5. 6.68	14.6.68		26.6.68	
5 W.A.	No.10 24. 1.67	7.11.67		9. 2.68	23. 2.68	9. 2.68	1. 3.68	23. 2.68	8. 5.68
6 Tas.	No.11 27. 1.67	2.11.67		1. 3.68	10. 4.68	6. 3.68	26. 3.68	19.3.68	26.6.68
7 N.T.	No.12 10. 2.67	10.11.67		10.4.68	5. 6.68	14.6.68			
8 A.C.T.	Nos.1&5 22. 7.66 and 2.12.66	11. 4.67	22. 6.67	26. 4.67	3. 5.67	4. 5.67	9. 5.67	10. 5.67	23. 6.67
9 Aust.	Nos.3&4 13.10.66 and 14.11.66	15.12.67	7. 2.68 (Interim)	24. 5.68	21.6.68		31. 5.68	21.6.68	

F.C. Statement No. 2. - Population : Nauru, Norfolk Island, Christmas Island And Cocos (Keeling) Islands- 22.7.66.

Census Bulletin No. 10.1. - Summary of Population : Territory of Norfolk Island - 21.6.68.

K. M. ARCHER
COMMONWEALTH STATISTICIAN

COMMONWEALTH BUREAU OF CENSUS AND STATISTICS

CANBERRA, A.C.T. 2600 26 JUNE 1968

NOTE. Inquiries concerning these statistics may be made in Canberra by telephoning 4 1971 Extension 60 or, in each State Capital by telephoning the office of the Bureau of Census and Statistics.

COMMONWEALTH BUREAU OF CENSUS AND STATISTICS

CANBERRA, AUSTRALIA

To be treated as strictly CONFIDENTIAL and NOT to be published, broadcast or cabled before 6 P.M. on TUESDAY 29 OCTOBER 1968

CENSUS OF THE COMMONWEALTH OF AUSTRALIA

30 JUNE 1966

CENSUS BULLETIN NO. 4.8 - POPULATION AND DWELLINGS, LOCAL GOVERNMENT AREAS AND URBAN CENTRES : SOUTH AUSTRALIA

CONTENTS

Table		Page
..	Introduction	2
..	Explanatory Notes	3
1.	Index of Local Government Areas (with population, occupied dwellings and area) : Census, 30 June 1966 ..	5
2.	Population, Urban Centres (showing local government area components) Censuses, 1961 and 1966	8
3.	Population and Dwellings, Local Government Areas (showing Metropolitan other urban and rural components) : Censuses, 1961 and 1966	10
4.	Population, Urban Centres of over 2,500 population : Censuses, 1961 and 1966	24
5.	Urban Centres, Number and Population in size groups : Censuses, 1961 and 1966	25
	List of 1966 Census Publications issued ..	26

Maps -

.. Index to Statistical Divisions

No. 1. Adelaide Statistical Division

No. 2. Central Statistical Division

No. 3. Upper North and Lower North Statistical Divisions

No. 4. Western Statistical Division

No. 5. Murray Mallee Statistical Division

No. 6. South Eastern Statistical Division

No. 7. Urban Port Pirie

Introduction

Statistics of the characteristics of the population and of dwellings as compiled from Householder's Schedules of the Census of 30 June 1966 are being issued progressively in mimeographed bulletins for each State and Territory.

Each bulletin will be allotted a two-figure code (e.g. 4.8). The first digit identifies the State and Territory concerned and follows the order used in Bureau publications, namely:

1 - New South Wales;
2 - Victoria;
3 - Queensland;
4 - South Australia;
5 - Western Australia;
6 - Tasmania;
7 - Northern Territory;
8 - Australian Capital Territory; and
9 - Australia

The second digit identifies the content of the bulletin, as follows:

1. Summary of population;

2. Summary of dwellings;

3. Ages of the population according to marital status;

4. Ages of the population according to industry;

5. Birthplaces of the overseas born population according to nationality;

6. Occupational status of the population according to industry;

7. Occupational status of the population according to age and marital status;

8. Population and dwellings in local government areas.

A list of the 1966 Census bulletins so far issued is contained on page 26.

Additional bulletins containing further cross-classifications and more detailed geographical data will be issued for Australia as a whole during 1968.

The figures in this bulletin are final. At this stage only details of total occupied and unoccupied dwellings are available; details of the numbers of private and non-private dwellings in local government areas will be issued at a later date.

All tables in this bulletin exclude particulars of full-blood Aborigines and dwellings occupied solely by them. A statement containing details of the Aboriginal population enumerated at the 1966 Census was issued on 27 November 1967. An analysis is now being carried out of Aborigines at the 1966 Census. At a later date it is proposed to issue the results of this analysis in a publication which will include statistics of characteristics of Aborigines.

Persons having diplomatic immunity (diplomatic and home-based staff of diplomatic missions, and their families) are not included. Dwellings occupied by persons having diplomatic immunity have also been excluded.

Any discrepancies between totals and sums of components in percentages in tables are due to rounding.

Explanatory Notes -

For the purpose of presenting population and dwelling statistics obtained at the Census of 30 June 1966, new concepts have been adopted for the delimitation of Metropolitan and other urban centres. These are described in detail in Field Count Statement No. 4 - Population : Principal Urban Centres of Australia. Because of practical difficulties (notably lack of time to carry out an extensive examination of each area in order to re-design suitable collector's districts) the new criteria have at present been uniformly applied only to urban centres within the capital city statistical divisions and the statistical districts, to other urban centres with a population of 30,000 or more and to a few smaller centres (Katoomba-Wentworth Falls, Lawson-Hazelbrook and urban centres in the Shires of Wyong and Gosford in New South Wales; Moe-Yallourn in Victoria; Cairns in Queensland and Kalgoorlie in Western Australia). It is proposed to extend the application of the new criteria to smaller centres in future Censuses.

Briefly the new concepts, which, as explained above, have in general only been applied to the larger urban centres, are as follows:-

(i) Population clusters of 1,000 or more persons having a minimum density of 500 persons per square mile shall be designated "Urban". This density shall be determined for each census collector's district (the smallest geographical area available). Additionally, some areas of lower population and/or density shall be classified as "Urban" on other grounds (e.g. holiday areas, industrial areas).

(ii) Around each principal urban centre with a population of 75,000 or more two boundaries shall be drawn. The outer boundary shall circumscribe the area which is expected to be in close economic and social contact with the principal urban centre for the next two or three decades. These areas shall be designated STATISTICAL DIVISIONS (for State capital cities) or STATISTICAL DISTRICTS (for Canberra, Newcastle, Wollongong and Geelong).

The inner boundary shall delimit the principal urban centre itself. It shall be a moving boundary, which from Census to Census, as urbanisation proceeds, will move outwards to encompass peripheral development. For capital cities, the principal urban centre encompassed by the inner boundary shall be designated the "METROPOLITAN AREA".

(iii) Other urban centres shall be described by name as "URBAN _____".

2. For urban centres not yet delimited by the new criteria, the following procedures were used:-

(i) Municipalities, cities, towns and boroughs of over 1,000 population have been classified as urban (except where they contain a very large rural component, in which case the urban centres have been delimited from aerial photographs or by field inspection). Where extensive urban development is known to extend beyond the boundary the extension has been regarded as an integral part of the urban centre and so included.

(ii) Other urban centres have been intensively examined on the most recent aerial photographs available and the boundaries set as closely as possible to the periphery of the built-up area without regard to local government boundaries. The greater availability of recent aerial photographs in 1966 than in 1961 has enabled more meaningful boundaries to be delineated for many small urban centres.

3. Comparable population data for the 1961 Census have been prepared using the new concepts although, because 1961 collector's districts were not especially designed for this purpose, some estimations have had to be made.

4. Comparable dwelling data for the 1961 Census, using the same concepts, are not yet available for all urban centres. The 1961 figures shown in this bulletin have been adjusted only to take account of local government area boundary changes which have occurred since the 1961 Census.

5. Where, through growth or decline, an urban centre at one Census was non-urban at the other, figures for both Censuses have been shown where available for comparison, the non-urban figure being in brackets.

6. In some instances, urban centres may extend across State boundaries. Examples are Gold Coast, which includes Tweed Heads, Albury-Wodonga and a number of smaller urban centres along the River Murray. In such cases, State tables include only that part of the urban centre situated within the State, the population of the whole urban centre being shown in a footnote.

7. A statement of the procedure used to obtain details of dwellings at the 1966 Census is contained on page 3 of Census Bulletin 9.2 (Interim) - "Summary of Dwellings, Australia".

8. Throughout this statement the following abbreviations have been used:

(C) = City; (M) = Municipality; (D.C.) = District Council;
n.a. = not available.

TABLE 1. - INDEX OF LOCAL GOVERNMENT AREAS: SOUTH AUSTRALIA, CENSUS, 1966

Local Government Area	Area (sq. miles)	Census, 30 June 1966		Page reference Table 3
		Total population	Occupied dwellings	
Adelaide (C)	5.89	18,577	4,842	10
Angaston (D.C.)	82.75	5,515	1,593	13
Balaklava (D.C.)	267.19	1,950	585	13
Barmera (D.C.)	114.36	3,540	943	20
Barossa (D.C.)	146.43	2,211	649	13
Beachport (D.C.)	531.66	1,903	467	18
Berri (D.C.)	41.96	5,041	1,340	20
Blyth (D.C.)	240.62	895	252	16
Brighton (C)	3.30	22,620	6,487	10
Brown's Well (D.C.)	826.91	621	139	20
Burnside (C)	9.36	38,758	11,999	10
Burra (M)	4.71	1,342	406	16
Burra Burra (D.C.)	850.78	1,269	355	16
Bute (D.C.)	382.53	1,357	372	16
Campbelltown (C)	9.00	32,083	8,681	10
Carrieton (D.C.)	767.50	311	75	17
Clare (M)	0.82	1,579	475	16
Clare (D.C.)	237.50	1,921	532	16
Cleve (D.C.)	2,001.64	2,817	679	19
Clinton (D.C.)	406.06	1,281	335	16
Colonel Light Gardens (M)	0.58	3,404	1,162	10
Coonalpyn Downs (D.C.)	1,664.42	2,000	471	20
Crystal Brook (D.C.)	123.50	1,723	482	16
Dudley (D.C.)	182.00	451	128	13
East Murray (D.C.)	867.50	733	193	20
East Torrens (D.C.)	46.88	3,813	930	10
Elizabeth (C)	7.34	32,949	7,761	10
Elliston (D.C.)	2,300.00	1,424	345	19
Encounter Bay (D.C.)	131.90	2,011	597	13
Enfield (C)	19.93	80,261	20,392	10
Eudunda (D.C.)	289.58	1,537	433	13
Franklin Harbor (D.C.)	1,219.93	1,290	327	19
Freeling (D.C.)	130.78	1,956	557	13
Gawler (M)	3.40	5,703	1,720	11
Georgetown (D.C.)	246.25	984	273	16
Gladstone (D.C.)	118.25	1,336	332	16
Glenelg (M)	1.84	14,762	5,247	11
Gumeracha (D.C.)	118.75	2,654	756	13
Hallett (D.C.)	905.78	1,164	313	16
Hawker (D.C.)	751.31	501	129	17
Henley and Grange (M)	2.64	14,146	4,299	11
Hindmarsh (M)	1.84	11,352	3,369	11
Jamestown (M)	1.62	1,282	374	16
Jamestown (D.C.)	456.41	1,389	353	16
Kadina (M)	1.62	1,865	632	16
Kadina (D.C.)	283.45	2,699	810	16
Kanyaka (D.C.)	902.50	1,467	380	17
Kapunda (D.C.)	230.05	2,368	726	13
Karoonda (D.C.)	784.38	1,388	342	20
Kensington and Norwood (C)	1.51	11,928	3,745	11
Kimba (D.C.)	1,193.75	1,703	410	19
Kingscote (D.C.)	1,498.00	2,924	730	14
Lacepede (D.C.)	1,238.69	2,165	591	18
Lameroo (D.C.)	1,077.17	1,947	483	21
Laura (D.C.)	162.50	780	227	16
Le Hunte (D.C.)	1,764.06	1,856	433	19
Lincoln (D.C.)	1,814.87	3,532	897	19
Loxton (D.C.)	1,082.66	6,319	1,625	21
Lucindale (D.C.)	912.50	1,906	456	18
Maitland (M)	1.25	1,017	293	14
Mallala (D.C.)	357.81	2,412	679	14
Mannum (D.C.)	263.09	3,041	838	21
Marion (C)	20.97	66,950	18,002	11
Marne (D.C.)	488.39	965	266	21

TABLE 1. - INDEX OF LOCAL GOVERNMENT AREAS: SOUTH AUSTRALIA, CENSUS, 1966 - continued

Local Government Area	Area (sq. miles)	Census, 30 June 1966		Page reference Table 3
		Total population	Occupied dwellings	
Meadows (D.C.)	223.45	5,667	1,571	11,14
Meningie (D.C.)	1,107.74	4,104	1,061	21
Millicent (D.C.)	208.90	5,912	1,499	18
Minlaton (D.C.)	358.00	2,504	689	14
Mitcham (C)	27.02	49,470	14,350	11
Mobilong (D.C.)	680.68	3,863	998	21
Moonta (M)	3.66	1,122	420	16
Morgan (D.C.)	830.53	1,187	331	21
Mount Barker (D.C.)	136.72	5,347	1,498	14
Mount Gambier (C)	7.32	17,251	4,404	18
Mount Gambier (D.C.)	371.80	4,124	1,049	18
Mount Pleasant (D.C.)	244.56	1,433	416	14
Mudla Wirra (D.C.)	124.89	1,559	411	11,14
Munno Para (D.C.)	134.38	14,277	3,323	11
Murat Bay (D.C.)	2,096.98	2,274	556	20
Murray Bridge (M)	3.48	5,957	1,763	21
Naracoorte (M)	8.99	4,378	1,176	18
Naracoorte (D.C.)	877.00	2,494	634	18
Noarlunga (D.C.)	64.14	14,198	3,936	11
Onkaparinga (D.C.)	81.56	5,646	1,442	14
Orroroo (D.C.)	504.50	1,228	350	17
Owen (D.C.)	189.00	1,355	403	14
Paringa (D.C.)	287.97	1,268	330	21
Payneham (C)	2.74	16,844	5,154	12
Peake (D.C.)	642.03	1,182	295	21
Penola (D.C.)	587.08	4,408	1,099	18
Peterborough (M)	2.27	3,117	786	17
Peterborough (D.C.)	1,154.69	587	156	17
Pinnaroo (D.C.)	1,016.74	1,717	463	21
Pirie (D.C.)	387.50	3,142	792	17
Port Adelaide (C)	13.57	39,823	11,423	12
Port Augusta (C)	9.09	10,103	2,520	18
Port Broughton (D.C.)	224.69	956	272	17
Port Elliot (D.C.)	170.00	2,335	740	14
Port Germein (D.C.)	760.00	3,200	860	18
Port Lincoln (M)	3.91	8,888	2,364	20
Port MacDonnell (D.C.)	358.42	1,956	503	19
Port Pirie (C)	6.68	13,964	3,895	17
Port Wakefield (D.C.)	189.88	1,020	265	15
Prospect (C)	3.11	21,411	7,001	12
Quorn (M)	0.66	588	185	18
Renmark (M)	50.78	6,275	1,754	21
Red Hill (D.C.)	191.00	738	200	17
Riverton (D.C.)	166.11	1,449	419	15
Robe (D.C.)	426.00	941	255	19
Robertstown (D.C.)	512.89	1,148	288	15
Saddleworth (D.C.)	205.00	1,335	388	15
St. Peters (M)	1.44	11,334	3,339	12
Salisbury (C)	61.41	35,762	8,723	12
Sedan (D.C.)	400.50	876	251	15
Snowtown (D.C.)	430.50	1,694	451	17
Spalding (D.C.)	205.00	705	194	17
Stirling (D.C.)	41.58	7,551	2,208	12
Strathalbyn (M)	1.70	1,449	459	15
Strathalbyn (D.C.)	339.84	1,912	565	15
Streaky Bay (D.C.)	2,397.50	2,134	565	20
Tantanoola (D.C.)	158.63	1,293	332	19
Tanunda (D.C.)	17.75	2,607	807	15
Tatiara (D.C.)	2,453.40	6,836	1,721	19
Teatree Gully (D.C.)	48.72	21,314	5,641	12
Thebarton (M)	1.62	12,296	3,639	12
Truro (D.C.)	306.00	588	169	15
Tumby Bay (D.C.)	1,010.00	2,793	747	20
Unley (C)	5.49	39,727	13,057	12

TABLE 1. - INDEX OF LOCAL GOVERNMENT AREAS: SOUTH AUSTRALIA, CENSUS, 1966 - continued

Local Government Area	Area (sq. miles)	Census, 30 June 1966		Page reference Table 3
		Total population	Occupied dwellings	
Upper Wakefield (D.C.)	91.99	905	264	17
Victor Harbor (M	1.17	2,160	737	15
Waikerie (D.C.)	1,159.15	3,818	1,052	21
Walkerville (M	0.94	4,593	1,542	12
Wallaroo (M)	3.24	2,094	676	17
Warooka (D.C.)	567.13	988	274	15
West Torrens (C)	12.05	46,222	13,789	12
Whyalla (C)	10.34	22,121	5,067	20
Willunga (D.C.)	102.99	2,517	761	12,15
Wilmington (D.C.)	635.08	828	234	18
Woodville (C)	16.60	73,878	20,297	13
Yankalilla (D.C.)	299.80	2,409	693	15
Yorke Peninsula (D.C.)	600.61	3,168	831	15
Yorketown (D.C.)	312.94	2,734	766	15
Not Incorporated Rural -				
Central	68.93	69	15	15
Lower North	255.00	15	4	17
Upper North	6,659.16	702	151	18
South Eastern	15.33	..	..	19
Western	11,610.09	1,753	394	20
Murray Mallee	4,439.81	244	63	21
Not Incorporated - rest of State -				
Urban Leigh Creek	8.32	1,014	222	22
Urban Woomera-Maralinga	0.83	4,745	862	22
Rural	299,156.69	5,061	1,350	22

TABLE 2. - POPULATION, URBAN CENTRES: SOUTH AUSTRALIA, CENSUSES, 1961 AND 1966

NOTE. For Metropolitan and other urban centres, which are delimited by moving boundaries (see Explanatory Notes), boundaries for 1961 were redrawn according to the new criteria. The urban populations (partly estimated) within these boundaries are shown in this table for comparison with 1966 population. The intercensal increase or decrease between 1961 and 1966 therefore reflects (i) population changes within the revised 1961 boundaries, (ii) urban growth beyond the revised boundaries, i.e. the absorption of rural areas by urban and (iii) the merging of other urban centres, one with another, or with the Metropolitan Area.

Urban centre (with L.G.A. components)	Census, 30 June 1961 Persons	Census, 30 June 1966			Intercensal increase or decrease		Page ref. Table
		Males	Females	Persons	Numerical	Percentage	
Adelaide Met. Area -							
Adelaide (C)	23,051	9,183	9,394	18,577	-4,474	-19.41	10
Brighton (C)	20,337	10,970	11,650	22,620	2,283	11.23	10
Burnside (C)	36,153	18,025	20,733	38,758	2,605	7.21	10
Campbelltown (C)	19,643	16,078	16,005	32,083	12,440	63.33	10
Colonel Light Gardens (M)	3,671	1,608	1,796	3,404	-267	-7.27	10
East Torrens (D.C.)*	(a)	435	138	573	573	..	10
Elizabeth (C)	(a)	16,533	16,416	32,949	32,949	..	10
Enfield (C)	72,028	40,751	39,510	80,261	8,233	11.43	10
Glenelg (M)	14,492	6,730	8,032	14,762	270	1.86	11
Henley and Grange (M)	11,680	6,862	7,284	14,146	2,466	21.11	11
Hindmarsh (M)	12,914	5,685	5,667	11,352	-1,562	-12.10	11
Kensington and Norwood (C)	13,476	5,808	6,120	11,928	-1,548	-11.49	11
Marion (C)*	56,694	33,125	33,629	66,754	10,060	17.74	11
Mitcham (C)*	38,696	23,804	25,495	49,299	10,603	27.40	11
Munno Para (D.C.)*	(a)	5,193	5,091	10,284	10,284	..	11
Payneham (C)	14,930	8,213	8,631	16,844	1,914	12.82	12
Port Adelaide (C)	38,923	20,195	19,628	39,823	900	2.31	12
Prospect (C)	22,184	10,120	11,291	21,411	-773	-3.48	12
St. Peters (M)	11,727	5,597	5,737	11,334	-393	-3.35	12
Salisbury (C)*	(a)	17,448	16,464	33,912	33,912	..	12
Teatree Gully (D.C.)*	502	10,178	9,948	20,126	19,624	3,909.16	12
Thebarton (M)	12,884	6,093	6,203	12,296	-588	-4.56	12
Unley (C)	40,280	18,458	21,269	39,727	-553	-1.37	12
Walkerville (M)	4,464	2,010	2,583	4,593	129	2.89	12
West Torrens (C)	40,681	22,619	23,603	46,222	5,541	13.62	12
Woodville (C)	71,039	36,725	37,153	73,878	2,839	4.00	13
Total Adelaide Met. Area	580,449	358,446	369,470	727,916	147,467	25.41	
Angaston	1,913	916	971	1,887	-26	-1.36	13
Balaklava	1,301	576	623	1,199	-102	-7.84	13
Barmera	1,167	754	730	1,484	317	27.16	20
Berri	1,692	1,097	1,135	2,232	540	31.91	20
Bordertown	1,566	876	882	1,758	192	12.26	19
Burra	1,382	669	673	1,342	-40	-2.89	16
Ceduna	1,280	762	644	1,406	126	9.84	20
Clare	1,622	782	797	1,579	-43	-2.65	16
Crafers-Bridgewater	4,084	2,173	2,314	4,487	403	9.87	12
Crystal Brook	1,208	636	599	1,235	27	2.24	16
Gawler -							
Part in Gawler (M)	5,639	2,770	2,933	5,703	64	1.13	11
Part in Mudla Wirra (D.C.)	111	77	78	155	44	39.64	11
Part in Munno Para (D.C.)	683	398	389	787	104	15.23	11
Total Gawler	6,433	3,245	3,400	6,645	212	3.30	
Gladstone	1,033	545	490	1,035	2	0.19	16
Goolwa	509	288	273	561	52	10.22	14
Jamestown	1,304	629	653	1,282	-22	-1.69	16

* Metropolitan part only. For other footnotes see end of Table.

TABLE 2. - POPULATION, URBAN CENTRES : SOUTH AUSTRALIA, CENSUSES, 1961 AND 1966 - continued

Urban centre (with L.G.A. components)	Census, 30 June 1961 Persons	Census, 30 June 1966			Intercensal increase or decrease		Page ref. Table 3
		Males	Females	Persons	Numerical	Percentage	
Kadina -							
Part in Kadina (M)	1,866	895	970	1,865	-1	-0.05	16
Part in Kadina (D.C.)	1,236	539	618	1,157	-79	-6.39	16
Total Kadina	3,102	1,434	1,588	3,022	-80	-2.58	
Kapunda	1,164	533	586	1,119	-45	-3.87	13
Keith	(b)(961)	570	527	1,097	1,097	..	19
Kingscote	(b) n.a.	543	528	1,071	1,071	..	14
Kingston South East	939	549	516	1,065	126	13.42	18
Leigh Creek	1,020	567	447	1,014	-6	-0.59	22
Lobethal	1,085	552	546	1,098	13	1.20	14
Loxton	2,127	1,238	1,180	2,418	291	13.68	21
Maitland	(b)(989)	517	500	1,017	1,017	..	14
Mannum	1,841	1,030	1,004	2,034	193	10.48	21
Millicent	3,401	2,303	2,230	4,533	1,132	33.28	18
Moonta -							
Part in Moonta (M)	1,151	504	618	1,122	-29	-2.52	16
Part in Kadina (D.C.)	711	289	291	580	-131	-18.42	16
Total Moonta	1,862	793	909	1,702	-160	-8.59	
Mount Barker	1,872	957	977	1,934	62	3.31	14
Mount Gambier	15,388	8,711	8,540	17,251	1,863	12.11	18
Murray Bridge	5,404	2,875	3,082	5,957	553	10.23	21
Naracoorte	4,410	2,210	2,168	4,378	-32	-0.73	18
Nuriootpa	1,841	999	1,042	2,041	200	10.86	13
Penola	1,375	728	655	1,383	8	0.58	18
Peterborough	3,430	1,580	1,537	3,117	-313	-9.13	17
Port Augusta	9,711	5,235	4,868	10,103	392	4.04	18
Port Broughton	397	195	223	418	21	5.29	17
Port Elliot	563	273	292	565	2	0.36	14
Port Lincoln	7,508	4,553	4,335	8,888	1,380	18.38	20
Port MacDonnell	494	282	249	531	37	7.49	19
Port Pirie -							
Part in Port Pirie (C)	14,003	6,983	6,981	13,964	-39	-0.28	17
Part in Pirie (D.C.)	1,541	802	800	1,602	61	3.96	17
Total Port Pirie	15,544	7,785	7,781	15,566	22	0.14	
Renmark	2,854	1,489	1,565	3,054	200	7.01	21
Reynella-Port Noarlunga (c)	2,429	5,914	5,904	11,818	9,389	386.54	11
Strathalbyn	1,465	691	758	1,449	-16	-1.09	15
Tailem Bend	2,049	1,009	938	1,947	-102	-4.98	21
Tanunda	1,863	946	1,040	1,986	123	6.60	15
Victor Harbor -							
Part in Victor Harbor (M)	2,036	1,042	1,118	2,160	124	6.09	15
Part in Encounter Bay (D.C.)	850	449	519	968	118	13.88	13
Total Victor Harbor	2,886	1,491	1,637	3,128	242	8.39	
Wallaroo	2,237	1,004	1,090	2,094	-143	-6.39	17
Whyalla	13,711	12,183	9,938	22,121	8,410	61.34	20
Woomera-Maralinga	4,808	2,941	1,804	4,745	-63	-1.31	22

(a) Non-Metropolitan in 1961. (b) Non-urban in 1961. (c) The 1961 urban centre of Port Noarlunga-Christies Beach has expanded in 1966 to embrace the new urban development at Reynella and Morphett Vale.

NOTE. (i) Minus sign (-) denotes decrease.
(ii) Only 1966 urban centres are included.

TABLE 3. - POPULATION AND DWELLINGS, LOCAL GOVERNMENT AREAS: SOUTH AUSTRALIA, CENSUSES, 1961 AND 1966

NOTE. For Metropolitan and other urban centres, which are delimited by moving boundaries (see Explanatory Notes), boundaries for 1961 were redrawn according to the new criteria. The urban populations (partly estimated) within these boundaries are shown in this table for comparison with 1966 population. The intercensal increase or decrease between 1961 and 1966 therefore reflects (i) population changes within the revised 1961 boundaries, (ii) urban growth beyond the revised boundaries, i.e. the absorption of rural areas by urban, and (iii) the merging of other urban centres, one with another, or with the Metropolitan Area.

Local Government Area	Population					Dwellings			
	Census, 30 June 1961 Persons	Census, 30 June 1966			Intercensal numerical increase or decrease	Census, 30 June 1961 total dwellings	Census, 30 June 1966		
		Males	Females	Persons			Occupied	Unoccupied	Total dwellings
ADELAIDE STATISTICAL DIVISION									
Adelaide (C) - Adel. Met. Area	23,051	9,183	9,394	18,577	-4,474	6,283	4,842	523	5,365
Brighton (C) - Adel. Met. Area	20,337	10,970	11,650	22,620	2,283	5,835	6,487	373	6,860
Burnside (C) -									
Adel. Met. Area	36,153	18,025	20,733	38,758	2,605	n.a.	11,999	716	12,715
Rural	113	(a)	(a)	(a)	-113	n.a.	(a)	(a)	(a)
Total City	36,266	18,025	20,733	38,758	2,492	11,030	11,999	716	12,715
Campbelltown (C) -									
Adel. Met. Area	19,643	16,078	16,005	32,083	12,440	n.a.	8,681	402	9,083
Rural	1,302	(a)	(a)	(a)	(a)-1,302	n.a.	(a)	(a)	(a)
Total City	20,945	16,078	16,005	32,083	11,138	5,683	8,681	402	9,083
Colonel Light Gardens (M - Adel. Met. Area	3,671	1,608	1,796	3,404	-267	1,227	1,162	64	1,226
East Torrens (D.C.) -									
Adel. Met. Area	(b)	435	138	573	573	(b)	66	3	69
Rural	3,664	1,651	1,589	3,240	-424	929	864	94	958
Total District Council	3,664	2,086	1,727	3,813	149	929	930	97	1,027
Elizabeth (C) - (c)									
Adel. Met. Area	(b)	16,533	16,416	32,949	32,949	(b)	7,761	164	7,925
Urban Salisbury - Elizabeth (part)	22,831	(a)	(a)	(a)	(a)-22,831	n.a.	(a)	(a)	(a)
Total City	22,831	16,533	16,416	32,949	10,118	5,479	7,761	164	7,925
Enfield (C) - (c)									
Adel. Met. Area	72,028	40,751	39,510	80,261	8,233	n.a.	20,392	533	20,925
Rural	476	(a)	(a)	(a)	-476	n.a.	(a)	(a)	(a)
Total City	72,504	40,751	39,510	80,261	7,757	18,053	20,392	533	20,925

For footnotes see end of Table.

TABLE 3. - POPULATION AND DWELLINGS, LOCAL GOVERNMENT AREAS: SOUTH AUSTRALIA, CENSUSES, 1961 AND 1966 - continued

Local Government Area	Population					Dwellings			
	Census, 30 June 1961 Persons	Census, 30 June 1966			Intercensal numerical increase or decrease	Census, 30 June 1961 total dwellings	Census, 30 June 1966		
		Males	Females	Persons			Occupied	Unoccupied	Total dwellings
ADELAIDE STATISTICAL DIVISION - continued									
Gawler (M) - Urban Gawler (part)	5,639	2,770	2,933	5,703	64	1,756	1,720	100	1,820
Glenelg (M) - Adel. Met. Area	14,492	6,730	8,032	14,762	270	5,127	5,247	530	5,777
Henley and Grange (M) - Adel. Met. Area (c)	11,680	6,862	7,284	14,146	2,466	3,740	4,299	318	4,617
Hindmarsh (M) - Adel. Met. Area	12,914	5,685	5,667	11,352	-1,562	3,759	3,369	195	3,564
Kensington and Norwood (C) - Adel. Met. Area	13,476	5,808	6,120	11,928	-1,548	4,103	3,745	250	3,995
Marion (C) -									
Adel. Met. Area	56,694	33,125	33,629	66,754	10,060	n.a.	17,947	452	18,399
Rural	1,770	100	96	196	-1,574	n.a.	55	94	149
Total City	58,464	33,225	33,725	66,950	8,486	15,897	18,002	546	18,548
Meadows (D.C.) (part) - Rural	2,242	1,420	1,404	2,824	582	645	806	71	877
Mitcham (C) -									
Adel. Met. Area	38,696	23,804	25,495	49,299	10,603	n.a.	14,314	550	14,864
Rural	4,426	97	74	171	-4,255	n.a.	36	5	41
Total City	43,122	23,901	25,569	49,470	6,348	12,682	14,350	555	14,905
Mudla Wirra (D.C.) (part) - Urban Gawler (part)	111	77	78	155	44	29	48	4	52
Munno Para (D.C.) -									
Adel. Met. Area	(b)	5,193	5,091	10,284	10,284	(b)	2,310	225	2,535
Urban Gawler (part)	683	398	389	787	104	n.a.	208	5	213
Rural	2,471	1,680	1,526	3,206	735	n.a.	805	96	901
Total District Council	3,154	7,271	7,006	14,277	11,123	798	3,323	326	3,649
Noarlunga (D.C.) -									
Urban Reynella-Port Noarlunga	2,429	5,914	5,904	11,818	9,389	n.a.	3,227	631	3,858
Rural	3,063	1,231	1,149	2,380	-683	n.a.	709	204	913
Total District Council	5,492	7,145	7,053	14,198	8,706	2,314	3,936	835	4,771

For footnotes see end of Table.

TABLE 3. - POPULATION AND DWELLINGS, LOCAL GOVERNMENT AREAS: SOUTH AUSTRALIA, CENSUSES, 1961 AND 1966 - continued

Local Government Area	Population					Dwellings			
	Census, 30 June 1961 Persons	Census, 30 June 1966			Intercensal numerical increase or decrease	Census, 30 June 1961 total dwellings	Census, 30 June 1966		
		Males	Females	Persons			Occupied	Unoccupied	Total dwellings
ADELAIDE STATISTICAL DIVISION - continued									
Payneham (C) - Adel. Met. Area	14,930	8,213	8,631	16,844	1,914	4,356	5,154	202	5,356
Port Adelaide (C) - Adel. Met. Area	38,923	20,195	19,628	39,823	900	11,349	11,423	472	11,895
Prospect (C) - Adel. Met. Area	22,184	10,120	11,291	21,411	-773	7,200	7,001	325	7,326
St. Peters (M) - Adel. Met. Area	11,727	5,597	5,737	11,334	-393	3,492	3,339	172	3,511
Salisbury (C) - (c)									
Adel. Met. Area	(b)	17,448	16,464	33,912	33,912	(b)	8,268	546	8,814
Urban Salisbury-Elizabeth (part)	8,966	(a)	(a)	(a)	-8,966	n.a.	(a)	(a)	(a)
Rural	3,918	969	881	1,850	-2,068	n.a.	455	60	515
Total City	12,884	18,417	17,345	35,762	22,878	3,354	8,723	606	9,329
Stirling (D.C.) - (c)									
Urban Crafers-Bridgewater	4,084	2,173	2,314	4,487	403	n.a.	1,333	147	1,480
Rural	2,991	1,555	1,509	3,064	73	n.a.	875	151	1,026
Total District Council	7,075	3,728	3,823	7,551	476	2,281	2,208	298	2,506
Teatree Gully (D.C.) - (c)									
Adel. Met. Area	502	10,178	9,948	20,126	19,624	n.a.	5,327	435	5,762
Rural	5,308	611	577	1,188	-4,120	n.a.	314	27	341
Total District Council	5,810	10,789	10,525	21,314	15,504	1,729	5,641	462	6,103
Thebarton (M) - Adel. Met. Area	12,884	6,093	6,203	12,296	-588	3,841	3,639	162	3,801
Unley (C) - Adel. Met. Area	40,280	18,458	21,269	39,727	-553	13,360	13,057	767	13,824
Walkerville (M) - Adel. Met. Area	4,464	2,010	2,583	4,593	129	1,579	1,542	106	1,648
West Torrens (C) - (c) Adel. Met. Area	40,681	22,619	23,603	46,222	5,541	11,942	13,789	578	14,367
Willunga (D.C.) (part) - Rural	2,210	1,106	1,084	2,190	-20	1,127	678	716	1,394

For footnotes see end of Table.

TABLE 3. - POPULATION AND DWELLINGS, LOCAL GOVERNMENT AREAS: SOUTH AUSTRALIA, CENSUSES, 1961 AND 1966 - continued

Local Government Area	Population					Dwellings			
	Census, 30 June 1961 Persons	Census, 30 June 1966			Intercensal numerical increase or decrease	Census, 30 June 1961 total dwellings	Census, 30 June 1966		
		Males	Females	Persons			Occupied	Unoccupied	Total dwellings
ADELAIDE STATISTICAL DIVISION - continued									
Woodville (C) - (c) Adel. Met. Area	71,039	36,725	37,153	73,878	2,839	18,976	20,297	621	20,918
Adelaide Metropolitan Area	580,449	358,446	369,470	727,916	147,467	n.a.	205,457	9,684	215,141
Other Urban Centres	44,743	11,332	11,618	22,950	-21,793	n.a.	6,536	887	7,423
Total Urban	625,192	369,778	381,088	750,866	125,674	n.a.	211,993	10,571	222,564
Total Rural	33,954	10,420	9,889	20,309	-13,645	n.a.	5,597	1,518	7,115
TOTAL DIVISION	659,146	380,198	390,977	771,175	112,029	189,955	217,590	12,089	229,679
CENTRAL STATISTICAL DIVISION									
Angaston (D.C.) -									
Urban Angaston	1,913	916	971	1,887	-26	n.a.	537	20	557
Urban Nuriootpa	1,841	999	1,042	2,041	200	n.a.	616	26	642
Rural	1,547	807	780	1,587	40	n.a.	440	17	457
Total District Council	5,301	2,722	2,793	5,515	214	1,545	1,593	63	1,656
Balaklava (D.C.) -									
Urban Balaklava	1,301	576	623	1,199	-102	n.a.	380	32	412
Rural	949	369	382	751	-198	n.a.	205	67	272
Total District Council	2,250	945	1,005	1,950	-300	629	585	99	684
Barossa (D.C.) - Rural	2,344	1,149	1,062	2,211	-133	713	649	63	712
Dudley (D.C.) - Rural	447	245	206	451	4	160	128	76	204
Encounter Bay (D.C.) - (c)									
Urban Victor Harbor (part)	850	449	519	968	118	n.a.	316	376	692
Rural	1,055	536	507	1,043	-12	n.a.	281	55	336
Total District Council	1,905	985	1,026	2,011	106	833	597	431	1,028
Eudunda (D.C.) - Rural	1,638	768	769	1,537	-101	475	433	51	484
Freeling (D.C.) - Rural (c)	2,035	969	987	1,956	-79	592	557	36	593
Gumeracha (D.C.) - Rural	2,789	1,364	1,290	2,654	-135	874	756	85	841
Kapunda (D.C.) - (c)									
Urban Kapunda	1,164	533	586	1,119	-45	n.a.	384	48	432
Rural	1,383	633	616	1,249	-134	n.a.	342	50	392
Total District Council	2,547	1,166	1,202	2,368	-179	837	726	98	824

For footnotes see end of Table.

TABLE 3. - POPULATION AND DWELLINGS, LOCAL GOVERNMENT AREAS: SOUTH AUSTRALIA, CENSUSES, 1961 AND 1966 - continued

Local Government Area	Population					Dwellings			
	Census, 30 June 1961 Persons	Census, 30 June 1966			Intercensal numerical increase or decrease	Census, 30 June 1961 total dwellings	Census, 30 June 1966		
		Males	Females	Persons			Occupied	Unoccupied	Total dwellings
CENTRAL STATISTICAL DIVISION - continued									
Kingscote (D.C.) -									
Urban Kingscote	(d)n.a.	543	528	1,071	1,071	(d)	296	25	321
Rural	2,838	1,001	852	1,853	-985	724	434	60	494
Total District Council	2,838	1,544	1,380	2,924	86	724	730	85	815
Maitland (M) -									
Urban Maitland	(d)	517	500	1,017	1,017	(d)	293	21	314
Rural	989	(e)	(e)	(e)	-989	303	(e)	(e)	(e)
Total Town	989	517	500	1,017	28	303	293	21	314
Mallala (D.C.) - Rural	2,245	1,254	1,158	2,412	167	786	679	242	921
Meadows (D.C.) (part) - Rural	2,843	1,489	1,354	2,843	..	819	765	87	852
Minlaton (D.C.) - Rural	2,608	1,301	1,203	2,504	-104	868	689	275	964
Mount Barker (D.C.) -									
Urban Mount Barker	1,872	957	977	1,934	62	n.a.	554	27	581
Rural	3,470	1,725	1,688	3,413	-57	n.a.	944	97	1,041
Total District Council	5,342	2,682	2,665	5,347	5	1,550	1,498	124	1,622
Mount Pleasant (D.C.) - Rural	1,513	724	709	1,433	-80	486	416	28	444
Mudla Wirra (D.C.) (part) - Rural	1,451	767	637	1,404	-47	380	363	43	406
Onkaparinga (D.C.) -									
Urban Lobethal	1,085	552	546	1,098	13	n.a.	330	18	348
Rural	4,444	2,584	1,964	4,548	104	n.a.	1,112	120	1,232
Total District Council	5,529	3,136	2,510	5,646	117	1,542	1,442	138	1,580
Owen (D.C.) - Rural	1,420	696	659	1,355	-65	444	403	50	453
Port Elliot (D.C.) - (c)									
Urban Goolwa	509	288	273	561	52	n.a.	212	201	413
Urban Port Elliot	563	273	292	565	2	n.a.	193	141	334
Rural	1,352	610	599	1,209	-143	n.a.	335	242	577
Total District Council	2,424	1,171	1,164	2,335	-89	1,107	740	584	1,324

For footnotes see end of Table.

TABLE 3. - POPULATION AND DWELLINGS, LOCAL GOVERNMENT AREAS: SOUTH AUSTRALIA, CENSUSES, 1961 AND 1966 - continued

Local Government Area	Population					Dwellings			
	Census, 30 June 1961 Persons	Census, 30 June 1966			Intercensal numerical increase or decrease	Census, 30 June 1961 total dwellings	Census, 30 June 1966		
		Males	Females	Persons			Occupied	Unoccupied	Total dwellings
CENTRAL STATISTICAL DIVISION - continued									
Port Wakefield (D.C.) - Rural	1,083	539	481	1,020	-63	295	265	31	296
Riverton (D.C.) - Rural	1,692	715	734	1,449	-243	494	419	62	481
Robertstown (D.C.) - Rural	1,021	643	505	1,148	127	324	288	26	314
Saddleworth (D.C.) - Rural	1,442	681	654	1,335	-107	489	388	73	461
Sedan (D.C.) - Rural	906	447	429	876	-30	335	251	165	416
Strathalbyn (M) - Urban Strathalbyn	1,465	691	758	1,449	-16	466	459	46	505
Strathalbyn (D.C.) - Rural	1,975	990	922	1,912	-63	770	565	246	811
Tanunda (D.C.) -									
Urban Tanunda	1,863	946	1,040	1,986	123	n.a.	636	30	666
Rural	643	316	305	621	-22	n.a.	171	7	178
Total District Council	2,506	1,262	1,345	2,607	101	788	807	37	844
Truro (D.C.) - Rural	596	317	271	588	-8	209	169	97	266
Victor Harbor (M) - Urban Victor Harbor (part) (c)	2,036	1,042	1,118	2,160	124	892	737	206	943
Warooka (D.C.) - Rural	1,060	516	472	988	-72	321	274	168	442
Willunga (D.C.) (part) - Rural	346	183	144	327	-19	176	83	22	105
Yankalilla (D.C.) - Rural	2,637	1,242	1,167	2,409	-228	931	693	288	981
Yorke Peninsula (D.C.) - Rural	3,110	1,621	1,547	3,168	58	1,052	831	327	1,158
Yorketown (D.C.) - Rural	2,916	1,389	1,345	2,734	-182	895	766	161	927
Not Incorporated - Rural (c)	51	43	26	69	18	14	15	2	17
Total Urban	16,462	9,282	9,773	19,055	2,593	n.a.	5,943	1,217	7,160
Total Rural	58,838	28,633	26,424	55,057	-3,781	n.a.	15,109	3,419	18,528
TOTAL DIVISION	75,300	37,915	36,197	74,112	-1,188	24,118	21,052	4,636	25,688

For footnotes see end of Table.

TABLE 3. - POPULATION AND DWELLINGS, LOCAL GOVERNMENT AREAS: SOUTH AUSTRALIA, CENSUSES, 1961 AND 1966 - continued

Local Government Area	Population					Dwellings			
	Census, 30 June 1961 Persons	Census, 30 June 1966			Intercensal numerical increase or decrease	Census, 30 June 1961 total dwellings	Census, 30 June 1966		
		Males	Females	Persons			Occupied	Unoccupied	Total dwellings
LOWER NORTH STATISTICAL DIVISION									
Blyth (D.C.) - Rural	1,042	458	437	895	-147	296	252	46	298
Burra (M) - Urban	1,382	669	673	1,342	-40	466	406	55	461
Burra Burra (D.C.) - Rural	1,309	636	633	1,269	-40	413	355	107	462
Bute (D.C.) - Rural	1,541	704	653	1,357	-184	432	372	43	415
Clare (M) - Urban	1,622	782	797	1,579	-43	504	475	28	503
Clare (D.C.) - Rural	1,977	960	961	1,921	-56	589	532	60	592
Clinton (D.C.) - Rural	1,314	650	631	1,281	-33	395	335	116	451
Crystal Brook (D.C.) -									
Urban Crystal Brook	1,208	636	599	1,235	27	n.a.	353	21	374
Rural	502	256	232	488	-14	n.a.	129	17	146
Total District Council	1,710	892	831	1,723	13	510	482	38	520
Georgetown (D.C.) - Rural	1,115	512	472	984	-131	346	273	32	305
Gladstone (D.C.) -									
Urban Gladstone	1,033	545	490	1,035	2	n.a.	253	27	280
Rural	325	165	136	301	-24	n.a.	79	5	84
Total District Council	1,358	710	626	1,336	-22	391	332	32	364
Hallett (D.C.) - Rural	1,420	591	573	1,164	-256	457	313	122	435
Jamestown (M) - Urban	1,304	629	653	1,282	-22	402	374	38	412
Jamestown (D.C.) - Rural	1,483	725	664	1,389	-94	418	353	42	395
Kadina (M) - Urban Kadina (part)	1,866	895	970	1,865	-1	681	632	57	689
Kadina (D.C.) -									
Urban Kadina (part)	1,236	539	618	1,157	-79	n.a.	365	35	400
Urban Moonta (part)	711	289	291	580	-131	n.a.	197	50	247
Rural	1,010	508	454	962	-48	n.a.	248	163	411
Total District Council	2,957	1,336	1,363	2,699	-258	1,063	810	248	1,058
Laura (D.C.) - Rural	847	394	386	780	-67	266	227	28	255
Moonta (M) - Urban Moonta (part)	1,151	504	618	1,122	-29	555	420	218	638

For footnotes see end of Table.

TABLE 3. - POPULATION AND DWELLINGS, LOCAL GOVERNMENT AREAS: SOUTH AUSTRALIA, CENSUSES, 1961 AND 1966 - continued

Local Government Area	Population					Dwellings			
	Census, 30 June 1961 Persons	Census, 30 June 1966			Intercensal numerical increase or decrease	Census, 30 June 1961 total dwellings	Census, 30 June 1966		
		Males	Females	Persons			Occupied	Unoccupied	Total dwellings
LOWER NORTH STATISTICAL DIVISION - continued									
Pirie (D.C.) -									
Urban Port Pirie (part)	1,541	802	800	1,602	61	n.a.	413	16	429
Rural	1,361	800	740	1,540	179	n.a.	379	42	421
Total District Council	2,902	1,602	1,540	3,142	240	798	792	58	850
Port Broughton (D.C.) -									
Urban Port Broughton	397	195	223	418	21	n.a.	134	189	323
Rural	586	302	236	538	-48	n.a.	138	252	390
Total District Council	983	497	459	956	-27	646	272	441	713
Port Pirie (C) - Urban Port Pirie (part) (c)	14,003	6,983	6,981	13,964	-39	4,095	3,895	221	4,116
Red Hill (D.C.) - Rural	766	378	360	738	-28	230	200	39	239
Snowtown (D.C.) - Rural	1,845	890	804	1,694	-151	526	451	47	498
Spalding (D.C.) - Rural	812	385	320	705	-107	225	194	21	215
Upper Wakefield (D.C.) - Rural	931	457	448	905	-26	296	264	43	307
Wallaroo (M) - Urban	2,237	1,004	1,090	2,094	-143	837	676	171	847
Not Incorporated - Rural	21	8	7	15	-6	7	4	3	7
Total Urban	29,691	14,472	14,803	29,275	-416	n.a.	8,593	1,126	9,719
Total Rural	20,207	9,779	9,147	18,926	-1,281	n.a.	5,098	1,228	6,326
TOTAL DIVISION	49,898	24,251	23,950	48,201	-1,697	15,844	13,691	2,354	16,045
UPPER NORTH STATISTICAL DIVISION									
Carrieton (D.C.) - Rural	343	176	135	311	-32	93	75	10	85
Hawker (D.C.) - Rural	630	246	255	501	-129	170	129	41	170
Kanyaka (D.C.) - Rural	1,353	774	693	1,467	114	362	380	41	421
Orroroo (D.C.) - Rural	1,310	598	630	1,228	-82	400	350	74	424
Peterborough (M) - Urban	3,430	1,580	1,537	3,117	-313	942	786	126	912
Peterborough (D.C.) - Rural	715	334	253	587	-128	198	156	13	169

For footnotes see end of Table.

TABLE 3. - POPULATION AND DWELLINGS, LOCAL GOVERNMENT AREAS : SOUTH AUSTRALIA, CENSUSES, 1961 AND 1966 - continued

Local Government Area	Population					Dwellings			
	Census, 30 June 1961 Persons	Census, 30 June 1966			Intercensal numerical increase or decrease	Census, 30 June 1961 total dwellings	Census, 30 June 1966		
		Males	Females	Persons			Occupied	Unoccupied	Total dwellings
UPPER NORTH STATISTICAL DIVISION - continued									
Port Augusta (C)-Urban	9,711	5,235	4,868	10,103	392	2,384	2,520	120	2,640
Port Germein (D.C.) - Rural	3,196	1,712	1,488	3,200	4	975	860	156	1,016
Quorn (M) - Rural	566	273	315	588	22	211	185	26	211
Wilmington (D.C.) - Rural	875	419	409	828	-47	279	234	53	287
Not Incorporated - Rural	815	439	263	702	-113	176	151	32	183
Total Urban	13,141	6,815	6,405	13,220	79	n.a.	3,306	246	3,552
Total Rural	9,803	4,971	4,441	9,412	-391	n.a.	2,520	446	2,966
TOTAL DIVISION	22,944	11,786	10,846	22,632	-312	6,190	5,826	692	6,518
SOUTH EASTERN STATISTICAL DIVISION									
Beachport (D.C.) - Rural	2,019	1,008	895	1,903	-116	639	467	136	603
Lacepede (D.C.) -									
Urban Kingston South East	939	549	516	1,065	126	n.a.	296	44	340
Rural	1,072	627	473	1,100	28	n.a.	295	85	380
Total District Council	2,011	1,176	989	2,165	154	655	591	129	720
Lucindale (D.C.) - Rural	1,728	1,017	889	1,906	178	444	456	37	493
Millicent (D.C.) -									
Urban Millicent	3,401	2,303	2,230	4,533	1,132	n.a.	1,146	51	1,197
Rural	1,361	735	644	1,379	18	n.a.	353	67	420
Total District Council	4,762	3,038	2,874	5,912	1,150	1,309	1,499	118	1,617
Mount Gambier (C) - Urban	15,388	8,711	8,540	17,251	1,863	4,041	4,404	214	4,618
Mount Gambier (D.C.) - Rural	4,070	2,112	2,012	4,124	54	1,055	1,049	83	1,132
Naracoorte (M) - Urban	4,410	2,210	2,168	4,378	-32	1,218	1,176	82	1,258
Naracoorte (D.C.) - Rural	2,672	1,325	1,169	2,494	-178	714	634	98	732
Penola (D.C.) -									
Urban Nangwarry	1,156	(f)	(f)	(f)(977)	-1,156	n.a.	(f)	(f)	(f)
Urban Penola	1,375	728	655	1,383	8	n.a.	369	27	396
Rural	2,304	1,608	1,417	3,025	721	n.a.	730	105	835
Total District Council	4,835	2,336	2,072	4,408	-427	1,221	1,099	132	1,231

For footnotes see end of Table.

TABLE 3. - POPULATION AND DWELLINGS, LOCAL GOVERNMENT AREAS : SOUTH AUSTRALIA, CENSUSES, 1961 AND 1966 - continued

Local Government Area	Population					Dwellings			
	Census, 30 June 1961 Persons	Census, 30 June 1966			Intercensal numerical increase or decrease	Census, 30 June 1961 total dwellings	Census, 30 June 1966		
		Males	Females	Persons			Occupied	Unoccupied	Total dwellings
SOUTH EASTERN STATISTICAL DIVISION - continued									
Port MacDonnell (D.C.) -									
Urban Port MacDonnell	494	282	249	531	37	n.a.	148	135	283
Rural	1,407	774	651	1,425	18	n.a.	355	142	497
Total District Council	1,901	1,056	900	1,956	55	724	503	277	780
Robe (D.C.) - Rural	1,000	496	445	941	-59	350	255	155	410
Tantonoola (D.C.) - Rural	1,315	683	610	1,293	-22	355	332	22	354
Tatiara (D.C.) -									
Urban Bordertown	1,566	876	882	1,758	192	n.a.	484	31	515
Urban Keith	(d)(961)	570	527	1,097	1,097	(d)	267	7	274
Rural	4,564	2,140	1,841	3,981	-583	n.a.	970	120	1,090
Total District Council	6,130	3,586	3,250	6,836	706	1,634	1,721	158	1,879
Not Incorporated - Rural	..	..	..	..	..	..	..	..	..
Total Urban	28,729	16,229	15,767	31,996	3,267	n.a.	8,290	591	8,881
Total Rural	23,512	12,525	11,046	23,571	59	n.a.	5,896	1,050	6,946
TOTAL DIVISION	52,241	28,754	26,813	55,567	3,326	14,359	14,186	1,641	15,827
WESTERN STATISTICAL DIVISION									
Cleve (D.C.) - Rural	2,721	1,535	1,282	2,817	96	715	679	99	778
Elliston (D.C.) - Rural	1,291	799	625	1,424	133	356	345	49	394
Franklin Harbor (D.C.) - Rural	1,298	690	600	1,290	-8	434	327	136	463
Kimba (D.C.) - Rural	1,529	947	756	1,703	174	362	410	24	434
Le Hunte (D.C.) - Rural	1,811	1,040	816	1,856	45	438	433	13	446
Lincoln (D.C.) - Rural (c)	3,553	1,905	1,627	3,532	-21	1,136	897	280	1,177

For footnotes see end of Table.

TABLE 3. - POPULATION AND DWELLINGS, LOCAL GOVERNMENT AREAS : SOUTH AUSTRALIA, CENSUSES, 1961 AND 1966 - continued

Local Government Area	Population					Dwellings			
	Census, 30 June 1961 Persons	Census, 30 June 1966			Intercensal numerical increase or decrease	Census, 30 June 1961 total dwellings	Census, 30 June 1966		
		Males	Females	Persons			Occupied	Unoccupied	Total dwellings
WESTERN STATISTICAL DIVISION - continued									
Murat Bay (D.C.) - (c)									
Urban Ceduna	1,280	762	644	1,406	126	n.a.	347	26	373
Rural	993	468	400	868	-125	n.a.	209	10	219
Total District Council	2,273	1,230	1,044	2,274	1	520	556	36	592
Port Lincoln (M) - Urban	7,508	4,553	4,335	8,888	1,380	2,149	2,364	168	2,532
Streaky Bay (D.C.) - Rural	2,106	1,170	964	2,134	28	547	565	63	628
Tumby Bay (D.C.) - Rural	2,912	1,479	1,314	2,793	-119	841	747	146	893
Whyalla (C) - Urban	13,711	12,183	9,938	22,121	8,410	3,262	5,067	192	5,259
Not Incorporated - Rural (c)	1,681	1,055	698	1,753	72	487	394	240	634
Total Urban	22,499	17,498	14,917	32,415	9,916	n.a.	7,778	386	8,164
Total Rural	19,895	11,088	9,082	20,170	275	n.a.	5,006	1,060	6,066
TOTAL DIVISION	42,394	28,586	23,999	52,585	10,191	11,247	12,784	1,446	14,230
MURRAY MALLEE STATISTICAL DIVISION									
Barmera (D.C.) -									
Urban Barmera	1,167	754	730	1,484	317	n.a.	392	16	408
Rural	2,070	1,073	983	2,056	-14	n.a.	551	83	634
Total District Council	3,237	1,827	1,713	3,540	303	888	943	99	1,042
Berri (D.C.) - (c)									
Urban Berri	1,692	1,097	1,135	2,232	540	n.a.	585	37	622
Rural	2,783	1,522	1,287	2,809	26	n.a.	755	55	810
Total District Council	4,475	2,619	2,422	5,041	566	1,264	1,340	92	1,432
Brown's Well (D.C.) - Rural	674	329	292	621	-53	186	139	41	180
Coonalpyn Downs (D.C.) - Rural (c)	1,610	1,121	879	2,000	390	410	471	49	520
East Murray (D.C.) - Rural	795	391	342	733	-62	204	193	20	213
Karoonda (D.C.) - Rural	1,433	752	636	1,388	-45	378	342	11	353

For footnotes see end of Table.

TABLE 3. - POPULATION AND DWELLINGS, LOCAL GOVERNMENT AREAS : SOUTH AUSTRALIA, CENSUSES, 1961 AND 1966 - continued

Local Government Area	Population					Dwellings			
	Census, 30 June 1961 Persons	Census, 30 June 1966			Intercensal numerical increase or decrease	Census, 30 June 1961 total dwellings	Census, 30 June 1966		
		Males	Females	Persons			Occupied	Unoccupied	Total dwellings
MURRAY MALLEE STATISTICAL DIVISION - continued									
Lameroo (D.C.) - Rural	1,892	1,018	929	1,947	55	481	483	43	526
Loxton (D.C.) - (c)									
Urban Loxton	2,127	1,238	1,180	2,418	291	n.a.	662	31	693
Rural	3,935	2,063	1,838	3,901	-34	n.a.	963	95	1,058
Total District Council	6,062	3,301	3,018	6,319	257	1,527	1,625	126	1,751
Mannum (D.C.) -									
Urban Mannum	1,841	1,030	1,004	2,034	193	n.a.	584	133	717
Rural	960	531	476	1,007	47	n.a.	254	245	499
Total District Council	2,801	1,561	1,480	3,041	240	1,050	838	378	1,216
Marne (D.C.) - Rural	1,020	516	449	965	-55	485	266	216	482
Meningie (D.C.) -									
Urban Tailem Bend	2,049	1,009	938	1,947	-102	n.a.	506	51	557
Rural	2,195	1,164	993	2,157	-38	n.a.	555	86	641
Total District Council	4,244	2,173	1,931	4,104	-140	1,122	1,061	137	1,198
Mobilong (D.C.) - Rural	3,438	2,011	1,852	3,863	425	998	998	181	1,179
Morgan (D.C.) - Rural (c)	1,240	692	495	1,187	-53	358	331	117	448
Murray Bridge (M) - Urban	5,404	2,875	3,082	5,957	553	1,722	1,763	120	1,883
Paringa (D.C.) - Rural (c)	1,137	686	582	1,268	131	320	330	48	378
Peake (D.C.) - Rural (c)	1,118	660	522	1,182	64	306	295	35	330
Pinnaroo (D.C.) - Rural	1,690	896	821	1,717	27	455	463	32	495
Renmark (M) -									
Urban Renmark	2,854	1,489	1,565	3,054	200	n.a.	904	56	960
Rural	3,216	1,676	1,545	3,221	5	n.a.	850	119	969
Total Town	6,070	3,165	3,110	6,275	205	1,757	1,754	175	1,929
Waikerie (D.C.) - Rural (c)	3,444	1,976	1,842	3,818	374	968	1,052	90	1,142
Not Incorporated - Rural (c)	264	143	101	244	-20	80	63	25	88
Total Urban	17,134	9,492	9,634	19,126	1,992	n.a.	5,396	444	5,840
Total Rural	34,914	19,220	16,864	36,084	1,170	n.a.	9,354	1,591	10,945
TOTAL DIVISION	52,048	28,712	26,498	55,210	3,162	14,959	14,750	2,035	16,785

For footnotes see end of Table.

TABLE 3. - POPULATION AND DWELLINGS, LOCAL GOVERNMENT AREAS : SOUTH AUSTRALIA, CENSUSES, 1961 AND 1966 - continued

Local Government Area	Population					Dwellings			
	Census, 30 June 1961 Persons	Census, 30 June 1966			Intercensal numerical increase or decrease	Census, 30 June 1961 total dwellings	Census, 30 June 1966		
		Males	Females	Persons			Occupied	Unoccupied	Total dwellings
REMAINDER OF STATE									
Not Incorporated -									
Urban Leigh Creek	1,020	567	447	1,014	-6	n.a.	222	18	240
Urban Woomera-Maralinga	4,808	2,941	1,804	4,745	-63	n.a.	862	61	923
Rural	5,603	3,400	1,661	5,061	-542	n.a.	1,350	138	1,488
Total Urban	5,828	3,508	2,251	5,759	-69	n.a.	1,084	79	1,163
Total Rural	5,603	3,400	1,661	5,061	-542	n.a.	1,350	138	1,488
TOTAL DIVISION	11,431	6,908	3,912	10,820	-611	2,297	2,434	217	2,651
MIGRATORY (g)									
Migratory (g)	3,938	1,420	153	1,573	-2,365	..	..	..	..
STATE SUMMARY									
Statistical Divisions -									
Adelaide	659,146	380,198	390,977	771,175	112,029	189,955	217,590	12,089	229,679
Central	75,300	37,915	36,197	74,112	-1,188	24,118	21,052	4,636	25,688
Lower North	49,898	24,251	23,950	48,201	-1,697	15,844	13,691	2,354	16,045
Upper North	22,944	11,786	10,846	22,632	-312	6,190	5,826	692	6,518
South Eastern	52,241	28,754	26,813	55,567	3,326	14,359	14,186	1,641	15,827
Western	42,394	28,586	23,999	52,585	10,191	11,247	12,784	1,446	14,230
Murray Mallee	52,048	28,712	26,498	55,210	3,162	14,959	14,750	2,035	16,785
Remainder of State	11,431	6,908	3,912	10,820	-611	2,297	2,434	217	2,651
Migratory (g)	3,938	1,420	153	1,573	-2,365	..	..	..	..
TOTAL SOUTH AUSTRALIA	969,340	548,530	543,345	1,091,875	122,535	278,969	302,313	25,110	327,423

For footnotes see end of Table.

TABLE 3. - POPULATION AND DWELLINGS, LOCAL GOVERNMENT AREAS : SOUTH AUSTRALIA, CENSUSES, 1961 AND 1966 - continued

Local Government Area	Population					Dwellings			
	Census, 30 June 1961 Persons	Census, 30 June 1966			Intercensal numerical increase or decrease	Census, 30 June 1961 total dwellings	Census, 30 June 1966		
		Males	Females	Persons			Occupied	Unoccupied	Total dwellings
STATE SUMMARY - continued									
TOTAL (URBAN-RURAL) -									
Metropolitan Urban	580,449	358,446	369,470	727,916	147,467	n.a.	205,457	9,684	215,141
Other Urban	178,227	88,628	85,168	173,796	-4,431	n.a.	46,926	4,976	51,902
Rural	206,726	100,036	88,554	188,590	-18,136	n.a.	49,930	10,450	60,380
Migratory	3,938	1,420	153	1,573	-2,365	..	..	..	..
TOTAL SOUTH AUSTRALIA	969,340	548,530	543,345	1,091,875	122,535	278,969	302,313	25,110	327,423

(a) Merged with Metropolitan Area. (b) Non-Metropolitan in 1961. (c) Indicates those local government areas where a boundary change occurred between the 1961 and 1966 Censuses. In some cases such boundary changes resulted in a change in the population of the local government area. In order to provide a comparison with the 1966 population, the 1961 local government area populations shown in this table have been adjusted, where necessary, to the boundaries existing at 30 June 1966. (d) Non-urban in 1961. (e) Urban in 1966. (f) Non-urban in 1966. (g) Refers to persons who, at midnight between 30 June 1966 and 1 July 1966, were enumerated on board ships in South Australian ports, or ships which had left an Australian port prior to Census night with a next port of call in South Australia. It also includes persons who, at Census time, were enumerated on long-distance trains, motor coaches or aircraft.

NOTE. Minus sign (-) denotes decrease.

TABLE 4. - POPULATION, URBAN CENTRES OF OVER 2,500 POPULATION

SOUTH AUSTRALIA, CENSUSES, 1961 AND 1966

NOTE. For Metropolitan and other urban centres, which are delimited by moving boundaries (see Explanatory Notes), boundaries for 1961 were redrawn according to the new criteria. The urban populations (partly estimated) within these boundaries are shown in this table for comparison with 1966 population. The intercensal increase or decrease between 1961 and 1966 therefore reflects (i) population changes within the revised 1961 boundaries, (ii) urban growth beyond the revised boundaries, i.e. the absorption of rural areas by urban, and (iii) the merging of other urban centres, one with another, or with the Metropolitan Area.

Urban centre (a)	Census, 30 June 1961 Persons	Census, 30 June 1966			Intercensal increase or decrease	
		Males	Females	Persons	Numerical	Percentage %
Adelaide	580,449	358,446	369,470	727,916	147,467	25.41
Whyalla	13,711	12,183	9,938	22,121	8,410	61.34
Mount Gambier	15,388	8,711	8,540	17,251	1,863	12.11
Port Pirie	15,544	7,785	7,781	15,566	22	0.14
Reynella-Port Noarlunga	2,429	5,914	5,904	11,818	9,389	386.54
Port Augusta	9,711	5,235	4,868	10,103	392	4.04
Port Lincoln	7,508	4,553	4,335	8,888	1,380	18.38
Gawler	6,433	3,245	3,400	6,645	212	3.30
Murray Bridge	5,404	2,875	3,082	5,957	553	10.23
Woomera-Maralinga	4,808	2,941	1,804	4,745	-63	-1.31
Millicent	3,401	2,303	2,230	4,533	1,132	33.28
Crafers-Bridgewater	4,084	2,173	2,314	4,487	403	9.87
Naracoorte	4,410	2,210	2,168	4,378	-32	-0.73
Victor Harbor	2,886	1,491	1,637	3,128	242	8.39
Peterborough	3,430	1,580	1,537	3,117	-313	-9.13
Renmark	2,854	1,489	1,565	3,054	200	7.01
Kadina	3,102	1,434	1,588	3,022	-80	-2.58

(a) Includes only urban centres with a 1966 Census population of 2,500 and over.

NOTE. Minus sign (-) denotes decrease.

TABLE 5. - URBAN CENTRES, NUMBER AND POPULATION IN SIZE GROUPS : SOUTH AUSTRALIA, CENSUSES, 1961 AND 1966

Population size of urban centres	Census, 30 June 1961			Census, 30 June 1966			Intercensal change	
	No. of urban centres	Population	Proportion of State population %	No. of urban centres	Population	Proportion of State population %	Numerical	Percentage %
500,000 and over	1	580,449	59.88	1	727,916	66.67	147,467	25.41
100,000 - 499,999	..	..	..	..	..	..	..	..
75,000 - 99,999	..	..	..	..	..	..	..	..
50,000 - 74,999	..	..	..	..	..	..	..	..
25,000 - 49,999	1	31,797	3.28	..	..	..	-31,797	..
20,000 - 24,999	..	..	..	1	22,121.	2.03	22,121	..
15,000 - 19,999	2	30,932	3.19	2	32,817	3.01	1,885	6.09
10,000 - 14,999	1	13,711	1.41	2	21,921	2.01	8,210	59.88
5,000 - 9,999	4	29,056	3.00	3	21,490	1.97	-7,566	-26.04
2,500 - 4,999	8	28,975	2.99	8	30,464	2.79	1,489	5.14
2,000 - 2,499	4	8,842	0.91	5	10,819	0.99	1,977	22.36
1,000 - 1,999	22	32,012	3.30	23	32,089	2.94	77	0.24
Less than 1,000 (a)	5	2,902	0.30	4	2,075	0.19	-827	-28.50
TOTAL URBAN POPULATION	48	758,676	78.27	49	901,712	82.58	143,036	18.85
500,000 and over	1	580,449	59.88	1	727,916	66.67	147,467	25.41
100,000 " "	1	580,449	59.88	1	727,916	66.67	147,467	25.41
75,000 " "	1	580,449	59.88	1	727,916	66.67	147,467	25.41
50,000 " "	1	580,449	59.88	1	727,916	66.67	147,467	25.41
25,000 " "	2	612,246	63.16	1	727,916	66.67	115,670	18.89
20,000 " "	2	612,246	63.16	2	750,037	68.69	137,791	22.51
15,000 " "	4	643,178	66.35	4	782,854	71.70	139,676	21.72
10,000 " "	5	656,889	67.77	6	804,775	73.71	147,886	22.51
5,000 " "	9	685,945	70.76	9	826,265	75.67	140,320	20.46
2,500 " "	17	714,920	73.75	17	856,729	78.46	141,809	19.84
2,000 " "	21	723,762	74.67	22	867,548	79.45	143,786	19.87
1,000 " "	43	755,774	77.97	45	899,637	82.39	143,863	19.04
TOTAL URBAN POPULATION	48	758,676	78.27	49	901,712	82.58	143,036	18.85

(a) Urban centres classified as such on grounds other than population and density. NOTE. Minus sign (-) denotes decrease.

LIST OF 1966 CENSUS PUBLICATIONS ISSUED

State	Field Count Statements	Census Bulletins							
		Summary of Pop.	Summary of Dwgs	Age x Marital Status	Industry x Age	O/S Born B'place x Nat'y	Industry x Occ. St.	Mar. St. x Age x Occ. St.	Pop./ Dwgs. x L.G.A's
		(1)	(2)	(3)	(4)	(5)	(6)	(7)	(8)
1 N.S.W.	No. 6 22.12.66	13.10.67		8. 3.68	10. 4.68	14. 2.68	22. 5.68	9. 5.68	
2 Vic.	No. 7 10. 1.67	20.10.67		19. 3.68	24. 5.68	14. 2.68	22. 5.68	9. 5.68	
3 Qld	No. 8 19. 1.67	27.10.67		19. 3.68	8. 5.68	24. 5.68	9.7.68	26. 6.68	
4 S.A.	No. 9 20. 1.67	17.11.67		26. 3.68	5. 6.68	14. 6.68	9.7.68	26. 6.68	29.10.68
5 W.A.	No.10 24. 1.67	7.11.67		9. 2.68	23. 2.68	9. 2.68	1. 3.68	23. 2.68	8. 5.68
6 Tas.	No.11 27. 1.67	2.11.67		1. 3.68	10. 4.68	6. 3.68	26. 3.68	19. 3.68	26. 6.68
7 N.T.	No.12 10. 2.67	10.11.67		10. 4.68	5. 6.68	14. 6.68	17.7.68	2.8.68	23.8.68
8 A.C.T.	Nos.1&5 22. 7.66 and 2.12.66	11. 4.67	22. 6.67	26. 4.67	3. 5.67	4. 5.67	9. 5.67	10. 5.67	23. 6.67
9 Aust.	Nos.3&4 13.10.66 and 14.11.66	15.12.67	7. 2.68 (Interim)	24. 5.68	21. 6.68	23.7.68	31. 5.68	21. 6.68	

F.C. Statement No. 2. - Population: Nauru, Norfolk Island, Christmas Island and Cocos (Keeling) Islands - 22.7.66.

Census Bulletin No. 10.1. - Summary of Population : Territory of Norfolk Island - 21.6.68
Census Bulletin No. 11.1. - Summary of Population : Territory of Christmas Island -25.10.6
Census Bulletin No. 12.1. - Summary of Population : Territory of Cocos (Keeling) Islands - 25.10.6

K. M. ARCHER
COMMONWEALTH STATISTICIAN

COMMONWEALTH BUREAU OF CENSUS AND STATISTICS
CANBERRA, A.C.T. 2600 29 OCTOBER 1968

NOTE. Inquiries concerning these statistics may be made in Canberra by telephoning 4 1971 Extension 60 or, in each State Capital by telephoning the office of the Bureau of Census and Statistics.

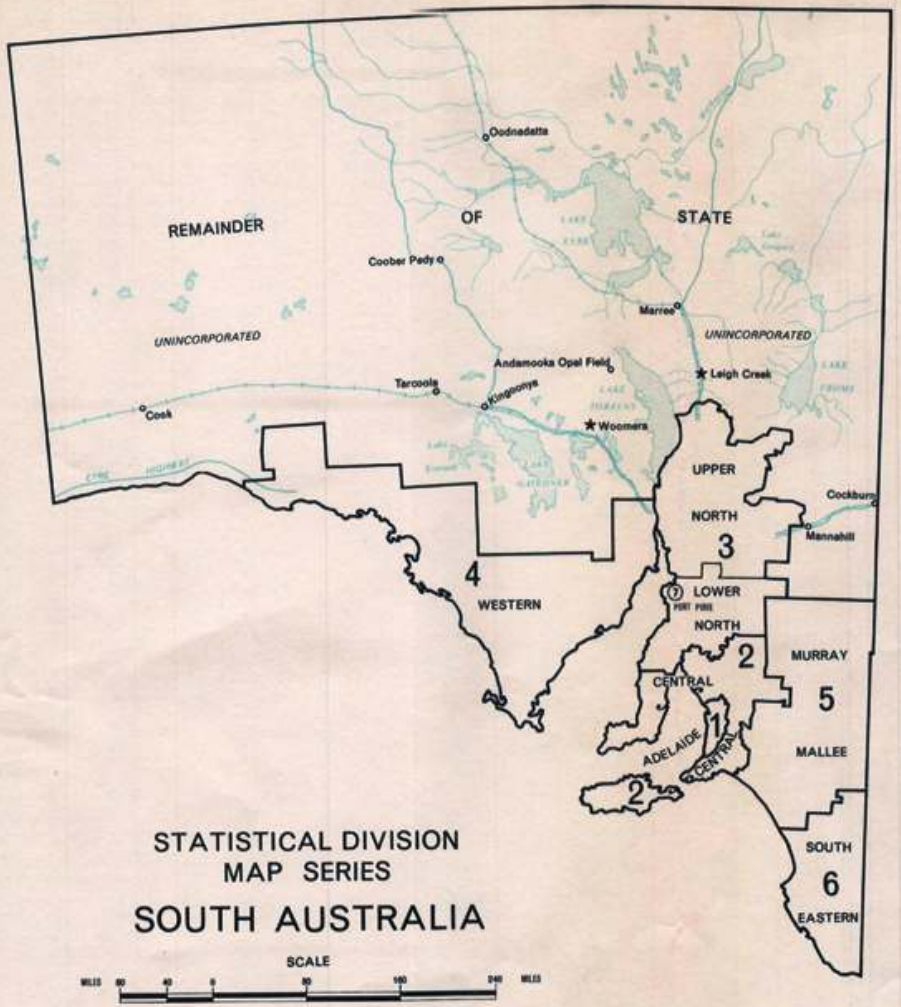

INDEX TO STATISTICAL DIVISIONS

STATISTICAL DIVISION	MAP
ADELAIDE	1
CENTRAL	2
LOWER NORTH	3
MURRAY MALLEE	5
SOUTH EASTERN	6
UPPER NORTH	3
WESTERN	4

INDEX TO MAPS

MAP	MAP TITLE
1	ADELAIDE
2	CENTRAL
3	UPPER NORTH AND LOWER NORTH
4	WESTERN
5	MURRAY MALLEE
6	SOUTH EASTERN
7	PORT PIRIE

REFERENCE TO SERIES

Statistical Division Boundaries

*Local Government Area Boundaries

**Cities and Municipalities — MOONTA

District Councils — FREELING

Urban Centres

1000 persons or more ★

500–999 persons, 400 dwellings or more ✦

500–999 persons, 250–399 dwellings ♦

Under 500 persons, 400 dwellings or more ✧

Under 500 persons, 250–399 dwellings ◇

†Localities

500–999 persons ●

100–499 persons ○

EXPLANATORY NOTES

*Local Government Areas are as used in Commonwealth Census 30th June 1966.

**Cities and Municipalities, with the exception of Quorn, contain Urban Concentrations of 1,000 persons or more.

For the 1966 Census, boundaries were placed around all population concentrations which had a 1961 Census non-farm population of 450 persons or more, and around holiday areas which had 250 dwellings or more. Symbols on the maps for all the above localities refer to the 1966 Census results. For other localities symbols are based on the 1961 Census.

†Non-farm population

Prepared by the Commonwealth Bureau of Census and Statistics, Canberra 1966/6/4-0

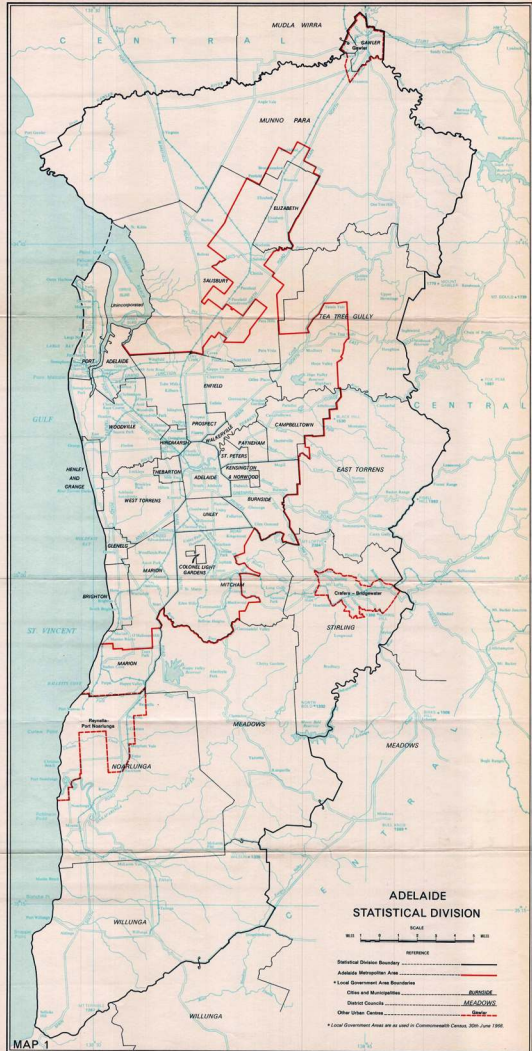

MAP 1

Prepared for the Commonwealth Bureau of Census and Statistics, Canberra. 1966/A 1

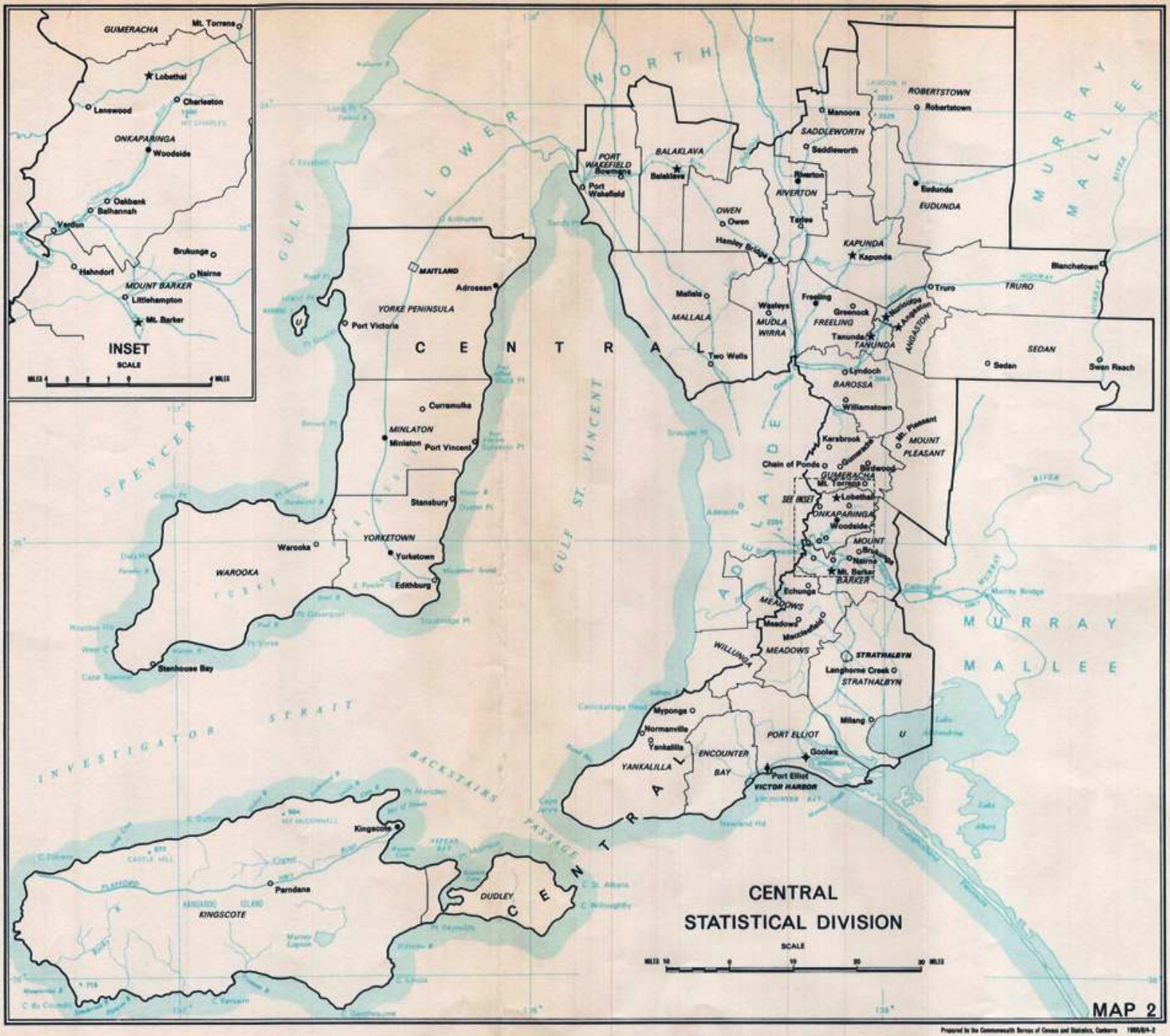

Prepared by the Commonwealth Bureau of Census and Statistics, Canberra 1966/8/4-2

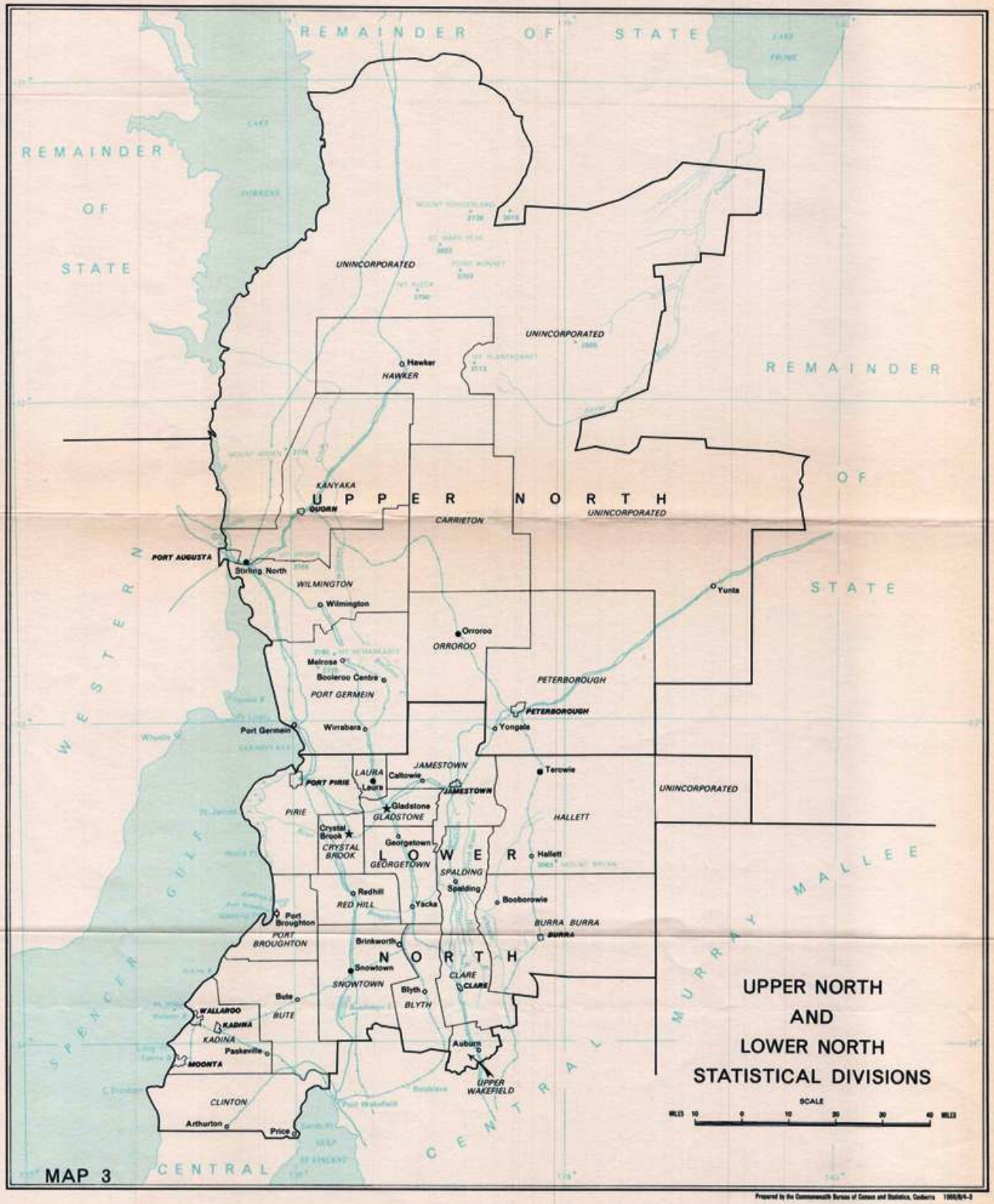

Prepared by the Commonwealth Bureau of Census and Statistics, Canberra 1966/8/4-3

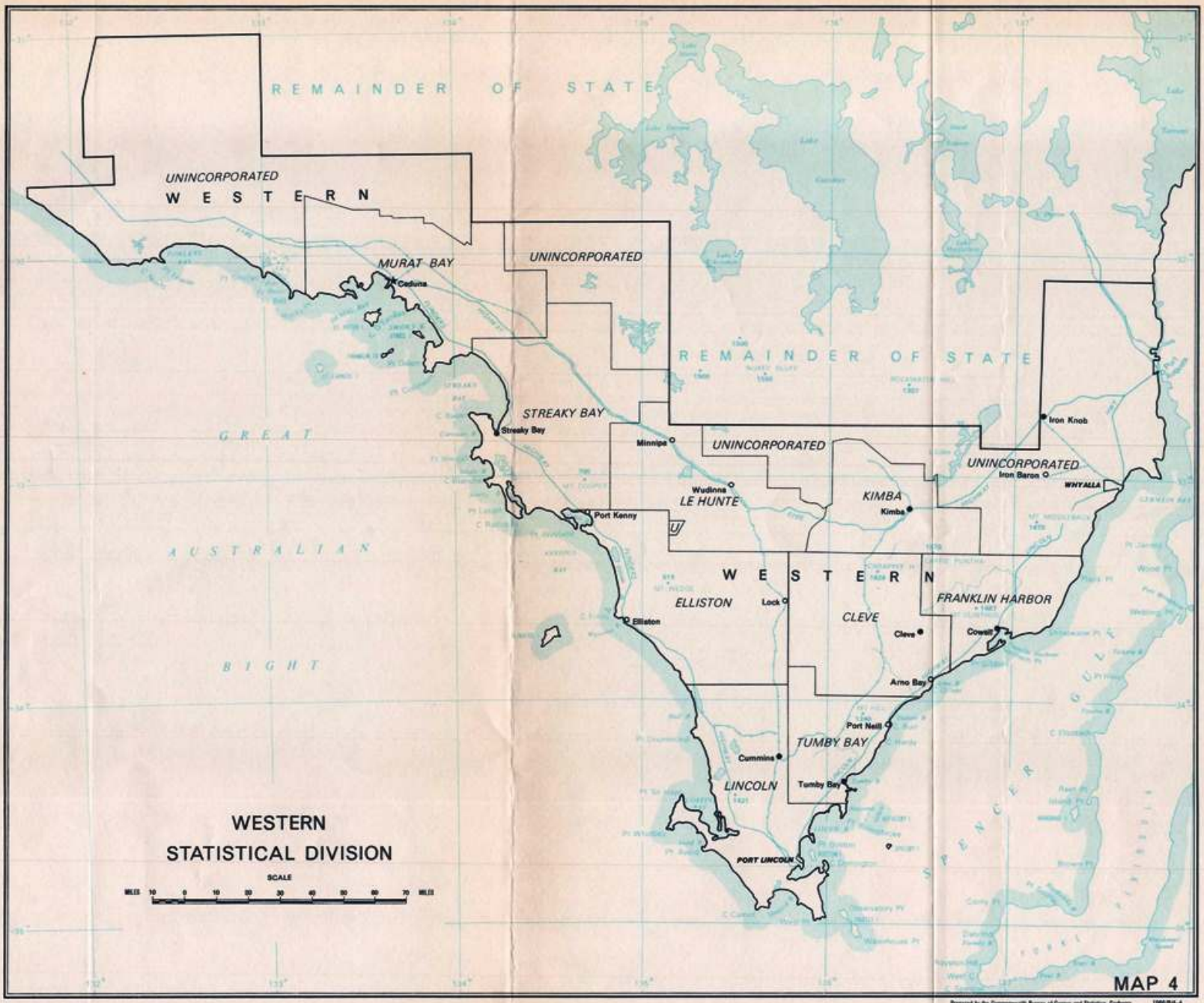
REMAINDER OF STATE
UNINCORPORATED
W E S T E R N
MURAT BAY
Ceduna
UNINCORPORATED
REMAINDER OF STATE
STREAKY BAY
Streaky Bay
Minnipa
UNINCORPORATED
UNINCORPORATED
Iron Knob
Iron Baron
WHYALLA
Wudinna
LE HUNTE
KIMBA
Kimba
Port Kenny
G R E A T
A U S T R A L I A N
B I G H T
W E S T E R N
ELLISTON
Lock
FRANKLIN HARBOR
CLEVE
Elliston
Cleve
Cowell
Arno Bay
Port Neill
TUMBY BAY
Cummins
LINCOLN
Tumby Bay
PORT LINCOLN
S P E N C E R G U L F
WESTERN
STATISTICAL DIVISION
SCALE
MILES 10 0 10 20 30 40 50 60 70 MILES
MAP 4
Prepared by the Commonwealth Bureau of Census and Statistics, Canberra. 1966/B/4-4

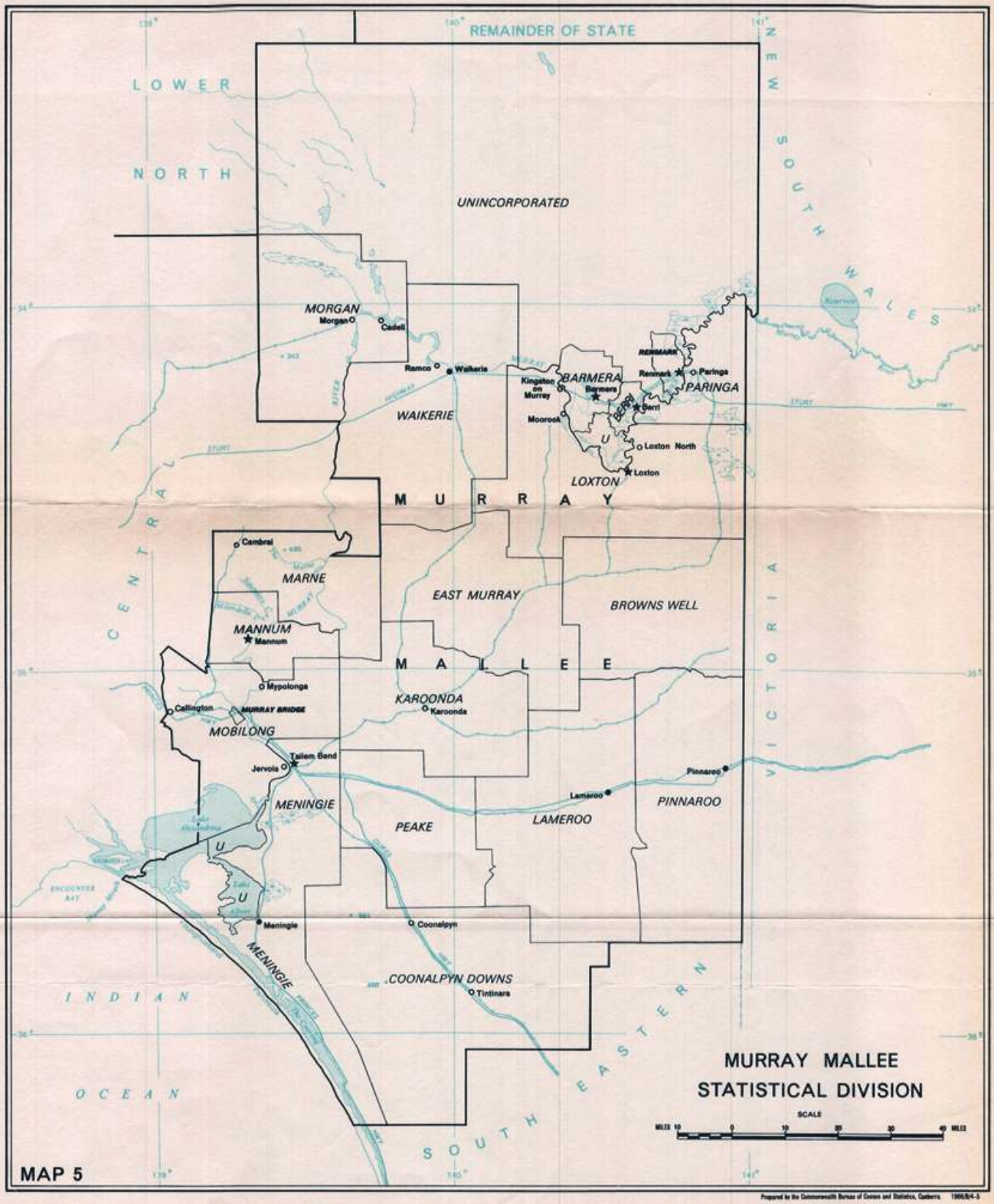
REMAINDER OF STATE
LOWER NORTH
NEW SOUTH WALES
VICTORIA
SOUTH EASTERN
INDIAN OCEAN
UNINCORPORATED
MORGAN
Morgan
Cadell
Ramco
Waikerie
WAIKERIE
BARMERA
Barmera
Kingston on Murray
Moorook
REMARK
Renmark
Paringa
PARINGA
Berri
U
Loxton North
Loxton
LOXTON
MURRAY
Cambrai
MARNE
EAST MURRAY
BROWNS WELL
MANNUM
Mannum
MALLEE
Mypolonga
Callington
MURRAY BRIDGE
KAROONDA
Karoonda
MOBILONG
Tailem Bend
Jervois
Pinnaroo
Lameroo
PINNAROO
MENINGIE
PEAKE
LAMEROO
U
U
Meningie
Coonalpyn
COONALPYN DOWNS
Tintinara
MENINGIE
CENTRAL
MURRAY MALLEE
STATISTICAL DIVISION
SCALE
MILES 10 0 10 20 30 40 MILES
MAP 5
Prepared by the Commonwealth Bureau of Census and Statistics, Canberra 1966/8/4-5



MAP 6

Prepared by the Commonwealth Bureau of Census and Statistics, Canberra 1966/8/4-6

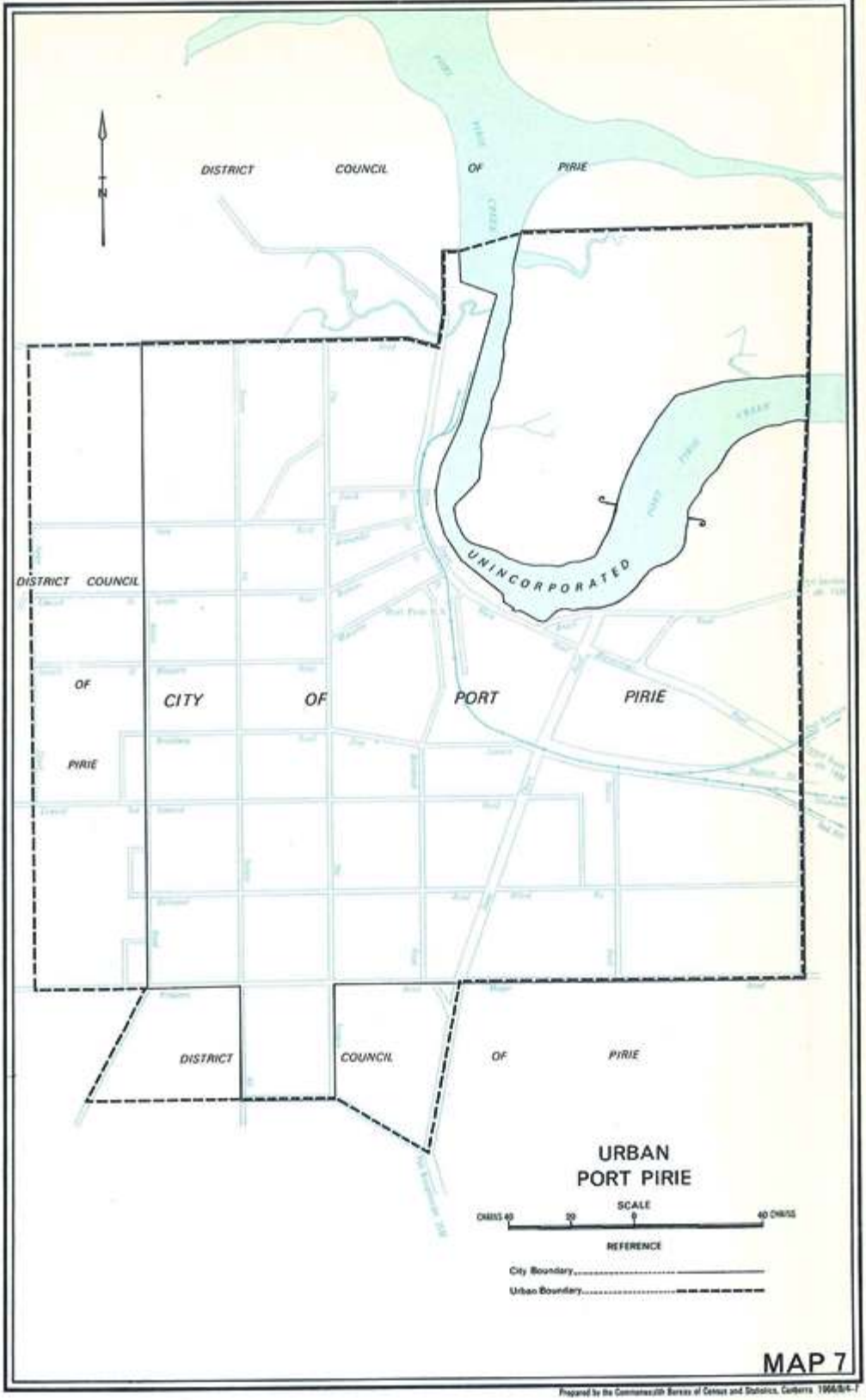

MAP 7

Prepared by the Commonwealth Bureau of Census and Statistics, Canberra 1966/8/4-7

COMMONWEALTH BUREAU OF CENSUS AND STATISTICS

CANBERRA, AUSTRALIA

CENSUS OF THE COMMONWEALTH OF AUSTRALIA

30 JUNE 1966

CENSUS BULLETIN NO. 5.1 - SUMMARY OF POPULATION

WESTERN AUSTRALIA

CONTENTS

Section		Page
1.	Introduction	2
2.	General -	3
	Table 1 - Population : Censuses, 1911 to 1966 ..	3
	Table 2 - Population : Intercensal Increases, Censuses, 1911 to 1966	3
3.	Population Distribution -	3
	Table 3 - Population : Urban and Rural, Census, 30 June 1966	4
4.	Age -	4
	Table 4 - Population, by Age : Census, 30 June 1966 ..	5
	Table 5 - Population, by Age (grouped ages) : Censuses, 1961 and 1966	6
	Table 6 - Population, by Age (grouped ages) : Percentage Distribution, Censuses, 1933 to 1966 ..	7
5.	Marital Status -	8
	Table 7 - Population, by Marital Status : Censuses, 1961 and 1966	8
	Table 8 - Population, by Marital Status : Percentage Distribution, Censuses, 1933 to 1966 ..	8
6.	Birthplace -	9
	Table 9 - Population, by Birthplace : Censuses, 1961 and 1966	9
	Table 10 - Population, by Birthplace : Percentage Distribution, Censuses, 1947 to 1966 ..	11
7.	Period of Residence in Australia - ..	11
	Table 11 - Overseas Born Population, by Period of Residence in Australia : Numbers and Percentage Distribution, Censuses, 1961 and 1966 ..	12
8.	Nationality -	12
	Table 12 - Population, by Nationality : Censuses, 1961 and 1966	13
	Table 13 - Population, by Nationality : Percentage Distribution, Censuses, 1947 to 1966 ..	14
9.	Religion -	15
	Table 14 - Population, by Religious Denomination : Numbers and Percentage Distribution, Censuses, 1961 and 1966	15
10.	Education -	16
	Table 15 - Population, by Educational Attainment : Numbers and Percentage Distribution, Census, 30 June 1966	16
11.	Work Force	17
12.	Occupational Status -	17
	Table 16 - Population, by Occupational Status : Numbers and Percentage Distribution, Census, 30 June 1966	18
13.	Occupation -	19
	Table 17 - Population, by Occupation : Numbers and Percentage Distribution, Census, 30 June 1966	20
14.	Industry -	23
	Table 18 - Population, by Industry : Numbers and Percentage Distribution, Census, 30 June 1966 ..	23
	List of 1966 Census Publications issued ..	26
	Outline Map, Perth Statistical Division ..	

Section 1. Introduction

Population totals recorded by field personnel during the taking of the Census of 30 June 1966 have already been published in Field Count Statements nos. 1 to 12.

Statistics of the characteristics of the population and of dwellings as compiled from Householder's Schedules are being issued progressively in mimeographed bulletins for each State and Territory.

Each bulletin will be allotted a two-figure code (e.g. 5.1). The first digit identifies the State or Territory concerned and follows the order used in Bureau publications, namely:

1 - New South Wales;
2 - Victoria;
3 - Queensland;
4 - South Australia;
5 - Western Australia;
6 - Tasmania;
7 - Northern Territory;
8 - Australian Capital Territory; and
9 - Australia

The second digit identifies the content of the bulletin, as follows:

1. Summary of population;
2. Summary of dwellings;
3. Ages of the population according to marital status;
4. Ages of the population according to industry;
5. Birthplaces of the population according to nationality;
6. Occupational status of the population according to industry;
7. Occupational status of the population according to age and marital status;
8. Population and dwellings in local government areas.

A list of the 1966 Census bulletins so far issued in this series is contained on page 26.

Additional bulletins will be issued for Australia as a whole early in 1968.

The figures published in this bulletin are preliminary and subject to amendment.

Persons having diplomatic immunity (diplomatic and home-based staff of diplomatic missions, and their families) are not included.

All tables in this bulletin exclude particulars of full-blood Aborigines. However an analysis is now being carried out of all persons with Aboriginal blood who were enumerated at the 1966 Census, and at a later date it is proposed to publish the results of this analysis. The publication will include statistics of characteristics of all persons with Aboriginal blood.

Any discrepancies between totals and sums of components in percentages in tables are due to rounding.

Section 2. General

TABLE 1. - POPULATION : WESTERN AUSTRALIA, CENSUSES, 1911 TO 1966

Census	Males	Females	Persons
1911	161,565	120,549	282,114
1921	177,278	155,454	332,732
1933	233,937	204,915	438,852
1947	258,076	244,404	502,480
1954	330,358	309,413	639,771
1961	375,452	361,177	736,629
1966	426,691	409,982	836,673

TABLE 2. - POPULATION : INTERCENSAL INCREASES, WESTERN AUSTRALIA CENSUSES, 1911 TO 1966

Intercensal Period	Numerical Increase			Average Annual Rate of Growth		
	Males	Females	Persons	Males	Females	Persons
				%	%	%
1911-1921	15,713	34,905	50,618	0.93	2.60	1.66
1921-1933	56,659	49,461	106,120	2.29	2.28	2.29
1933-1947	24,139	39,489	63,628	0.70	1.27	0.97
1947-1954	72,282	65,009	137,291	3.59	3.43	3.51
1954-1961	45,094	51,764	96,858	1.85	2.23	2.03
1961-1966	51,239	48,805	100,044	2.59	2.57	2.58

Section 3. Population Distribution

New criteria were adopted at the 1966 Census for the delimitation of urban centres, a full description of which is contained in Field Count Statement No. 4. A brief comment on the application of the criteria to Perth and other urban centres in Western Australia is contained in Field Count Statement No. 10. In this bulletin, totals for each section of State only are published, namely:

(a) Perth Metropolitan Area. This area is the "urban" centre of Perth. Briefly, "urban" includes all that area with a population density of 500 or more persons per square mile, together with some other areas (e.g. industrial areas) classified as "urban" on other grounds. The urban boundary is a moving boundary, which from Census to Census, as urbanisation proceeds, will move outwards to encompass peripheral development. Statistics for this area are comparable with statistics for other urban centres which have been delimited according to the same criteria.

(b) Other Urban. Includes all urban centres other than the Perth Metropolitan Area. For the definition of these urban centres refer to Field Count Statement No. 10.

(c) Rural. Includes all areas not included in (a) or (b) above.

(d) Migratory. Refers to persons who, at midnight between 30 June 1966 and 1 July 1966, were enumerated on board ships in Western Australian ports, or ships which had left an Australian port prior to Census night with a next port of call in Western Australia. It also includes persons who, at Census time, were enumerated on long-distance trains, motor coaches or aircraft.

TABLE 3. - POPULATION : URBAN AND RURAL, WESTERN AUSTRALIA

CENSUS, 30 JUNE 1966

	Males	Females	Persons			
			Total	Per cent. of State Total	Intercensal Increase 1961-1966	
					Numerical	Percentage
				%		%
Urban -						
Perth Metropolitan Area	244,770	255,220	499,990	59.76	76,060	17.94
Other Urban	72,345	67,922	140,267	16.76	17,792	14.53
Total Urban	317,115	323,142	640,257	76.52	93,852	17.18
Total Rural	107,068	86,310	193,378	23.11	6,171	3.30
Migratory	2,508	530	3,038	0.36	21	0.70
TOTAL WESTERN AUSTRALIA	426,691	409,982	836,673	100.00	100,044	13.58

NOTE. For Metropolitan and other urban centres which are delimited by moving boundaries (see Field Count Statement No.10), boundaries for 1961 were redrawn according to the new criteria. The intercensal increase or decrease between 1961 and 1966 therefore reflects (i) population changes within the revised 1961 boundaries, (ii) urban growth beyond the revised boundaries i.e. the absorption of rural areas by urban and (iii) the merging of other urban areas, one with another, or with the Metropolitan Area.

Section 4. Age

At the 1966 Census persons were asked to state age in accordance with the following instructions.

> "State age in years and completed months. If aged under one year, state age in completed months (for example, a child of eleven months should be shown as "0" years "11" months). If aged under one month, write "0" years "0" months."

This question is more specific than that asked at the 1961 Census, which sought "age last birthday" (in years). The change should overcome some mis-statement of age due to rounding. Similarly, it is expected that confusion in the reporting of ages of young children (which are conventionally thought of in "months" up to the age of about two years) should now be largely obviated.

Prior to the 1954 Census ages "not stated" were tabulated as such for urban and rural sections of each State and later distributed to specific ages in accordance with the frequency of stated ages. In the 1954 and later Censuses, "not stated" ages were individually estimated prior to tabulation by firstly establishing the minimum range of ages within which the "not stated" age most probably lay (as indicated by other information supplied in the Householder's Schedule) and by then selecting an age from within that range from a table of random ages according to sex. This table had been compiled previously using the latest estimates of the age distribution of the population which were available at the time.

The proportion of persons who failed to state an age is very small.

TABLE 4. - POPULATION, BY AGE (a) : WESTERN AUSTRALIA, CENSUS, 30 JUNE 1966

Age last Birthday	Males	Females	Persons	Age last Birthday	Males	Females	Persons
0	8,246	7,842	16,088	50	4,545	4,529	9,074
1	8,234	8,003	16,237	51	4,518	4,383	8,901
2	8,743	8,258	17,001	52	4,748	4,718	9,466
3	9,116	8,588	17,704	53	4,560	4,295	8,855
4	9,185	8,595	17,780	54	4,376	4,178	8,554
0-4	43,524	41,286	84,810	50-54	22,747	22,103	44,850
5	9,316	8,894	18,210	55	4,359	4,005	8,364
6	9,258	8,752	18,010	56	4,136	3,825	7,961
7	9,081	8,593	17,674	57	4,112	3,824	7,936
8	9,084	8,675	17,759	58	4,163	3,762	7,925
9	9,052	8,514	17,566	59	3,864	3,432	7,296
5-9	45,791	43,428	89,219	55-59	20,634	18,848	39,482
10	9,319	8,603	17,922	60	3,773	3,543	7,316
11	8,943	8,617	17,560	61	3,548	3,127	6,675
12	8,591	8,282	16,873	62	3,626	3,272	6,898
13	8,614	8,482	17,096	63	3,308	2,987	6,295
14	8,555	8,145	16,700	64	3,207	2,803	6,010
10-14	44,022	42,129	86,151	60-64	17,462	15,732	33,194
15	8,547	8,127	16,674	65	3,040	2,959	5,999
16	8,121	7,715	15,836	66	2,788	2,941	5,729
17	7,927	7,591	15,518	67	2,281	2,422	4,703
18	7,770	7,368	15,138	68	2,120	2,303	4,423
19	8,349	7,779	16,128	69	1,794	2,027	3,821
15-19	40,714	38,580	79,294	65-69	12,023	12,652	24,675
20	6,151	5,632	11,783	70	1,725	2,158	3,883
21	6,137	6,037	12,174	71	1,513	1,872	3,385
22	6,595	5,897	12,492	72	1,553	2,023	3,576
23	5,877	5,222	11,099	73	1,376	1,862	3,238
24	6,272	5,688	11,960	74	1,346	1,794	3,140
20-24	31,032	28,476	59,508	70-74	7,513	9,709	17,222
25	5,876	5,350	11,226	75	1,255	1,671	2,926
26	5,696	5,136	10,832	76	1,147	1,521	2,668
27	5,519	5,224	10,743	77	967	1,324	2,291
28	5,666	5,196	10,862	78	919	1,291	2,210
29	5,378	5,006	10,384	79	732	1,088	1,820
25-29	28,135	25,912	54,047	75-79	5,020	6,895	11,915
30	5,241	5,004	10,245	80	678	1,002	1,680
31	4,950	4,663	9,613	81	597	841	1,438
32	4,911	4,681	9,592	82	461	792	1,253
33	5,174	4,849	10,023	83	391	699	1,090
34	5,212	4,733	9,945	84	354	652	1,006
30-34	25,488	23,930	49,418	80-84	2,481	3,986	6,467
35	5,715	5,159	10,874	85	289	545	834
36	5,460	5,177	10,637	86	253	488	741
37	5,412	5,105	10,517	87	193	384	577
38	5,820	5,287	11,107	88	137	274	411
39	5,797	5,258	11,055	89	119	237	356
35-39	28,204	25,986	54,190	85-89	991	1,928	2,919
40	5,934	5,248	11,182	90	80	204	284
41	5,398	4,946	10,344	91	94	140	234
42	5,556	5,140	10,696	92	40	106	146
43	5,588	5,148	10,736	93	21	99	120
44	5,224	5,053	10,277	94	17	55	72
40-44	27,700	25,535	53,235	90-94	252	604	856
45	5,527	5,101	10,628	95	26	32	58
46	4,910	4,733	9,643	96	7	29	36
47	3,973	3,956	7,929	97	10	14	24
48	4,116	4,113	8,229	98	5	22	27
49	4,381	4,239	8,620	99	1	12	13
45-49	22,907	22,142	45,049	95-99	49	109	158
				100 & over	2	12	14
				TOTAL	426,691	409,982	836,673

(a) Recorded ages adjusted by distribution of ages "not stated".

TABLE 5. - POPULATION, BY AGE (GROUPED AGES) (a) : WESTERN AUSTRALIA CENSUSES, 1961 AND 1966

Age last Birthday (years)	Census, 30 June 1961			Census, 30 June 1966					
						Persons			
	Males	Females	Persons	Males	Females	Total	Per cent. of Total	Increase or Decrease (-) since 1961	
								Numerical	Per cent.
							%		%
0-4	41,965	39,951	81,916	43,524	41,286	84,810	10.14	2,894	3.53
5-9	41,225	39,529	80,754	45,791	43,428	89,219	10.66	8,465	10.48
10-14	39,421	37,620	77,041	44,022	42,129	86,151	10.30	9,110	11.82
15-19	29,609	28,129	57,738	40,714	38,580	79,294	9.48	21,556	37.33
20-24	24,565	23,312	47,877	31,032	28,476	59,508	7.11	11,631	24.29
25-29	22,693	21,628	44,321	28,135	25,912	54,047	6.46	9,726	21.94
30-34	25,748	23,899	49,647	25,488	23,930	49,418	5.91	-229	-0.46
35-39	26,238	24,396	50,634	28,204	25,986	54,190	6.48	3,556	7.02
40-44	21,973	21,692	43,665	27,700	25,535	53,235	6.36	9,570	21.92
45-49	23,098	22,177	45,275	22,907	22,142	45,049	5.38	-226	-0.50
50-54	21,342	19,034	40,376	22,747	22,103	44,850	5.36	4,474	11.08
55-59	18,883	15,950	34,833	20,634	18,848	39,482	4.72	4,649	13.35
60-64	14,099	13,356	27,455	17,462	15,732	33,194	3.97	5,739	20.90
65-69	9,445	10,795	20,240	12,023	12,652	24,675	2.95	4,435	21.91
70-74	7,194	8,548	15,742	7,513	9,709	17,222	2.06	1,480	9.40
75-79	4,381	5,684	10,065	5,020	6,895	11,915	1.42	1,850	18.38
80-84	2,402	3,409	5,811	2,481	3,986	6,467	0.77	656	11.29
85-89	913	1,561	2,474	991	1,928	2,919	0.35	445	17.99
90-94	227	424	651	252	604	856	0.10	205	31.49
95-99	30	77	107	49	109	158	0.02	51	47.66
100 & over	1	6	7	2	12	14	0.00	7	100.00
Total	375,452	361,177	736,629	426,691	409,982	836,673	100.00	100,044	13.58
Under 21	157,345	150,128	307,473	180,202	171,055	351,257	41.98	43,784	14.24
21-64	193,514	180,545	374,059	218,158	203,032	421,190	50.34	47,131	12.60
65 & over	24,593	30,504	55,097	28,331	35,895	64,226	7.68	9,129	16.57
TOTAL WESTERN AUSTRALIA	375,452	361,177	736,629	426,691	409,982	836,673	100.00	100,044	13.58

(a) Recorded ages adjusted by the distribution of ages "not stated".

TABLE 6. - POPULATION, BY AGE (GROUPED AGES) (a) : PERCENTAGE DISTRIBUTION

WESTERN AUSTRALIA, CENSUSES, 1933 TO 1966

Age last Birthday (years)	Population : Distribution by age at each Census				
	Census, 1933	Census, 1947	Census, 1954	Census, 1961	Census, 1966
	%	%	%	%	%
0 - 4	9.18	10.44	11.72	11.12	10.14
5 - 9	9.30	8.87	10.49	10.96	10.66
10 - 14	8.95	7.70	8.24	10.46	10.30
15 - 19	9.15	7.95	7.07	7.84	9.48
20 - 24	9.15	7.65	6.82	6.50	7.11
25 - 29	9.12	7.19	7.73	6.02	6.46
30 - 34	8.19	7.68	7.58	6.74	5.91
35 - 39	6.61	7.60	6.67	6.87	6.48
40 - 44	6.11	7.18	6.94	5.93	6.36
45 - 49	5.47	6.46	6.35	6.15	5.38
50 - 54	5.00	4.99	5.57	5.48	5.36
55 - 59	4.32	4.50	3.94	4.73	4.72
60 - 64	3.79	3.71	3.48	3.73	3.97
65 - 69	2.74	3.15	2.74	2.75	2.95
70 - 74	1.66	2.38	2.09	2.14	2.06
75 and over	1.26	2.56	2.57	2.59	2.66
Total	100.00	100.00	100.00	100.00	100.00
Under 21	38.40	36.45	38.76	41.74	41.98
21 - 64	55.94	55.46	53.85	50.78	50.34
65 and over	5.65	8.08	7.39	7.48	7.68
TOTAL WESTERN AUSTRALIA	100.00	100.00	100.00	100.00	100.00

(a) Recorded ages adjusted by the distribution of ages "not stated".

Section 5. Marital Status

At the 1966 Census, persons were asked to state marital status in accordance with the following instructions.

> "If never married, write "N.M."; at present married, write "M"; married but permanently separated (legally or otherwise), write "P.S."; divorced and not remarried, write "D"; widowed and not remarried, write "W"."

A very small proportion of persons omitted to state any marital status. In such cases, marital status was assessed as follows.

> Males under 20 years of age and females under 18 years of age were classified "never married" unless there was definite evidence of marriage given in the Schedule, in which case they were classified "married". All other persons were classified "married" if there was any evidence of marriage given in the Schedule. Otherwise a marital status was allocated from a random list according to the age and sex of the person concerned. The random list for the allocation of "not stated" marital status had been compiled previously using the latest available statistics of the distribution of the population by marital status.

TABLE 7. - POPULATION, BY MARITAL STATUS : WESTERN AUSTRALIA CENSUSES, 1961 AND 1966

Marital Status	Census, 30 June 1961			Census, 30 June 1966			
						Persons	
	Males	Females	Persons	Males	Females	Total	Inter-censal Increase
Never married -							
Under 15 years of age	122,611	117,100	239,711	133,337	126,843	260,180	20,469
15 years of age and over	74,942	48,871	123,813	91,188	60,192	151,380	27,567
Total	197,553	165,971	363,524	224,525	187,035	411,560	48,036
Married	162,838	160,456	323,294	185,239	183,053	368,292	44,998
Married but permanently separated (a)	4,629	5,201	9,830	5,534	5,986	11,520	1,690
Divorced	3,295	3,229	6,524	3,741	3,774	7,515	991
Widowed	7,137	26,320	33,457	7,652	30,134	37,786	4,329
GRAND TOTAL	375,452	361,177	736,629	426,691	409,982	836,673	100,044

(a) Legally or otherwise.

TABLE 8. - POPULATION, BY MARITAL STATUS : PERCENTAGE DISTRIBUTION WESTERN AUSTRALIA, CENSUSES, 1933 TO 1966

Census	Never Married	Married	Permanently Separated (a)	Divorced	Widowed	Not Stated	Total
	%	%	%	%	%	%	%
1933	55.93	(b)38.58	(b)	0.33	4.62	0.54	100.00
1947	48.13	43.49	1.71	0.89	5.45	0.34	100.00
1954	48.30	44.57	1.37	0.88	4.74	0.14	100.00
1961	49.35	43.89	1.33	0.89	4.54	(c)	100.00
1966	49.19	44.02	1.38	0.90	4.52	(c)	100.00

(a) Legally or otherwise. (b) "Permanently separated" included with "married".
(c) See text preceding Table 7.

Section 6. Birthplace

At the 1966 Census persons were asked to state birthplace in accordance with the following instructions.

"For persons born in Australia write the name of the State or Territory where born. For persons born outside Australia write the name of the country where born (not town or locality)."

For the small number of cases where no reply was given the allocation of a birthplace was made in accordance with other information on the Schedule (usually nationality).

TABLE 9. - POPULATION, BY BIRTHPLACE : WESTERN AUSTRALIA

CENSUSES, 1961 AND 1966

Birthplace	Census, 30 June 1961 Persons	Census, 30 June 1966			Intercensal Increase or Decrease
		Males	Females	Persons	
AUSTRALASIA -					
Australia -					
New South Wales	15,135	9,470	9,256	18,726	3,591
Victoria	27,322	14,098	15,009	29,107	1,785
Queensland	4,319	3,032	2,883	5,915	1,596
South Australia	15,472	8,049	8,403	16,452	980
Western Australia	501,770	276,471	277,156	553,627	51,857
Tasmania	2,036	1,196	1,286	2,482	446
Northern Territory	457	387	352	739	282
Australian Capital Territory	121	137	101	238	117
Australia (undefined)	5,550	5,358	5,238	10,596	5,046
Total born in Australia	572,182	318,198	319,684	637,882	65,700
Norfolk Island	10	1	2	3	-7
Christmas Island	3	3	13	16	13
Cocos (Keeling) Islands	5	10	4	14	9
Papua	32	44	31	75	43
New Guinea	60	72	60	132	72
Nauru	3	3	5	8	5
Total born in Australian External Territories	113	133	115	248	135
New Zealand	1,913	1,431	1,237	2,668	755
Total born in Australasia	574,208	319,762	321,036	640,798	66,590
EUROPE -					
England	63,754	42,231	38,192	80,423	16,669
Wales	1,848	1,304	1,054	2,358	510
Scotland	12,744	8,372	7,311	15,683	2,939
Northern Ireland	977	820	643	1,463	486
Ireland, Republic of	801	432	393	825	24
Ireland (undefined)	3,241	1,773	1,595	3,368	127
Albania	202	147	40	187	-15
Austria	1,068	621	489	1,110	42
Belgium	121	115	103	218	97
Bulgaria	106	71	34	105	-1
Czechoslovakia	475	312	190	502	27
Denmark	372	274	108	382	10
Estonia	366	186	168	354	-12
Finland	189	134	57	191	2
France	271	150	173	323	52
Germany	5,583	2,939	2,996	5,935	352
Greece	4,088	3,113	2,330	5,443	1,355
Hungary	895	554	393	947	52
Italy	25,249	16,005	12,136	28,141	2,892
Latvia	1,247	633	501	1,134	-113
Lithuania	480	300	159	459	-21
Malta	536	476	284	760	224

TABLE 9. - POPULATION, BY BIRTHPLACE : WESTERN AUSTRALIA CENSUSES, 1961 AND 1966 - continued

Birthplace	Census, 30 June 1961 Persons	Census, 30 June 1966			Intercensal Increase or Decrease
		Males	Females	Persons	
EUROPE - continued					
Netherlands	11,163	5,755	4,614	10,369	-794
Norway	340	303	62	365	25
Poland	4,711	2,775	1,952	4,727	16
Portugal	139	254	152	406	267
Romania	168	111	79	190	22
Spain	160	414	201	615	455
Sweden	183	118	26	144	-39
Switzerland	241	159	137	296	55
U.S.S.R. (a)	1,672	836	792	1,628	-44
Yugoslavia	5,876	4,641	2,860	7,501	1,625
Other countries in Europe	517	324	252	576	59
Total born in Europe	149,783	96,652	80,476	177,128	27,345
ASIA -					
Burma	624	510	630	1,140	516
Ceylon	541	301	299	600	59
China	313	386	102	488	175
Cyprus	80	77	49	126	46
Hong Kong	189	168	94	262	73
India	3,231	1,858	1,956	3,814	583
Indonesia	700	401	335	736	36
Israel	305	160	144	304	-1
Japan	234	204	71	275	41
Lebanon	32	55	23	78	46
Malaysia	1,266	1,018	617	1,635	369
Pakistan	226	200	112	312	86
Philippines	13	17	12	29	16
Singapore	618	464	412	876	258
Syria	4	4	2	6	2
Thailand	60	51	79	130	70
Turkey	109	61	62	123	14
Other countries in Asia	208	112	107	219	11
Total born in Asia	8,753	6,047	5,106	11,153	2,400
AFRICA -					
United Arab Republic	844	555	557	1,112	268
Republic of South Africa	954	583	567	1,150	196
Other countries in Africa	548	1,034	872	1,906	1,358
Total born in Africa	2,346	2,172	1,996	4,168	1,822
AMERICA -					
Canada	421	489	320	809	388
United States of America	684	1,282	781	2,063	1,379
West Indies Federation	35	37	22	59	24
Other countries in North America	36	40	23	63	27
Countries in South America	181	119	103	222	41
Total born in America	1,357	1,967	1,249	3,216	1,859
PACIFIC ISLANDS -					
Fiji	88	45	57	102	14
New Caledonia	12	..	12	12	..
New Hebrides	7	5	5	10	3
Other Pacific Islands	42	26	21	47	5
Total born in Pacific Islands	149	76	95	171	22
OTHER -					
At sea	33	15	24	39	6
Total born in Australia	572,182	318,198	319,684	637,882	65,700
Total born outside Australia	164,447	108,493	90,298	198,791	34,344
GRAND TOTAL	736,629	426,691	409,982	836,673	100,044

(a) Includes Ukraine. **NOTE.** Minus sign (-) denotes decrease in population.

TABLE 10. - POPULATION, BY BIRTHPLACE : PERCENTAGE DISTRIBUTION

WESTERN AUSTRALIA, CENSUSES, 1947 TO 1966

Birthplace	Proportion of total population according to birthplace			
	1947	1954	1961	1966
	%	%	%	%
AUSTRALASIA -				
Australia -				
Western Australia	66.21	64.81	68.12	66.17
Other States	15.59	11.73	9.56	10.07
Total born in Australia	81.80	76.54	77.68	76.24
New Zealand	0.42	0.32	0.26	0.32
Other Australasia	0.01	0.01	0.02	0.03
Total born in Australasia	82.23	76.88	77.95	76.59
EUROPE -				
United Kingdom and Republic of Ireland (a)	13.81	13.10	11.32	12.44
Austria	0.03	0.13	0.14	0.13
Germany	0.13	0.84	0.76	0.71
Greece	0.38	0.50	0.55	0.65
Italy	1.08	2.70	3.43	3.36
Malta	0.02	0.06	0.07	0.09
Netherlands	0.05	1.33	1.52	1.24
Poland	0.05	0.80	0.64	0.56
Yugoslavia	0.67	0.72	0.80	0.90
Other countries in Europe	0.50	1.34	1.11	1.08
Total born in Europe	16.73	21.52	20.33	21.17
Other Birthplaces	1.05	1.61	1.72	2.24
Total born in Australia	81.80	76.54	77.68	76.24
Total born outside Australia	18.20	23.46	22.32	23.76
GRAND TOTAL	100.00	100.00	100.00	100.00

(a) Includes Ireland (undefined).

Section 7. Period of Residence in Australia

Persons who were born outside Australia were asked to state their period of residence in Australia in accordance with the following instructions.

> "For persons born outside Australia write the number of completed years of continuous residence in Australia ignoring absences of less than twelve months. If resident less than twelve months, write "0"."

It should be noted that table 11 below relates to period of residence of overseas born persons in Australia and not to period of residence in Western Australia.

TABLE 11. - OVERSEAS BORN POPULATION, BY PERIOD OF RESIDENCE IN AUSTRALIA

NUMBERS AND PERCENTAGE DISTRIBUTION, WESTERN AUSTRALIA

CENSUSES, 1961 AND 1966

Period of Residence in Australia (years)	Census, 30 June 1961 Persons	Census, 30 June 1966			Proportion of overseas born population		Intercensal Increase
		Males	Females	Persons	1961	1966	
					%	%	
Under 1 year	7,380	9,872	7,563	17,435	4.49	8.77	10,055
1 and under 2	4,226	5,488	4,678	10,166	2.57	5.11	5,940
2 " " 3	4,717	4,625	4,007	8,632	2.87	4.34	3,915
3 " " 4	4,847	4,565	3,938	8,503	2.95	4.28	3,656
4 " " 5	4,533	3,096	2,902	5,998	2.76	3.02	1,465
5 years and over	135,287	78,664	65,626	144,290	82.27	72.58	9,003
Not stated	3,457	2,183	1,584	3,767	2.10	1.89	310
Total Born Outside Australia	164,447	108,493	90,298	198,791	100.00	100.00	34,344

Section 8. Nationality

At the 1966 Census persons were asked to state nationality in accordance with the following instructions.

> "State nationality or citizenship of the person in relation to the country to which he or she owes legal allegiance, for example: "Australian", "British", "French", "Stateless", etc. If Australian or British by naturalization, write "Australian" or "British"."

The tables in this section relate to nationality rather than to citizenship and consequently the category "British" includes all persons who, by virtue of the Nationality and Citizenship Act, 1948-1966, are deemed to be British subjects. Under Section 7 of the Act this includes citizens of: "(a) the United Kingdom and Colonies; (b) Canada; (c) New Zealand; (d) the Union of South Africa; (e) India; (f) Pakistan; (g) Ceylon; (h) the Federation of Rhodesia and Nyasaland; (i) Ghana; (j) The Federation of Malaya; (k) the State of Singapore."

Also included as "British" are persons who, under the Nationality and Citizenship Act 1948-1966, are Australian citizens or citizens of any other country declared by Regulation 5A of the Citizenship Regulations to be "a country within the Commonwealth of Nations". These are the Federation of Nigeria, the Republic of Cyprus, Sierra Leone, Tanganyika, Trinidad and Tobago, Uganda, Jamaica and Malaysia.

Additionally for the purposes of these tables Irish Nationality is included with British.

In the small number of cases where nationality was not stated allocation of a selected nationality was made in accordance with other information on the Schedule (usually birthplace).

TABLE 12. - POPULATION, BY NATIONALITY: WESTERN AUSTRALIA

CENSUSES, 1961 AND 1966

Nationality	Census, 30 June 1961 Persons	Census, 30 June 1966			Intercensal Increase or Decrease
		Males	Females	Persons	
BRITISH (a) -					
Born in Australia	572,182	318,198	319,684	637,882	65,700
Born outside Australia	130,708	90,411	77,088	167,499	36,791
Total British (a)	702,890	408,609	396,772	805,381	102,491
FOREIGN -					
Albanian	38	25	4	29	-9
Austrian	431	224	103	327	-104
Belgian	34	67	55	122	88
Bulgarian	10	7	2	9	-1
Burmese	6	68	60	128	122
Chinese	225	291	25	316	91
Czechoslovak	66	24	9	33	-33
Danish	200	135	51	186	-14
Dutch	7,367	2,148	1,837	3,985	-3,382
Estonian	84	23	13	36	-48
Filipino	3	5	4	9	6
Finnish	109	58	23	81	-28
French	107	85	68	153	46
German	1,897	956	570	1,526	-371
Greek	1,882	1,500	1,066	2,566	684
Hungarian	229	77	38	115	-114
Indonesian	35	23	3	26	-9
Israeli	48	20	19	39	-9
Italian	13,905	6,723	6,099	12,822	-1,083
Japanese	171	180	15	195	24
Latvian	285	82	50	132	-153
Lebanese	5	51	15	66	61
Lithuanian	146	47	17	64	-82
Norwegian	227	175	40	215	-12
Polish	1,783	560	400	960	-823
Portuguese	139	195	124	319	180
Romanian	21	9	3	12	-9
Russian (b)	378	99	81	180	-198
Spanish	49	336	150	486	437
Swedish	93	60	18	78	-15
Swiss	103	90	52	142	39
Syrian	5	2	1	3	-2
Thai	34	48	58	106	72
Turkish	6	2	3	5	-1
U.S. American	464	1,214	730	1,944	1,480
Citizen of the United Arab Republic	13	31	40	71	58
Yugoslav	2,177	1,957	1,080	3,037	860
Stateless	914	388	239	627	-287
Other	50	97	45	142	92
Total Foreign	33,739	18,082	13,210	31,292	-2,447
GRAND TOTAL	736,629	426,691	409,982	836,673	100,044

(a) See text on previous page. (b) Includes Ukrainian.

NOTE. Minus sign (-) denotes decrease in population.

TABLE 13. - POPULATION, BY NATIONALITY : PERCENTAGE DISTRIBUTION

WESTERN AUSTRALIA, CENSUSES, 1947 TO 1966

Nationality	Proportion of total population according to nationality			
	1947	1954	1961	1966
	%	%	%	%
BRITISH (a) -				
Born in Australia	81.80	76.54	77.68	76.24
Born outside Australia	17.21	16.60	17.74	20.02
Total British	99.01	93.15	95.42	96.26
FOREIGN -				
Austrian	0.00	0.07	0.06	0.04
Dutch	0.07	1.36	1.00	0.48
German	0.02	0.40	0.26	0.18
Greek	0.17	0.31	0.26	0.31
Italian	0.22	1.95	1.89	1.53
Polish	0.00	0.82	0.24	0.11
Yugoslav	0.24	0.41	0.30	0.36
All other nationalities	0.27	1.53	0.58	0.73
Total Foreign	0.99	6.85	4.58	3.74
GRAND TOTAL	100.00	100.00	100.00	100.00

(a) See text on page 12.

Section 9. Religion

At the 1966 Census persons were asked to state their religion in accordance with the following instructions.

> "State the full name of the religious denomination. (There is no penalty for failure to answer this question)."

Section 21 of the Census and Statistics Act, 1905-1966 provides that "No person shall be liable to any penalty for omitting or refusing to state the religious denomination or sect to which he belongs or adheres."

Owing to the very large numbers of persons who take advantage of the voluntary nature of the question and who failed to give any particulars regarding religion at the 1966 Census and at the three preceding Censuses, it is not possible to define precisely the composition of the population in terms of religious creed; neither is it possible to make entirely satisfactory intercensal comparisons of the numbers of persons adhering to the various religious denominations.

TABLE 14. - POPULATION, BY RELIGIOUS DENOMINATION : NUMBERS AND PERCENTAGE DISTRIBUTION

WESTERN AUSTRALIA, CENSUSES, 1961 AND 1966

Religion	Census, 30 June 1961 Persons	Census, 30 June 1966			Proportion of total population		Intercensal Increase or Decrease
		Males	Females	Persons	1961	1966	Numerical
					%	%	
CHRISTIAN -							
Baptist	8,961	5,118	5,602	10,720	1.22	1.28	1,759
Brethren	857	393	406	799	0.12	0.10	-58
Catholic, Roman (a)	106,052	60,705	53,836	114,541	14.40	13.69	8,489
Catholic (a)	74,121	48,389	50,729	99,118	10.06	11.85	24,997
Churches of Christ	10,261	5,369	6,127	11,496	1.39	1.37	1,235
Church of England	289,863	159,309	156,844	316,153	39.35	37.79	26,290
Congregational	8,026	4,016	4,359	8,375	1.09	1.00	349
Orthodox	9,057	6,560	5,275	11,835	1.23	1.41	2,778
Lutheran	4,460	2,640	2,513	5,153	0.61	0.62	693
Methodist	76,465	39,423	41,417	80,840	10.38	9.66	4,375
Presbyterian	40,583	22,080	21,975	44,055	5.51	5.27	3,472
Salvation Army	4,545	2,388	2,534	4,922	0.62	0.59	377
Seventh-day Adventist	3,790	1,927	2,430	4,357	0.51	0.52	567
Protestant (undefined)	5,234	3,470	3,209	6,679	0.71	0.80	1,445
Other (including Christian undefined)	8,756	5,818	6,346	12,164	1.19	1.45	3,408
Total Christian	651,031	367,605	363,602	731,207	88.38	87.39	80,176
NON-CHRISTIAN -							
Hebrew	2,782	1,510	1,486	2,996	0.38	0.36	214
Other	836	768	298	1,066	0.11	0.13	230
Total Non-Christian	3,618	2,278	1,784	4,062	0.49	0.49	444
Indefinite	2,028	1,558	1,216	2,774	0.28	0.33	746
No religion	3,156	5,060	2,759	7,819	0.43	0.93	4,663
No reply	76,796	50,190	40,621	90,811	10.43	10.85	14,015
GRAND TOTAL	736,629	426,691	409,982	836,673	100.00	100.00	100,044

(a) As stated in individual Census Schedules.

NOTE. Minus sign (-) denotes decrease in population.

Section 10. Education

At the 1966 Census persons in Western Australia were asked to state their level of education in accordance with the following instructions.

> "Education. For each person state the highest level of schooling completed. If passed at Leaving or Matriculation level, write "M". If passed at Junior level, write "J". If attended secondary school (e.g., high, technical, non-Government, post primary) but passed no examinations at Junior level or above, write "H". If attended or completed infants' or primary school or passed final primary examinations such as Qualifying Certificate (Q.C.), or Scholarship, write "P". If never attended school, write "N".
>
> Note: For persons whose highest level of schooling was received overseas, or in another Australian State or Territory, give what is considered to be the equivalent in terms of the above categories."

In addition to the above, which relates to level of schooling, persons with qualifications received after completion of formal schooling were required to supply information in accordance with the following instruction.

> "Qualifications. State the person's qualifications, trade training or other qualifications and the institution at which obtained e.g., Bachelor of Engineering, University of Sydney; Diploma of Architecture, South Australian Institute of Technology; A.A.S.A.; Certificate of Management, Hobart Technical College; Five years' Apprenticeship."

The information obtained was used to determine two additional levels of completed education, namely: University degree and Other tertiary qualifications. Particulars of individual qualifications are not available.

It was intended that persons attending secondary school who had not passed examinations at junior level should answer "H". However, this intention was obscured by the use of the past tense in the instruction, with the result that some secondary school students were either recorded as having attended primary school ("P") or the level of schooling was not stated.

To provide for this misunderstanding, all 12, 13 and 14 year olds shown as "P" were redistributed as "P" or "H" in proportion with age distributions obtained from the Department of Education.

In the cases where education level was not stated for children aged 0-16 years the level was determined as follows. Children aged 0-11 years were classified "never attended school" or "primary" according to relevant information on the Schedule (particularly activity). Children aged 12-14 years were allocated in accordance with the proportion of children of each age in primary and secondary school as recorded by the Department of Education during the intercensal period. Children aged 15 or 16 years were classified "secondary" where other information on the Schedule showed them to be still attending school.

TABLE 15. - POPULATION, BY EDUCATIONAL ATTAINMENT : NUMBERS AND PERCENTAGE DISTRIBUTION

WESTERN AUSTRALIA, CENSUS, 30 JUNE 1966

Highest Level of Education Attained	Males	Females	Persons	Percentage Distribution		
				Males	Females	Persons
				%	%	%
Tertiary -						
University degree	5,901	1,924	7,825	1.38	0.47	0.94
Other tertiary qualifications	9,855	6,530	16,385	2.31	1.59	1.96
Secondary -						
Passed at leaving or matriculation level	25,998	19,266	45,264	6.09	4.70	5.41
Passed at junior level	67,173	70,967	138,140	15.74	17.31	16.51
Attended secondary school (a)	145,830	145,254	291,084	34.18	35.43	34.79
Primary -						
Attended primary school (b)	113,949	110,982	224,931	26.71	27.07	26.88
No schooling	51,281	48,903	100,184	12.02	11.93	11.97
Not stated	6,704	6,156	12,860	1.57	1.50	1.54
GRAND TOTAL	426,691	409,982	836,673	100.00	100.00	100.00

(a) Passed no examination at junior level or above. (b) Or passed final primary examinations.

Section 11. Work Force

At the 1961 and previous Censuses the work force was determined as:

> "Those who are engaged in an industry, business, profession, trade or service at the time of the Census (including those on long service leave, etc.) ....."; and
>
> "..... those out of a job at time of the Census but who are usually engaged in an industry, business, profession, trade or service ....."

At the 1966 Census an additional set of four questions was asked in order to obtain information on the basis of which the work force could be determined more precisely. The questions were as follows.

> "Did the person have a job or business of any kind last week (even though he may have been temporarily absent from it)? ANSWER "YES" or "NO"."
>
> "Did the person do any work at all last week for payment or profit? ANSWER "YES" or "NO". Persons working without pay as a helper in a "family business" or farm and members of the clergy and of religious orders (other than purely contemplative orders) should answer "YES" to this question. Persons doing only unpaid housework should answer "NO"."
>
> "Was the person temporarily laid off by his employer without pay for the whole of last week? ANSWER "YES" or "NO"."
>
> "Did the person look for work last week? ANSWER "YES" or "NO". (Note. "Looking for work" means (i) being registered with Commonwealth Employment Service, or (ii) approaching prospective employers, or (iii) placing or answering advertisements, or (iv) writing letters of application, or (v) awaiting the result of recent applications)."

The work force includes all persons for whom the answer "yes" was given to any one of these four questions. Except that persons helping but not receiving wages or a salary who usually worked less than 15 hours a week were excluded from the work force.

This approach conforms closely to the recommendations of the Eighth International Conference of Labour Statisticians held in Geneva in 1954 and the information so obtained has been used in determining the work force for the purposes of the 1966 Census.

The net effect of the new definition is to include approximately 8,100 additional persons in the Western Australian work force i.e. a proportionate increase in the Western Australian work force of approximately 2.4 per cent. The major factor in this change was females working part-time (sometimes for only a few hours a week) some of whom, in 1961, did not consider themselves as "..... engaged in an industry, business, profession, trade or service."

Section 12. Occupational Status

Persons in the work force were asked to state occupational status in accordance with the following instructions.

> "If working for wages or salary (including apprentices), write "W".
> If conducting own business or profession and not at present employing others, write "O".
> If conducting own business or profession and at present employing others, write "E".
> If helping but not receiving wages or salary, write "H".
> If looking for first job, write "F"."

Persons not in the work force were asked to state activity in accordance with the following instructions.

"Persons not engaged in an industry, business, profession, trade or service. For - Children not attending school, write "C". Full-time students or children attending school, write "S". Mainly dependent on pension or superannuation, write "P". Of independent means, write "M". Engaged in unpaid home duties, write "H.D.". Inmates of institutions (e.g., for invalids and the aged, gaols, reformatories, etc.), write "I". Others not engaged in industry, etc., write "N.A.". (Young persons seeking work but not previously employed, write "O" in answer to this question)."

TABLE 16. - POPULATION, BY OCCUPATIONAL STATUS : NUMBERS AND PERCENTAGE DISTRIBUTION

WESTERN AUSTRALIA, CENSUS, 30 JUNE 1966

Occupational Status	Males	Females	Persons	Percentage Distribution		
				Males	Females	Persons
				%	%	%
IN WORK FORCE -						
Employed -						
Employer	21,383	4,700	26,083	5.01	1.15	3.12
Self-Employed	25,136	4,689	29,825	5.89	1.14	3.56
Employee-on wage or salary	195,704	79,661	275,365	45.87	19.43	32.91
Helper, Unpaid	994	2,310	3,304	0.23	0.56	0.39
Total Employed	243,217	91,360	334,577	57.00	22.28	39.99
Unemployed	2,938	2,064	5,002	0.69	0.50	0.60
Total in Work Force	246,155	93,424	339,579	57.69	22.79	40.59
NOT IN WORK FORCE -						
Child not at school	48,732	46,195	94,927	11.42	11.27	11.35
Child attending school or full-time student	97,401	90,728	188,129	22.83	22.13	22.49
Mainly dependent on pension or superannuation	22,374	32,163	54,537	5.24	7.84	6.52
Of independent means	3,626	3,402	7,028	0.85	0.83	0.84
Home duties	..	137,269	137,269	..	33.48	16.41
Inmates of institutions	3,094	3,166	6,260	0.73	0.77	0.75
Other not in work force	5,309	3,635	8,944	1.24	0.89	1.07
Total Not in Work Force	180,536	316,558	497,094	42.31	77.21	59.41
GRAND TOTAL	426,691	409,982	836,673	100.00	100.00	100.00

Section 13. Occupation

Persons in the work force were asked to state occupation in accordance with the following instructions.

> "State in precise (or award) terms the person's main occupation last week, using where possible two or more words. For example, "Builder's Labourer", "Dairy Farm Hand", "Clothing Machinist", "Wood Machinist", "Motor Mechanic", "Electrical Fitter", "Coal Wheeler", "Dairy Farmer", etc. Employees of Government Departments or Authorities should be described by their official designation, such as "District Employment Officer", "Shire Clerk", etc., and not by such terms as "Public Servant", etc."

The precise classification of persons in the work force according to Occupation and Industry is extremely difficult but subject to continuing efforts to improve the quality of the data from census to census. Consequently the comparison of data compiled at the 1966 Census with that obtained at previous censuses is not only influenced by changes in the definition and content of the work force (see Section 11) but by the different responses which may have been evoked by efforts to improve the questions on the Census Schedule, and by some changes in coding rules designed to rectify known deficiencies in the data. Classification according to Occupation and Industry is difficult mainly because of the problem of conveying through a printed form the exact nature of the information required (e.g. the conceptual difference between 'occupation' and 'industry') and the consequential inadequacy of many replies.

Classification according to occupation is particularly difficult because: (a) the range of occupations is so extensive; (b) there is lack of uniformity in occupational terms, which vary between industries, locations and States; and (c) respondents fail to give precise descriptions, especially of other members of the family, either through carelessness or ignorance of occupational designations. Similarly, classification according to industry is complicated by the development of new fields of industrial enterprise and the splitting and overlapping of previously identifiable fields.

The information relating to occupations and industries will therefore be subjected to detailed investigation when further tabulations become available. Occupations tabulated according to industry and other characteristics such as age will throw further light on those statistics which prima facie appear to warrant verification, (e.g. where females have been classified to occupations traditionally - but not necessarily exclusively - undertaken by males). However the information relating to occupations and industries in the following tables is published now with the above qualifications in order to obviate the delay which would eventuate if all investigations were to be undertaken prior to publication. The figures can be regarded as generally satisfactory but subject to revision.

TABLE 17. - POPULATION, BY OCCUPATION : NUMBERS AND PERCENTAGE DISTRIBUTION

WESTERN AUSTRALIA, CENSUS, 30 JUNE 1966

NOTE. Occupation groups and minor groups used in this table are contained in the 1966 Classification and Classified List of Occupations published by this Bureau.

Occupation Major Group and Minor Group	Males	Females	Persons	Proportion of total Work Force
				%
0. PROFESSIONAL, TECHNICAL AND RELATED WORKERS -				
Architects, engineers and surveyors	1,943	10	1,953	0.58
Chemists, physicists, geologists and other physical scientists	615	53	668	0.20
Biologists, veterinarians, agronomists and related scientists	379	20	399	0.12
Medical practitioners and dentists	1,095	100	1,195	0.35
Nurses	318	5,381	5,699	1.68
Professional medical workers, n.e.c.	637	341	978	0.29
Teachers	4,572	5,283	9,855	2.90
Clergy and related members of religious orders	976	349	1,325	0.39
Law professionals	325	18	343	0.10
Artists, entertainers, writers and related workers	1,061	597	1,658	0.49
Draftsmen and technicians, n.e.c.	3,920	742	4,662	1.37
Other professional, technical and related workers	2,096	433	2,529	0.74
Total Professional, Technical and Related Workers	17,937	13,327	31,264	9.21
1. ADMINISTRATIVE, EXECUTIVE AND MANAGERIAL WORKERS -				
Administrators and executive officials, government, n.e.c.	1,118	13	1,131	0.33
Employers, workers on own account, directors, managers, n.e.c.	16,585	2,102	18,687	5.50
Total Administrative, Executive and Managerial Workers	17,703	2,115	19,818	5.84
2. CLERICAL WORKERS -				
Book-keepers and cashiers	2,671	2,197	4,868	1.43
Stenographers and typists	..	11,308	11,308	3.33
Other clerical workers	17,636	13,688	31,324	9.22
Total Clerical Workers	20,307	27,193	47,500	13.99
3. SALES WORKERS -				
Insurance, real estate salesmen, auctioneers and valuers	1,784	83	1,867	0.55
Commercial travellers and manufacturers' agents	3,255	65	3,320	0.98
Proprietors and shopkeepers working on own account, n.e.c., retail and wholesale trade, salesmen, shop assistants and related workers	7,823	14,237	22,060	6.50
Total Sales Workers	12,862	14,385	27,247	8.02

TABLE 17. - POPULATION, BY OCCUPATION : NUMBERS AND PERCENTAGE DISTRIBUTION

WESTERN AUSTRALIA, CENSUS, 30 JUNE 1966 - continued

NOTE. Occupation groups and minor groups used in this table are contained in the 1966 Classification and Classified List of Occupations published by this Bureau.

Occupation Major Group and Minor Group	Males	Females	Persons	Proportion of total Work Force %
4. FARMERS, FISHERMEN, HUNTERS, TIMBER GETTERS AND RELATED WORKERS -				
Farmers and farm managers	22,571	2,762	25,333	7.46
Farm workers, including farm foremen, n.e.c.	13,089	3,281	16,370	4.82
Wool classers	224	..	224	0.07
Hunters and trappers	85	..	85	0.03
Fishermen and related workers	1,445	29	1,474	0.43
Timber getters and other forestry workers	971	9	980	0.29
Total Farmers, Fishermen, Hunters, Timber Getters and Related Workers	38,385	6,081	44,466	13.09
5. MINERS, QUARRYMEN AND RELATED WORKERS -				
Miners and quarrymen	3,921	1	3,922	1.15
Well drillers and related workers	290	..	290	0.09
Mineral treaters	494	..	494	0.15
Total Miners, Quarrymen and Related Workers	4,705	1	4,706	1.39
6. WORKERS IN TRANSPORT AND COMMUNICATION OCCUPATIONS -				
Deck officers, engineer officers and pilots, ship	577	1	578	0.17
Deck and engine room hands, ship, barge, crews and boatmen	1,241	..	1,241	0.37
Aircraft pilots, navigators and flight engineers	252	..	252	0.07
Drivers and firemen, railway	1,453	..	1,453	0.43
Drivers, road transport	12,306	424	12,730	3.75
Guards and conductors, railway	454	..	454	0.13
Inspectors, supervisors, traffic controllers and despatchers, transport	1,610	8	1,618	0.48
Telephone, telegraph and related telecommunication operators	322	1,517	1,839	0.54
Postmasters, postmen and messengers	1,584	200	1,784	0.53
Workers in transport and communication occupations, n.e.c.	583	165	748	0.22
Total Workers in Transport and Communication Occupations	20,382	2,315	22,697	6.68
7/8. CRAFTSMEN, PRODUCTION-PROCESS WORKERS AND LABOURERS, N.E.C. -				
Spinners, weavers, knitters, dyers and related workers	343	260	603	0.18
Tailors, cutters, furriers and related workers	946	2,292	3,238	0.95
Leather cutters, lasters and sewers (except gloves and garments) and related workers	453	281	734	0.22
Furnacemen, rollers, drawers, moulders and related metal making and treating workers	1,175	..	1,175	0.35
Precision instrument makers, watchmakers, jewellers and related workers	996	17	1,013	0.30
Toolmakers, machinists, plumbers, welders, platers and related workers	23,473	44	23,517	6.93
Electricians and related electric and electronics workers	7,546	23	7,569	2.23
Metal makers, metal workers and electrical production-process workers, n.e.c.	3,324	336	3,660	1.08
Carpenters, joiners, cabinetmakers and related workers	10,736	148	10,884	3.21

TABLE 17. - POPULATION, BY OCCUPATION : NUMBERS AND PERCENTAGE DISTRIBUTION

WESTERN AUSTRALIA, CENSUS, 30 JUNE 1966 - continued

NOTE. Occupation groups and minor groups used in this table are contained in the 1966 Classification and Classified List of Occupations published by this Bureau.

Occupation Major Group and Minor Group	Males	Females	Persons	Proportion of total Work Force
				%
7/8. CRAFTSMEN, PRODUCTION-PROCESS WORKERS AND LABOURERS, N.E.C. - continued -				
Painters and decorators	3,541	14	3,555	1.05
Bricklayers, plasterers and construction workers, n.e.c.	7,080	6	7,086	2.09
Compositors, pressmen, engravers, book-binders and related workers	1,770	404	2,174	0.64
Potters, kilnmen, glass and clay formers and related workers	593	83	676	0.20
Millers, bakers, brewmasters and related food and beverage workers	5,512	1,298	6,810	2.01
Chemical and related process workers	931	71	1,002	0.30
Tobacco preparers and tobacco product makers	1	1	2	0.00
Craftsmen and production-process workers, n.e.c.	1,321	426	1,747	0.51
Packers, labellers and related workers	545	732	1,277	0.38
Stationary engine, excavating, lifting equipment operators and related workers	6,155	6	6,161	1.81
Freight handlers, including waterside workers	8,362	136	8,498	2.50
Labourers, n.e.c.	15,282	70	15,352	4.52
Total Craftsmen, Production-Process Workers and Labourers, n.e.c.	100,085	6,648	106,733	31.43
9. SERVICE, SPORT AND RECREATION WORKERS -				
Fire brigade men, policemen, protective service and related workers	2,444	42	2,486	0.73
Housekeepers, cooks, maids and related workers	1,648	8,346	9,994	2.94
Waiters, bartenders	826	2,579	3,405	1.00
Building caretakers, cleaners	1,827	2,327	4,154	1.22
Barbers, hairdressers, beauticians and related workers	667	1,505	2,172	0.64
Launderers, dry cleaners and pressers	304	1,133	1,437	0.42
Athletes, sportsmen and related workers	271	40	311	0.09
Photographers and related camera operators	203	80	283	0.08
Embalmers and undertakers	53	..	53	0.02
Service, sport, recreation workers, n.e.c.	1,504	2,243	3,747	1.10
Total Service, Sport and Recreation Workers	9,747	18,295	28,042	8.26
10. MEMBERS OF ARMED SERVICES	2,368	84	2,452	0.72
11. OCCUPATION INADEQUATELY DESCRIBED OR NOT STATED	1,674	2,980	4,654	1.37
GRAND TOTAL IN THE WORK FORCE	246,155	93,424	339,579	100.00

Section 14. Industry

Persons in the work force were asked to state industry in accordance with the following instructions.

> "State the exact branch of industry, business or service in which mainly engaged last week, using two or more words where possible. For example, "Dairy Farming", "Coal Mining", "Woollen Mills", "Retail Grocery", "Road Construction", etc. Employees should state the industry of their employer. For example, a carpenter employed by a coal mining company should state "Coal Mining". If employed by a Government Department or other public body, state also its name. For paid housekeepers and domestic servants in private households, write "P.H."."

From the answers to this question, persons were classified according to the Bureau's "Classification of Industries" which provides for each person to be classified according to the nature of the business in which mainly engaged, regardless of whether operated by a government authority, corporation or individual.

The precise classification of persons in the work force according to their industry is subject to the difficulties outlined on page 19.

TABLE 18. - POPULATION, BY INDUSTRY : NUMBERS AND PERCENTAGE DISTRIBUTION

WESTERN AUSTRALIA, CENSUS, 30 JUNE 1966

NOTE. Industry groups and sub-groups used in this table are contained in the 1966 Classification and Classified List of Industries published by this Bureau.

Industry Group and Sub-group	Males	Females	Persons	Proportion of total Work Force
				%
A. PRIMARY PRODUCTION -				
Fishing	1,569	73	1,642	0.48
Hunting and trapping	51	5	56	0.02
Rural industries	34,267	6,375	40,642	11.97
Forestry	1,077	21	1,098	0.32
Total Primary Production	36,964	6,474	43,438	12.79
B. MINING AND QUARRYING -				
Mining (including opencut mining)	7,703	297	8,000	2.36
Quarrying	318	13	331	0.10
Total Mining and Quarrying	8,021	310	8,331	2.45
C. MANUFACTURING -				
Manufacture relating to cement, bricks, glass and stone	3,507	289	3,796	1.12
Manufacture of products of petroleum and coal (excluding chemical and gas works)	842	52	894	0.26
Founding, engineering and metalworking	14,795	1,606	16,401	4.83
Manufacture, assembly and repair of ships, vehicles, parts and accessories	8,337	369	8,706	2.56
Manufacture of yarns, textiles and articles thereof (excluding clothing and furnishing drapery)	695	410	1,105	0.33
Manufacture of clothing and knitted goods (including needleworking)	323	1,790	2,113	0.62
Manufacture of boots, shoes and accessories (other than rubber or plastic)	416	292	708	0.21
Manufacture of food, drink and tobacco	7,112	2,610	9,722	2.86
Sawmilling and manufacture of wood products (other than furniture)	5,057	316	5,373	1.58
Manufacture of furniture and fittings (other than metal), bedding and furnishing drapery	1,841	345	2,186	0.64
Manufacture of paper and paper products, printing, packaging, bookbinding and photography	3,610	1,396	5,006	1.47
Manufacture of chemicals, dyes, explosives, paints and non-mineral oils	2,117	333	2,450	0.72
Manufacture of jewellery, watchmaking, electroplating and minting	333	56	389	0.11

TABLE 18. - POPULATION, BY INDUSTRY : NUMBERS AND PERCENTAGE DISTRIBUTION

WESTERN AUSTRALIA, CENSUS, 30 JUNE 1966 - continued

NOTE. Industry groups and sub-groups used in this table are contained in the 1966 Classification and Classified List of Industries published by this Bureau.

Industry Group and Sub-group	Males	Females	Persons	Proportion of total Work Force %
C. MANUFACTURING - continued				
Preparation of skins and leather; manufacture of goods of leather and leather substitutes (other than clothing or footwear)	174	62	236	0.07
Manufacture of rubber goods	653	131	784	0.23
Manufacture of musical, surgical and scientific instruments and apparatus	182	69	251	0.07
Manufacture of plastic products (n.e.i.)	205	85	290	0.09
Other manufacturing	286	96	382	0.11
Manufacturing undefined	60	41	101	0.03
Total Manufacturing	50,545	10,348	60,893	17.93
D. ELECTRICITY, GAS, WATER AND SANITARY SERVICES (PRODUCTION, SUPPLY AND MAINTENANCE) -				
Gas and electricity	2,711	215	2,926	0.86
Water supply, sewerage, etc.	2,797	131	2,928	0.86
Total Electricity, Gas, Water and Sanitary Services	5,508	346	5,854	1.72
E. BUILDING AND CONSTRUCTION -				
Construction and repair of buildings	20,625	931	21,556	6.35
Construction works (other than buildings)	13,261	250	13,511	3.98
Total Building and Construction	33,886	1,181	35,067	10.33
F. TRANSPORT AND STORAGE -				
Road transport	8,648	972	9,620	2,83
Shipping	2,954	231	3,185	0.94
Loading and discharging vessels	2,764	35	2,799	0.82
Rail and air transport	7,614	518	8,132	2.39
Other transport	..	1	1	0.00
Storage	138	27	165	0.05
Total Transport and Storage	22,118	1,784	23,902	7.04
G. COMMUNICATION	5,698	1,341	7,039	2.07
H. FINANCE AND PROPERTY -				
Banking	3,398	1,674	5,072	1.49
Insurance	2,003	1,413	3,416	1.01
Other finance and property	1,950	1,330	3,280	0.97
Total Finance and Property	7,351	4,417	11,768	3.47
I. COMMERCE -				
Wholesale trade	13,774	4,612	18,386	5.41
Livestock and primary produce dealing, etc.	3,365	727	4,092	1.21
Retail Trade	19,736	18,862	38,598	11.37
Total Commerce	36,875	24,201	61,076	17.99
J. PUBLIC AUTHORITY (N.E.I.) AND DEFENCE SERVICES -				
Public authority activities (n.e.i.)	8,138	2,873	11,011	3.24
Defence : enlisted personnel	2,368	84	2,452	0.72
Defence : civilian employees	380	95	475	0.14
Total Public Authority (n.e.i.) and Defence Services	10,886	3,052	13,938	4.10
K. COMMUNITY AND BUSINESS SERVICES (INCL. PROFESSIONAL) -				
Law, order and public safety	2,474	847	3,321	0.98
Religion and social welfare	1,442	1,597	3,039	0.89
Health, hospitals, etc.	4,295	12,084	16,379	4.82

TABLE 18. - POPULATION, BY INDUSTRY : NUMBERS AND PERCENTAGE DISTRIBUTION

WESTERN AUSTRALIA, CENSUS, 30 JUNE 1966 - continued

NOTE. Industry groups and sub-groups used in this table are contained in the 1966 Classification and Classified List of Industries published by this Bureau.

Industry Group and Sub-group	Males	Females	Persons	Proportion of total Work Force %
K. COMMUNITY AND BUSINESS SERVICES (INCL. PROFESSIONAL) - continued				
Education	6,477	7,969	14,446	4.25
Other community and business services (incl. professional)	3,134	1,875	5,009	1.48
Total Community and Business Services	17,822	24,372	42,194	12.43
L. AMUSEMENT, HOTELS AND OTHER ACCOMMODATION, CAFES, PERSONAL SERVICE, ETC. -				
Amusement, sport and recreation	2,737	1,234	3,971	1.17
Private domestic service	470	1,768	2,238	0.66
Hotels, boarding houses and other accommodation and restaurants	3,171	6,616	9,787	2.88
Other personal services	1,797	2,755	4,552	1.34
Total Amusement, Hotels and Other Accommodation, Cafes, Personal Services, etc.	8,175	12,373	20,548	6.05
M. OTHER INDUSTRIES	7	1	8	0.00
N. INDUSTRY INADEQUATELY DESCRIBED OR NOT STATED	2,299	3,224	5,523	1.63
GRAND TOTAL IN THE WORK FORCE	246,155	93,424	339,579	100.00

LIST OF 1966 CENSUS PUBLICATIONS ISSUED

State	Field Count State-ments	Census Bulletins							
		Summary of Pop.	Summary of Dwgs.	Age x Marital Status	Industry x Age	O/S Born B'place x Nat'y.	Industry x Occ. St.	Mar. St. x Age x Occ. St.	Pop./Dwgs. x L.G.As.
		(1)	(2)	(3)	(4)	(5)	(6)	(7)	(8)
1 N.S.W.	No. 6 22.12.66	13.10.67							
2 Vic.	No. 7 10. 1.67	20.10.67							
3 Qld	No. 8 19. 1.67	27.10.67							
4 S.A.	No. 9 20. 1.67								
5 W.A.	No. 10 24. 1.67	7.11.67							
6 Tas.	No. 11 27. 1.67								
7 N.T.	No. 12 10. 2.67								
8 A.C.T.	Nos. 1 & 5 22. 7.66 and 2.12.66	11. 4.67	22. 6.67	26. 4.67	3. 5.67	4. 5.67	9. 5.67	10. 5.67	23. 6.67
9 Aust.	Nos. 3 & 4 13.10.66 and 14.11.66								
Ext. Terr's	No. 2 22. 7.66								

J.P. O'NEILL
ACTING COMMONWEALTH STATISTICIAN

COMMONWEALTH BUREAU OF CENSUS AND STATISTICS

CANBERRA, A.C.T. 2600 7 NOVEMBER 1967

NOTE. Inquiries concerning these statistics may be made in Canberra by telephoning 4 1971 Extension 25.

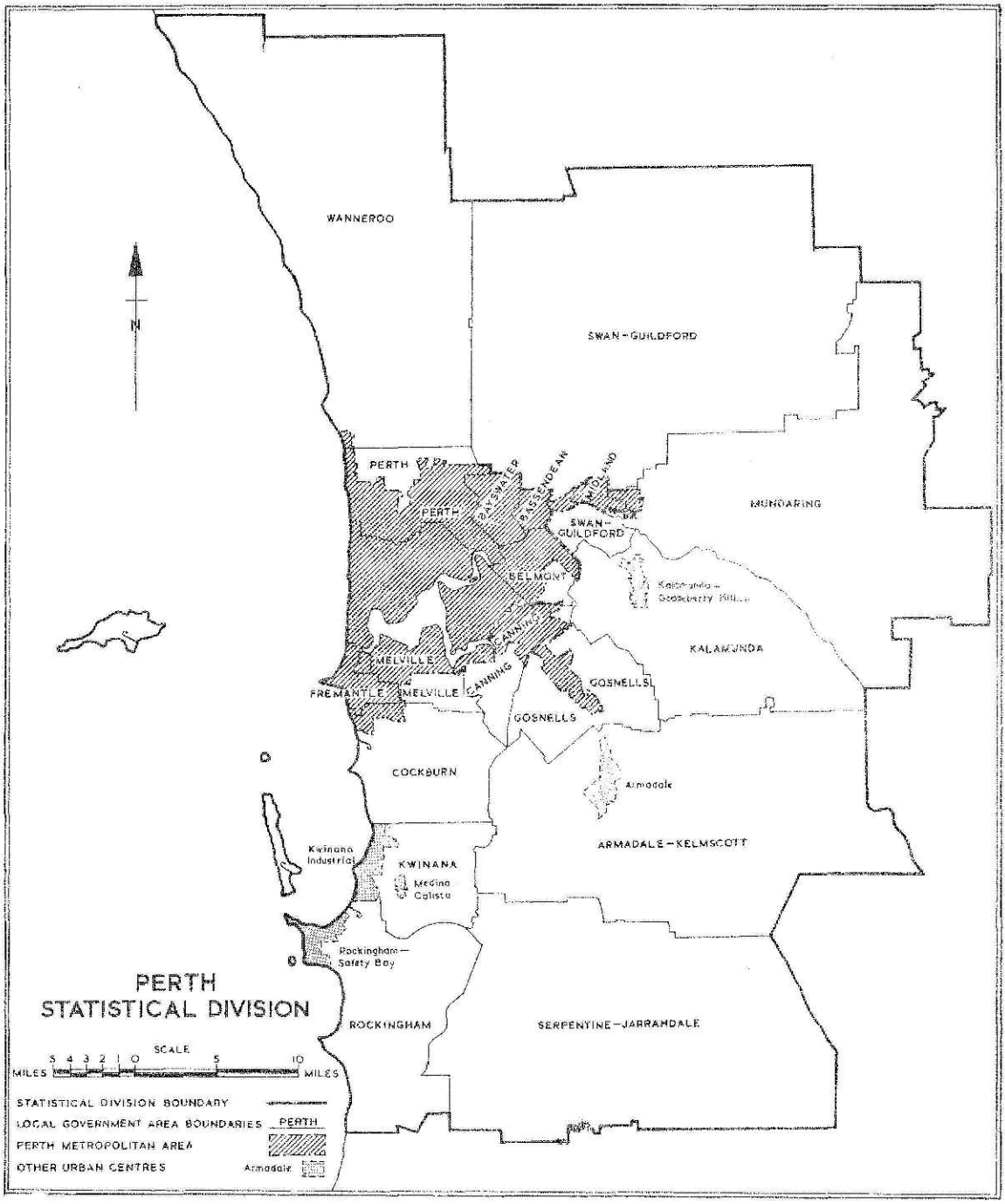
WANNEROO
SWAN-GUILDFORD
MUNDARING
PERTH
PERTH
BAYSWATER
BASSENDEAN
MIDLAND
SWAN-GUILDFORD
BELMONT
CANNING
KALAMUNDA
MELVILLE
FREMANTLE
MELVILLE
CANNING
GOSNELLS
GOSNELLS
COCKBURN
Armadale
ARMADALE-KELMSCOTT
Kwinana Industrial
KWINANA
Medina
Calista
Rockingham-Safety Bay
ROCKINGHAM
SERPENTINE-JARRAHDALE
N
PERTH
STATISTICAL DIVISION
SCALE
5 4 3 2 1 0 5 10
MILES
MILES
STATISTICAL DIVISION BOUNDARY
LOCAL GOVERNMENT AREA BOUNDARIES
PERTH
PERTH METROPOLITAN AREA
OTHER URBAN CENTRES
Armadale

COMMONWEALTH BUREAU OF CENSUS AND STATISTICS

CANBERRA, AUSTRALIA

CENSUS OF THE COMMONWEALTH OF AUSTRALIA

30 JUNE 1966

CENSUS BULLETIN NO.5.2 - SUMMARY OF DWELLINGS

WESTERN AUSTRALIA

CONTENTS

Section		Page
1.	Introduction	2
2.	Geographical Distribution	3
3.	Definitions	3
4.	Class of Dwelling -	3
	Table 1. - Number of Dwellings, by Class, Numbers and Percentage Distribution, Urban and Rural : Censuses, 1961 and 1966	5
	Table 2. - Number of Inmates, by Class of Dwelling, Numbers and Percentage Distribution, Urban and Rural : Censuses 1961 and 1966	6
	Table 3. - Number of Occupied Private Houses, Self-contained Flats and Other Private Dwellings, Non-private Dwellings and Unoccupied Dwellings, Urban and Rural : Censuses, 1961 and 1966	7
5.	Material of Outer Walls -	7
	Table 4. - Number of Occupied Private Houses and Self-contained Flats, by Material of Outer Walls : Censuses, 1961 and 1966	8
6.	Number of Rooms -	8
	Table 5. - Number of Occupied Private Dwellings, by Class and Number of Rooms : Censuses, 1961 and 1966	9
	Table 6. - Number of Occupied Private Dwellings, by Number of Rooms, Numbers and Percentage Distribution, Urban and Rural : Censuses, 1961 and 1966 ..	10
7.	Number of Inmates -	10
	Table 7. - Number of Occupied Private Dwellings, by Class and Number of Inmates : Censuses, 1961 and 1966	10
	Table 8. - Number of Occupied Private Dwellings, by Number of Inmates, Numbers and Percentage Distribution, Urban and Rural : Censuses, 1961 and 1966 ..	11
	Table 9. - Number of Occupied Private Houses, Self-contained Flats and Other Private Dwellings, by Number of Inmates and Number of Rooms per Dwelling : Census, 30 June 1966	12
8.	Nature of Occupancy -	14
	Table 10. - Number of Occupied Private Houses and Self-contained Flats, by Nature of Occupancy, Numbers and Percentage Distribution, Urban and Rural : Censuses, 1961 and 1966	14
9.	Facilities -	15
	Table 11. - Number of Occupied Private Houses and Self-contained Flats, by Facilities, Urban and Rural : Censuses, 1961 and 1966	15
10.	Number of Motor Vehicles -	16
	Table 12. - Number of Occupied Private Houses and Self-contained Flats, by Number of Motor Vehicles, Urban and Rural Census, 30 June 1966	16
11.	Unoccupied Dwellings -	16
	Table 13. - Number of Unoccupied Dwellings, by Class, Urban and Rural : Censuses, 1961 and 1966 ..	16
	List of 1966 Census Publications Issued ..	17

Introduction

Statistics of the characteristics of the population and of dwellings as compiled from Householder's Schedules of the Census of 30 June 1966 are being issued progressively in mimeographed bulletins for each State and Territory.

Each bulletin will be allotted a two-figure code (e.g. 5.2). The first digit identifies the State and Territory concerned and follows the order used in Bureau publications, namely:

1 - New South Wales;
2 - Victoria;
3 - Queensland;
4 - South Australia;
5 - Western Australia;
6 - Tasmania;
7 - Northern Territory;
8 - Australian Capital Territory; and
9 - Australia.

The second digit identifies the content of the bulletin, as follows:

1. Summary of population;

2. Summary of dwellings;

3. Ages of the population according to marital status;

4. Ages of the population according to industry;

5. Birthplaces of the overseas born population according to nationality;

6. Occupational status of the population according to industry;

7. Occupational status of the population according to age and marital status;

8. Population and dwellings in local government areas.

A list of the 1966 Census bulletins so far issued is contained on page 17.

Additional publications containing further cross-classifications and more detailed geographical data will be issued for Australia as a whole.

All tables in this bulletin exclude particulars of full-blood Aborigines and dwellings occupied solely by them. A publication containing details of the Aboriginal population was issued on 16 April 1969.

Persons having diplomatic immunity (diplomatic and home-based staff of diplomatic missions, and their families) are not included. Dwellings occupied by persons having diplomatic immunity have also been excluded.

Although careful efforts are made to keep errors in the Census to a minimum, the large and complex task of processing Census data invariably results in minor discrepancies between the Census results produced at different stages of the Census programme. Because of the complexity of processing, and the fact that tabulations are produced progressively, it is frequently not practicable to rectify such small discrepancies. Consequently, some differences will be evident between tables included in a particular Census publication, as well as between a particular Census publication and previous publications. In all such cases the differences are small (generally no more than .02%) and in no way affect the general validity of the Census results.

Any discrepancies in the addition of percentages to totals within tables in this bulletin are due to rounding.

Section 2. Geographical Distribution

New criteria were adopted at the 1966 Census for the delimitation of urban centres, a full description of which is contained in Field Count Statement No. 4. In this bulletin, totals for each section of State only are published, namely:

(a) Metropolitan Areas - These areas are the "urban centres" of each of the six State capital cities and of Canberra in the Australian Capital Territory. Briefly, "urban" includes all that area with a population density of 500 or more persons per square mile, together with some other areas (e.g. industrial areas) classified as "urban" on other grounds. The urban boundary is a moving boundary, which from Census to Census, as urbanisation proceeds, will move outwards to encompass peripheral development. Statistics for this area are comparable with statistics for other urban centres which have been delimited according to the same criteria.

(b) Other Urban - Includes all urban centres other than the Metropolitan Areas.

(c) Rural - Includes all areas not included in (a) or (b) above.

Section 3. Definitions

At the 1966 Census the following definitions were used as a basis for the Census of Dwellings.

(a) An "occupied dwelling" is any habitation occupied by a "household group" and may comprise the whole or only a part of a building.

(b) A "household group" is a person or group of persons living as a domestic unit with common eating arrangements.

The number of "occupied dwellings" and the number of "households" are therefore identical by definition.

The lack of a structural definition of a dwelling is not considered a significant disadvantage in Australia as the majority of households do in fact each occupy one distict dwelling structure (i.e. a house or a self-contained flat).

Section 4. Class of Dwelling

Details of the numbers of each class of dwelling have been obtained from householders' statements made in accordance with the following instructions.

"State below whether the dwelling is a -

Private house (including semi-detached and terrace house).
Share of private house.
Self-contained flat (including home unit).
Share of a flat.
Room(s), apartment or flat (not self-contained).
Shed, hut, caravan, tent, boat, etc.
Licensed hotel, motel, hostel, boarding house, institution, barracks, staff quarters, etc.

Where a private house or flat is shared without structural subdivision by two or more household groups each householder should fill in a separate Householder's Schedule.

"Self-contained" means able to be completely closed off and with own cooking and bathing facilities."

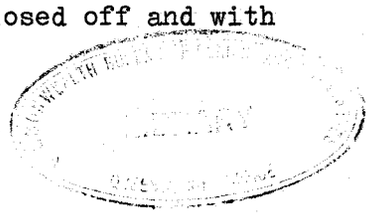

Dwellings are classified as follows:

Private dwellings -

- Private house
- Share of private house
- Self-contained flat
- Share of self-contained flat
- Shed, hut, tent, caravan, etc.
- "Other" private dwellings

Non-private dwellings -

These include -

- licensed hotels
- motels
- boarding houses
- educational institutions
- religious institutions
- charitable institutions
- hospitals
- staff barracks
- etc.

Where the class of dwelling was "not stated" a class was allocated prior to tabulation on the basis of other information in the Census Schedule or answers given for neighbouring dwellings.

Persons not enumerated in dwellings

Persons who on Census night were camping out, travelling on board ships in Australian waters, or ships which had left an Australian port prior to Census night with a next port of call in Australia or were enumerated on long-distance trains, motor coaches or aircraft are not regarded as living in a dwelling for Census purposes. Persons classified as "camping out" include those living temporarily (e.g. on holidays) in tents, caravans or houseboats, or who were "camped out" on Census night. If a tent, caravan or houseboat constituted a semi-permanent dwelling it was classified as a dwelling and is included in Table 1 of this bulletin.

TABLE 1. - NUMBER OF DWELLINGS, BY CLASS, NUMBERS AND PERCENTAGE DISTRIBUTION, URBAN AND RURAL

WESTERN AUSTRALIA, CENSUSES, 1961 AND 1966

Class of dwelling	Census, 30 June 1961		Census, 30 June 1966					Intercensal increase or decrease
	Total	Proportion of total occupied dwellings	Urban		Rural	Total	Proportion of total occupied dwellings	
			Metropolitan	Other				
		%					%	
OCCUPIED DWELLINGS -								
Private dwellings -								
Private house	175,495	90.31	124,434	33,157	43,309	200,900	89.42	25,405
Share of private house	2,788	1.43	(a) 679	(a) 81	(a) 84	844	0.38	-1,944
Self-contained flat	8,672	4.46	11,596	1,790	688	14,074	6.26	(b) 5,420
Share of self-contained flat	(b)	(b)	(c) 13	(c) 3	(c) 2	18	0.01	
Shed, hut, tent, etc.	3,641	1.87	103	859	2,477	3,439	1.53	-202
Other private dwellings	1,020	0.52	1,687	336	146	2,169	0.97	1,149
Total private dwellings	191,616	98.61	138,512	36,226	46,706	221,444	98.57	29,828
Non-private dwellings (d)	2,701	1.39	997	680	1,542	3,219	1.43	518
TOTAL OCCUPIED DWELLINGS	194,317	100.00	139,509	36,906	48,248	224,663	100.00	30,346
TOTAL UNOCCUPIED DWELLINGS (e)	13,705	..	4,722	4,668	8,575	17,965	..	4,260

(a) Represents 333 private houses in the Perth Metropolitan area, 40 in other urban areas and 40 in rural areas. (b) At the 1961 Census share of self-contained flat was not separately identified. In cases where more than one household group were occupying a self-contained flat they were counted as one household group occupying a self-contained flat. (c) Represents 6 self-contained flats in the Perth Metropolitan area, 1 in other urban areas and 1 in rural areas. (d) Details of the number of each of the types of non-private dwellings referred to on Page 4 are available on request. (e) See section 11. Minus sign (-) denotes decrease.

TABLE 2. - NUMBER OF INMATES, BY CLASS OF DWELLING, NUMBERS AND PERCENTAGE DISTRIBUTION

URBAN AND RURAL : WESTERN AUSTRALIA, CENSUSES, 1961 AND 1966

Particulars	Census, 30 June 1961		Census, 30 June 1966					Intercensal increase or decrease
	Total	Proportion of total population %	Urban		Rural	Total	Proportion of total population %	
			Metropolitan	Other				
Persons enumerated in -								
Private dwellings -								
Private house	652,070	88.52	446,217	122,345	167,069	735,631	87.92	83,561
Share of private house	6,909	0.94	1,683	251	286	2,220	0.27	-4,689
Self-contained flat	18,977	2.58	23,489	4,292	2,015	29,796	3.56	(a) 10,840
Share of self-containted flat	(a)	(a)	15	3	3	21	0.00	
Shed, hut, tent, etc.	8,598	1.17	225	2,076	6,117	8,418	1.01	-180
Other private dwellings	1,853	0.25	2,638	604	330	3,572	0.43	1,719
Total Private Dwellings	688,407	93.45	474,267	129,571	175,820	779,658	93.19	91,251
Non-private dwellings	43,755	5.94	25,590	10,177	16,756	52,523	6.28	8,768
Total Occupied Dwellings	732,162	99.39	499,857	139,748	192,576	832,181	99.47	100,019
Persons not enumerated in dwellings -								
Campers-out	1,450	0.20	112	519	823	1,454	0.17	4
Migratory	3,017	0.41	..	..	..	3,038	0.36	21
TOTAL POPULATION	736,629	100.00	499,969	140,267	193,399	(b) 836,673	100.00	100,044

(a) See note (b) to Table 1. (b) Includes population classed as migratory. Minus sign (-) denotes decrease.

TABLE 3. - NUMBER OF OCCUPIED PRIVATE HOUSES, SELF-CONTAINED FLATS AND OTHER PRIVATE DWELLINGS, NON-PRIVATE DWELLINGS AND UNOCCUPIED DWELLINGS, URBAN AND RURAL WESTERN AUSTRALIA, CENSUSES, 1961 AND 1966

Section of State	1961 Census total dwellings (a)	Census, 30 June 1966						
		Occupied private dwellings				Occupied non-private dwellings	Unoccupied dwellings	Total dwellings
		Private houses	Self-contained flats	Other private dwellings	Total private dwellings			
URBAN -								
Perth Met. Area	n.a.	124,434	11,596	2,482	138,512	997	4,722	144,231
Other Urban	n.a.	33,157	1,790	1,279	36,226	680	4,668	41,574
Total Urban	n.a.	157,591	13,386	3,761	174,738	1,677	9,390	185,805
RURAL	n.a.	43,309	688	2,709	46,706	1,542	8,575	56,823
TOTAL WESTERN AUSTRALIA	208,022	200,900	14,074	6,470	221,444	3,219	17,965	242,628

(a) It has not been found possible to provide all 1961 Census dwelling statistics on a basis comparable with that adopted for 1966.

5. Material of Outer Walls

At the 1966 Census each householder was asked to state the material of which the outer walls of the dwelling was built in accordance with the following instructions.

> "Material of which Outer Walls are Built. State below whether brick, brick veneer, fibro-cement, wood, stone, concrete, iron, or other material (please specify). If more than one material state the one most largely used."

At the 1961 Census, dwellings with walls of brick veneer were not separately identified and for tabulation purposes were included with brick walled dwellings. However, in view of the increased use of brick veneer in the construction of dwellings, separate details are shown for the 1966 Census.

In the small number of cases where material of outer walls was not stated a material was selected during processing of the 1966 Census Schedules. Selection was based upon the answer given for the geographically nearest dwelling of the same class as the dwelling for which material of outer walls was not stated.

TABLE 4. - NUMBER OF OCCUPIED PRIVATE HOUSES AND SELF-CONTAINED FLATS BY MATERIAL OF OUTER WALLS : WESTERN AUSTRALIA, CENSUSES, 1961 AND 1966

Material of outer walls	Census, 30 June 1961				Census, 30 June 1966			
	Houses	Proportion of total occupied private houses	Flats	Proportion of total occupied private flats	Houses	Proportion of total occupied private houses	Flats	Proportion of total occupied private flats
Brick	74,939	42.70	6,579	75.86	89,366	44.48	11,070	78.66
Brick veneer(a)	(b)	(b)	(b)	(b)	10,938	5.44	231	1.64
Stone	3,303	1.88	238	2.74	3,080	1.53	243	1.73
Concrete	4,815	2.74	156	1.80	4,661	2.32	412	2.93
Wood	29,744	16.95	474	5.47	26,242	13.06	568	4.04
Iron, tin	5,330	3.04	153	1.76	4,088	2.03	181	1.29
Fibro-cement	55,637	31.70	1,043	12.03	61,287	30.51	1,358	9.65
Other	1,615	0.92	19	0.22	1,238	0.62	11	0.08
Not stated	112	0.06	10	0.12	(b)	(b)	(b)	(b)
TOTAL	175,495	100.00	(c)8,672	100.00	200,900	100.00	14,074	100.00

(a) So described in individual Census Schedules. (b) See Section 5 above.
(c) See note (b) to Table 1.

6. Number of Rooms

At the 1966 Census each householder was asked to state the number of rooms in the dwelling in accordance with the following instructions.

> "State below the number of rooms in this dwelling. Count all rooms (including permanently enclosed sleep-out) except bathroom, toilet, pantry, laundry or storeroom.
>
> Note: Rooms in non-attached buildings should be included only if used for living or sleeping purposes by members of this household. A combined living-dining room or combined kitchen-living or kitchen-dining room should be counted as one room.
>
> A shared kitchen or shared living room in a shared house should be included only by the owner or principal tenant."

The specific instructions relating to non-attached buildings were included at the 1961 Census but those relating to combined-usage rooms were introduced at the 1966 Census.

Where the number of rooms in a dwelling was not stated a number was allocated prior to tabulation, on the basis of the answer given for the geographically nearest dwelling of the same class except in the case of sheds, huts, tents, garages, caravans and houseboats where allocation was made by the use of a series of random numbers. The random numbers, which ranged from 1 to 8 rooms, were based upon the distribution of the number of rooms recorded in these types of dwellings at the 1961 Census.

The number of cases for which number of rooms was not stated is relatively small.

TABLE 5. - NUMBER OF OCCUPIED PRIVATE DWELLINGS, BY CLASS AND NUMBER OF ROOMS
WESTERN AUSTRALIA, CENSUSES, 1961 AND 1966

Number of rooms per dwelling	Private house	Share of private house	Self-contained flat	Share of self-contained flat (a)	Sheds, huts, etc.	Other occupied private dwellings	Total occupied private dwellings
CENSUS, 30 JUNE 1961							
1	108	202	93	..	1,649	251	2,303
2	1,523	592	1,147	..	933	296	4,491
3	5,815	842	2,764	..	426	283	10,130
4	37,176	605	2,891	..	214	112	40,998
5	70,491	393	1,143	..	49	32	72,108
6	40,173	66	403	..	4	8	40,654
7	13,122	15	107	..	2	3	13,249
8	4,314	5	50	..	1	1	4,371
9	1,486	1	29	..	..	..	1,516
10	628	5	2	..	..	..	635
11 and over	473	1	2	..	..	3	479
Not stated	186	61	41	..	363	31	682
TOTAL	175,495	2,788	8,672	..	3,641	1,020	191,616
Average number of rooms per dwelling	5.22	3.27	3.69	..	1.81	2.45	5.05
CENSUS, 30 JUNE 1966							
1	185	55	282	3	2,036	733	3,294
2	1,568	204	2,869	4	803	577	6,025
3	5,919	231	4,835	4	344	494	11,827
4	34,765	162	4,054	4	191	192	39,368
5	86,089	110	1,390	2	45	88	87,724
6	45,088	41	404	..	11	48	45,592
7	17,722	26	141	..	3	21	17,913
8	6,069	7	61	..	1	13	6,151
9	1,986	5	14	1	..	2	2,008
10	841	1	14	..	..	..	856
11 and over	668	2	10	..	5	1	686
TOTAL	200,900	844	14,074	18	3,439	2,169	221,444
Average number of rooms per dwelling	5.32	3.46	3.41	3.22	1.79	2.37	5.11

(a) See note (b) to Table 1.

TABLE 6. - NUMBER OF OCCUPIED PRIVATE DWELLINGS, BY NUMBER OF ROOMS NUMBERS AND PERCENTAGE DISTRIBUTION, URBAN AND RURAL WESTERN AUSTRALIA, CENSUSES, 1961 AND 1966

Number of rooms per dwelling	Census, 30 June 1961		Census, 30 June 1966					
	Total	Proportion of total occupied private dwellings	Urban		Rural	Total	Proportion of total occupied private dwellings	Inter-censal increase or decrease
			Metro-politan	Other				
		%					%	
1	2,303	1.20	1,028	686	1,580	3,294	1.49	991
2	4,491	2.34	3,795	902	1,328	6,025	2.72	1,534
3	10,130	5.29	7,292	2,068	2,467	11,827	5.34	1,697
4	40,998	21.40	24,075	7,133	8,160	39,368	17.78	-1,630
5	72,108	37.63	57,824	14,685	15,215	87,724	39.61	15,616
6	40,654	21.22	29,088	6,939	9,565	45,592	20.59	4,938
7	13,249	6.91	10,427	2,649	4,837	17,913	8.09	4,664
8	4,371	2.28	3,336	802	2,013	6,151	2.78	1,780
9	1,516	0.79	977	230	801	2,008	0.91	492
10	635	0.33	410	73	373	856	0.39	221
11 and over	479	0.25	262	62	362	686	0.31	207
Not stated	682	0.36	(a)	(a)	(a)	(a)	(a)	(a)
TOTAL	191,616	100.00	138,514	36,229	46,701	221,444	100.00	29,828

(a) See Section 6 above.

NOTE. Minus sign (-) denotes decrease.

7. Number of Inmates

The number of inmates of a dwelling relates to the number of persons actually enumerated in that dwelling (i.e. the number of persons who spent the night of Thursday 30 June 1966, in the dwelling) and does not include persons who normally reside at that dwelling but spent Census night elesewhere.

TABLE 7. - NUMBER OF OCCUPIED PRIVATE DWELLINGS, BY CLASS AND NUMBER OF INMATES : WESTERN AUSTRALIA, CENSUSES, 1961 AND 1966

Number of inmates per dwelling	Private house	Share of private house	Self-contained flat	Share of self-contained flat (a)	Sheds, huts, etc.	Other occupied private dwellings	Total occupied private dwellings
CENSUS, 30 JUNE 1961							
1	13,958	874	2,629	..	1,857	559	19,877
2	38,547	861	3,630	..	660	271	43,969
3	32,174	452	1,302	..	346	98	34,372
4	36,762	277	633	..	304	45	38,021
5	27,155	188	309	..	172	27	27,851
6	15,182	78	105	..	117	11	15,493
7	6,744	33	44	..	67	7	6,895
8	3,022	16	15	..	53	..	3,106
9	1,062	8	4	..	23	..	1,097
10	493	1	..	..	16	..	510
11 and over	396	..	1	..	26	2	425
TOTAL	175,495	2,788	8,672	..	3,641	1,020	191,616
TOTAL INMATES	652,070	6,909	18,977	..	8,598	1,853	688,407
Average number of inmates per dwelling	3.72	2.48	2.19	..	2.36	1.82	3.59

For footnote see end of Table.

TABLE 7. - NUMBER OF OCCUPIED PRIVATE DWELLINGS, BY CLASS AND NUMBER OF INMATES : WESTERN AUSTRALIA, CENSUSES, 1961 AND 1966 - cont'd

Number of Inmates per dwelling	Private house	Share of private house	Self-contained flat	Share of self-contained flat (a)	Sheds, huts, etc.	Other occupied private dwellings	Total occupied private dwellings
			CENSUS, 30 JUNE 1966				
1	17,588	250	4,424	15	1,423	1,331	25,031
2	45,788	245	6,061	3	820	518	53,435
3	36,454	140	2,055	..	407	174	39,230
4	40,701	96	950	..	349	91	42,187
5	30,389	49	355	..	193	31	31,017
6	17,067	32	138	..	110	14	17,361
7	7,466	19	59	..	69	6	7,619
8	3,257	12	21	..	29	2	3,321
9	1,217	..	9	..	17	..	1,243
10	517	1	2	..	10	..	530
11 and over	456	..	..	..	12	2	470
TOTAL	200,900	844	14,074	18	3,439	2,169	221,444
TOTAL INMATES	735,631	2,220	29,796	21	8,418	3,572	779,658
Average number of inmates per dwelling	3.66	2.63	2.12	1.17	2.45	1.65	3.52

(a) See note (b) to Table 1.

TABLE 8. - NUMBER OF OCCUPIED PRIVATE DWELLINGS, BY NUMBER OF INMATES NUMBERS AND PERCENTAGE DISTRIBUTION, URBAN AND RURAL : WESTERN AUSTRALIA CENSUSES, 1961 AND 1966

Number of inmates per dwelling	Census, 30 June 1961		Census, 30 June 1966					
			Urban					
	Total	Proportion of total occupied private dwellings	Metro-politan	Other	Rural	Total	Proportion of total occupied private dwellings	Intercensal increase
		%					%	
1	19,877	10.37	15,838	4,218	4,975	25,031	11.30	5,154
2	43,969	22.95	35,170	8,679	9,586	53,435	24.13	9,466
3	34,372	17.94	24,975	6,149	8,106	39,230	17.72	4,858
4	38,021	19.84	27,101	6,545	8,541	42,187	19.05	4,166
5	27,851	14.53	18,931	5,103	6,983	31,017	14.01	3,166
6	15,493	8.09	9,835	2,984	4,542	17,361	7.84	1,868
7	6,895	3.60	4,028	1,399	2,192	7,619	3.44	724
8	3,106	1.62	1,610	663	1,048	3,321	1.50	215
9	1,097	0.57	594	272	377	1,243	0.56	146
10	510	0.27	246	100	184	530	0.24	20
11 and over	425	0.22	186	117	167	470	0.21	45
TOTAL	191,616	100.00	138,514	36,229	46,701	221,444	100.00	29,828
TOTAL INMATES	688,407	..	474,267	129,571	175,820	779,658	..	91,251
Average number of inmates per dwelling	3.59	..	3.42	3.58	3.76	3.52	..	..

TABLE 9. - NUMBER OF OCCUPIED PRIVATE HOUSES, SELF-CONTAINED FLATS AND OTHER PRIVATE DWELLINGS, BY NUMBER OF INMATES, AND NUMBER OF ROOMS PER DWELLING : WESTERN AUSTRALIA, CENSUS, 30 JUNE 1966

Number of inmates per dwelling	Dwellings with rooms numbering										Total
	1	2	3	4	5	6	7	8	9	10 & over	
PRIVATE HOUSES											
1	137	786	1,624	5,089	5,681	2,937	914	253	81	86	17,588
2	23	492	1,957	11,574	18,027	9,199	3,120	912	287	197	45,788
3	11	129	931	6,733	15,890	8,053	3,097	1,058	317	235	36,454
4	7	81	689	5,813	19,343	9,352	3,506	1,237	397	276	40,701
5	4	40	361	3,111	14,608	7,535	3,088	1,017	363	262	30,389
6	2	20	189	1,435	7,576	4,442	2,100	815	267	221	17,067
7	1	7	80	583	3,066	2,019	1,058	396	148	108	7,466
8	..	7	39	259	1,187	942	467	219	66	71	3,257
9	..	2	19	83	411	347	197	92	39	27	1,217
10 and over	..	4	30	85	300	262	175	70	21	26	973
TOTAL	185	1,568	5,919	34,765	86,089	45,088	17,722	6,069	1,986	1,509	200,900
SELF-CONTAINED FLATS											
1	217	1,334	1,535	1,031	229	45	18	13	1	1	4,424
2	46	1,305	2,268	1,770	487	125	41	10	2	7	6,061
3	15	189	671	743	307	85	26	10	3	6	2,055
4	4	34	259	356	193	71	19	5	3	6	950
5	..	5	72	107	97	42	19	8	3	2	355
6	..	2	19	31	50	18	7	10	1	..	138
7	..	..	9	10	17	10	7	4	..	2	59
8	..	..	1	2	9	7	2	..	..	..	21
9	..	..	1	3	1	1	2	..	1	..	9
10 and over	..	..	..	1	..	..	..	1	..	..	2
TOTAL	282	2,869	4,835	4,054	1,390	404	141	61	14	24	14,074

TABLE 9. - NUMBER OF OCCUPIED PRIVATE HOUSES, SELF-CONTAINED FLATS AND OTHER PRIVATE DWELLINGS, BY NUMBER OF INMATES, AND NUMBER OF ROOMS PER DWELLING : WESTERN AUSTRALIA, CENSUS, 30 JUNE 1966 - continued

Number of inmates per dwelling	Dwellings with rooms numbering										Total
	1	2	3	4	5	6	7	8	9	10 & over	
OTHER PRIVATE DWELLINGS											
1	1,647	771	343	153	53	28	15	4	1	4	3,019
2	628	390	321	142	59	26	13	3	3	1	1,586
3	248	167	151	88	36	16	7	4	3	1	721
4	165	119	111	71	39	18	8	4	..	1	536
5	79	52	67	35	33	5	..	2	..	..	273
6	28	40	31	31	14	2	6	3	..	1	156
7	21	25	19	19	4	5	1	..	..	..	94
8	5	13	12	6	5	..	..	1	..	1	43
9	3	6	6	2	..	..	..	..	..	..	17
10 and over	3	5	12	2	2	..	..	..	1	..	25
TOTAL	2,827	1,588	1,073	549	245	100	50	21	8	9	6,470
TOTAL OCCUPIED PRIVATE DWELLINGS											
1	2,001	2,891	3,502	6,273	5,963	3,010	947	270	83	91	25,031
2	697	2,187	4,546	13,486	18,573	9,350	3,174	925	292	205	53,435
3	274	485	1,753	7,564	16,233	8,154	3,130	1,072	323	242	39,230
4	176	234	1,059	6,240	19,575	9,441	3,533	1,246	400	283	42,187
5	83	97	500	3,253	14,738	7,582	3,107	1,027	366	264	31,017
6	30	62	239	1,497	7,640	4,462	2,113	828	268	222	17,361
7	22	32	108	612	3,087	2,034	1,066	400	148	110	7,619
8	5	20	52	267	1,201	949	469	220	66	72	3,321
9	3	8	26	88	412	348	199	92	40	27	1,243
10 and over	3	9	42	88	302	262	175	71	22	26	1,000
TOTAL	3,294	6,025	11,827	39,368	87,724	45,592	17,913	6,151	2,008	1,542	221,444

8. Nature of Occupancy

At the 1966 Census each householder in Western Australia was asked to state the nature of occupancy of the dwelling according to the following instructions.

"Indicate the basis on which the dwelling is occupied (mark with a cross in the appropriate box) -

Owner (including persons buying or paying off the dwelling) .. .. ☐

Tenant or Subtenant

Of the State Housing Commission of Western Australia .. .. .. ☐

Of other Landlord .. .. ☐

Caretaker .. .. ☐

Other (please specify) ....."

At the 1961 Census persons paying interest only on a mortgage on the dwelling were instructed to enter "owner" but a person buying a house by regular payments including interest and principal was instructed to enter "purchaser by instalment". Despite these specific instructions it is probable that some "purchasers by instalment" described themselves on 1961 Census Schedules as "owners" especially in cases where they possessed the title to the property. However the extent of such mis-statements has not been measured. At the 1966 Census, as the two categories can be logically grouped, separate details for "owners" and "purchasers by instalment" were not collected.

TABLE 10. - NUMBER OF OCCUPIED PRIVATE HOUSES AND SELF-CONTAINED FLATS BY NATURE OF OCCUPANCY, NUMBERS AND PERCENTAGE DISTRIBUTION URBAN AND RURAL : WESTERN AUSTRALIA, CENSUSES, 1961 AND 1966

Nature of occupancy	Census, 30 June 1961		Census, 30 June 1966					Inter-censal increase or decrease
	Total	Proportion of occupied private houses and flats %	Urban		Rural	Total	Proportion of occupied private houses and flats %	
			Metro-politan	Other				
PRIVATE HOUSES								
Owner Purchaser by instalments	129,583	73.84	98,560	21,915	30,036	150,511	74.92	20,928
Tenant of State Housing Commission	10,237	5.83	10,000	4,500	1,677	16,177	8.05	5,940
Other tenant	31,473	17.93	14,619	6,040	8,884	29,543	14.71	-1,930
Other methods of occupancy	3,651	2.08	1,016	540	2,283	3,839	1.91	188
Not stated	551	0.31	239	162	429	830	0.41	279
TOTAL	175,495	100.00	124,434	33,157	43,309	200,900	100.00	25,405
SELF-CONTAINED FLATS								
Owner Purchaser by instalments	1,100	12.68	1,492	205	182	1,879	13.35	779
Tenant of State Housing Commission	698	8.05	912	146	55	1,113	7.91	415
Other tenant	6,617	76.30	8,980	1,350	366	10,696	76.00	4,079
Other methods of occupancy	235	2.71	175	59	75	309	2.20	74
Not stated	22	0.25	37	30	10	77	0.55	55
TOTAL	(a)8,672	100.00	11,596	1,790	688	14,074	100.00	5,402

(a) See note (b) to Table 1.

NOTE. Minus sign (-) denotes decrease.

9. Facilities

At the 1966 Census each householder was asked to state the facilities installed in the dwelling according to the following instructions.

"State "Yes" or "No" whether the dwelling has the following facilities

(a) Gas — (i) Mains .....
(ii) Bottled .....

(b) Electricity — (i) Mains .....
(ii) Home generated .....

(c) Television Set .....

(d) Kitchen* .....

(e) Bathroom* .....

* If shared with another household add "S"."

Data relating to kitchens and bathrooms was sought for office use only and has not been tabulated.

At the 1961 Census there was no specific provision on the Schedule for householders with a power supply other than mains (i.e. home generated electricity or bottled gas); it was anticipated that such dwellings would be included in either the gas or electricity category by householders. However, it is possible that at the 1961 Census a number of householders, whose dwellings had a non-mains source of power refrained from stating the facilities of their dwellings. The instructions were revised at the 1966 Census and provision was made for the specific inclusion of dwellings with a non-mains power supply.

TABLE 11. - NUMBER OF OCCUPIED PRIVATE HOUSES AND SELF-CONTAINED FLATS BY FACILITIES, URBAN AND RURAL : WESTERN AUSTRALIA, CENSUSES, 1961 AND 1966

Facilities	Census, 30 June 1961 total	Census, 30 June 1966			
		Urban		Rural	Total
		Metro-politan	Other		
PRIVATE HOUSES					
Gas only	419	58	57	616	731
Electricity only	112,086	72,139	26,920	27,583	126,642
Gas and electricity	56,101	52,050	5,886	12,480	70,416
Neither gas nor electricity	9,401	103	211	2,336	2,650
Not stated	1,129	84	83	294	461
TOTAL	(a)179,136	124,434	33,157	43,309	200,900
Television set	68,424	106,988	15,747	19,813	142,548
SELF-CONTAINED FLATS					
Gas only	7	8	8	6	22
Electricity only	2,948	3,460	1,368	430	5,258
Gas and electricity	5,667	8,101	398	234	8,733
Neither gas nor electricity	33	5	3	12	20
Not stated	17	22	13	6	41
TOTAL	(b) 8,672	11,596	1,790	688	14,074
Television set	2,514	7,332	549	245	8,126

(a) Includes sheds, huts, etc. (b) See note (b) to Table 1.

NOTE. Dwellings for which electricity was not stated but which had television have been classified as having electricity and therefore included as such in this table.

10. Number of Motor Vehicles

At the 1966 Census each householder was asked to state the number of motor vehicles at the dwelling in accordance with the following instructions.

"State below the number of Motor Vehicles (excluding Motor Cycles and Scooters) used by members of this household that were garaged or parked at or near this dwelling for the night of Thursday, 30 June. If no motor vehicles, write "NIL."

Information relating to number of motor vehicles was not sought at the 1961 Census.

Details of the number of motor vehicles were obtained only for private dwellings.

TABLE 12. - NUMBER OF OCCUPIED PRIVATE HOUSES AND SELF-CONTAINED FLATS, BY NUMBER OF MOTOR VEHICLES : URBAN AND RURAL, WESTERN AUSTRALIA CENSUS, 30 JUNE 1966

Number of vehicles	Urban				Rural		Total	
	Metropolitan		Other					
	Houses	Flats	Houses	Flats	Houses	Flats	Houses	Flats
No vehicles	25,540	4,242	5,631	512	4,166	117	35,337	4,871
1 vehicle	67,533	5,969	19,225	968	19,660	389	106,418	7,326
2 vehicles	24,576	963	6,186	175	10,614	127	41,376	1,265
3 "	4,340	121	1,187	34	5,109	24	10,636	179
4 or more vehicles	883	24	316	8	3,134	12	4,333	44
Not stated	1,562	277	612	93	626	19	2,800	389
TOTAL	124,434	11,596	33,157	1,790	43,309	688	200,900	14,074
TOTAL VEHICLES	133,498	8,382	36,584	1,458	70,515	770	240,597	10,610

11. Unoccupied Dwellings

For dwellings not occupied on the night of the Census, collectors were required to determine as many particulars as possible and to enter on the Schedule the reason why the dwelling was unoccupied.

Unoccupied dwellings include vacant dwellings available for sale or renting; dwellings such as weekenders or holiday homes and seasonal workers' quarters which were not occupied on Census night; dwellings normally occupied but whose occupants were temporarily absent on the night of the Census; newly completed dwellings whose owners or tenants had not entered into occupation on Census night; dwellings described as "to be demolished", "condemned", "exhibition home", etc; and buildings constructed as dwellings but used for non-dwelling purposes on the night of the Census. The total number of unoccupied dwellings does not, therefore, represent the number of vacant houses and flats available for sale or renting.

TABLE 13. - NUMBER OF UNOCCUPIED DWELLINGS, BY CLASS, URBAN AND RURAL WESTERN AUSTRALIA, CENSUSES, 1961 AND 1966

Class of dwelling	Census, 30 June 1961 total	Census, 30 June 1966			
		Urban		Rural	Total
		Metropolitan	Other		
Private house	12,349	3,749	4,055	7,142	14,946
Self-contained flat	845	891	385	100	1,376
Other private dwellings (a)	96	74	208	863	1,145
Non-private dwellings (a)	98	8	20	470	498
Not stated	317	..	..	..	..
TOTAL UNOCCUPIED DWELLINGS	13,705	4,722	4,668	8,575	17,965

(a) The inter-censal increase in unoccupied other private and non-private dwellings is mainly the result of a better coverage at the 1966 Census of dwellings occupied for only a short period of time each year, such as shearers' huts, seasonal workers' quarters, etc.

LIST OF 1966 CENSUS PUBLICATIONS ISSUED

State	Field Count Statements	Census Bulletins							
		Summary of Pop. (1)	Summary of Dwgs (2)	Age x Marital Status (3)	Industry x Age (4)	O/S Born B'place x Nat'y (5)	Industry x Occ.St. (6)	Mar.St. x Age x Occ.St. (7)	Pop./ Dwgs. x L.G.A's (8)
1 N.S.W.	No.6 22.12.66	13.10.67	14.2.69	8.3.68	10.4.68	14.2.68	22.5.68	9.5.68	13. 3.69
2 Vic.	No.7 10. 1.67	20.10.67	27.3.69	19.3.68	24.5.68	14.2.68	22.5.68	9.5.68	21. 2.69
3 Qld	No.8 19. 1.67	27.10.67	2.6.69	19.3.68	18.5.68	24.5.68	9.7.68	26.6.68	13.12.68
4 S.A.	No.9 20. 1.67	17.11.67	23. 5.69	26.3.68	5.6.68	14.6.68	9.7.68	26.6.68	29.10.68
5 W.A.	No.10 24. 1.67	7.11.67	2.6.69	9.2.68	23.2.68	9.2.68	1.3.68	23.2.68	8. 5.68
6 Tas.	No.11 27. 1.67	2.11.67		1.3.68	10.4.68	6.3.68	26.3.68	19.3.68	26. 6.68
7 N.T.	No.12 10. 2.67	10.11.67		10.4.68	5.6.68	14.6.68	17.7.68	2.8.68	23. 8.68
8 A.C.T.	Nos.1&5 22. 7.66 and 2.12.66	11. 4.67	22.6.67	26.4.67	3.5.67	4.5.67	9.5.67	10.5.67	23. 6.67
9 Aust.	Nos.3&4 13.10.66 and 14.11.66	15.12.67	7.2.68 (Interim)	24.5.68	21.6.68	23.7.68	31.5.68	21.6.68	

F.C. Statement No.2 - Population: Nauru, Norfolk Island, Christmas Island and Cocos (Keeling) Islands - 22.7.66.

Census Bulletin No.10.1 - Summary of Population : Territory of Norfolk Island - 21.6.68
Census Bulletin No.11.1 - Summary of Population : Territory of Christmas Island - 25.10.68
Census Bulletin No.12.1 - Summary of Population : Territory of Cocos (Keeling) Islands - 25.10.68
Census Bulletin No.13.1 - Summary of Population : Nauru - 1.11.68
The Aboriginal Population (Revised Statement) : States and Territories of Australia - 27.11.67
The Aboriginal Population of Australia - Summary of Characteristics - 16.4.69

K.M. ARCHER
COMMONWEALTH STATISTICIAN

COMMONWEALTH BUREAU OF CENSUS AND STATISTICS
CANBERRA, A.C.T. 2600 2 JUNE 1969

NOTE. Inquiries concerning these statistics may be made in Canberra by telephoning 489066 Extension 232 or, in each State Capital, by telephoning the office of the Bureau of Census and Statistics.

COMMONWEALTH BUREAU OF CENSUS AND STATISTICS

CANBERRA, AUSTRALIA

To be treated as strictly CONFIDENTIAL and NOT to be published, broadcast or cabled before 6 P.M. on FRIDAY 9 FEBRUARY 1968

CENSUS OF THE COMMONWEALTH OF AUSTRALIA

30 JUNE 1966

CENSUS BULLETIN NO. 5.3 - POPULATION : BY AGE AND MARITAL STATUS

WESTERN AUSTRALIA

CONTENTS

Table		Page
..	Introduction	2
1.	Population, Percentage Distribution, by Marital Status within each Age Group : Census, 30 June 1966	3
2.	Population, Percentage Distribution, by each Age (grouped ages) within each Marital Status : Census, 30 June 1966 ..	4
3.	Males, by Age and Marital Status : Census, 30 June 1966 ..	5
4.	Females, by Age and Marital Status : Census, 30 June 1966 ..	7
5.	Persons, by Age and Marital Status : Census, 30 June 1966 ..	9
..	List of 1966 Census Publications issued	11

Introduction

Statistics of the characteristics of the population and of dwellings as compiled from Householder's Schedules of the Census of 30 June 1966 are being issued progressively in mimeographed bulletins for each State and Territory.

Each bulletin will be allotted a two-figure code (e.g. 5.3). The first digit identifies the State or Territory concerned and follows the order used in Bureau publications, namely:

1 - New South Wales;
2 - Victoria;
3 - Queensland;
4 - South Australia;
5 - Western Australia;
6 - Tasmania;
7 - Northern Territory;
8 - Australian Capital Territory; and
9 - Australia

The second digit identifies the content of the bulletin, as follows:

1. Summary of population;
2. Summary of dwellings;
3. Ages of the population according to marital status;
4. Ages of the population according to industry;
5. Birthplaces of the overseas born population according to nationality;
6. Occupational status of the population according to industry;
7. Occupational status of the population according to age and marital status;
8. Population and dwellings in local government areas.

A list of the 1966 Census bulletins so far issued is contained on page 11.

Additional bulletins containing further cross-classifications and more detailed geographical data will be issued for Australia as a whole during 1968.

The figures published in this bulletin are final.

Persons having diplomatic immunity (diplomatic and home-based staff of diplomatic missions, and their families) are not included.

All tables in this bulletin exclude particulars of full-blood Aborigines. A statement containing details of the Aboriginal population enumerated at the 1966 Census was issued on 27 November 1967. An analysis is now being carried out of all persons who were reported as having some degree of Aboriginal blood at the 1966 Census, and at a later date it is proposed to publish the results of this analysis. The publication will include statistics of characteristics of all persons with Aboriginal blood.

Any discrepancies between totals and sums of components in percentages in tables are due to rounding.

A statement of the procedure used to obtain details of age and of marital status of the population at the 1966 Census is contained in Census Bulletin No. 5.1 - "Summary of Population, Western Australia".

TABLE 1. - POPULATION, PERCENTAGE DISTRIBUTION, BY MARITAL STATUS WITHIN EACH AGE GROUP (a) : WESTERN AUSTRALIA, CENSUS, 30 JUNE 1966

Age last birthday (years)	Total	Marital status					Total
		Never married	Married	Permanently separated (b)	Divorced	Widowed	
		%	%	%	%	%	%
MALES							
0 - 14	133,337	100.00	..	..	..	..	100.00
15 - 19	40,714	98.84	1.11	0.01	0.02	0.02	100.00
20 - 24	31,032	69.07	30.27	0.49	0.11	0.07	100.00
25 - 29	28,135	29.86	68.20	1.37	0.46	0.11	100.00
30 - 34	25,488	15.27	81.71	1.91	0.95	0.17	100.00
35 - 39	28,204	11.79	84.40	2.13	1.33	0.35	100.00
40 - 44	27,700	9.82	85.18	2.59	1.69	0.73	100.00
45 - 49	22,907	9.18	84.73	2.75	2.20	1.14	100.00
50 - 54	22,747	8.79	84.04	3.01	2.21	1.94	100.00
55 - 59	20,634	9.84	81.70	2.70	2.62	3.14	100.00
60 - 64	17,462	10.73	78.66	2.90	2.38	5.34	100.00
65 - 69	12,023	12.06	73.40	2.97	2.15	9.42	100.00
70 - 74	7,513	10.81	69.19	2.80	1.90	15.31	100.00
75 and over	8,795	10.31	55.02	2.76	1.36	30.54	100.00
Total	426,691	52.62	43.41	1.30	0.88	1.79	100.00
FEMALES							
0 - 14	126,843	100.00	..	..	..	..	100.00
15 - 19	38,580	91.65	8.20	0.11	0.01	0.02	100.00
20 - 24	28,476	37.11	61.30	1.27	0.18	0.14	100.00
25 - 29	25,912	10.94	85.91	2.07	0.64	0.43	100.00
30 - 34	23,930	5.78	89.87	2.41	1.25	0.69	100.00
35 - 39	25,986	4.42	89.76	2.84	1.61	1.36	100.00
40 - 44	25,535	4.28	88.20	3.12	1.85	2.55	100.00
45 - 49	22,142	4.78	84.52	3.24	2.27	5.19	100.00
50 - 54	22,103	5.29	80.60	2.90	2.34	8.86	100.00
55 - 59	18,848	7.11	72.93	2.74	2.50	14.72	100.00
60 - 64	15,732	8.12	62.79	2.70	2.40	24.00	100.00
65 - 69	12,652	8.07	51.23	2.44	1.98	36.28	100.00
70 - 74	9,709	8.60	37.69	1.84	1.56	50.31	100.00
75 and over	13,534	8.14	18.65	1.08	0.67	71.46	100.00
Total	409,982	45.62	44.65	1.46	0.92	7.35	100.00
PERSONS							
0 - 14	260,180	100.00	..	..	..	..	100.00
15 - 19	79,294	95.34	4.56	0.06	0.02	0.02	100.00
20 - 24	59,508	53.77	45.11	0.87	0.14	0.10	100.00
25 - 29	54,047	20.79	76.69	1.71	0.55	0.26	100.00
30 - 34	49,418	10.68	85.66	2.15	1.09	0.42	100.00
35 - 39	54,190	8.26	86.97	2.47	1.47	0.84	100.00
40 - 44	53,235	7.16	86.63	2.84	1.77	1.60	100.00
45 - 49	45,049	7.02	84.63	2.99	2.24	3.13	100.00
50 - 54	44,850	7.07	82.35	2.95	2.28	5.35	100.00
55 - 59	39,482	8.54	77.52	2.72	2.56	8.66	100.00
60 - 64	33,194	9.49	71.14	2.80	2.39	14.19	100.00
65 - 69	24,675	10.01	62.03	2.70	2.06	23.19	100.00
70 - 74	17,222	9.56	51.43	2.26	1.71	35.04	100.00
75 and over	22,329	8.99	32.98	1.74	0.94	55.35	100.00
TOTAL	836,673	49.19	44.02	1.38	0.90	4.52	100.00

(a) Recorded ages adjusted by distribution of ages "not stated".
(b) Legally or otherwise.

TABLE 2. - POPULATION, PERCENTAGE DISTRIBUTION, BY EACH AGE (GROUPED AGES)(a) WITHIN EACH MARITAL STATUS : WESTERN AUSTRALIA, CENSUS, 30 JUNE 1966

Age last birthday (years)	Total	Marital status					Total
		Never married	Married	Permanently separated (b)	Divorced	Widowed	
		%	%	%	%	%	%
MALES							
0 - 14	133,337	59.39	..	..	..	..	31.25
15 - 19	40,714	17.92	0.24	0.07	0.24	0.09	9.54
20 - 24	31,032	9.55	5.07	2.76	0.88	0.27	7.27
25 - 29	28,135	3.74	10.36	6.98	3.48	0.39	6.59
30 - 34	25,488	1.73	11.24	8.80	6.44	0.56	5.97
35 - 39	28,204	1.48	12.85	10.84	10.02	1.29	6.61
40 - 44	27,700	1.21	12.74	12.96	12.51	2.64	6.49
45 - 49	22,907	0.94	10.48	11.37	13.50	3.40	5.37
50 - 54	22,747	0.89	10.32	12.38	13.45	5.78	5.33
55 - 59	20,634	0.90	9.10	10.07	14.43	8.46	4.84
60 - 64	17,462	0.83	7.41	9.14	11.09	12.19	4.09
65 - 69	12,023	0.65	4.76	6.45	6.92	14.79	2.82
70 - 74	7,513	0.36	2.81	3.79	3.82	15.03	1.76
75 and over	8,795	0.40	2.61	4.39	3.21	35.10	2.06
Total	426,691	100.00	100.00	100.00	100.00	100.00	100.00
FEMALES							
0 - 14	126,843	67.82	..	..	..	..	30.94
15 - 19	38,580	18.91	1.73	0.70	0.13	0.03	9.41
20 - 24	28,476	5.65	9.54	6.05	1.35	0.14	6.95
25 - 29	25,912	1.52	12.16	8.97	4.43	0.37	6.32
30 - 34	23,930	0.74	11.75	9.64	7.92	0.55	5.84
35 - 39	25,986	0.61	12.74	12.33	11.10	1.17	6.34
40 - 44	25,535	0.58	12.30	13.31	12.53	2.16	6.23
45 - 49	22,142	0.57	10.22	11.99	13.30	3.81	5.40
50 - 54	22,103	0.63	9.73	10.69	13.73	6.50	5.39
55 - 59	18,848	0.72	7.51	8.64	12.48	9.21	4.60
60 - 64	15,732	0.68	5.40	7.08	9.99	12.53	3.84
65 - 69	12,652	0.55	3.54	5.16	6.62	15.23	3.09
70 - 74	9,709	0.45	2.00	2.99	4.00	16.21	2.37
75 and over	13,534	0.59	1.38	2.44	2.41	32.10	3.30
Total	409,982	100.00	100.00	100.00	100.00	100.00	100.00
PERSONS							
0 - 14	260,180	63.22	..	..	..	..	31.10
15 - 19	79,294	18.37	0.98	0.40	0.19	0.04	9.48
20 - 24	59,508	7.78	7.29	4.47	1.12	0.16	7.11
25 - 29	54,047	2.73	11.25	8.01	3.95	0.37	6.46
30 - 34	49,418	1.28	11.49	9.24	7.19	0.55	5.91
35 - 39	54,190	1.09	12.80	11.61	10.57	1.20	6.48
40 - 44	53,235	0.93	12.52	13.14	12.52	2.25	6.36
45 - 49	45,049	0.77	10.35	11.69	13.40	3.73	5.38
50 - 54	44,850	0.77	10.03	11.50	13.59	6.35	5.36
55 - 59	39,482	0.82	8.31	9.32	13.45	9.05	4.72
60 - 64	33,194	0.77	6.41	8.07	10.54	12.46	3.97
65 - 69	24,675	0.60	4.16	5.78	6.77	15.14	2.95
70 - 74	17,222	0.40	2.40	3.38	3.91	15.97	2.06
75 and over	22,329	0.49	2.00	3.38	2.81	32.71	2.67
TOTAL	836,673	100.00	100.00	100.00	100.00	100.00	100.00

(a) Recorded ages adjusted by distribution of ages "not stated". (b) Legally or otherwise.

TABLE 3. - MALES, BY AGE (a) AND MARITAL STATUS : WESTERN AUSTRALIA CENSUS, 30 JUNE 1966

Age last birthday (years)	Marital status					
	Never married	Married	Married but permanently separated (b)	Divorced	Widowed	Total
0 - 14	133,337	..	..	..	..	133,337
15	8,546	1	..	..	..	8,547
16	8,118	..	..	1	2	8,121
17	7,909	13	..	3	2	7,927
18	7,678	86	..	5	1	7,770
19	7,991	352	4	..	2	8,349
15 - 19	40,242	452	4	9	7	40,714
20	5,501	635	11	2	2	6,151
21	4,904	1,205	20	5	3	6,137
22	4,624	1,931	31	4	5	6,595
23	3,419	2,414	30	9	5	5,877
24	2,985	3,207	61	13	6	6,272
20 - 24	21,433	9,392	153	33	21	31,032
25	2,429	3,360	58	19	10	5,876
26	1,917	3,673	79	22	5	5,696
27	1,573	3,841	72	26	7	5,519
28	1,387	4,153	97	26	3	5,666
29	1,094	4,162	80	37	5	5,378
25 - 29	8,400	19,189	386	130	30	28,135
30	967	4,133	93	43	5	5,241
31	787	4,038	77	44	4	4,950
32	740	4,000	110	51	10	4,911
33	698	4,304	110	50	12	5,174
34	700	4,350	97	53	12	5,212
30 - 34	3,892	20,825	487	241	43	25,488
35	729	4,800	110	61	15	5,715
36	656	4,609	115	66	14	5,460
37	605	4,620	100	67	20	5,412
38	696	4,886	128	89	21	5,820
39	640	4,889	147	92	29	5,797
35 - 39	3,326	23,804	600	375	99	28,204
40	646	5,015	148	90	35	5,934
41	529	4,609	140	82	38	5,398
42	517	4,774	131	100	34	5,556
43	514	4,766	168	89	51	5,588
44	513	4,430	130	107	44	5,224
40 - 44	2,719	23,594	717	468	202	27,700
45	546	4,681	154	102	44	5,527
46	436	4,184	122	120	48	4,910
47	347	3,369	122	86	49	3,973
48	401	3,456	106	92	61	4,116
49	373	3,720	125	105	58	4,381
45 - 49	2,103	19,410	629	505	260	22,907
50	390	3,846	140	101	68	4,545
51	382	3,845	115	96	80	4,518
52	417	3,987	136	96	112	4,748
53	390	3,829	140	112	89	4,560
54	421	3,610	154	98	93	4,376
50 - 54	2,000	19,117	685	503	442	22,747
55	408	3,603	119	116	113	4,359
56	414	3,394	87	119	122	4,136
57	361	3,398	125	113	115	4,112
58	435	3,394	105	89	140	4,163
59	413	3,070	121	103	157	3,864
55 - 59	2,031	16,859	557	540	647	20,634

For footnotes see end of Table.

TABLE 3. - MALES, BY AGE (a) AND MARITAL STATUS : WESTERN AUSTRALIA CENSUS, 30 JUNE 1966 - continued

Age last birthday (years)	Marital status					
	Never married	Married	Married but permanently separated (b)	Divorced	Widowed	Total
60	373	3,025	124	84	167	3,773
61	367	2,824	92	104	161	3,548
62	384	2,872	101	89	180	3,626
63	368	2,566	95	69	210	3,308
64	381	2,448	94	69	215	3,207
60 - 64	1,873	13,735	506	415	933	17,462
65	355	2,271	101	66	247	3,040
66	332	2,079	69	78	230	2,788
67	289	1,656	72	37	227	2,281
68	248	1,532	63	40	237	2,120
69	226	1,287	52	38	191	1,794
65 - 69	1,450	8,825	357	259	1,132	12,023
70	221	1,193	51	33	227	1,725
71	165	1,100	34	24	190	1,513
72	164	1,099	38	29	223	1,553
73	135	936	45	35	225	1,376
74	127	870	42	22	285	1,346
70 - 74	812	5,198	210	143	1,150	7,513
75	123	799	45	25	263	1,255
76	117	726	35	22	247	1,147
77	97	600	36	12	222	967
78	109	559	15	19	217	919
79	75	421	21	7	208	732
75 - 79	521	3,105	152	85	1,157	5,020
80	65	378	18	7	210	678
81	52	317	17	7	204	597
82	40	245	13	8	155	461
83	47	177	10	3	154	391
84	47	165	4	7	131	354
80 - 84	251	1,282	62	32	854	2,481
85	30	112	8	..	139	289
86	16	105	5	1	126	253
87	26	60	5	2	100	193
88	11	45	5	..	76	137
89	15	38	1	..	65	119
85 - 89	98	360	24	3	506	991
90	11	27	1	..	41	80
91	8	37	1	..	48	94
92	7	9	1	..	23	40
93	1	7	1	..	12	21
94	2	2	..	..	13	17
90 - 94	29	82	4	..	137	252
95	3	4	..	..	19	26
96	1	3	1	..	2	7
97	2	2	..	..	6	10
98	1	1	..	..	3	5
99	1	..	..	..	..	1
95 - 99	8	10	1	..	30	49
100 and over	..	..	..	..	2	2
TOTAL	224,525	185,239	5,534	3,741	7,652	426,691

(a) Recorded ages adjusted by distribution of ages "not stated".
(b) Legally or otherwise.

TABLE 4. - FEMALES, BY AGE (a) AND MARITAL STATUS : WESTERN AUSTRALIA CENSUS, 30 JUNE 1966

Age last birthday (years)	Marital status					
	Never married	Married	Married but permanently separated (b)	Divorced	Widowed	Total
0 - 14	126,843	..	..	..	..	126,843
15	8,122	4	..	1	..	8,127
16	7,629	85	..	1	..	7,715
17	7,237	351	1	1	1	7,591
18	6,415	937	13	1	2	7,368
19	5,957	1,788	28	1	5	7,779
15 - 19	35,360	3,165	42	5	8	38,580
20	3,441	2,144	40	5	2	5,632
21	2,787	3,184	55	2	9	6,037
22	1,951	3,847	80	9	10	5,897
23	1,321	3,803	75	15	8	5,222
24	1,067	4,477	112	20	12	5,688
20 - 24	10,567	17,455	362	51	41	28,476
25	810	4,409	84	24	23	5,350
26	622	4,372	107	23	12	5,136
27	521	4,538	108	38	19	5,224
28	505	4,503	119	39	30	5,196
29	377	4,440	119	43	27	5,006
25 - 29	2,835	22,262	537	167	111	25,912
30	325	4,464	119	65	31	5,004
31	282	4,199	106	48	28	4,663
32	274	4,209	115	51	32	4,681
33	259	4,380	107	73	30	4,849
34	244	4,253	130	62	44	4,733
30 - 34	1,384	21,505	577	299	165	23,930
35	245	4,658	127	80	49	5,159
36	246	4,639	160	72	60	5,177
37	217	4,574	137	98	79	5,105
38	218	4,734	161	93	81	5,287
39	223	4,721	153	76	85	5,258
35 - 39	1,149	23,326	738	419	354	25,986
40	235	4,679	147	91	96	5,248
41	215	4,384	159	75	113	4,946
42	212	4,538	160	97	133	5,140
43	228	4,496	160	107	157	5,148
44	204	4,424	171	103	151	5,053
40 - 44	1,094	22,521	797	473	650	25,535
45	235	4,382	164	103	217	5,101
46	195	4,055	163	116	204	4,733
47	209	3,318	127	93	209	3,956
48	206	3,456	122	102	227	4,113
49	214	3,503	142	88	292	4,239
45 - 49	1,059	18,714	718	502	1,149	22,142
50	233	3,735	141	107	313	4,529
51	226	3,596	125	99	337	4,383
52	231	3,832	129	107	419	4,718
53	252	3,356	121	101	465	4,295
54	228	3,297	124	104	425	4,178
50 - 54	1,170	17,816	640	518	1,959	22,103
55	238	3,036	113	105	513	4,005
56	273	2,841	105	94	512	3,825
57	274	2,805	103	83	559	3,824
58	285	2,688	102	103	584	3,762
59	270	2,376	94	86	606	3,432
55 - 59	1,340	13,746	517	471	2,774	18,848

For footnotes see end of Table.

TABLE 4. - FEMALES, BY AGE (a) AND MARITAL STATUS : WESTERN AUSTRALIA CENSUS, 30 JUNE 1966 - continued

Age last birthday (years)	Marital status					
	Never married	Married	Married but permanently separated (b)	Divorced	Widowed	Total
60	251	2,414	101	103	674	3,543
61	236	2,017	87	73	714	3,127
62	251	2,075	88	76	782	3,272
63	280	1,811	70	61	765	2,987
64	259	1,561	78	64	841	2,803
60 - 64	1,277	9,878	424	377	3,776	15,732
65	225	1,655	75	61	943	2,959
66	232	1,552	69	63	1,025	2,941
67	213	1,215	65	49	880	2,422
68	185	1,111	51	43	913	2,303
69	166	949	49	34	829	2,027
65 - 69	1,021	6,482	309	250	4,590	12,652
70	183	951	41	37	946	2,158
71	161	745	35	36	895	1,872
72	192	761	35	31	1,004	2,023
73	147	643	32	24	1,016	1,862
74	152	559	36	23	1,024	1,794
70 - 74	835	3,659	179	151	4,885	9,709
75	159	502	29	15	966	1,671
76	114	431	27	13	936	1,521
77	103	324	22	13	862	1,324
78	111	289	9	6	876	1,291
79	87	231	9	5	756	1,088
75 - 79	574	1,777	96	52	4,396	6,895
80	85	177	9	6	725	1,002
81	68	120	9	10	634	841
82	65	103	11	6	607	792
83	52	88	3	5	551	699
84	42	81	5	4	520	652
80 - 84	312	569	37	31	3,037	3,986
85	35	55	5	4	446	545
86	41	39	1	1	406	488
87	36	31	..	1	316	384
88	26	19	5	..	224	274
89	23	9	..	2	203	237
85 - 89	161	153	11	8	1,595	1,928
90	15	12	1	..	176	204
91	7	5	..	..	128	140
92	7	2	..	..	97	106
93	8	2	..	..	89	99
94	4	..	..	..	51	55
90 - 94	41	21	1	..	541	604
95	4	1	..	..	27	32
96	1	2	..	..	26	29
97	2	..	..	..	12	14
98	2	..	1	..	19	22
99	2	1	..	..	9	12
95 - 99	11	4	1	..	93	109
100 and over	2	..	..	..	10	12
TOTAL	187,035	183,053	5,986	3,774	30,134	409,982

(a) Recorded ages adjusted by distribution of ages "not stated".

(b) Legally or otherwise.

TABLE 5. - PERSONS, BY AGE (a) AND MARITAL STATUS : WESTERN AUSTRALIA CENSUS, 30 JUNE 1966

Age last birthday (years)	Marital status					
	Never married	Married	Married but permanently separated (b)	Divorced	Widowed	Total
0 - 14	260,180	..	..	..	..	260,180
15	16,668	5	..	1	..	16,674
16	15,747	85	..	2	2	15,836
17	15,146	364	1	4	3	15,518
18	14,093	1,023	13	6	3	15,138
19	13,948	2,140	32	1	7	16,128
15 - 19	75,602	3,617	46	14	15	79,294
20	8,942	2,779	51	7	4	11,783
21	7,691	4,389	75	7	12	12,174
22	6,575	5,778	111	13	15	12,492
23	4,740	6,217	105	24	13	11,099
24	4,052	7,684	173	33	18	11,960
20 - 24	32,000	26,847	515	84	62	59,508
25	3,239	7,769	142	43	33	11,226
26	2,539	8,045	186	45	17	10,832
27	2,094	8,379	180	64	26	10,743
28	1,892	8,656	216	65	33	10,862
29	1,471	8,602	199	80	32	10,384
25 - 29	11,235	41,451	923	297	141	54,047
30	1,292	8,597	212	108	36	10,245
31	1,069	8,237	183	92	32	9,613
32	1,014	8,209	225	102	42	9,592
33	957	8,684	217	123	42	10,023
34	944	8,603	227	115	56	9,945
30 - 34	5,276	42,330	1,064	540	208	49,418
35	974	9,458	237	141	64	10,874
36	902	9,248	275	138	74	10,637
37	822	9,194	237	165	99	10,517
38	914	9,620	289	182	102	11,107
39	863	9,610	300	168	114	11,055
35 - 39	4,475	47,130	1,338	794	453	54,190
40	881	9,694	295	181	131	11,182
41	744	8,993	299	157	151	10,344
42	729	9,312	291	197	167	10,696
43	742	9,262	328	196	208	10,736
44	717	8,854	301	210	195	10,277
40 - 44	3,813	46,115	1,514	941	852	53,235
45	781	9,063	318	205	261	10,628
46	631	8,239	285	236	252	9,643
47	556	6,687	249	179	258	7,929
48	607	6,912	228	194	288	8,229
49	587	7,223	267	193	350	8,620
45 - 49	3,162	38,124	1,347	1,007	1,409	45,049
50	623	7,581	281	208	381	9,074
51	608	7,441	240	195	417	8,901
52	648	7,819	265	203	531	9,466
53	642	7,185	261	213	554	8,855
54	649	6,907	278	202	518	8,554
50 - 54	3,170	36,933	1,325	1,021	2,401	44,850
55	646	6,639	232	221	626	8,364
56	687	6,235	192	213	634	7,961
57	635	6,203	228	196	674	7,936
58	720	6,082	207	192	724	7,925
59	683	5,446	215	189	763	7,296
55 - 59	3,371	30,605	1,074	1,011	3,421	39,482

For footnotes see end of Table.

TABLE 5. - PERSONS, BY AGE (a) AND MARITAL STATUS : WESTERN AUSTRALIA CENSUS, 30 JUNE 1966 - continued

Age last birthday (years)	Marital status					
	Never married	Married	Married but permanently separated (b)	Divorced	Widowed	Total
60	624	5,439	225	187	841	7,316
61	603	4,841	179	177	875	6,675
62	635	4,947	189	165	962	6,898
63	648	4,377	165	130	975	6,295
64	640	4,009	172	133	1,056	6,010
60 - 64	3,150	23,613	930	792	4,709	33,194
65	580	3,926	176	127	1,190	5,999
66	564	3,631	138	141	1,255	5,729
67	502	2,871	137	86	1,107	4,703
68	433	2,643	114	83	1,150	4,423
69	392	2,236	101	72	1,020	3,821
65 - 69	2,471	15,307	666	509	5,722	24,675
70	404	2,144	92	70	1,173	3,883
71	326	1,845	69	60	1,085	3,385
72	356	1,860	73	60	1,227	3,576
73	282	1,579	77	59	1,241	3,238
74	279	1,429	78	45	1,309	3,140
70 - 74	1,647	8,857	389	294	6,035	17,222
75	282	1,301	74	40	1,229	2,926
76	231	1,157	62	35	1,183	2,668
77	200	924	58	25	1,084	2,291
78	220	848	24	25	1,093	2,210
79	162	652	30	12	964	1,820
75 - 79	1,095	4,882	248	137	5,553	11,915
80	150	555	27	13	935	1,680
81	120	437	26	17	838	1,438
82	105	348	24	14	762	1,253
83	99	265	13	8	705	1,090
84	89	246	9	11	651	1,006
80 - 84	563	1,851	99	63	3,891	6,467
85	65	167	13	4	585	834
86	57	144	6	2	532	741
87	62	91	5	3	416	577
88	37	64	10	..	300	411
89	38	47	1	2	268	356
85 - 89	259	513	35	11	2,101	2,919
90	26	39	2	..	217	284
91	15	42	1	..	176	234
92	14	11	1	..	120	146
93	9	9	1	..	101	120
94	6	2	..	..	64	72
90 - 94	70	103	5	..	678	856
95	7	5	..	..	46	58
96	2	5	1	..	28	36
97	4	2	..	..	18	24
98	3	1	1	..	22	27
99	3	1	..	..	9	13
95 - 99	19	14	2	..	123	158
100 and over	2	..	..	..	12	14
TOTAL	411,560	368,292	11,520	7,515	37,786	836,673

(a) Recorded ages adjusted by distribution of ages "not stated".

(b) Legally or otherwise.

LIST OF 1966 CENSUS PUBLICATIONS ISSUED

State	Field Count Statements	Census Bulletins							
		Summary of Pop.	Summary of Dwgs.	Age x Marital Status	Industry x Age	O/S Born B'place x Nat'y.	Industry x Occ. St.	Mar. St. x Age x Occ. St.	Pop./Dwgs. x L.G.As.
		(1)	(2)	(3)	(4)	(5)	(6)	(7)	(8)
1 N.S.W.	No. 6 22.12.66	13.10.67							
2 Vic.	No. 7 10. 1.67	20.10.67							
3 Qld	No. 8 19. 1.67	27.10.67							
4 S.A.	No. 9 20. 1.67	17.11.67							
5 W.A.	No. 10 24. 1.67	7.11.67		9.2.68					
6 Tas.	No. 11 27. 1.67	2.11.67							
7 N.T.	No. 12 10. 2.67	10.11.67							
8 A.C.T.	Nos. 1 & 5 22. 7.66 and 2.12.66	11. 4.67	22. 6.67	26. 4.67	3. 5.67	4. 5.67	9. 5.67	10. 5.67	23. 6.67
9 Aust.	Nos. 3 & 4 13.10.66 and 14.11.66	15.12.67	7.2.68 (Interim)						
10 Ext. Terr's	No. 2 22. 7.66								

K. M. ARCHER
COMMONWEALTH STATISTICIAN

COMMONWEALTH BUREAU OF CENSUS AND STATISTICS

CANBERRA, A.C.T. 2600 9 FEBRUARY 1968

NOTE. Inquiries concerning these statistics may be made in Canberra by telephoning 4 1971 Extension 25 or, in each State capital, by telephoning the office of the Bureau of Census and Statistics.

COMMONWEALTH BUREAU OF CENSUS AND STATISTICS

CANBERRA, AUSTRALIA

To be treated as strictly CONFIDENTIAL and NOT to be published, broadcast or cabled before 6 P.M. on FRIDAY 23 FEBRUARY 1968

CENSUS OF THE COMMONWEALTH OF AUSTRALIA

30 JUNE 1966

CENSUS BULLETIN NO. 5.4 - POPULATION : BY INDUSTRY AND AGE

WESTERN AUSTRALIA

CONTENTS

Table		Page
..	Introduction	2
..	Explanatory Notes	3
1.	Population, by Industry (major groups) and Age (grouped ages) Census, 30 June 1966	5
2.	Males, by Industry (sub-groups) and Age (grouped ages) Census, 30 June 1966	8
3.	Females, by Industry (sub-groups) and Age (grouped ages) Census, 30 June 1966	11
4.	Persons, by Industry (sub-groups) and Age (grouped ages) Census, 30 June 1966	14
..	List of 1966 Census Publications issued ..	17

Introduction

Statistics of the characteristics of the population and of dwellings as compiled from Householder's Schedules of the Census of 30 June 1966 are being issued progressively in mimeographed bulletins for each State and Territory.

Each bulletin will be allotted a two-figure code (e.g.5.4). The first digit identifies the State and Territory concerned and follows the order used in Bureau publications, namely:

1 - New South Wales;
2 - Victoria;
3 - Queensland;
4 - South Australia;
5 - Western Australia;
6 - Tasmania;
7 - Northern Territory;
8 - Australian Capital Territory; and
9 - Australia

The second digit identifies the content of the bulletin, as follows:

1. Summary of population;
2. Summary of dwellings;
3. Ages of the population according to marital status;
4. Ages of the population according to industry;
5. Birthplaces of the overseas born population according to nationality;
6. Occupational status of the population according to industry;
7. Occupational status of the population according to age and marital status;
8. Population and dwellings in local government areas.

A list of the 1966 Census bulletins so far issued is contained on page 17.

Additional bulletins containing further cross-classifications and more detailed geographical data will be issued for Australia as a whole during 1968.

The figures published in this bulletin are final.

All tables in this bulletin exclude particulars of full-blood Aborigines. A statement containing details of the Aboriginal population enumerated at the 1966 Census was issued on 27 November 1967. An analysis is now being carried out of Aborigines at the 1966 Census. At a later date it is proposed to issue the results of this analysis in a publication which will include statistics of characteristics of Aborigines.

Persons having diplomatic immunity (diplomatic and home-based staff of diplomatic missions, and their families) are not included.

Any discrepancies between totals and sums of components in percentages in tables are due to rounding.

EXPLANATORY NOTES

Work Force

1. At the 1961 and previous Censuses the work force was determined as:

"Those who are engaged in an industry, business, profession, trade or service at the time of the Census (including those on long service leave, etc.) ....."; and

"..... those out of a job at time of the Census but who are usually engaged in an industry, business, profession, trade or service ....."

2. At the 1966 Census an additional set of four questions was asked in order to obtain information on the basis of which the work force could be determined more precisely. The questions were as follows.

"Did the person have a job or business of any kind last week (even though he may have been temporarily absent from it)? ANSWER "YES" or "NO"."

"Did the person do any work at all last week for payment or profit? ANSWER "YES" or "NO". Persons working without pay as a helper in a "family business" or farm and members of the clergy and of religious orders (other than purely contemplative orders) should answer "YES" to this question. Persons doing only unpaid housework should answer "NO"."

"Was the person temporarily laid off by his employer without pay for the whole of last week? ANSWER "YES" or "NO"."

"Did the person look for work last week? ANSWER "YES" or "NO". (Note. "Looking for work" means (i) being registered with Commonwealth Employment Service, or (ii) approaching prospective employers, or (iii) placing or answering advertisements, or (iv) writing letters of application, or (v) awaiting the result of recent applications)."

3. The work force includes all persons for whom the answer "yes" was given to any one of these four questions. Except that persons helping but not receiving wages or a salary who usually worked less than 15 hours a week were excluded from the work force.

4. This approach conforms closely to the recommendations of the Eighth International Conference of Labour Statisticians held in Geneva in 1954 and the information so obtained has been used in determining the work force for the purposes of the 1966 Census.

5. The net effect of the new definition is to include approximately 8,100 additional persons in the Western Australian work force i.e. a proportionate increase in the Western Australian work force of approximately 2.4 per cent. The major factor in this change was females working part-time (sometimes for only a few hours a week) some of whom, in 1961, did not consider themselves as "..... engaged in an industry, business, profession, trade or service."

Industry

6. Persons in the work force were asked to state industry in accordance with the following instructions.

"State the exact branch of industry, business or service in which mainly engaged last week, using two or more words where possible. For example, "Dairy Farming", "Coal Mining", "Woollen Mills", "Retail Grocery", "Road Construction", etc. Employees should state the industry of their employer. For example, a carpenter employed by a coal mining company should state "Coal Mining". If employed by a Government Department or other public body, state also its name.
For paid housekeepers and domestic servants in private households, write "P.H."."

7. From the answers to this question, person were classified according to the Bureau's "Classification of Industries" which provides for each person to be classified according to the nature of the business in which mainly engaged, regardless of whether operated by a government authority, corporation or individual.

8. The precise classification of persons in the work force according to occupation and industry is extremely difficult but subject to continuing efforts to improve the quality of the data from census to census. Consequently the comparison of data compiled at the 1966 Census with that obtained at previous censuses is not only influenced by changes in the definition and content of the work force but by the different responses which may have been evoked by efforts to improve the questions on the Census Schedule, and by some changes in coding rules designed to rectify known deficiencies in the data. Classification is difficult mainly because of the problem of conveying through a printed form the exact nature of the information required (e.g. the conceptual difference between 'occupation' and 'industry') and the consequential inadequacy of many replies.

9. It is not intended to revise any of the statistics contained in this bulletin. However, it is proposed to undertake a detailed analysis of the industry information obtained at the 1966 Census to evaluate the precision of the data and as an aid to the framing of classifications and the wording of instructions for the 1971 Census.

10. The information relating to occupations and industries will therefore be subjected to detailed investigation when further tabulations become available. Industry tabulated according to occupation and other characteristics will throw further light on those statistics which prima facie appear to warrant verification. However the information relating to industries in the following tables is published now with the above qualifications in order to obviate the delay which would eventuate if all investigations were to be undertaken prior to publication.

Age

At the 1966 Census persons were asked to state age in accordance with the following instructions.

> "State age in years and completed months. If aged under one year, state age in completed months (for example, a child of eleven months should be shown as "0" years "11" months). If aged under one month, write "0" years "0" months."

This question is more specific than that asked at the 1961 Census, which sought "age last birthday" (in years). The change should overcome some mis-statement of age due to rounding. Similarly, it is expected that confusion in the reporting of ages of young children (which are conventionally thought of in "months" up to the age of about two years) should now be largely obviated.

Prior to the 1954 Census ages "not stated" were tabulated as such for urban and rural sections of each State and later distributed to specific ages in accordance with the frequency of stated ages. In the 1954 and later Censuses, "not stated" ages were individually estimated prior to tabulation by firstly establishing the minimum range of ages within which the "not stated" age most probably lay (as indicated by other information supplied in the Householder's Schedule) and by then selecting an age from within that range from a table of random ages according to sex. This table had been compiled previously using the latest estimates of the age distribution of the population which were available at the time.

The proportion of persons who failed to state an age is very small.

TABLE 1. - POPULATION, BY INDUSTRY (MAJOR GROUPS) AND AGE (GROUPED AGES) : WESTERN AUSTRALIA

CENSUS, 30 JUNE 1966

Industry (major group) (a)	Age last birthday (years)											Total
	15-19	20-24	25-29	30-34	35-39	40-44	45-49	50-54	55-59	60-64	65 and over	
MALES												
Primary production	4,426	4,657	4,198	3,720	3,847	3,558	2,931	3,000	2,708	2,160	1,759	36,964
Mining and quarrying	629	963	971	817	935	846	693	798	730	473	166	8,021
Manufacturing	7,349	5,651	5,217	4,927	5,477	5,555	4,666	4,386	3,749	2,732	836	50,545
Electricity, gas, water and sanitary services (production, supply and maintenance)	418	477	453	471	616	660	571	667	621	529	25	5,508
Building and construction	3,323	4,003	4,495	4,041	4,166	4,159	3,019	2,652	2,253	1,472	303	33,886
Transport and storage	1,339	1,967	2,300	2,467	3,095	2,914	2,342	2,233	1,924	1,248	289	22,118
Communication	865	793	607	509	514	637	567	511	406	263	26	5,698
Finance and property	1,430	1,080	762	707	708	684	520	533	479	288	160	7,351
Commerce	5,372	4,532	3,931	3,569	3,915	3,722	3,245	3,145	2,611	1,893	940	36,875
Public authority (n.e.i.) and defence services	1,530	1,670	1,194	931	1,069	1,200	904	932	737	577	142	10,886
Community and business services (including professional)	950	2,263	2,299	1,915	2,081	1,918	1,655	1,602	1,423	1,119	597	17,822
Amusement, hotels and other accommodation, cafes, personal service, etc.	497	612	654	703	874	914	842	954	889	685	551	8,175
Other industries	1	..	1	..	..	1	1	..	..	..	3	7
Industry inadequately described or not stated	486	299	191	166	198	163	160	164	153	151	168	2,299
TOTAL IN THE WORK FORCE	28,615	28,967	27,273	24,943	27,495	26,931	22,116	21,577	18,683	13,590	5,965	246,155

For footnote see end of Table.

TABLE 1. - POPULATION, BY INDUSTRY (MAJOR GROUPS) AND AGE (GROUPED AGES) : WESTERN AUSTRALIA

CENSUS, 30 JUNE 1966 - continued

Industry (major group) (a)	Age last birthday (years)											Total
	15-19	20-24	25-29	30-34	35-39	40-44	45-49	50-54	55-59	60-64	65 and over	
	FEMALES											
Primary production	395	492	606	707	770	823	783	748	545	326	279	6,474
Mining and quarrying	98	68	42	22	18	18	16	12	13	3	..	310
Manufacturing	3,308	1,741	861	840	1,042	952	641	516	292	116	39	10,348
Electricity, gas, water and sanitary services (production, supply and maintenance)	202	43	9	12	12	16	13	12	18	8	1	346
Building and construction	215	201	157	124	148	99	92	66	50	23	6	1,181
Transport and storage	463	362	185	176	175	130	105	96	56	30	6	1,784
Communication	605	244	95	61	60	66	65	54	45	31	15	1,341
Finance and property	2,334	1,011	201	119	147	161	140	135	106	44	19	4,417
Commerce	8,526	3,586	1,634	1,501	1,978	2,167	1,828	1,448	934	409	190	24,201
Public authority (n.e.i.) and defence services	1,045	680	198	127	160	186	167	192	183	104	10	3,052
Community and business services (including professional)	4,873	4,834	2,150	1,653	2,009	2,294	2,023	1,875	1,431	743	487	24,372
Amusement, hotels and other accommodation, cafes, personal service, etc.	2,266	1,414	940	1,037	1,403	1,486	1,281	1,066	785	445	250	12,373
Other industries	..	..	1	..	..	..	..	..	..	..	..	1
Industry inadequately described or not stated	684	376	300	243	298	328	276	266	217	124	112	3,224
TOTAL IN THE WORK FORCE	25,014	15,052	7,379	6,622	8,220	8,726	7,430	6,486	4,675	2,406	1,414	93,424

For footnote see end of Table.

TABLE 1. - POPULATION, BY INDUSTRY (MAJOR GROUPS) AND AGE (GROUPED AGES) : WESTERN AUSTRALIA

CENSUS, 30 JUNE 1966 - continued

Industry (major group) (a)	Age last birthday (years)											Total
	15-19	20-24	25-29	30-34	35-39	40-44	45-49	50-54	55-59	60-64	65 and over	
	PERSONS											
Primary production	4,821	5,149	4,804	4,427	4,617	4,381	3,714	3,748	3,253	2,486	2,038	43,438
Mining and quarrying	727	1,031	1,013	839	953	864	709	810	743	476	166	8,331
Manufacturing	10,657	7,392	6,078	5,767	6,519	6,507	5,307	4,902	4,041	2,848	875	60,893
Electricity, gas, water and sanitary services (production, supply and maintenance)	620	520	462	483	628	676	584	679	639	537	26	5,854
Building and construction	3,538	4,204	4,652	4,165	4,314	4,258	3,111	2,718	2,303	1,495	309	35,067
Transport and storage	1,802	2,329	2,485	2,643	3,270	3,044	2,447	2,329	1,980	1,278	295	23,902
Communication	1,470	1,037	702	570	574	703	632	565	451	294	41	7,039
Finance and property	3,764	2,091	963	826	855	845	660	668	585	332	179	11,768
Commerce	13,898	8,118	5,565	5,070	5,893	5,889	5,073	4,593	3,545	2,302	1,130	61,076
Public authority (n.e.i.) and defence services	2,575	2,350	1,392	1,058	1,229	1,386	1,071	1,124	920	681	152	13,938
Community and business services (including professional)	5,823	7,097	4,449	3,568	4,090	4,212	3,678	3,477	2,854	1,862	1,084	42,194
Amusement, hotels and other accommodation, cafes, personal service, etc.	2,763	2,026	1,594	1,740	2,277	2,400	2,123	2,020	1,674	1,130	801	20,548
Other industries	1	..	2	..	..	1	1	..	..	..	3	8
Industry inadequately described or not stated	1,170	675	491	409	496	491	436	430	370	275	280	5,523
TOTAL IN THE WORK FORCE	53,629	44,019	34,652	31,565	35,715	35,657	29,546	28,063	23,358	15,996	7,379	339,579

(a) Industry major groups used in this table are contained in the 1966 Classification and Classified List of Industries published by this Bureau.

TABLE 2. - MALES, BY INDUSTRY (SUB-GROUPS) AND AGE (GROUPED AGES) : WESTERN AUSTRALIA
CENSUS, 30 JUNE 1966

Industry (a)	Age last birthday (years)											Total
	15-19	20-24	25-29	30-34	35-39	40-44	45-49	50-54	55-59	60-64	65 and over	
Primary production -												
Fishing	147	220	208	208	220	155	150	108	82	53	18	1,569
Hunting and trapping	7	3	6	10	5	3	8	2	3	4	..	51
Rural industries	4,163	4,324	3,867	3,365	3,461	3,265	2,685	2,815	2,543	2,047	1,732	34,267
Forestry	109	110	117	137	161	135	88	75	80	56	9	1,077
Total Primary Production	4,426	4,657	4,198	3,720	3,847	3,558	2,931	3,000	2,708	2,160	1,759	36,964
Mining and quarrying -												
Mining (including opencut mining)	618	935	939	776	878	806	663	757	712	458	161	7,703
Quarrying	11	28	32	41	57	40	30	41	18	15	5	318
Total Mining and Quarrying	629	963	971	817	935	846	693	798	730	473	166	8,021
Manufacturing -												
Manufacture relating to cement, bricks, glass and stone	402	342	368	413	426	448	354	314	234	164	42	3,507
Manufacture of products of petroleum and coal (excluding chemical and gas works)	43	56	88	77	150	142	126	92	49	16	3	842
Founding, engineering and metalworking	2,207	1,744	1,636	1,577	1,751	1,650	1,286	1,118	924	676	226	14,795
Manufacture, assembly and repair of ships, vehicles, parts and accessories	1,557	898	741	653	760	881	800	790	681	501	75	8,337
Manufacture of yarns, textiles and articles thereof (excluding clothing and furnishing drapery)	123	62	61	59	84	59	65	59	60	43	20	695
Manufacture of clothing and knitted goods (including needleworking)	22	18	28	28	26	43	45	37	38	24	14	323
Manufacture of boots, shoes and accessories (other than rubber or plastic)	71	49	23	21	39	46	20	54	46	28	19	416
Manufacture of food, drink and tobacco	787	823	718	687	768	777	728	692	582	429	121	7,112
Sawmilling and manufacture of wood products (other than furniture)	733	482	481	467	497	526	433	472	471	356	139	5,057
Manufacture of furniture and fittings (other than metal), bedding and furnishing drapery	423	224	199	186	167	139	137	116	132	81	37	1,841
Manufacture of paper and paper products, printing, packaging, bookbinding and photography	517	472	407	319	358	377	296	328	267	198	71	3,610
Manufacture of chemicals, dyes, explosives, paints and non-mineral oils	162	233	271	229	259	268	215	178	151	129	22	2,117
Manufacture of jewellery, watchmaking, electroplating and minting	36	19	19	27	28	47	49	31	35	25	17	333

For footnote see end of Table.

TABLE 2. - MALES, BY INDUSTRY (SUB-GROUPS) AND AGE (GROUPED AGES) : WESTERN AUSTRALIA
CENSUS, 30 JUNE 1966 - continued

Industry (a)	Age last birthday (years)											Total
	15-19	20-24	25-29	30-34	35-39	40-44	45-49	50-54	55-59	60-64	65 and over	
Manufacturing - continued -												
Preparation of skins and leather; manufacture of goods of leather and leather substitutes (other than clothing or footwear)	33	17	11	11	18	25	12	11	13	16	7	174
Manufacture of rubber goods	100	115	87	97	68	63	42	31	30	18	2	653
Manufacture of musical, surgical and scientific instruments and apparatus	27	21	19	17	26	10	13	20	14	8	7	182
Manufacture of plastic products (n.e.i.)	36	25	20	20	27	27	19	10	11	7	3	205
Other manufacturing	57	37	35	31	21	25	24	31	10	9	6	286
Manufacturing undefined	13	14	5	8	4	2	2	2	1	4	5	60
Total Manufacturing	7,349	5,651	5,217	4,927	5,477	5,555	4,666	4,386	3,749	2,732	836	50,545
Electricity, gas, water and sanitary services (production, supply and maintenance) -												
Gas and electricity	211	259	227	243	325	314	267	324	289	242	10	2,711
Water supply, sewerage, etc.	207	218	226	228	291	346	304	343	332	287	15	2,797
Total Electricity, Gas, Water and Sanitary Services (Production, Supply and Maintenance)	418	477	453	471	616	660	571	667	621	529	25	5,508
Building and construction -												
Construction and repair of buildings	2,563	2,420	2,839	2,505	2,483	2,502	1,799	1,451	1,189	688	186	20,625
Construction works (other than buildings)	760	1,583	1,656	1,536	1,683	1,657	1,220	1,201	1,064	784	117	13,261
Total Building and Construction	3,323	4,003	4,495	4,041	4,166	4,159	3,019	2,652	2,253	1,472	303	33,886
Transport and storage -												
Road transport	362	822	1,124	1,190	1,342	1,115	842	751	608	391	101	8,648
Shipping	246	341	419	342	385	358	273	213	198	113	66	2,954
Loading and discharging vessels	20	120	122	179	364	444	413	500	307	201	94	2,764
Rail and air transport	699	670	621	740	990	982	800	750	803	534	25	7,614
Other transport	..	..	..	..	..	..	..	..	..	..	..	..
Storage	12	14	14	16	14	15	14	19	8	9	3	138
Total Transport and Storage	1,339	1,967	2,300	2,467	3,095	2,914	2,342	2,233	1,924	1,248	289	22,118
Communication	865	793	607	509	514	637	567	511	406	263	26	5,698
Finance and property -												
Banking	1,052	590	362	275	271	262	163	180	164	71	8	3,398
Insurance	255	259	223	248	232	212	178	158	123	86	29	2,003
Other finance and property	123	231	177	184	205	210	179	195	192	131	123	1,950
Total Finance and Property	1,430	1,080	762	707	708	684	520	533	479	288	160	7,351

For footnote see end of Table.

TABLE 2. - MALES, BY INDUSTRY (SUB-GROUPS) AND AGE (GROUPED AGES) : WESTERN AUSTRALIA

CENSUS, 30 JUNE 1966 - continued

Industry (a)	Age last birthday (years)											Total
	15-19	20-24	25-29	30-34	35-39	40-44	45-49	50-54	55-59	60-64	65 and over	
Commerce -												
Wholesale trade	1,592	1,672	1,478	1,428	1,593	1,497	1,327	1,209	967	685	326	13,774
Livestock and primary produce dealing, etc.	500	476	373	300	342	302	248	258	267	222	77	3,365
Retail trade	3,280	2,384	2,080	1,841	1,980	1,923	1,670	1,678	1,377	986	537	19,736
Total Commerce	5,372	4,532	3,931	3,569	3,915	3,722	3,245	3,145	2,611	1,893	940	36,875
Public authority (n.e.i.) and defence services -												
Public authority activities (n.e.i.)	986	1,131	781	660	771	956	742	803	660	512	136	8,138
Defence: enlisted personnel	527	525	394	257	265	193	113	74	14	6	..	2,368
Defence: civilian employees	17	14	19	14	33	51	49	55	63	59	6	380
Total Public Authority and Defence Services	1,530	1,670	1,194	931	1,069	1,200	904	932	737	577	142	10,886
Community and business services (including professional) -												
Law, order and public safety	58	256	398	401	395	305	222	153	146	76	64	2,474
Religion and social welfare	50	84	140	145	174	138	145	188	151	132	95	1,442
Health, hospitals, etc.	132	279	349	332	465	574	566	560	484	378	176	4,295
Education	439	1,137	963	663	695	620	478	501	474	398	109	6,477
Other community and business services (including professional)	271	507	449	374	352	281	244	200	168	135	153	3,134
Total Community and Business Services	950	2,263	2,299	1,915	2,081	1,918	1,655	1,602	1,423	1,119	597	17,822
Amusement, hotels and other accommodation, cafes, personal service, etc. -												
Amusement, sport and recreation	220	269	256	227	276	272	251	301	305	218	142	2,737
Private domestic service	17	17	30	37	47	48	45	56	47	39	87	470
Hotels, boarding houses and other accommodation and restaurants	75	141	236	260	333	392	370	412	379	331	242	3,171
Other personal services	185	185	132	179	218	202	176	185	158	97	80	1,797
Total Amusement, Hotels and Other Accommodation, Cafes, Personal Service, etc.	497	612	654	703	874	914	842	954	889	685	551	8,175
Other industries	1	..	1	..	..	1	1	..	..	..	3	7
Industry inadequately described or not stated	486	299	191	166	198	163	160	164	153	151	168	2,299
TOTAL IN THE WORK FORCE	28,615	28,967	27,273	24,943	27,495	26,931	22,116	21,577	18,683	13,590	5,965	246,155

(a) Industry major groups and sub-groups used in this table are contained in the 1966 Classification and Classified List of Industries published by this Bureau.

TABLE 3. - FEMALES, BY INDUSTRY (SUB-GROUPS) AND AGE (GROUPED AGES) : WESTERN AUSTRALIA
CENSUS, 30 JUNE 1966

Industry (a)	Age last birthday (years)											Total
	15-19	20-24	25-29	30-34	35-39	40-44	45-49	50-54	55-59	60-64	65 and over	
Primary production -												
Fishing	4	10	8	14	9	7	11	6	2	1	1	73
Hunting and trapping	..	2	..	..	1	1	..	1	..	..	..	5
Rural industries	380	479	598	691	758	814	769	741	542	325	278	6,375
Forestry	11	1	..	2	2	1	3	..	1	..	..	21
Total Primary Production	395	492	606	707	770	823	783	748	545	326	279	6,474
Mining and quarrying -												
Mining (including opencut mining)	94	65	40	22	17	16	16	12	12	3	..	297
Quarrying	4	3	2	..	1	2	..	..	1	..	..	13
Total Mining and Quarrying	98	68	42	22	18	18	16	12	13	3	..	310
Manufacturing -												
Manufacture relating to cement, bricks, glass and stone	64	61	25	28	38	26	20	7	12	7	1	289
Manufacture of products of petroleum and coal (excluding chemical and gas works)	18	15	4	3	4	6	1	1	..	..	..	52
Founding, engineering and metalworking	471	302	142	116	164	181	93	77	39	19	2	1,606
Manufacture, assembly and repair of ships, vehicles, parts and accessories	97	51	43	30	47	45	25	21	9	1	..	369
Manufacture of yarns, textiles and articles thereof (excluding clothing and furnishing drapery)	149	64	29	31	35	33	24	24	15	6	..	410
Manufacture of clothing and knitted goods (including needleworking)	674	229	119	118	168	160	124	103	62	18	15	1,790
Manufacture of boots, shoes and accessories (other than rubber or plastic)	137	37	15	15	19	24	18	15	10	..	2	292
Manufacture of food, drink and tobacco	726	465	257	284	282	224	147	133	64	24	4	2,610
Sawmilling and manufacture of wood products (other than furniture)	91	36	28	34	49	36	11	15	10	4	2	316
Manufacture of furniture and fittings (other than metal), bedding and furnishing drapery	71	48	21	38	56	41	33	24	9	3	1	345
Manufacture of paper and paper products, printing, packaging, bookbinding and photography	518	265	97	97	110	91	91	58	40	21	8	1,396
Manufacture of chemicals, dyes, explosives, paints and non-mineral oils	102	78	38	18	26	26	16	11	12	5	1	333
Manufacture of jewellery, watchmaking, electroplating and minting	23	4	5	1	6	7	3	3	2	2	..	56
Preparation of skins and leather; manufacture of goods of leather and leather substitutes (other than clothing or footwear)	19	10	4	2	6	8	8	3	1	1	..	62

For footnote see end of Table.

TABLE 3. - FEMALES, BY INDUSTRY (SUB-GROUPS) AND AGE (GROUPED AGES) : WESTERN AUSTRALIA
CENSUS, 30 JUNE 1966 - continued

Industry (a)	Age last birthday (years)											Total
	15-19	20-24	25-29	30-34	35-39	40-44	45-49	50-54	55-59	60-64	65 and over	
Manufacturing - continued -												
Manufacture of rubber goods	51	33	11	6	12	10	2	4	2	..	..	131
Manufacture of musical, surgical and scientific instruments and apparatus	30	12	3	6	1	3	6	5	1	2	..	69
Manufacture of plastic products (n.e.i.)	22	11	7	6	11	14	9	5	..	..	..	85
Other manufacturing	30	10	9	5	7	14	6	6	4	3	2	96
Manufacturing undefined	15	10	4	2	1	3	4	1	..	..	1	41
Total Manufacturing	3,308	1,741	861	840	1,042	952	641	516	292	116	39	10,348
Electricity, gas, water and sanitary services (production, supply and maintenance) -												
Gas and electricity	119	29	6	9	6	13	8	7	14	3	1	215
Water supply, sewerage, etc.	83	14	3	3	6	3	5	5	4	5	..	131
Total Electricity, Gas, Water and Sanitary Services (Production, Supply and Maintenance)	202	43	9	12	12	16	13	12	18	8	1	346
Building and construction -												
Construction and repair of buildings	179	148	127	100	116	81	69	50	40	16	5	931
Construction works (other than buildings)	36	53	30	24	32	18	23	16	10	7	1	250
Total Building and Construction	215	201	157	124	148	99	92	66	50	23	6	1,181
Transport and storage -												
Road transport	230	131	99	124	125	88	73	55	28	14	5	972
Shipping	72	61	19	18	14	10	8	10	9	9	1	231
Loading and discharging vessels	10	9	6	1	2	4	..	2	1	..	..	35
Rail and air transport	143	155	59	29	30	25	24	29	17	7	..	518
Other transport	..	..	..	1	..	..	..	..	..	..	..	1
Storage	8	6	2	3	4	3	..	..	1	..	..	27
Total Transport and Storage	463	362	185	176	175	130	105	96	56	30	6	1,784
Communication	605	244	95	61	60	66	65	54	45	31	15	1,341
Finance and property -												
Banking	1,010	395	54	31	35	41	36	38	20	8	6	1,674
Insurance	812	301	56	31	33	59	39	36	28	14	4	1,413
Other finance and property	512	315	91	57	79	61	65	61	58	22	9	1,330
Total Finance and Property	2,334	1,011	201	119	147	161	140	135	106	44	19	4,417

For footnote see end of Table.

TABLE 3. - FEMALES, BY INDUSTRY (SUB-GROUPS) AND AGE (GROUPED AGES) : WESTERN AUSTRALIA

CENSUS, 30 JUNE 1966 - continued

Industry (a)	Age last birthday (years)											Total
	15-19	20-24	25-29	30-34	35-39	40-44	45-49	50-54	55-59	60-64	65 and over	
Commerce -												
Wholesale trade	1,721	980	356	239	328	323	240	201	132	67	25	4,612
Livestock and primary produce dealing, etc.	235	175	81	34	41	55	37	32	26	9	2	727
Retail trade	6,570	2,431	1,197	1,228	1,609	1,789	1,551	1,215	776	333	163	18,862
Total Commerce	8,526	3,586	1,634	1,501	1,978	2,167	1,828	1,448	934	409	190	24,201
Public authority (n.e.i.) and defence services -												
Public authority activities (n.e.i.)	1,001	620	176	117	149	180	155	186	179	100	10	2,873
Defence : enlisted personnel	26	36	13	2	2	3	2	..	..	..	..	84
Defence : civilian employees	18	24	9	8	9	3	10	6	4	4	..	95
Total Public Authority (n.e.i.) and Defence Services	1,045	680	198	127	160	186	167	192	183	104	10	3,052
Community and business services (including professional) -												
Law, order and public safety	292	186	67	50	49	53	49	37	39	17	8	847
Religion and social welfare	216	128	133	121	138	182	166	157	145	106	105	1,597
Health, hospitals, etc.	2,619	2,350	1,050	832	1,109	1,269	1,031	918	581	222	103	12,084
Education	1,084	1,746	757	549	582	664	678	697	589	372	251	7,969
Other community and business services (including professional)	662	424	143	101	131	126	99	66	77	26	20	1,875
Total Community and Business Services (including Professional)	4,873	4,834	2,150	1,653	2,009	2,294	2,023	1,875	1,431	743	487	24,372
Amusement, hotels and other accommodation, cafes, personal service, etc. -												
Amusement, sport and recreation	210	222	120	143	112	125	94	81	76	33	18	1,234
Private domestic service	350	164	123	98	141	133	165	175	174	149	96	1,768
Hotels, boarding houses and other accommodation and restaurants	636	568	538	663	949	1,003	823	694	412	223	107	6,616
Other personal services	1,070	460	159	133	201	225	199	116	123	40	29	2,755
Total Amusement, Hotels and other Accommodation, Cafes, Personal Service, etc.	2,266	1,414	940	1,037	1,403	1,486	1,281	1,066	785	445	250	12,373
Other industries	..	..	1	..	..	..	..	..	..	..	..	1
Industry inadequately described or not stated	684	376	300	243	298	328	276	266	217	124	112	3,224
TOTAL IN THE WORK FORCE	25,014	15,052	7,379	6,622	8,220	8,726	7,430	6,486	4,675	2,406	1,414	93,424

(a) Industry major groups and sub-groups used in this table are contained in the 1966 Classification and Classified List of Industries published by this Bureau.

TABLE 4. - PERSONS, BY INDUSTRY (SUB-GROUPS) AND AGE (GROUPED AGES) : WESTERN AUSTRALIA
CENSUS, 30 JUNE 1966

Industry (a)	Age last birthday (years)											Total
	15-19	20-24	25-29	30-34	35-39	40-44	45-49	50-54	55-59	60-64	65 and over	
Primary production -												
Fishing	151	230	216	222	229	162	161	114	84	54	19	1,642
Hunting and trapping	7	5	6	10	6	4	8	3	3	4	..	56
Rural industries	4,543	4,803	4,465	4,056	4,219	4,079	3,454	3,556	3,085	2,372	2,010	40,642
Forestry	120	111	117	139	163	136	91	75	81	56	9	1,098
Total Primary Production	4,821	5,149	4,804	4,427	4,617	4,381	3,714	3,748	3,253	2,486	2,038	43,438
Mining and quarrying -												
Mining (including opencut mining)	712	1,000	979	798	895	822	679	769	724	461	161	8,000
Quarrying	15	31	34	41	58	42	30	41	19	15	5	331
Total Mining and Quarrying	727	1,031	1,013	839	953	864	709	810	743	476	166	8,331
Manufacturing -												
Manufacture relating to cement, brick, glass and stone	466	403	393	441	464	474	374	321	246	171	43	3,796
Manufacture of products of petroleum and coal (excluding chemical and gas works)	61	71	92	80	154	148	127	93	49	16	3	894
Founding, engineering and metalworking	2,678	2,046	1,778	1,693	1,915	1,831	1,379	1,195	963	695	228	16,401
Manufacture, assembly and repair of ships, vehicles, parts and accessories	1,654	949	784	683	807	926	825	811	690	502	75	8,706
Manufacture of yarns, textiles and articles thereof (excluding clothing and furnishing drapery)	272	126	90	90	119	92	89	83	75	49	20	1,105
Manufacture of clothing and knitted goods (including needleworking)	696	247	147	146	194	203	169	140	100	42	29	2,113
Manufacture of boots, shoes and accessories (other than rubber or plastic)	208	86	38	36	58	70	38	69	56	28	21	708
Manufacture of food, drink and tobacco	1,513	1,288	975	971	1,050	1,001	875	825	646	453	125	9,722
Sawmilling and manufacture of wood products (other than furniture)	824	518	509	501	546	562	444	487	481	360	141	5,373
Manufacture of furniture and fittings (other than metal), bedding and furnishing drapery	494	272	220	224	223	180	170	140	141	84	38	2,186
Manufacture of paper and paper products, printing, packaging, bookbinding and photography	1,035	737	504	416	468	468	387	386	307	219	79	5,006
Manufacture of chemicals, dyes, explosives, paints and non-mineral oils	264	311	309	247	285	294	231	189	163	134	23	2,450
Manufacture of jewellery, watchmaking, electroplating and minting	59	23	24	28	34	54	52	34	37	27	17	389

For footnote see end of Table.

TABLE 4. - PERSONS, BY INDUSTRY (SUB-GROUPS) AND AGE (GROUPED AGES) : WESTERN AUSTRALIA

CENSUS, 30 JUNE 1966 - continued

Industry (a)	Age last birthday (years)											Total
	15-19	20-24	25-29	30-34	35-39	40-44	45-49	50-54	55-59	60-64	65 and over	
Manufacturing - continued -												
Preparation of skins and leather; manufacture of goods of leather and leather substitutes (other than clothing or footwear)	52	27	15	13	24	33	20	14	14	17	7	236
Manufacture of rubber goods	151	148	98	103	80	73	44	35	32	18	2	784
Manufacture of musical, surgical and scientific instruments and apparatus	57	33	22	23	27	13	19	25	15	10	7	251
Manufacture of plastic products (n.e.i.)	58	36	27	26	38	41	28	15	11	7	3	290
Other manufacturing	87	47	44	36	28	39	30	37	14	12	8	382
Manufacturing undefined	28	24	9	10	5	5	6	3	1	4	6	101
Total Manufacturing	10,657	7,392	6,078	5,767	6,519	6,507	5,307	4,902	4,041	2,848	875	60,893
Electricity, gas, water and sanitary services (production, supply and maintenance) -												
Gas and electricity	330	288	233	252	331	327	275	331	303	245	11	2,926
Water supply, sewerage, etc.	290	232	229	231	297	349	309	348	336	292	15	2,928
Total Electricity, Gas, Water and Sanitary Services (Production, Supply and Maintenance)	620	520	462	483	628	676	584	679	639	537	26	5,854
Building and construction -												
Construction and repair of buildings	2,742	2,568	2,966	2,605	2,599	2,583	1,868	1,501	1,229	704	191	21,556
Construction works (other than buildings)	796	1,636	1,686	1,560	1,715	1,675	1,243	1,217	1,074	791	118	13,511
Total Building and Construction	3,538	4,204	4,652	4,165	4,314	4,258	3,111	2,718	2,303	1,495	309	35,067
Transport and storage -												
Road transport	592	953	1,223	1,314	1,467	1,203	915	806	636	405	106	9,620
Shipping	318	402	438	360	399	368	281	223	207	122	67	3,185
Loading and discharging vessels	30	129	128	180	366	448	413	502	308	201	94	2,799
Rail and air transport	842	825	680	769	1,020	1,007	824	779	820	541	25	8,132
Other transport	..	..	..	1	..	..	..	..	..	..	..	1
Storage	20	20	16	19	18	18	14	19	9	9	3	165
Total Transport and Storage	1,802	2,329	2,485	2,643	3,270	3,044	2,447	2,329	1,980	1,278	295	23,902
Communication	1,470	1,037	702	570	574	703	632	565	451	294	41	7,039
Finance and property -												
Banking	2,062	985	416	306	306	303	199	218	184	79	14	5,072
Insurance	1,067	560	279	279	265	271	217	194	151	100	33	3,416
Other finance and property	635	546	268	241	284	271	244	256	250	153	132	3,280
Total Finance and Property	3,764	2,091	963	826	855	845	660	668	585	332	179	11,768

For footnotes see end of Table.

TABLE 4. - PERSONS, BY INDUSTRY (SUB-GROUPS) AND AGE (GROUPED AGES) : WESTERN AUSTRALIA
CENSUS, 30 JUNE 1966 - continued

Industry (a)	Age last birthday (years)											Total
	15-19	20-24	25-29	30-34	35-39	40-44	45-49	50-54	55-59	60-64	65 and over	
Commerce -												
Wholesale trade	3,313	2,652	1,834	1,667	1,921	1,820	1,567	1,410	1,099	752	351	18,386
Livestock and primary produce dealing, etc.	735	651	454	334	383	357	285	290	293	231	79	4,092
Retail trade	9,850	4,815	3,277	3,069	3,589	3,712	3,221	2,893	2,153	1,319	700	38,598
Total Commerce	13,898	8,118	5,565	5,070	5,893	5,889	5,073	4,593	3,545	2,302	1,130	61,076
Public authority (n.e.i.) and defence services -												
Public authority activities (n.e.i.)	1,987	1,751	957	777	920	1,136	897	989	839	612	146	11,011
Defence : enlisted personnel	553	561	407	259	267	196	115	74	14	6	..	2,452
Defence : civilian employees	35	38	28	22	42	54	59	61	67	63	6	475
Total Public Authority (n.e.i.) and Defence Services	2,575	2,350	1,392	1,058	1,229	1,386	1,071	1,124	920	681	152	13,938
Community and business services (including professional) -												
Law, order and public safety	350	442	465	451	444	358	271	190	185	93	72	3,321
Religion and social welfare	266	212	273	266	312	320	311	345	296	238	200	3,039
Health, hospitals, etc.	2,751	2,629	1,399	1,164	1,574	1,843	1,597	1,478	1,065	600	279	16,379
Education	1,523	2,883	1,720	1,212	1,277	1,284	1,156	1,198	1,063	770	360	14,446
Other community and business services (including professional)	933	931	592	475	483	407	343	266	245	161	173	5,009
Total Community and Business Services (including Professional)	5,823	7,097	4,449	3,568	4,090	4,212	3,678	3,477	2,854	1,862	1,084	42,194
Amusement, hotels and other accommodation, cafes, personal service, etc. -												
Amusement, sport and recreation	430	491	376	370	388	397	345	382	381	251	160	3,971
Private domestic service	367	181	153	135	188	181	210	231	221	188	183	2,238
Hotels, boarding houses and other accommodation and restaurants	711	709	774	923	1,282	1,395	1,193	1,106	791	554	349	9,787
Other personal services	1,255	645	291	312	419	427	375	301	281	137	109	4,552
Total Amusement, Hotels and other Accommodation, Cafes, Personal Service, etc.	2,763	2,026	1,594	1,740	2,277	2,400	2,123	2,020	1,674	1,130	801	20,548
Other industries	1	..	2	..	..	1	1	..	..	..	3	8
Industry inadequately described or not stated	1,170	675	491	409	496	491	436	430	370	275	280	5,523
TOTAL IN THE WORK FORCE	53,629	44,019	34,652	31,565	35,715	35,657	29,546	28,063	23,358	15,996	7,379	339,579

(a) Industry major groups and sub-groups used in this table are contained in the 1966 Classification and Classified List of Industries published by this Bureau.

LIST OF 1966 CENSUS PUBLICATIONS ISSUED

State	Field Count Statements	Census Bulletins							
		Summary of Pop.	Summary of Dwgs.	Age x Marital Status	Industry x Age	O/S Born B'place x Nat'y.	Industry x Occ. St.	Mar. St. x Age x Occ. St.	Pop./Dwgs. x L.G.As.
		(1)	(2)	(3)	(4)	(5)	(6)	(7)	(8)
1 N.S.W.	No. 6 22.12.66	13.10.67				14.2.68			
2 Vic.	No. 7 10. 1.67	20.10.67				14.2.68			
3 Qld	No. 8 19. 1.67	27.10.67							
4 S.A.	No. 9 20. 1.67	17.11.67							
5 W.A.	No. 10 24. 1.67	2.11.67		9.2.68	23.2.68	9.2.68		23.2.68	
6 Tas.	No. 11 27. 1.67	2.11.67							
7 N.T.	No. 12 10. 2.67	10.11.67							
8 A.C.T.	Nos 1 & 5 22. 7.66 and 2.12.66	11. 4.67	22. 6.67	26. 4.67	3. 5.67	4. 5.67	9. 5.67	10. 5.67	23. 6.67
9 Aust.	Nos. 3 & 4 13.10.66 and 14.11.66	15.12.67	7. 2.68 (Interim)						
10 Ext. Terr's	No. 2 22. 7.66								

J. P. O'NEILL
ACTING COMMONWEALTH STATISTICIAN

COMMONWEALTH BUREAU OF CENSUS AND STATISTICS

CANBERRA, A.C.T. 2600 23 FEBRUARY 1968

NOTE. Inquiries concerning these statistics may be made in Canberra by telephoning 4 1971 Extension 25 or in each State Capital by telephoning the office of the Bureau of Census and Statistics.

COMMONWEALTH BUREAU OF CENSUS AND STATISTICS

CANBERRA, AUSTRALIA

To be treated as strictly CONFIDENTIAL and NOT to be published, broadcast or cabled before 6 P.M. on FRIDAY 9 FEBRUARY 1968

CENSUS OF THE COMMONWEALTH OF AUSTRALIA

30 JUNE 1966

CENSUS BULLETIN NO. 5.5 - OVERSEAS BORN POPULATION : BY BIRTHPLACE AND NATIONALITY

WESTERN AUSTRALIA

CONTENTS

Table		Page
..	Introduction	2
1.	Overseas Born Population, by Birthplace and Nationality Numbers and Percentage Distribution, Census, 30 June 1966	3
..	List of 1966 Census Publications issued ..	7

Introduction

Statistics of the characteristics of the population and of dwellings as compiled from Householder's Schedules of the Census of 30 June 1966 are being issued progressively in mimeographed bulletins for each State and Territory.

Each bulletin will be allotted a two-figure code (e.g. 5.5). The first digit identifies the State or Territory concerned and follows the order used in Bureau publications, namely:

1 - New South Wales;
2 - Victoria;
3 - Queensland;
4 - South Australia;
5 - Western Australia;
6 - Tasmania;
7 - Northern Territory;
8 - Australian Capital Territory; and
9 - Australia

The second digit identifies the content of the bulletin, as follows:

1. Summary of population;
2. Summary of dwellings;
3. Ages of the population according to marital status;
4. Ages of the population according to industry;
5. Birthplaces of the overseas born population according to nationality;
6. Occupational status of the population according to industry;
7. Occupational status of the population according to age and marital status;
8. Population and dwellings in local government areas.

A list of the 1966 Census bulletins so far issued is contained on page 7.

Additional bulletins containing further cross-classifications and more detailed geographical data will be issued for Australia as a whole during 1968.

The figures published in this bulletin are final.

All tables in this bulletin exclude particulars of full-blood Aborigines. A statement containing details of the Aboriginal population enumerated at the 1966 Census was issued on 27 November 1967. An analysis is now being carried out of all persons who were reported as having some degree of Aboriginal blood at the 1966 Census, and at a later date it is proposed to publish the results of this analysis. The publication will include statistics of characteristics of all persons with Aboriginal blood.

Persons having diplomatic immunity (diplomatic and home-based staff of diplomatic missions, and their families) are not included.

Any discrepancies between totals and sums of components in percentages in tables are due to rounding.

A statement of the procedure used to obtain details of the birthplace and nationality of the population at the 1966 Census is contained in Census Bulletin 5.1 - "Summary of Population, Western Australia".

TABLE 1. - OVERSEAS BORN POPULATION, BY BIRTHPLACE AND NATIONALITY NUMBERS AND PERCENTAGE DISTRIBUTION, WESTERN AUSTRALIA

CENSUS, 30 JUNE 1966

Birthplace		British nationality (a)		Nationality same as birthplace		Other nationalities (b)		Total	
		No.	%	No.	%	No.	%	No.	%
AUSTRALASIA -									
New Zealand	M	1,429	99.86	..	..	2	0.14	1,431	100.00
	F	1,237	100.00	..	..	..	..	1,237	100.00
	P	2,666	99.93	..	..	2	0.07	2,668	100.00
Other Countries in Australasia	M	131	98.50	..	..	2	1.50	133	100.00
	F	114	99.13	..	..	1	0.87	115	100.00
	P	245	98.79	..	..	3	1.21	248	100.00
EUROPE -									
United Kingdom and Republic of Ireland	M	54,915	99.97	..	..	17	0.03	54,932	100.00
	F	49,174	99.97	..	..	14	0.03	49,188	100.00
	P	104,089	99.97	..	..	31	0.03	104,120	100.00
Albania	M	118	80.27	23	15.65	6	4.08	147	100.00
	F	31	77.50	4	10.00	5	12.50	40	100.00
	P	149	79.68	27	14.44	11	5.88	187	100.00
Austria	M	407	65.54	204	32.85	10	1.61	621	100.00
	F	386	78.94	87	17.79	16	3.27	489	100.00
	P	793	71.44	291	26.22	26	2.34	1,110	100.00
Belgium	M	49	42.61	56	48.70	10	8.70	115	100.00
	F	52	50.49	47	45.63	4	3.88	103	100.00
	P	101	46.33	103	47.25	14	6.42	218	100.00
Bulgaria	M	61	85.92	6	8.45	4	5.63	71	100.00
	F	31	91.18	2	5.88	1	2.94	34	100.00
	P	92	87.62	8	7.62	5	4.76	105	100.00
Czechoslovakia	M	261	83.65	23	7.37	28	8.97	312	100.00
	F	162	85.26	9	4.74	19	10.00	190	100.00
	P	423	84.26	32	6.37	47	9.36	502	100.00
Denmark	M	144	52.55	126	45.99	4	1.46	274	100.00
	F	62	57.41	45	41.67	1	0.93	108	100.00
	P	206	53.93	171	44.76	5	1.31	382	100.00
Estonia	M	158	84.95	22	11.83	6	3.23	186	100.00
	F	145	86.31	13	7.74	10	5.95	168	100.00
	P	303	85.59	35	9.89	16	4.52	354	100.00
Finland	M	78	58.21	54	40.30	2	1.49	134	100.00
	F	33	57.89	23	40.35	1	1.75	57	100.00
	P	111	58.12	77	40.31	3	1.57	191	100.00
France	M	78	52.00	60	40.00	12	8.00	150	100.00
	F	112	64.74	44	25.43	17	9.83	173	100.00
	P	190	58.82	104	32.20	29	8.98	323	100.00
Germany	M	1,921	65.36	911	31.00	107	3.64	2,939	100.00
	F	2,354	78.57	519	17.32	123	4.11	2,996	100.00
	P	4,275	72.03	1,430	24.09	230	3.88	5,935	100.00
Greece	M	1,698	54.55	1,389	44.62	26	0.84	3,113	100.00
	F	1,335	57.30	980	42.06	15	0.64	2,330	100.00
	P	3,033	55.72	2,369	43.52	41	0.75	5,443	100.00
Hungary	M	457	82.49	62	11.19	35	6.32	554	100.00
	F	339	86.26	26	6.62	28	7.12	393	100.00
	P	796	84.05	88	9.29	63	6.65	947	100.00
Italy	M	9,280	57.98	6,664	41.64	61	0.38	16,005	100.00
	F	6,057	49.91	6,028	49.67	51	0.42	12,136	100.00
	P	15,337	54.50	12,692	45.10	112	0.40	28,141	100.00
Latvia	M	540	85.31	76	12.01	17	2.69	633	100.00
	F	448	89.42	45	8.98	8	1.60	501	100.00
	P	988	87.13	121	10.67	25	2.20	1,134	100.00
Lithuania	M	242	80.67	44	14.67	14	4.67	300	100.00
	F	141	88.68	13	8.18	5	3.14	159	100.00
	P	383	83.44	57	12.42	19	4.14	459	100.00
Malta	M	475	99.79	..	..	1	0.21	476	100.00
	F	284	100.00	..	..	..	..	284	100.00
	P	759	99.87	..	..	1	0.13	760	100.00
Netherlands	M	3,701	64.31	2,045	35.53	9	0.16	5,755	100.00
	F	2,902	62.90	1,701	36.87	11	0.24	4,614	100.00
	P	6,603	63.68	3,746	36.13	20	0.19	10,369	100.00

For footnotes see end of Table.

TABLE 1. - OVERSEAS BORN POPULATION, BY BIRTHPLACE AND NATIONALITY
NUMBERS AND PERCENTAGE DISTRIBUTION, WESTERN AUSTRALIA
CENSUS, 30 JUNE 1966 - continued

Birthplace		British nationality (a)		Nationality same as birthplace		Other nationalities (b)		Total	
		No.	%	No.	%	No.	%	No.	%
EUROPE - continued -									
Norway	M	126	41.58	173	57.10	4	1.32	303	100.00
	F	25	40.32	37	59.68	..	..	62	100.00
	P	151	41.37	210	57.53	4	1.10	365	100.00
Poland	M	2,199	79.24	510	18.38	66	2.38	2,775	100.00
	F	1,576	80.74	339	17.37	37	1.90	1,952	100.00
	P	3,775	79.86	849	17.96	103	2.18	4,727	100.00
Portugal	M	64	25.20	190	74.80	..	..	254	100.00
	F	31	20.39	120	78.95	1	0.66	152	100.00
	P	95	23.40	310	76.35	1	0.25	406	100.00
Romania	M	84	75.68	9	8.11	18	16.22	111	100.00
	F	66	83.54	2	2.53	11	13.92	79	100.00
	P	150	78.95	11	5.79	29	15.26	190	100.00
Spain	M	74	17.87	334	80.68	6	1.45	414	100.00
	F	44	21.89	146	72.64	11	5.47	201	100.00
	P	118	19.19	480	78.05	17	2.76	615	100.00
Sweden	M	60	50.85	55	46.61	3	2.54	118	100.00
	F	9	34.62	15	57.69	2	7.69	26	100.00
	P	69	47.92	70	48.61	5	3.47	144	100.00
Switzerland	M	69	43.40	86	54.09	4	2.52	159	100.00
	F	88	64.23	44	32.12	5	3.65	137	100.00
	P	157	53.04	130	43.92	9	3.04	296	100.00
U.S.S.R.	M	728	87.08	74	8.85	34	4.07	836	100.00
	F	699	88.26	61	7.70	32	4.04	792	100.00
	P	1,427	87.65	135	8.29	66	4.05	1,628	100.00
Yugoslavia	M	2,596	55.94	1,907	41.09	138	2.97	4,641	100.00
	F	1,724	60.28	1,055	36.89	81	2.83	2,860	100.00
	P	4,320	57.59	2,962	39.49	219	2.92	7,501	100.00
Other countries in Europe	M	284	87.65	..	..	40	12.35	324	100.00
	F	234	92.86	..	..	18	7.14	252	100.00
	P	518	89.93	..	..	58	10.07	576	100.00
ASIA -									
Burma	M	401	78.63	67	13.14	42	8.24	510	100.00
	F	530	84.13	58	9.21	42	6.67	630	100.00
	P	931	81.67	125	10.96	84	7.37	1,140	100.00
Ceylon	M	297	98.67	..	..	4	1.33	301	100.00
	F	297	99.33	..	..	2	0.67	299	100.00
	P	594	99.00	..	..	6	1.00	600	100.00
China	M	124	32.12	254	65.80	8	2.07	386	100.00
	F	85	83.33	16	15.69	1	0.98	102	100.00
	P	209	42.83	270	55.33	9	1.84	488	100.00
Cyprus	M	71	92.21	..	..	6	7.79	77	100.00
	F	46	93.88	..	..	3	6.12	49	100.00
	P	117	92.86	..	..	9	7.14	126	100.00
Hong Kong	M	143	85.12	..	..	25	14.88	168	100.00
	F	91	96.81	..	..	3	3.19	94	100.00
	P	234	89.31	..	..	28	10.69	262	100.00
India	M	1,854	99.78	..	..	4	0.22	1,858	100.00
	F	1,952	99.80	..	..	4	0.20	1,956	100.00
	P	3,806	99.79	..	..	8	0.21	3,814	100.00
Indonesia	M	313	78.05	21	5.24	67	16.71	401	100.00
	F	249	74.33	3	0.90	83	24.78	335	100.00
	P	562	76.36	24	3.26	150	20.38	736	100.00
Israel	M	137	85.63	12	7.50	11	6.88	160	100.00
	F	126	87.50	13	9.03	5	3.47	144	100.00
	P	263	86.51	25	8.22	16	5.26	304	100.00
Japan	M	28	13.73	175	85.78	1	0.49	204	100.00
	F	55	77.46	15	21.13	1	1.41	71	100.00
	P	83	30.18	190	69.09	2	0.73	275	100.00
Lebanon	M	12	21.82	42	76.36	1	1.82	55	100.00
	F	18	78.26	4	17.39	1	4.35	23	100.00
	P	30	38.46	46	58.97	2	2.56	78	100.00

For footnotes see end of Table.

TABLE 1. - OVERSEAS BORN POPULATION, BY BIRTHPLACE AND NATIONALITY
NUMBERS AND PERCENTAGE DISTRIBUTION, WESTERN AUSTRALIA
CENSUS, 30 JUNE 1966 - continued

Birthplace		British nationality (a)		Nationality same as birthplace		Other nationalities (b)		Total	
		No.	%	No.	%	No.	%	No.	%
ASIA - continued									
Malaysia	M	1,013	99.51	..	..	5	0.49	1,018	100.00
	F	610	98.87	..	..	7	1.13	617	100.00
	P	1,623	99.27	..	..	12	0.73	1,635	100.00
Pakistan	M	198	99.00	..	..	2	1.00	200	100.00
	F	110	98.21	..	..	2	1.79	112	100.00
	P	308	98.72	..	..	4	1.28	312	100.00
Philippines	M	10	58.82	..	..	7	41.18	17	100.00
	F	7	58.33	4	33.33	1	8.33	12	100.00
	P	17	58.62	4	13.79	8	27.59	29	100.00
Singapore	M	453	97.63	..	..	11	2.37	464	100.00
	F	410	99.51	..	..	2	0.49	412	100.00
	P	863	98.52	..	..	13	1.48	876	100.00
Syria	M	1	25.00	2	50.00	1	25.00	4	100.00
	F	1	50.00	1	50.00	..	..	2	100.00
	P	2	33.33	3	50.00	1	16.67	6	100.00
Thailand	M	5	9.80	46	90.20	..	..	51	100.00
	F	20	25.32	56	70.89	3	3.80	79	100.00
	P	25	19.23	102	78.46	3	2.31	130	100.00
Turkey	M	48	78.69	2	3.28	11	18.03	61	100.00
	F	49	79.03	3	4.84	10	16.13	62	100.00
	P	97	78.86	5	4.07	21	17.07	123	100.00
Other countries in Asia	M	65	58.04	..	..	47	41.96	112	100.00
	F	71	66.36	..	..	36	33.64	107	100.00
	P	136	62.10	..	..	83	37.90	219	100.00
AFRICA -									
United Arab Republic	M	411	74.05	31	5.59	113	20.36	555	100.00
	F	411	73.79	38	6.82	108	19.39	557	100.00
	P	822	73.92	69	6.21	221	19.87	1,112	100.00
Republic of South Africa	M	576	98.80	..	..	7	1.20	583	100.00
	F	562	99.12	..	..	5	0.88	567	100.00
	P	1,138	98.96	..	..	12	1.04	1,150	100.00
Other countries in Africa	M	972	94.00	..	..	62	6.00	1,034	100.00
	F	830	95.18	..	..	42	4.82	872	100.00
	P	1,802	94.54	..	..	104	5.46	1,906	100.00
AMERICA -									
Canada	M	479	97.96	..	..	10	2.04	489	100.00
	F	315	98.44	..	..	5	1.56	320	100.00
	P	794	98.15	..	..	15	1.85	809	100.00
United States of America	M	137	10.69	1,140	88.92	5	0.39	1,282	100.00
	F	119	15.24	656	83.99	6	0.77	781	100.00
	P	256	12.41	1,796	87.06	11	0.53	2,063	100.00
West Indies Federation	M	34	91.89	..	..	3	8.11	37	100.00
	F	21	95.45	..	..	1	4.55	22	100.00
	P	55	93.22	..	..	4	6.78	59	100.00
Other countries in North America	M	29	72.50	..	..	11	27.50	40	100.00
	F	15	65.22	..	..	8	34.78	23	100.00
	P	44	69.84	..	..	19	30.16	63	100.00
Countries in South America	M	85	71.43	..	..	34	28.57	119	100.00
	F	79	76.70	..	..	24	23.30	103	100.00
	P	164	73.87	..	..	58	26.13	222	100.00
PACIFIC ISLANDS -									
Fiji	M	45	100.00	..	..	..	..	45	100.00
	F	57	100.00	..	..	..	..	57	100.00
	P	102	100.00	..	..	..	..	102	100.00
New Caledonia	M	..	..	..	..	..	..	..	..
	F	9	75.00	..	..	3	25.00	12	100.00
	P	9	75.00	..	..	3	25.00	12	100.00

For footnotes see end of Table.

TABLE 1. - OVERSEAS BORN POPULATION, BY BIRTHPLACE AND NATIONALITY
NUMBERS AND PERCENTAGE DISTRIBUTION, WESTERN AUSTRALIA
CENSUS, 30 JUNE 1966 - continued

Birthplace		British nationality (a)		Nationality same as birthplace		Other nationalities (b)		Total	
		No.	%	No.	%	No.	%	No.	%
PACIFIC ISLANDS - continued -									
New Hebrides	M	5	100.00	..	..	..	..	5	100.00
	F	5	100.00	..	..	..	..	5	100.00
	P	10	100.00	..	..	..	..	10	100.00
Other Pacific Islands	M	24	92.31	..	..	2	7.69	26	100.00
	F	20	95.24	..	..	1	4.76	21	100.00
	P	44	93.62	..	..	3	6.38	47	100.00
OTHER -									
At sea	M	15	100.00	..	..	..	..	15	100.00
	F	24	100.00	..	..	..	..	24	100.00
	P	39	100.00	..	..	..	..	39	100.00
TOTAL									
Overseas Born Population	M	90,412	83.33	16,895	15.57	1,186	1.09	108,493	100.00
	F	77,089	85.37	12,272	13.59	937	1.04	90,298	100.00
	P	167,501	84.26	29,167	14.67	2,123	1.07	198,791	100.00

(a) All persons of individual citizenship status who by virtue of the Nationality and Citizenship Act of 1948-1966 are deemed to be British subjects. For purposes of this table Irish nationality is included with British.

(b) Details of the individual Nationalities included in this column are available on request.

LIST OF 1966 CENSUS PUBLICATIONS ISSUED

State	Field Count Statements	Census Bulletins							
		Summary of Pop.	Summary of Dwgs.	Age x Marital Status	Industry x Age	O/S Born B'place x Nat'y.	Industry x Occ. St.	Mar. St. x Age x Occ. St.	Pop./Dwgs. x L.G.As.
		(1)	(2)	(3)	(4)	(5)	(6)	(7)	(8)
1 N.S.W.	No. 6 22.12.66	13.10.67							
2 Vic.	No. 7 10. 1.67	20.10.67							
3 Qld	No. 8 19. 1.67	27.10.67							
4 S.A.	No. 9 20. 1.67	17.11.67							
5 W.A.	No. 10 24. 1.67	7.11.67		9.2.68		9.2.68			
6 Tas.	No. 11 27. 1.67	2.11.67							
7 N.T.	No. 12 10. 2.67	10.11.67							
8 A.C.T.	Nos.1&5 22. 7.66 and 2.12.66	11. 4.67	22. 6.67	26. 4.67	3. 5.67	4. 5.67	9. 5.67	10. 5.67	23. 6.67
9 Aust.	Nos. 3&4 13.10.66 and 14.11.66	15.12.67	7.2.68 INTERIM						
10 Ext. Terr's	No. 2 22. 7.66								

K. M. ARCHER
COMMONWEALTH STATISTICIAN

COMMONWEALTH BUREAU OF CENSUS AND STATISTICS
CANBERRA, A.C.T. 2600 9 FEBRUARY 1968

NOTE. Inquiries concerning these statistics may be made in Canberra by telephoning 4 1971 Extension 25 or, in each State capital, by telephoning the office of the Bureau of Census and Statistics.

COMMONWEALTH BUREAU OF CENSUS AND STATISTICS

CANBERRA, AUSTRALIA

To be treated as strictly CONFIDENTIAL and NOT to be published, broadcast or cabled before NOON on FRIDAY 1 MARCH 1968

CENSUS OF THE COMMONWEALTH OF AUSTRALIA

30 JUNE 1966

CENSUS BULLETIN NO. 5.6

POPULATION : BY INDUSTRY AND OCCUPATIONAL STATUS

WESTERN AUSTRALIA

CONTENTS

Table		Page
..	Introduction	2
..	Explanatory Notes	3
1.	Population, by Industry (major groups) and Occupational Status Census, 30 June 1966	5
2.	Males, by Industry (sub-groups) and Occupational Status Census, 30 June 1966	8
3.	Females, by Industry (sub-groups) and Occupational Status Census, 30 June 1966	12
4.	Persons, by Industry (sub-groups) and Occupational Status Census, 30 June 1966	16
..	List of 1966 Census Publications issued ..	20

Introduction

Statistics of the characteristics of the population and of dwellings as compiled from Householder's Schedules of the Census of 30 June 1966 are being issued progressively in mimeographed bulletins for each State and Territory.

Each bulletin will be allotted a two-figure code (e.g.5.6). The first digit identifies the State and Territory concerned and follows the order used in Bureau publications, namely:

1 - New South Wales;
2 - Victoria;
3 - Queensland;
4 - South Australia;
5 - Western Australia;
6 - Tasmania;
7 - Northern Territory;
8 - Australian Capital Territory; and
9 - Australia

The second digit identifies the content of the bulletin, as follows:

1. Summary of population;
2. Summary of dwellings;
3. Ages of the population according to marital status;
4. Ages of the population according to industry;
5. Birthplaces of the overseas born population according to nationality;
6. Occupational status of the population according to industry;
7. Occupational status of the population according to age and marital status;
8. Population and dwellings in local government areas.

A list of the 1966 Census bulletins so far issued is contained on page 20.

Additional bulletins containing further cross-classifications and more detailed geographical data will be issued for Australia as a whole during 1968.

The figures published in this bulletin are final.

All tables in this bulletin exclude particulars of full-blood Aborigines. A statement containing details of the Aboriginal population enumerated at the 1966 Census was issued on 27 November 1967. An analysis is now being carried out of Aborigines at the 1966 Census. At a later date it is proposed to issue the results of this analysis in a publication which will include statistics of characteristics of Aborigines.

Persons having diplomatic immunity (diplomatic and home-based staff of diplomatic missions, and their families) are not included.

Any discrepancies between totals and sums of components in percentages in tables are due to rounding.

EXPLANATORY NOTES

Work Force

1. At the 1961 and previous Censuses the work force was determined as:

> "Those who are engaged in an industry, business, profession, trade or service at the time of the Census (including those on long service leave, etc.) ....."; and
>
> "..... those out of a job at time of the Census but who are usually engaged in an industry, business, profession, trade or service ....."

2. At the 1966 Census an additional set of four questions was asked in order to obtain information on the basis of which the work force could be determined more precisely. The questions were as follows.

> "Did the person have a job or business of any kind last week (even though he may have been temporarily absent from it)? ANSWER "YES" or "NO"."
>
> "Did the person do any work at all last week for payment or profit? ANSWER "YES" or "NO". Persons working without pay as a helper in a "family business" or farm and members of the clergy and of religious orders (other than purely contemplative orders) should answer "YES" to this question. Persons doing only unpaid housework should answer "NO"."
>
> "Was the person temporarily laid off by his employer without pay for the whole of last week? ANSWER "YES" or "NO"."
>
> "Did the person look for work last week? ANSWER "YES" or "NO". (Note. "Looking for work" means (i) being registered with Commonwealth Employment Service, or (ii) approaching prospective employers, or (iii) placing or answering advertisements, or (iv) writing letters of application, or (v) awaiting the result of recent applications)."

3. The work force includes all persons for whom the answer "yes" was given to any one of these four questions. Except that persons helping but not receiving wages or a salary who usually worked less than 15 hours a week were excluded from the work force.

4. This approach conforms closely to the recommendations of the Eighth International Conference of Labour Statisticians held in Geneva in 1954 and the information so obtained has been used in determining the work force for the purposes of the 1966 Census.

5. The net effect of the new definition is to include approximately 8,100 additional persons in the Western Australian work force i.e. a proportionate increase in the Western Australian work force of approximately 2.4 per cent. The major factor in this change was females working part-time (sometimes for only a few hours a week) some of whom, in 1961, did not consider themselves as "..... engaged in an industry, business, profession, trade or service".

Occupational Status

6. Persons in the work force were asked to state occupational status in accordance with the following instructions.

> "If working for wages or salary (including apprentices), write "W".
> If conducting own business or profession and not at present employing others, write "O".
> "If conducting own business or profession and at present employing others, write "E".
> If helping but not receiving wages or salary, write "H".
> If looking for first job, write "F"."

7. Persons not in the work force were asked to state activity in accordance with the following instructions.

> "Persons not engaged in an industry, business, profession, trade or service. For - Children not attending school, write "C". Full-time students or children attending school, write "S". Mainly dependent on pension or superannuation, write "P". Of independent means, write "M". Engaged in unpaid home duties, write "H.D.". Inmates of institutions (e.g., for invalids and the aged, gaols, reformatories, etc.), write "I". Others not engaged in industry, etc., write "N.A.". (Young persons seeking work but not previously employed, write "0" in answer to this question)."

Industry

8. Persons in the work force were asked to state industry in accordance with the following instructions.

> "State the exact branch of industry, business or service in which mainly engaged last week, using two or more words where possible. For example, "Dairy Farming", "Coal Mining", "Woollen Mills", "Retail Grocery", "Road Construction", etc. Employees should state the industry of their employer. For example, a carpenter employed by a coal mining company should state "Coal Mining". If employed by a Government Department or other public body, state also its name. For paid housekeepers and domestic servants in private households, write "P.H."."

9. From the answers to this question, persons were classified according to the Bureau's "Classification of Industries" which provides for each person to be classified according to the nature of the business in which mainly engaged, regardless of whether operated by a government authority, corporation or individual.

10. The precise classification of persons in the work force according to industry is extremely difficult but subject to continuing efforts to improve the quality of the data from census to census. Consequently the comparison of data compiled at the 1966 Census with that obtained at previous censuses is not only influenced by changes in the definition and content of the work force but by the different responses which may have been evoked by efforts to improve the questions on the Census Schedule, and by some changes in coding rules designed to rectify known deficiencies in the data. Classification is difficult mainly because of the problem of conveying through a printed form the exact nature of the information required (e.g. the conceptual difference between 'occupation' and 'industry') and the consequential inadequacy of many replies.

11. It is not intended to revise any of the statistics contained in this bulletin. However, it is proposed to undertake a detailed analysis of the industry information obtained at the 1966 Census to evaluate the precision of the data and as an aid to the framing of classifications and the wording of instructions for the 1971 Census.

TABLE 1. - POPULATION, BY INDUSTRY (MAJOR GROUPS) AND OCCUPATIONAL STATUS : WESTERN AUSTRALIA

CENSUS, 30 JUNE 1966

Industry (major groups) (a)	At work					Unemployed	Total in the work force
	Employer	Self-employed	Employee (on wage or salary)	Helper (not on wage or salary)	Total		
			MALES				
Primary production	8,260	14,052	13,555	727	36,594	370	36,964
Mining and quarrying	58	185	7,665	9	7,917	104	8,021
Manufacturing	2,018	1,347	46,817	49	50,231	314	50,545
Electricity, gas, water and sanitary services (production, supply and maintenance)	25	18	5,437	2	5,482	26	5,508
Building and construction	2,613	3,024	27,758	26	33,421	465	33,886
Transport and storage	758	2,035	19,168	12	21,973	145	22,118
Communication	..	..	5,680	3	5,683	15	5,698
Finance and property	361	511	6,460	9	7,341	10	7,351
Commerce	4,392	2,416	29,779	67	36,654	221	36,875
Public authority (n.e.i.) and defence services	..	..	10,843	..	10,843	43	10,886
Community and business services (including professional)	1,519	411	15,777	48	17,755	67	17,822
Amusement, hotels and other accommodation, cafes, personal service, etc.	1,340	1,072	5,644	29	8,085	90	8,175
Other industries	..	2	4	..	6	1	7
Industry inadequately described or not stated	39	63	1,117	13	1,232	1,067	2,299
TOTAL IN THE WORK FORCE	21,383	25,136	195,704	994	243,217	2,938	246,155

For footnote see end of Table.

TABLE 1. - POPULATION, BY INDUSTRY (MAJOR GROUPS) AND OCCUPATIONAL STATUS : WESTERN AUSTRALIA

CENSUS, 30 JUNE 1966 - continued

Industry (major groups) (a)	At work					Unemployed	Total in the work force
	Employer	Self-employed	Employee (on wage or salary)	Helper (not on wage or salary)	Total		
			FEMALES				
Primary production	1,248	1,949	1,960	1,294	6,451	23	6,474
Mining and quarrying	2	1	306	1	310	..	310
Manufacturing	347	271	9,517	84	10,219	129	10,348
Electricity, gas, water and sanitary services (production, supply and maintenance)	4	4	334	3	345	1	346
Building and construction	205	54	862	55	1,176	5	1,181
Transport and storage	114	139	1,478	45	1,776	8	1,784
Communication	..	..	1,326	3	1,329	12	1,341
Finance and property	51	78	4,250	17	4,396	21	4,417
Commerce	1,601	1,164	20,884	335	23,984	217	24,201
Public authority (n.e.i.) and defence services	..	..	3,022	..	3,022	30	3,052
Community and business services (including professional)	189	347	23,527	84	24,147	225	24,372
Amusement, hotels and other accommodation, cafes, personal service, etc.	909	608	10,461	189	12,167	206	12,373
Other industries	..	..	1	..	1	..	1
Industry inadequately described or not stated	30	74	1,733	200	2,037	1,187	3,224
TOTAL IN THE WORK FORCE	4,700	4,689	79,661	2,310	91,360	2,064	93,424

For footnote see end of Table.

TABLE 1. - POPULATION, BY INDUSTRY (MAJOR GROUPS) AND OCCUPATIONAL STATUS : WESTERN AUSTRALIA

CENSUS, 30 JUNE 1966 - continued

Industry (major groups) (a)	At work					Unemployed	Total in the work force
	Employer	Self-employed	Employee (on wage or salary)	Helper (not on wage or salary)	Total		
	PERSONS						
Primary production	9,508	16,001	15,515	2,021	43,045	393	43,438
Mining and quarrying	60	186	7,971	10	8,227	104	8,331
Manufacturing	2,365	1,618	56,334	133	60,450	443	60,893
Electricity, gas, water and sanitary services (production, supply and maintenance)	29	22	5,771	5	5,827	27	5,854
Building and construction	2,818	3,078	28,620	81	34,597	470	35,067
Transport and storage	872	2,174	20,646	57	23,749	153	23,902
Communication	..	..	7,006	6	7,012	27	7,039
Finance and property	412	589	10,710	26	11,737	31	11,768
Commerce	5,993	3,580	50,663	402	60,638	438	61,076
Public authority (n.e.i.) and defence services	..	..	13,865	..	13,865	73	13,938
Community and business services (including professional)	1,708	758	39,304	132	41,902	292	42,194
Amusement, hotels and other accommodation, cafes, personal service, etc.	2,249	1,680	16,105	218	20,252	296	20,548
Other industries	..	2	5	..	7	1	8
Industry inadequately described or not stated	69	137	2,850	213	3,269	2,254	5,523
TOTAL IN THE WORK FORCE	26,083	29,825	275,365	3,304	334,577	5,002	339,579

(a) Industry major groups used in this table are contained in the 1966 Classification and Classified List of Industries published by this Bureau.

TABLE 2. - MALES, BY INDUSTRY (SUB-GROUPS) AND OCCUPATIONAL STATUS : WESTERN AUSTRALIA

CENSUS, 30 JUNE 1966

Industry (a)	At work					Unemployed	Total in the work force
	Employer	Self-employed	Employee (on wage or salary)	Helper (not on wage or salary)	Total		
PRIMARY PRODUCTION -							
Fishing	281	597	616	19	1,513	56	1,569
Hunting and trapping	8	30	10	1	49	2	51
Rural industries	7,929	13,287	12,039	705	33,960	307	34,267
Forestry	42	138	890	2	1,072	5	1,077
Total Primary Production	8,260	14,052	13,555	727	36,594	370	36,964
MINING AND QUARRYING -							
Mining (including opencut mining)	48	170	7,375	8	7,601	102	7,703
Quarrying	10	15	290	1	316	2	318
Total Mining and Quarrying	58	185	7,665	9	7,917	104	8,021
MANUFACTURING -							
Manufacture relating to cement, bricks, glass and stone	80	30	3,381	..	3,491	16	3,507
Manufacture of products of petroleum and coal (excluding chemical and gas works)	1	..	834	..	835	7	842
Founding, engineering and metal working	438	329	13,924	16	14,707	88	14,795
Manufacture, assembly and repair of ships, vehicles, parts and accessories	409	280	7,586	10	8,285	52	8,337
Manufacture of yarns, textiles and articles thereof (excluding clothing and furnishing drapery)	12	10	666	1	689	6	695
Manufacture of clothing and knitted goods (including needleworking)	80	64	177	..	321	2	323
Manufacture of boots, shoes and accessories (other than rubber or plastic)	30	93	288	1	412	4	416
Manufacture of food, drink and tobacco	277	84	6,699	2	7,062	50	7,112
Sawmilling and manufacture of wood products (other than furniture)	207	66	4,754	5	5,032	25	5,057
Manufacture of furniture and fittings (other than metal), bedding and furnishing drapery	198	146	1,485	1	1,830	11	1,841
Manufacture of paper and paper products, printing, packaging, bookbinding and photography	147	86	3,352	5	3,590	20	3,610
Manufacture of chemicals, dyes, explosives, paints and non-mineral oils	12	11	2,074	1	2,098	19	2,117

For footnote see end of Table.

TABLE 2. - MALES, BY INDUSTRY (SUB-GROUPS) AND OCCUPATIONAL STATUS : WESTERN AUSTRALIA
CENSUS, 30 JUNE 1966 - continued

Industry (a)	At work					Unemployed	Total in the work force
	Employer	Self-employed	Employee (on wage or salary)	Helper (not on wage or salary)	Total		
MANUFACTURING - continued -							
Manufacture of jewellery, watchmaking, electroplating and minting	56	65	210	1	332	1	333
Preparation of skins and leather; manufacture of goods of leather and leather substitutes (other than clothing and footwear)	3	9	159	..	171	3	174
Manufacture of rubber goods	11	3	634	..	648	5	653
Manufacture of musical, surgical and scientific instruments and apparatus	11	32	138	..	181	1	182
Manufacture of plastic products (n.e.i.)	11	8	186	..	205	..	205
Other manufacturing	33	29	217	4	283	3	286
Manufacturing undefined	2	2	53	2	59	1	60
Total Manufacturing	2,018	1,347	46,817	49	50,231	314	50,545
ELECTRICITY, GAS, WATER AND SANITARY SERVICES (PRODUCTION, SUPPLY AND MAINTENANCE) -							
Gas and electricity	7	..	2,691	..	2,698	13	2,711
Water supply, sewerage, etc.	18	18	2,746	2	2,784	13	2,797
Total, Electricity, Gas, Water and Sanitary Services (Production, Supply and Maintenance)	25	18	5,437	2	5,482	26	5,508
BUILDING AND CONSTRUCTION -							
Construction and repair of buildings	2,341	2,809	15,181	11	20,342	283	20,625
Construction works (other than buildings)	272	215	12,577	15	13,079	182	13,261
Total Building and Construction	2,613	3,024	27,758	26	33,421	465	33,886
TRANSPORT AND STORAGE -							
Road transport	728	2,021	5,837	10	8,596	52	8,648
Shipping	18	12	2,893	..	2,923	31	2,954
Loading and discharging vessels	1	..	2,750	..	2,751	13	2,764
Rail and air transport	10	..	7,554	2	7,566	48	7,614
Other transport	..	..	..	..	..	..	..
Storage	1	2	134	..	137	1	138
Total Transport and Storage	758	2,035	19,168	12	21,973	145	22,118

For footnote see end of Table.

TABLE 2. - MALES, BY INDUSTRY (SUB-GROUPS) AND OCCUPATIONAL STATUS : WESTERN AUSTRALIA

CENSUS, 30 JUNE 1966 - continued

Industry (a)	At work					Unemployed	Total in the work force
	Employer	Self-employed	Employee (on wage or salary)	Helper (not on wage or salary)	Total		
COMMUNICATION -	..	..	5,680	3	5,683	15	5,698
FINANCE AND PROPERTY -							
Banking	..	..	3,393	1	3,394	4	3,398
Insurance	44	265	1,689	2	2,000	3	2,003
Other finance and property	317	246	1,378	6	1,947	3	1,950
Total Finance and Property	361	511	6,460	9	7,341	10	7,351
COMMERCE -							
Wholesale trade	675	483	12,533	11	13,702	72	13,774
Livestock and primary produce dealing, etc.	64	96	3,170	2	3,332	33	3,365
Retail trade	3,653	1,837	14,076	54	19,620	116	19,736
Total Commerce	4,392	2,416	29,779	67	36,654	221	36,875
PUBLIC AUTHORITY (N.E.I.) AND DEFENCE SERVICES -							
Public authority activities (n.e.i.)	..	..	8,107	..	8,107	31	8,138
Defence : enlisted personnel	..	..	2,358	..	2,358	10	2,368
Defence : civilian employees	..	..	378	..	378	2	380
Total Public Authority (n.e.i.) and Defence Services	..	..	10,843	..	10,843	43	10,886
COMMUNITY AND BUSINESS SERVICES (INCLUDING PROFESSIONAL) -							
Law, order and public safety	188	18	2,259	4	2,469	5	2,474
Religion and social welfare	1	..	1,411	24	1,436	6	1,442
Health, hospitals, etc.	765	133	3,371	5	4,274	21	4,295
Education	21	59	6,373	12	6,465	12	6,477
Other community and business services (including professional)	544	201	2,363	3	3,111	23	3,134
Total Community and Business Services (including Professional)	1,519	411	15,777	48	17,755	67	17,822
AMUSEMENT, HOTELS AND OTHER ACCOMMODATION, CAFES, PERSONAL SERVICE, ETC. -							
Amusement, sport and recreation	210	168	2,341	3	2,722	15	2,737
Private domestic service	21	279	152	5	457	13	470

For footnote see end of Table.

TABLE 2. - MALES, BY INDUSTRY (SUB-GROUPS) AND OCCUPATIONAL STATUS : WESTERN AUSTRALIA

CENSUS, 30 JUNE 1966 - continued

Industry (a)	At work					Unemployed	Total in the work force
	Employer	Self-employed	Employee (on wage or salary)	Helper (not on wage or salary)	Total		
AMUSEMENT, HOTELS AND OTHER ACCOMMODATION, CAFES, PERSONAL SERVICE, ETC. - continued -							
Hotels, boarding houses and other accommodation and restaurants	693	250	2,163	19	3,125	46	3,171
Other personal services	416	375	988	2	1,781	16	1,797
Total Amusement, Hotels and Other Accommodation, Cafes, Personal Service, etc.	1,340	1,072	5,644	29	8,085	90	8,175
OTHER INDUSTRIES	..	2	4	..	6	1	7
INDUSTRY INADEQUATELY DESCRIBED OR NOT STATED	39	63	1,117	13	1,232	1,067	2,299
TOTAL MALES IN THE WORK FORCE	21,383	25,136	195,704	994	243,217	2,938	246,155

(a) Industry groups and sub-groups used in this table are contained in the 1966 Classification and Classified List of Industries published by this Bureau.

TABLE 3. - FEMALES, BY INDUSTRY (SUB-GROUPS) AND OCCUPATIONAL STATUS : WESTERN AUSTRALIA
CENSUS, 30 JUNE 1966

Industry (a)	At work					Unemployed	Total in the work force
	Employer	Self-employed	Employee (on wage or salary)	Helper (not on wage or salary)	Total		
PRIMARY PRODUCTION -							
Fishing	13	27	25	8	73	..	73
Hunting and trapping	..	..	2	2	4	1	5
Rural industries	1,234	1,921	1,914	1,284	6,353	22	6,375
Forestry	1	1	19	..	21	..	21
Total Primary Production	1,248	1,949	1,960	1,294	6,451	23	6,474
MINING AND QUARRYING -							
Mining (including opencut mining)	2	1	293	1	297	..	297
Quarrying	..	..	13	..	13	..	13
Total Mining and Quarrying	2	1	306	1	310	..	310
MANUFACTURING -							
Manufacture relating to cement, bricks, glass and stone	5	1	279	1	286	3	289
Manufacture of products of petroleum and coal (excluding chemical and gas works)	..	..	51	..	51	1	52
Founding, engineering and metalworking	64	30	1,477	17	1,588	18	1,606
Manufacture, assembly and repair of ships, vehicles, parts and accessories	45	15	295	12	367	2	369
Manufacture of yarns, textiles and articles thereof (excluding clothing and furnishing drapery)	3	5	398	..	406	4	410
Manufacture of clothing and knitted goods (including needleworking)	42	120	1,597	8	1,767	23	1,790
Manufacture of boots, shoes and accessories (other than rubber or plastic)	6	4	274	4	288	4	292
Manufacture of food, drink and tobacco	81	25	2,444	21	2,571	39	2,610
Sawmilling and manufacture of wood products (other than furniture)	20	1	287	4	312	4	316
Manufacture of furniture and fittings (other than metal), bedding and furnishing drapery	25	19	290	4	338	7	345
Manufacture of paper and paper products, printing, packaging, bookbinding and photography	31	25	1,322	7	1,385	11	1,396
Manufacture of chemicals, dyes, explosives, paints and non-mineral oils	3	1	326	1	331	2	333

For footnote see end of Table.

TABLE 3. - FEMALES, BY INDUSTRY (SUB-GROUPS) AND OCCUPATIONAL STATUS : WESTERN AUSTRALIA
CENSUS, 30 JUNE 1966 - continued

Industry (a)	At work					Unemployed	Total in the work force
	Employer	Self-employed	Employee (on wage or salary)	Helper (not on wage or salary)	Total		
MANUFACTURING - continued -							
Manufacture of jewellery, watchmaking, electroplating and minting	7	5	43	1	56	..	56
Preparation of skins and leather; manufacture of goods of leather and leather substitutes (other than clothing and footwear)	1	1	58	..	60	2	62
Manufacture of rubber goods	1	2	125	..	128	3	131
Manufacture of musical, surgical and scientific instruments and apparatus	3	3	61	1	68	1	69
Manufacture of plastic products (n.e.i.)	2	3	78	..	83	2	85
Other manufacturing	8	8	77	2	95	1	96
Manufacturing undefined	..	3	35	1	39	2	41
Total Manufacturing	347	271	9,517	84	10,219	129	10,348
ELECTRICITY, GAS, WATER AND SANITARY SERVICES (PRODUCTION, SUPPLY AND MAINTENANCE) -							
Gas, electricity	3	1	208	2	214	1	215
Water supply, sewerage, etc.	1	3	126	1	131	..	131
Total Electricity, Gas, Water and Sanitary Services (Production, Supply and Maintenance)	4	4	334	3	345	1	346
BUILDING AND CONSTRUCTION -							
Construction and repair of buildings	172	43	666	46	927	4	931
Construction works (other than buildings)	33	11	196	9	249	1	250
Total Building and Construction	205	54	862	55	1,176	5	1,181
TRANSPORT AND STORAGE -							
Road transport	110	138	679	43	970	2	972
Shipping	2	1	228	..	231	..	231
Loading and discharging vessels	..	..	35	..	35	..	35
Rail and air transport	2	..	508	2	512	6	518
Other transport	..	..	1	..	1	..	1
Storage	..	..	27	..	27	..	27
Total Transport and Storage	114	139	1,478	45	1,776	8	1,784

For footnote see end of table.

TABLE 3. - FEMALES, BY INDUSTRY (SUB-GROUPS) AND OCCUPATIONAL STATUS : WESTERN AUSTRALIA
CENSUS, 30 JUNE 1966 - continued

Industry (a)	At work					Unemployed	Total in the work force
	Employer	Self-employed	Employee (on wage or salary)	Helper (not on wage or salary)	Total		
COMMUNICATION -	..	..	1,326	3	1,329	12	1,341
FINANCE AND PROPERTY -							
Banking	..	..	1,670	..	1,670	4	1,674
Insurance	6	8	1,389	2	1,405	8	1,413
Other finance and property	45	70	1,191	15	1,321	9	1,330
Total Finance and Property	51	78	4,250	17	4,396	21	4,417
COMMERCE -							
Wholesale trade	137	66	4,336	37	4,576	36	4,612
Livestock and primary produce dealing, etc.	8	11	697	4	720	7	727
Retail trade	1,456	1,087	15,851	294	18,688	174	18,862
Total Commerce	1,601	1,164	20,884	335	23,984	217	24,201
PUBLIC AUTHORITY (N.E.I.) AND DEFENCE SERVICES -							
Public authority activities (n.e.i.)	..	..	2,846	..	2,846	27	2,873
Defence : enlisted personnel	..	..	82	..	82	2	84
Defence : civilian employees	..	..	94	..	94	1	95
Total Public Authority (n.e.i.) and Defence Services	..	..	3,022	..	3,022	30	3,052
COMMUNITY AND BUSINESS SERVICES (INCLUDING PROFESSIONAL) -							
Law, order and public safety	2	2	835	3	842	5	847
Religion and social welfare	3	6	1,551	29	1,589	8	1,597
Health, hospitals, etc.	103	61	11,745	23	11,932	152	12,084
Education	30	206	7,672	18	7,926	43	7,969
Other community and business services (including professional)	51	72	1,724	11	1,858	17	1,875
Total Community and Business Services (including Professional)	189	347	23,527	84	24,147	225	24,372
AMUSEMENT, HOTELS AND OTHER ACCOMMODATION, CAFES, PERSONAL SERVICE, ETC. -							
Amusement, sport and recreation	41	66	1,105	8	1,220	14	1,234
Private domestic service	6	25	1,585	90	1,706	62	1,768

For footnote see end of Table.

TABLE 3. - FEMALES, BY INDUSTRY (SUB-GROUPS) AND OCCUPATIONAL STATUS : WESTERN AUSTRALIA

CENSUS, 30 JUNE 1966 - continued

Industry (a)	At work					Unemployed	Total in the work force
	Employer	Self-employed	Employee (on wage or salary)	Helper (not on wage or salary)	Total		
AMUSEMENT, HOTELS AND OTHER ACCOMMODATION, CAFES, PERSONAL SERVICE, ETC. - continued -							
Hotels, boarding houses and other accommodation and restaurants	589	343	5,509	71	6,512	104	6,616
Other personal services	273	174	2,262	20	2,729	26	2,755
Total Amusement, Hotels and Other Accommodation, Cafes, Personal Service, etc.	909	608	10,461	189	12,167	206	12,373
OTHER INDUSTRIES	..	..	1	..	1	..	1
INDUSTRY INADEQUATELY DESCRIBED OR NOT STATED	30	74	1,733	200	2,037	1,187	3,224
TOTAL FEMALES IN THE WORK FORCE	4,700	4,689	79,661	2,310	91,360	2,064	93,424

(a) Industry groups and sub-groups used in this table are contained in the 1966 Classification and Classified List of Industries published by this Bureau.

TABLE 4. - PERSONS, BY INDUSTRY (SUB-GROUPS) AND OCCUPATIONAL STATUS : WESTERN AUSTRALIA

CENSUS, 30 JUNE 1966

Industry (a)	At work					Unemployed	Total in the work force
	Employer	Self-employed	Employee (on wage or salary)	Helper (not on wage or salary)	Total		
PRIMARY PRODUCTION -							
Fishing	294	624	641	27	1,586	56	1,642
Hunting and trapping	8	30	12	3	53	3	56
Rural industries	9,163	15,208	13,953	1,989	40,313	329	40,642
Forestry	43	139	909	2	1,093	5	1,098
Total Primary Production	9,508	16,001	15,515	2,021	43,045	393	43,438
MINING AND QUARRYING -							
Mining (including opencut mining)	50	171	7,668	9	7,898	102	8,000
Quarrying	10	15	303	1	329	2	331
Total Mining and Quarrying	60	186	7,971	10	8,227	104	8,331
MANUFACTURING -							
Manufacture relating to cement, bricks, glass and stone	85	31	3,660	1	3,777	19	3,796
Manufacture of products of petroleum and coal (excluding chemical and gas works)	1	..	885	..	886	8	894
Founding, engineering and metal working	502	359	15,401	33	16,295	106	16,401
Manufacture, assembly and repair of ships, vehicles, parts and accessories	454	295	7,881	22	8,652	54	8,706
Manufacture of yarns, textiles and articles thereof (excluding clothing and furnishing drapery)	15	15	1,064	1	1,095	10	1,105
Manufacture of clothing and knitted goods (including needleworking)	122	184	1,774	8	2,088	25	2,113
Manufacture of boots, shoes and accessories (other than rubber or plastic)	36	97	562	5	700	8	708
Manufacture of food, drink and tobacco	358	109	9,143	23	9,633	89	9,722
Sawmilling and manufacture of wood products (other than furniture)	227	67	5,041	9	5,344	29	5,373
Manufacture of furniture and fittings (other than metal), bedding and furnishing drapery	223	165	1,775	5	2,168	18	2,186
Manufacture of paper and paper products, printing, packaging, bookbinding and photography	178	111	4,674	12	4,975	31	5,006
Manufacture of chemicals, dyes, explosives, paints and non-mineral oils	15	12	2,400	2	2,429	21	2,450

For footnote see end of Table.

TABLE 4. - PERSONS, BY INDUSTRY (SUB-GROUPS) AND OCCUPATIONAL STATUS : WESTERN AUSTRALIA

CENSUS, 30 JUNE 1966 - continued

Industry (a)	At work					Unemployed	Total in the work force
	Employer	Self-employed	Employee (on wage or salary)	Helper (not on wage or salary)	Total		
MANUFACTURING - continued							
Manufacture of jewellery, watchmaking, electroplating and minting	63	70	253	2	388	1	389
Preparation of skins and leather; manufacture of goods of leather and leather substitutes (other than clothing and footwear)	4	10	217	..	231	5	236
Manufacture of rubber goods	12	5	759	..	776	8	784
Manufacture of musical, surgical and scientific instruments and apparatus	14	35	199	1	249	2	251
Manufacture of plastic products (n.e.i.)	13	11	264	..	288	2	290
Other manufacturing	41	37	294	6	378	4	382
Manufacturing undefined	2	5	88	3	98	3	101
Total Manufacturing	2,365	1,618	56,334	133	60,450	443	60,893
ELECTRICITY, GAS, WATER AND SANITARY SERVICES (PRODUCTION, SUPPLY AND MAINTENANCE) -							
Gas and electricity	10	1	2,899	2	2,912	14	2,926
Water supply, sewerage, etc.	19	21	2,872	3	2,915	13	2,928
Total Electricity, Gas, Water and Sanitary Services (Production, Supply and Maintenance)	29	22	5,771	5	5,827	27	5,854
BUILDING AND CONSTRUCTION -							
Construction and repair of buildings	2,513	2,852	15,847	57	21,269	287	21,556
Construction works (other than buildings)	305	226	12,773	24	13,328	183	13,511
Total Building and Construction	2,818	3,078	28,620	81	34,597	470	35,067
TRANSPORT AND STORAGE -							
Road transport	838	2,159	6,516	53	9,566	54	9,620
Shipping	20	13	3,121	..	3,154	31	3,185
Loading and discharging vessels	1	..	2,785	..	2,786	13	2,799
Rail and air transport	12	..	8,062	4	8,078	54	8,132
Other transport	..	..	1	..	1	..	1
Storage	1	2	161	..	164	1	165
Total Transport and Storage	872	2,174	20,646	57	23,749	153	23,902

For footnote see end of Table.

TABLE 4. - PERSONS, BY INDUSTRY (SUB-GROUPS) AND OCCUPATIONAL STATUS : WESTERN AUSTRALIA
CENSUS, 30 JUNE 1966 - continued

Industry (a)	At work					Unemployed	Total in the work force
	Employer	Self-employed	Employee (on wage or salary)	Helper (not on wage or salary)	Total		
COMMUNICATION -	..	..	7,006	6	7,012	27	7,039
FINANCE AND PROPERTY -							
Banking	..	..	5,063	1	5,064	8	5,072
Insurance	50	273	3,078	4	3,405	11	3,416
Other finance and property	362	316	2,569	21	3,268	12	3,280
Total Finance and Property	412	589	10,710	26	11,737	31	11,768
COMMERCE -							
Wholesale trade	812	549	16,869	48	18,278	108	18,386
Livestock and primary produce dealing, etc.	72	107	3,867	6	4,052	40	4,092
Retail trade	5,109	2,924	29,927	348	38,308	290	38,598
Total Commerce	5,993	3,580	50,663	402	60,638	438	61,076
PUBLIC AUTHORITY (N.E.I.) AND DEFENCE SERVICES -							
Public authority activities (n.e.i.)	..	..	10,953	..	10,953	58	11,011
Defence : enlisted personnel	..	..	2,440	..	2,440	12	2,452
Defence : civilian employees	..	..	472	..	472	3	475
Total Public Authority (n.e.i.) and Defence Services	..	..	13,865	..	13,865	73	13,938
COMMUNITY AND BUSINESS SERVICES (INCLUDING PROFESSIONAL) -							
Law, order and public safety	190	20	3,094	7	3,311	10	3,321
Religion and social welfare	4	6	2,962	53	3,025	14	3,039
Health, hospitals, etc.	868	194	15,116	28	16,206	173	16,379
Education	51	265	14,045	30	14,391	55	14,446
Other community and business services (including professional)	595	273	4,087	14	4,969	40	5,009
Total Community and Business Services (including Professional)	1,708	758	39,304	132	41,902	292	42,194
AMUSEMENT, HOTELS AND OTHER ACCOMMODATION, CAFES, PERSONAL SERVICE, ETC. -							
Amusement, sport and recreation	251	234	3,446	11	3,942	29	3,971
Private domestic service	27	304	1,737	95	2,163	75	2,238

For footnote see end of Table.

TABLE 4. - PERSONS, BY INDUSTRY (SUB-GROUPS) AND OCCUPATIONAL STATUS : WESTERN AUSTRALIA

CENSUS, 30 JUNE 1966 - continued

Industry (a)	At work					Unemployed	Total in the work force
	Employer	Self-employed	Employee (on wage or salary)	Helper (not on wage or salary)	Total		
AMUSEMENT, HOTELS AND OTHER ACCOMMODATION, CAFES, PERSONAL SERVICE ETC. - continued -							
Hotels, boarding houses and other accommodation and restaurants	1,282	593	7,672	90	9,637	150	9,787
Other personal services	689	549	3,250	22	4,510	42	4,552
Total Amusement, Hotels and Other Accommodation, Cafes, Personal Service, etc.	2,249	1,680	16,105	218	20,252	296	20,548
OTHER INDUSTRIES	..	2	5	..	7	1	8
INDUSTRY INADEQUATELY DESCRIBED OR NOT STATED	69	137	2,850	213	3,269	2,254	5,523
TOTAL PERSONS IN THE WORK FORCE	26,083	29,825	275,365	3,304	334,577	5,002	339,579

(a) Industry groups and sub-groups used in this table are contained in the 1966 Classification and Classified List of Industries published by this Bureau.

LIST OF 1966 CENSUS PUBLICATIONS ISSUED

State	Field Count Statements	Census Bulletins							
		Summary of Pop. (1)	Summary of Dwgs. (2)	Age x Marital Status (3)	Industry x Age (4)	O/S Born B'place x Nat'y. (5)	Industry x Occ. St. (6)	Mar. St. x Age x Occ. St. (7)	Pop./Dwgs. x L.G.As. (8)
1 N.S.W.	No. 6 22.12.66	13.10.67				14.2.68			
2 Vic.	No. 7 10. 1.67	20.10.67				14.2.68			
3 Qld	No. 8 19. 1.67	27.10.67							
4 S.A.	No. 9 20. 1.67	17.11.67							
5 W.A.	No. 10 24. 1.67	7.11.67		9.2.68		9.2.68	1.3.68		
6 Tas.	No. 11 27. 1.67	2.11.67		1.3.68					
7 N.T.	No. 12 10. 2.67	10.11.67							
8 A.C.T.	Nos.1&5 22. 7.66 and 2.12.66	11. 4.67	22. 6.67	26. 4.67	3. 5.67	4. 5.67	9. 5.67	10. 5.67	23. 6.67
9 Aust.	Nos. 3&4 13.10.66 and 14.11.66	15.12.67	7.2.68 (Interim)						
10 Ext. Terr's	No. 2 22. 7.66								

K. M. ARCHER
COMMONWEALTH STATISTICIAN

COMMONWEALTH BUREAU OF CENSUS AND STATISTICS
CANBERRA, A.C.T. 2600 1 MARCH 1968

NOTE. Inquiries concerning these statistics may be made in Canberra by telephoning 4 1971 Extension 25 or, in each State capital, by telephoning the office of the Bureau of Census and Statistics.

COMMONWEALTH BUREAU OF CENSUS AND STATISTICS

CANBERRA, AUSTRALIA

To be treated as strictly CONFIDENTIAL and NOT to be published, broadcast or cabled before 6 P.M. on FRIDAY 23 FEBRUARY 1968

CENSUS OF THE COMMONWEALTH OF AUSTRALIA

30 JUNE 1966

CENSUS BULLETIN NO. 5.7

POPULATION : BY MARITAL STATUS, AGE AND OCCUPATIONAL STATUS

WESTERN AUSTRALIA

CONTENTS

Table		Page
..	Introduction	2
..	Explanatory Notes	2
1.	Males, by Marital Status, Grouped Age and Occupational Status Census, 30 June 1966	4
2.	Females, by Marital Status, Grouped Age and Occupational Status; Census, 30 June 1966	6
3.	Persons, by Marital Status, Grouped Age and Occupational Status: Census, 30 June 1966	8
..	List of 1966 Census Publications issued ..	10

Introduction

Statistics of the characteristics of the population and of dwellings as compiled from Householder's Schedules of the Census of 30 June 1966 are being issued progressively in mimeographed bulletins for each State and Territory.

Each bulletin will be allotted a two-figure code (e.g. 5.7). The **first digit** identifies the State and Territory concerned and follows the order used in Bureau publications, namely:

1 - New South Wales;
2 - Victoria;
3 - Queensland;
4 - South Australia;
5 - Western Australia;
6 - Tasmania;
7 - Northern Territory;
8 - Australian Capital Territory; and
9 - Australia

The second digit identifies the content of the bulletin, as follows:

1. Summary of population;
2. Summary of dwellings;
3. Ages of the population according to marital status;
4. Ages of the population according to industry;
5. Birthplaces of the overseas born population according to nationality;
6. Occupational status of the population according to industry;
7. Occupational status of the population according to age and marital status;
8. Population and dwellings in local government areas.

A list of the 1966 Census bulletins so far issued is contained on page 10.

Additional bulletins containing further cross-classifications and more detailed geographical data will be issued for Australia as a whole during 1968.

The figures published in this bulletin are final.

All tables in this bulletin exclude particulars of full-blood Aborigines. A statement containing details of the Aboriginal population enumerated at the 1966 Census was issued on 27 November 1967. An analysis is now being carried out of Aborigines at the 1966 Census. At a later date it is proposed to issue the results of this analysis in a publication which will include statistics of characteristics of Aborigines.

Persons having diplomatic immunity (diplomatic and home-based staff of diplomatic missions, and their families) are not included.

Any discrepancies between totals and sums of components in percentages in tables are due to rounding.

A statement of the procedure used to obtain details of age and of marital status of the population at the 1966 Census is contained in Census Bulletin 5.1 - "Summary of Population, Western Australia".

Explanatory Notes

Work Force

At the 1961 and previous Censuses the work force was determined as:

"Those who were engaged in an industry, business, profession, trade

or service at the time of the Census (including those on long service leave, etc.) ....."; and

"..... those out of a job at time of the Census but who are usually engaged in an industry, business, profession, trade or service ....."

At the 1966 Census an additional set of four questions was asked in order to obtain information on the basis of which the work force could be determined more precisely. The questions were as follows.

"Did the person have a job or business of any kind last week (even though he may have been temporarily absent from it)? ANSWER "YES" or "NO"."

"Did the person do any work at all last week for payment or profit? ANSWER "YES" or "NO". Persons working without pay as a helper in a "family business" or farm and members of the clergy and of religious orders (other than purely contemplative orders) should answer "YES" to this question. Persons doing only unpaid housework should answer "NO"."

"Was the person temporarily laid off by his employer without pay for the whole of last week? ANSWER "YES" or "NO"."

"Did the person look for work last week? ANSWER "YES" or "NO". (Note. "Looking for work" means (i) being registered with Commonwealth Employment Service, or (ii) approaching prospective employers, or (iii) placing or answering advertisements, or (iv) writing letters of application, or (v) awaiting the result of recent applications)."

The work force includes all persons for whom the answer "yes" was given to any one of these four questions. Except that persons helping but not receiving wages or a salary who usually worked less than 15 hours a week were excluded from the work force.

This approach conforms closely to the recommendations of the Eighth International Conference of Labour Statisticians held in Geneva in 1954 and the information so obtained has been used in determining the work force for the purposes of the 1966 Census.

The net effect of the new definition is to include approximately 8,100 additional persons in the Western Australian work force i.e. a proportionate increase in the Western Australian work force of approximately 2.4 per cent. The major factor in this change was females working part-time (sometimes for only a few hours a week) some of whom, in 1961, did not consider themselves as "..... engaged in an industry, business, profession, trade or service".

Occupational Status

Persons in the work force were asked to state occupational status in accordance with the following instructions.

"If working for wages or salary (including apprentices), write "W". If conducting own business or profession and not at present employing others, write "O". If conducting own business or profession and at present employing others, write "E". If helping but not receiving wages or salary, write "H". If looking for first job, write "F"."

Persons not in the work force were asked to state activity in accordance with the following instructions.

"Persons not engaged in an industry, business, profession, trade or service. For - Children not attending school, write "C". Full-time students or children attending school, write "S". Mainly dependent on pension or superannuation, write "P". Of independent means, write "M". Engaged in unpaid home duties, write "H.D.". Inmates of institutions (e.g., for invalids and the aged, gaols, reformatories, etc.), write "I". Others not engaged in industry, etc., write "N.A.". (Young persons seeking work but not previously employed, write "O" in answer to this question)."

TABLE 1. - MALES, BY MARITAL STATUS, GROUPED AGE AND OCCUPATIONAL STATUS : WESTERN AUSTRALIA

CENSUS, 30 JUNE 1966

Marital status	Age last birthday (years)											Total (a)
	15-19	20-24	25-29	30-34	35-39	40-44	45-49	50-54	55-59	60-64	65 and over	
EMPLOYER												
Never married	186	473	359	196	140	116	89	94	76	56	42	1,827
Married	6	376	1,492	2,219	2,729	2,775	2,564	2,545	2,047	1,311	854	18,918
Married but permanently separated	..	2	16	17	36	33	31	41	27	24	19	246
Divorced	1	..	8	9	12	24	21	32	16	19	13	155
Widowed	..	1	1	5	4	20	21	24	26	48	87	237
Total	193	852	1,876	2,446	2,921	2,968	2,726	2,736	2,192	1,458	1,015	21,383
SELF-EMPLOYED												
Never married	575	1,234	731	380	316	286	210	240	232	182	144	4,530
Married	11	652	2,083	2,429	2,865	2,623	2,139	2,197	1,971	1,573	1,100	19,643
Married but permanently separated	..	5	25	34	43	49	39	48	39	26	29	337
Divorced	..	1	9	14	31	45	36	34	37	42	23	272
Widowed	..	1	..	2	10	12	20	28	70	72	139	354
Total	586	1,893	2,848	2,859	3,265	3,015	2,444	2,547	2,349	1,895	1,435	25,136
EMPLOYEE (ON WAGE OR SALARY)												
Never married	26,456	17,305	6,502	2,946	2,493	1,975	1,486	1,297	1,186	868	372	62,886
Married	422	8,127	15,236	15,772	17,704	17,589	14,168	13,551	11,495	8,105	2,407	124,576
Married but permanently separated	3	133	317	405	471	567	475	511	391	276	103	3,652
Divorced	8	28	104	198	302	358	392	373	381	226	68	2,438
Widowed	6	15	25	34	72	158	194	340	456	527	325	2,152
Total	26,895	25,608	22,184	19,355	21,042	20,647	16,715	16,072	13,909	10,002	3,275	195,704
HELPER (NOT ON WAGE OR SALARY)												
Never married	402	150	32	10	6	5	7	5	10	15	27	669
Married	..	19	17	13	15	16	20	21	21	36	77	255
Married but permanently separated	..	1	..	1	..	2	..	..	1	8	4	17
Divorced	..	..	..	1	..	1	1	1	1	2	7	14
Widowed	..	..	..	..	..	..	2	1	..	6	30	39
Total	402	170	49	25	21	24	30	28	33	67	145	994
TOTAL AT WORK												
Never married	27,619	19,162	7,624	3,532	2,955	2,382	1,792	1,636	1,504	1,121	585	69,912
Married	439	9,174	18,828	20,433	23,313	23,003	18,891	18,314	15,534	11,025	4,438	163,392
Married but permanently separated	3	141	358	457	550	651	545	600	458	334	155	4,252
Divorced	9	29	121	222	345	428	450	440	435	289	111	2,879
Widowed	6	17	26	41	86	190	237	393	552	653	581	2,782
Total	28,076	28,523	26,957	24,685	27,249	26,654	21,915	21,383	18,483	13,422	5,870	243,217

For footnote see end of Table.

TABLE 1 - MALES, BY MARITAL STATUS, GROUPED AGE AND OCCUPATIONAL STATUS : WESTERN AUSTRALIA

CENSUS, 30 JUNE 1966 - continued

Marital status	Age last birthday (years)											Total (a)
	15-19	20-24	25-29	30-34	35-39	40-44	45-49	50-54	55-59	60-64	65 and over	
UNEMPLOYED												
Never married	533	351	168	95	69	67	48	41	43	37	20	1,472
Married	6	85	135	143	152	177	122	114	126	106	58	1,224
Married but permanently separated	..	3	11	13	13	23	12	19	11	9	4	118
Divorced	..	2	2	6	9	7	14	11	8	7	4	70
Widowed	.	3	.	1	3	3	5	9	12	9	9	54
Total	539	444	316	258	246	277	201	194	200	168	95	2,938
TOTAL IN THE WORK FORCE												
Never married	28,152	19,513	7,792	3,627	3,024	2,449	1,840	1,677	1,547	1,158	605	71,384
Married	445	9,259	18,963	20,576	23,465	23,180	19,013	18,428	15,660	11,131	4,496	164,616
Married but permanently separated	3	144	369	470	563	674	557	619	469	343	159	4,370
Divorced	9	31	123	228	354	435	464	451	443	296	115	2,949
Widowed	6	20	26	42	89	193	242	402	564	662	590	2,836
Total	28,615	28,967	27,273	24,943	27,495	26,931	22,116	21,577	18,683	13,590	5,965	246,155
TOTAL NOT IN THE WORK FORCE												
Never married	12,090	1,920	608	265	302	270	263	323	484	715	2,564	(a)19,804
Married	7	133	226	249	339	414	397	689	1,199	2,604	14,366	20,623
Married but permanently separated	1	9	17	17	37	43	72	66	88	163	651	1,164
Divorced	..	2	7	13	21	33	41	52	97	119	407	792
Widowed	1	1	4	1	10	9	18	40	83	271	4,378	4,816
Total	12,099	2,065	862	545	709	769	791	1,170	1,951	3,872	22,366	(a) 47,199
GRAND TOTAL												
Never married	40,242	21,433	8,400	3,892	3,326	2,719	2,103	2,000	2,031	1,873	3,169	(a)91,188
Married	452	9,392	19,189	20,825	23,804	23,594	19,410	19,117	16,859	13,735	18,862	185,239
Married but permanently separated	4	153	386	487	600	717	629	685	557	506	810	5,534
Divorced	9	33	130	241	375	468	505	503	540	415	522	3,741
Widowed	7	21	30	43	99	202	260	442	647	933	4,968	7,652
Total	40,714	31,032	28,135	25,488	28,204	27,700	22,907	22,747	20,634	17,462	28,331	(a)293,354

(a) This table excludes 43,524 males aged 0-4 years, 45,791 males aged 5-9 years and 44,022 males aged 10-14 years not in the work force.

TABLE 2. - FEMALES, BY MARITAL STATUS, GROUPED AGE AND OCCUPATIONAL STATUS
WESTERN AUSTRALIA, CENSUS, 30 JUNE 1966

Marital status	Age last birthday (years)											Total (a)
	15-19	20-24	25-29	30-34	35-39	40-44	45-49	50-54	55-59	60-64	65 and over	
EMPLOYER												
Never married	8	24	11	13	10	12	23	21	29	21	16	188
Married	7	122	373	496	645	683	651	471	333	164	58	4,003
Married but permanently separated	..	..	1	4	7	14	13	5	11	2	4	61
Divorced	..	..	2	2	12	12	8	12	15	8	1	72
Widowed	..	1	1	2	9	15	46	67	77	77	81	376
Total	15	147	388	517	683	736	741	576	465	272	160	4,700
SELF-EMPLOYED												
Never married	38	44	16	14	20	15	23	38	49	34	42	333
Married	10	186	399	508	567	578	508	481	338	171	87	3,833
Married but permanently separated	..	3	5	8	11	12	14	16	13	8	2	92
Divorced	..	..	..	7	7	12	19	19	10	8	3	85
Widowed	..	..	1	4	13	22	33	46	72	60	95	346
Total	48	233	421	541	618	639	597	600	482	281	229	4,689
EMPLOYEE (ON WAGE OR SALARY)												
Never married	23,301	9,117	2,267	1,063	822	772	737	736	789	460	339	40,403
Married	730	4,719	3,507	3,650	4,956	5,209	3,838	2,993	1,643	572	176	31,993
Married but permanently separated	24	195	244	263	348	400	403	302	180	97	29	2,485
Divorced	2	23	98	162	245	287	287	254	195	85	32	1,670
Widowed	6	14	35	49	143	259	448	682	679	478	317	3,110
Total	24,063	14,068	6,151	5,187	6,514	6,927	5,713	4,967	3,486	1,692	893	79,661
HELPER (NOT ON WAGE OR SALARY)												
Never married	159	55	23	6	6	11	8	2	6	5	5	286
Married	15	127	186	227	243	265	256	244	154	105	60	1,882
Married but permanently separated	..	3	6	6	7	3	2	2	2	2	4	37
Divorced	..	1	2	3	3	1	1	4	4	1	..	20
Widowed	..	1	2	1	..	2	5	7	10	23	34	85
Total	174	187	219	243	259	282	272	259	176	136	103	2,310
TOTAL AT WORK												
Never married	23,506	9,240	2,317	1,096	858	810	791	797	873	520	402	41,210
Married	762	5,154	4,465	4,881	6,411	6,735	5,253	4,189	2,468	1,012	381	41,711
Married but permanently separated	24	201	256	281	373	429	432	325	206	109	39	2,675
Divorced	2	24	102	174	267	312	315	289	224	102	36	1,847
Widowed	6	16	39	56	165	298	532	802	838	638	527	3,917
Total	24,300	14,635	7,179	6,488	8,074	8,584	7,323	6,402	4,609	2,381	1,385	91,360

For footnote see end of Table.

TABLE 2. - FEMALES, BY MARITAL STATUS, GROUPED AGE AND OCCUPATIONAL STATUS : WESTERN AUSTRALIA, CENSUS, 30 JUNE 1966 - continued

Marital status	Age last birthday (years)											Total (a)
	15-19	20-24	25-29	30-34	35-39	40-44	45-49	50-54	55-59	60-64	65 and over	
UNEMPLOYED												
Never married	663	228	62	20	12	6	8	8	10	5	..	1,022
Married	47	167	120	99	109	102	63	36	20	8	10	781
Married but permanently separated	4	17	15	6	18	18	15	18	6	2	..	119
Divorced	..	2	3	7	5	8	4	8	7	2	2	48
Widowed	..	3	..	2	2	8	17	14	23	8	17	94
Total	714	417	200	134	146	142	107	84	66	25	29	2,064
TOTAL IN THE WORK FORCE												
Never married	24,169	9,468	2,379	1,116	870	816	799	805	883	525	402	42,232
Married	809	5,321	4,585	4,980	6,520	6,837	5,316	4,225	2,488	1,020	391	42,492
Married but permanently separated	28	218	271	287	391	447	447	343	212	111	39	2,794
Divorced	2	26	105	181	272	320	319	297	231	104	38	1,895
Widowed	6	19	39	58	167	306	549	816	861	646	544	4,011
Total	25,014	15,052	7,379	6,622	8,220	8,726	7,430	6,486	4,675	2,406	1,414	93,424
NOT IN THE WORK FORCE												
Never married	11,191	1,099	456	268	279	278	260	365	457	752	2,555	(a) 17,960
Married	2,356	12,134	17,677	16,525	16,806	15,684	13,398	13,591	11,258	8,858	12,274	140,561
Married but permanently separated	14	144	266	290	347	350	271	297	305	313	595	3,192
Divorced	3	25	62	118	147	153	183	221	240	273	454	1,879
Widowed	2	22	72	107	187	344	600	1,143	1,913	3,130	18,603	26,123
Total	13,566	13,424	18,533	17,308	17,766	16,809	14,712	15,617	14,173	13,326	34,481	(a) 189,715
GRAND TOTAL												
Never married	35,360	10,567	2,835	1,384	1,149	1,094	1,059	1,170	1,340	1,277	2,957	(a) 60,192
Married	3,165	17,455	22,262	21,505	23,326	22,521	18,714	17,816	13,746	9,878	12,665	183,053
Married but permanently separated	42	362	537	577	738	797	718	640	517	424	634	5,986
Divorced	5	51	167	299	419	473	502	518	471	377	492	3,774
Widowed	8	41	111	165	354	650	1,149	1,959	2,774	3,776	19,147	30,134
Total	38,580	28,476	25,912	23,930	25,986	25,535	22,142	22,103	18,848	15,732	35,895	(a) 283,139

(a) This table excludes 41,286 females aged 0-4 years, 43,428 females aged 5-9 years and 42,129 females aged 10-14 years not in the work force.

TABLE 3. - PERSONS, BY MARITAL STATUS, GROUPED AGE AND OCCUPATIONAL STATUS : WESTERN AUSTRALIA, CENSUS, 30 JUNE 1966

Marital status	Age last birthday (years)											Total (a)
	15-19	20-24	25-29	30-34	35-39	40-44	45-49	50-54	55-59	60-64	65 and over	
EMPLOYER												
Never married	194	497	370	209	150	128	112	115	105	77	58	2,015
Married	13	498	1,865	2,715	3,374	3,458	3,215	3,016	2,380	1,475	912	22,921
Married but permanently separated	..	2	17	21	43	47	44	46	38	26	23	307
Divorced	1	..	10	11	24	36	29	44	31	27	14	227
Widowed	..	2	2	7	13	35	67	91	103	125	168	613
Total	208	999	2,264	2,963	3,604	3,704	3,467	3,312	2,657	1,730	1,175	26,083
SELF-EMPLOYED												
Never married	613	1,278	747	394	336	301	233	278	281	216	186	4,863
Married	21	838	2,482	2,937	3,432	3,201	2,647	2,678	2,309	1,744	1,187	23,476
Married but permanently separated	..	8	30	42	54	61	53	64	52	34	31	429
Divorced	..	1	9	21	38	57	55	53	47	50	26	357
Widowed	..	1	1	6	23	34	53	74	142	132	234	700
Total	634	2,126	3,269	3,400	3,883	3,654	3,041	3,147	2,831	2,176	1,664	29,825
EMPLOYEE (ON WAGE OR SALARY)												
Never married	49,757	26,422	8,769	4,009	3,315	2,747	2,223	2,033	1,975	1,328	711	103,289
Married	1,152	12,846	18,743	19,422	22,660	22,798	18,006	16,544	13,138	8,677	2,583	156,569
Married but permanently separated	27	328	561	668	819	967	878	813	571	373	132	6,137
Divorced	10	51	202	360	547	645	679	627	576	311	100	4,108
Widowed	12	29	60	83	215	417	642	1,022	1,135	1,005	642	5,262
Total	50,958	39,676	28,335	24,542	27,556	27,574	22,428	21,039	17,395	11,694	4,168	275,365
HELPER (NOT ON WAGE OR SALARY)												
Never married	561	205	55	16	12	16	15	7	16	20	32	955
Married	15	146	203	240	258	281	276	265	175	141	137	2,137
Married but permanently separated	..	4	6	7	7	5	2	2	3	10	8	54
Divorced	..	1	2	4	3	2	2	5	5	3	7	34
Widowed	..	1	2	1	..	2	7	8	10	29	64	124
Total	576	357	268	268	280	306	302	287	209	203	248	3,304
TOTAL AT WORK												
Never married	51,125	28,402	9,941	4,628	3,813	3,192	2,583	2,433	2,377	1,641	987	111,122
Married	1,201	14,328	23,293	25,314	29,724	29,738	24,144	22,503	18,002	12,037	4,819	205,103
Married but permanently separated	27	342	614	738	923	1,080	977	925	664	443	194	6,927
Divorced	11	53	223	396	612	740	765	729	659	391	147	4,726
Widowed	12	33	65	97	251	488	769	1,195	1,390	1,291	1,108	6,699
Total	52,376	43,158	34,136	31,173	35,323	35,238	29,238	27,785	23,092	15,803	7,255	334,577

For footnote see end of Table.

TABLE 3. - PERSONS, BY MARITAL STATUS, GROUPED AGE AND OCCUPATIONAL STATUS : WESTERN AUSTRALIA, CENSUS, 30 JUNE 1966 - continued

Marital status	Age last birthday (years)											Total (a)
	15-19	20-24	25-29	30-34	35-39	40-44	45-49	50-54	55-59	60-64	65 and over	
UNEMPLOYED												
Never married	1,196	579	230	115	81	73	56	49	53	42	20	2,494
Married	53	252	255	242	261	279	185	150	146	114	68	2,005
Married but permanently separated	4	20	26	19	31	41	27	37	17	11	4	237
Divorced	..	4	5	13	14	15	18	19	15	9	6	118
Widowed	..	6	..	3	5	11	22	23	35	17	26	148
Total	1,253	861	516	392	392	419	308	278	266	193	124	5,002
TOTAL IN THE WORK FORCE												
Never married	52,321	28,981	10,171	4,743	3,894	3,265	2,639	2,482	2,430	1,683	1,007	113,616
Married	1,254	14,580	23,548	25,556	29,985	30,017	24,329	22,653	18,148	12,151	4,887	207,108
Married but permanently separated	31	362	640	757	954	1,121	1,004	962	681	454	198	7,164
Divorced	11	57	228	409	626	755	783	748	674	400	153	4,844
Widowed	12	39	65	100	256	499	791	1,218	1,425	1,308	1,134	6,847
Total	53,629	44,019	34,652	31,565	35,715	35,657	29,546	28,063	23,358	15,996	7,379	339,579
NOT IN THE WORK FORCE												
Never married	23,281	3,019	1,064	533	581	548	523	688	941	1,467	5,119	(a) 37,764
Married	2,363	12,267	17,903	16,774	17,145	16,098	13,795	14,280	12,457	11,462	26,640	161,184
Married but permanently separated	15	153	283	307	384	393	343	363	393	476	1,246	4,356
Divorced	3	27	69	131	168	186	224	273	337	392	861	2,671
Widowed	3	23	76	108	197	353	618	1,183	1,996	3,401	22,981	30,939
Total	25,665	15,489	19,395	17,853	18,475	17,578	15,503	16,787	16,124	17,198	56,847	(a) 236,914
GRAND TOTAL												
Never married	75,602	32,000	11,235	5,276	4,475	3,813	3,162	3,170	3,371	3,150	6,126	(a) 151,380
Married	3,617	26,847	41,451	42,330	47,130	46,115	38,124	36,933	30,605	23,613	31,527	368,292
Married but permanently separated	46	515	923	1,064	1,338	1,514	1,347	1,325	1,074	930	1,444	11,520
Divorced	14	84	297	540	794	941	1,007	1,021	1,011	792	1,014	7,515
Widowed	15	62	141	208	453	852	1,409	2,401	3,421	4,709	24,115	37,786
Total	79,294	59,508	54,047	49,418	54,190	53,235	45,049	44,850	39,482	33,194	64,226	(a) 576,493

(a) This table excludes 84,810 persons aged 0-4 years, 89,219 persons aged 5-9 years, and 86,151 persons aged 10-14 years, not in the work force.

LIST OF 1966 CENSUS PUBLICATIONS ISSUED

State	Field Count Statements	Census Bulletins							
		Summary of Pop.	Summary of Dwgs.	Age x Marital Status	Industry x Age	O/S Born B'place x Nat'y.	Industry x Occ. St.	Mar. St. x Age x Occ. St.	Pop./Dwgs. x L.G.As.
		(1)	(2)	(3)	(4)	(5)	(6)	(7)	(8)
1 N.S.W.	No. 6 22.12.66	13.10.67				14.2.68			
2 Vic.	No. 7 10. 1.67	20.10.67				14.2.68			
3 Qld	No. 8 19. 1.67	27.10.67							
4 S.A.	No. 9 20. 1.67	17.11.67							
5 W.A.	No. 10 24. 1.67	2.11.67		9.2.68	23.2.68	9.2.68		23.2.68	
6 Tas.	No. 11 27. 1.67	2.11.67							
7 N.T.	No. 12 10. 2.67	10.11.67							
8 A.C.T.	Nos. 1 & 5 22. 7.66 and 2.12.66	11. 4.67	22. 6.67	26. 4.67	3. 5.67	4. 5.67	9. 5.67	10. 5.67	23. 6.67
9 Aust.	Nos. 3 & 4 13.10.66 and 14.11.66	15.12.67	7. 2.68 (Interim)						
10 Ext. Terr's	No. 2 22. 7.66								

J. P. O'NEILL
ACTING COMMONWEALTH STATISTICIAN

COMMONWEALTH BUREAU OF CENSUS AND STATISTICS

CANBERRA, A.C.T. 2600 23 FEBRUARY 1968

NOTE. Inquiries concerning these statistics may be made in Canberra by telephoning 4 1971 Extension 25 or in each State Capital by telephoning the office of the Bureau of Census and Statistics.

COMMONWEALTH BUREAU OF CENSUS AND STATISTICS

CANBERRA, AUSTRALIA

To be treated as strictly CONFIDENTIAL and NOT to be published, broadcast or cabled before 6 P.M. on WEDNESDAY 8 MAY 1968

CENSUS OF THE COMMONWEALTH OF AUSTRALIA

30 JUNE 1966

CENSUS BULLETIN NO. 5.8 - POPULATION AND DWELLINGS : LOCAL GOVERNMENT AREAS AND URBAN CENTRES, WESTERN AUSTRALIA

CONTENTS

Table		Page
..	Introduction	2
..	Explanatory Notes	3
1.	Index of Local Government Areas (with population, occupied dwellings and area):Census, 30 June, 1966	5
2.	Population : Urban Centres (showing local government area components), Censuses, 1961 and 1966	8
3.	Population and Dwellings : Local Government Areas (showing Metropolitan, other urban and rural components), Censuses 1961 and 1966	10
4.	Population : Urban Centres of over 2,000 population, Censuses 1961 and 1966	24
5.	Urban Centres : Number and Population in size groups, Censuses 1961 and 1966	25
	List of 1966 Census Publications issued	26

Maps -

.. Index to Statistical Divisions

No. 1. Perth Statistical Division

No. 2. South West and Southern Agricultural Statistical Divisions

No. 3. Central Agricultural Statistical Division

No. 4. Northern Agricultural Statistical Division

No. 5. Kimberley, Pilbara, North West, Central and Eastern Goldfields Statistical Divisions

No. 6. Urban Kalgoorlie-Boulder

Introduction

Statistics of the characteristics of the population and of dwellings as compiled from Householder's Schedules of the Census of 30 June 1966 are being issued progressively in mimeographed bulletins for each State and Territory.

Each bulletin will be allotted a two-figure code (e.g. 5.8). The first digit identifies the State and Territory concerned and follows the order used in Bureau publications, namely:

1 - New South Wales;
2 - Victoria;
3 - Queensland;
4 - South Australia;
5 - Western Australia;
6 - Tasmania;
7 - Northern Territory;
8 - Australian Capital Territory; and
9 - Australia

The second digit identifies the content of the bulletin, as follows:

1. Summary of population;

2. Summary of dwellings;

3. Ages of the population according to marital status;

4. Ages of the population according to industry;

5. Birthplaces of the overseas born population according to nationality;

6. Occupational status of the population according to industry;

7. Occupational status of the population according to age and marital status;

8. Population and dwellings in local government areas.

A list of the 1966 Census bulletins so far issued is contained on page 26.

Additional bulletins containing further cross-classifications and more detailed geographical data will be issued for Australia as a whole during 1968.

The figures in this bulletin are final. At this stage only details of total occupied and unoccupied dwellings are available; details of the numbers of private and non-private dwellings in local government areas will be issued at a later date.

All tables in this bulletin exclude particulars of full-blood Aborigines and dwellings occupied solely by them. A statement containing details of the Aboriginal population enumerated at the 1966 Census was issued on 27 November 1967. An analysis is now being carried out of Aborigines at the 1966 Census. At a later date it is proposed to issue the results of this analysis in a publication which will include statistics of characteristics of Aborigines.

Persons having diplomatic immunity (diplomatic and home-based staff of diplomatic missions, and their families) are not included. Dwellings occupied by persons having diplomatic immunity have also been excluded.

Any discrepancies between totals and sums of components in percentages in tables are due to rounding.

Explanatory Notes -

For the purpose of presenting population and dwelling statistics obtained at the Census of 30 June 1966, new concepts have been adopted for the delimitation of metropolitan and other urban centres. These are described in detail in Field Count Statement No. 4 - Population : Principal Urban Centres of Australia. Because of practical difficulties (notably lack of time to carry out an extensive examination of each area in order to re-design suitable collector's districts) the new criteria have at present been uniformly applied only to urban centres within the capital city statistical divisions and the statistical districts, to other urban centres with a population of 30,000 or more and to a few smaller centres (Katoomba-Wentworth Falls, Lawson-Hazelbrook and urban centres in the Shires of Wyong and Gosford in New South Wales; Moe-Yallourn in Victoria; Cairns in Queensland and Kalgoorlie in Western Australia). It is proposed to extend the application of the new criteria to smaller centres in future Censuses.

Briefly the new concepts, which, as explained above, have in general only been applied to the larger urban centres, are as follows:-

(i) Population clusters of 1,000 or more persons having a minimum density of 500 persons per square mile shall be designated "Urban". This density shall be determined for each census collector's district (the smallest geographical area available). Additionally, some areas of lower population and/or density shall be classified as "Urban" on other grounds (e.g. holiday areas, industrial areas).

(ii) Around each principal urban centre with a population of 75,000 or more <u>two</u> boundaries shall be drawn. The <u>outer</u> boundary shall circumscribe the area which is expected to be in close economic and social contact with the principal urban centre for the next two or three decades. These areas shall be designated STATISTICAL DIVISIONS (for State capital cities) or STATISTICAL DISTRICTS (for Canberra, Newcastle, Wollongong and Geelong).

The <u>inner</u> boundary shall delimit the principal urban centre itself. It shall be a <u>moving</u> boundary, which from Census to Census, as urbanisation proceeds, will move outwards to encompass peripheral development. For capital cities, the principal urban centre encompassed by the inner boundary shall be designated the "METROPOLITAN AREA".

(iii) Other urban centres shall be described by name as "URBAN _____".

2. For urban centres <u>not</u> yet delimited by the new criteria, the following procedures were used :-

(i) Municipalities, cities, towns and boroughs of over 1,000 population have been classified as urban (except where they contain a very large rural component, in which case the urban centres have been delimited from aerial photographs or by field inspection). Where extensive urban development is known to extend beyond the boundary the extension has been regarded as an integral part of the urban centre and so included.

(ii) Other urban centres have been intensively examined on the most recent aerial photographs available and the boundaries set as closely as possible to the periphery of the built-up area without regard to local government boundaries. The greater availability of recent aerial photographs in 1966 than in 1961 has enabled more meaningful boundaries to be delineated for many small urban centres.

3. Comparable population data for the 1961 Census have been prepared using the new concepts although, because 1961 collector's districts were not especially designed for this purpose, some estimations have had to be made.

4. Comparable dwelling data for the 1961 Census, using the same concepts, are not yet available for all urban centres. The 1961 figures shown in this bulletin have been adjusted only to take account of local government area boundary changes which have occurred since the 1961 Census.

5. Where, through growth or decline, an urban centre at one Census was non-urban at the other, figures for both Censuses have been shown where available for comparison, the non-urban figure being in brackets.

6. In some instances, urban centres may extend across State boundaries. Examples are Gold Coast, which includes Tweed Heads, Albury-Wodonga and a number of smaller urban centres along the River Murray. In such cases, State tables include only that part of the urban centre situated within the State, the population of the whole urban centre being shown in a footnote.

7. A statement of the procedure used to obtain details of dwellings at the 1966 Census is contained on page 3 of Census Bulletin 9.2 (Interim) - "Summary of Dwellings, Australia".

8. Throughout this statement the following abbreviations have been used:

(C) = City; (T) = Town; (S) = Shire; n.a. = not available.

TABLE 1. - INDEX OF LOCAL GOVERNMENT AREAS, WESTERN AUSTRALIA, 1966

Local Government Area	Area (Sq. miles)	Census, 30 June 1966		Page reference Table 3
		Total population	Occupied dwellings	
Albany (T)	13.31	11,419	3,097	15
Albany (S)	1,707.67	3,247	898	15
Armadale-Kelmscott (S)	275.46	7,840	2,108	10
Ashburton (S)	24,263.90	634	114	20
Augusta-Margaret River (S)	915.00	3,238	906	13
Balingup (S)	280.40	1,195	319	13
Bassendean (S)	3.92	9,747	2,651	10
Bayswater (S)	10.68	26,112	6,925	10
Belmont (S)	15.35	26,978	6,877	10
Beverley (S)	892.00	1,773	500	16
Boddington (S)	737.00	761	216	13
Boulder (T)	4.55	5,234	1,497	19
Bridgetown (S)	450.00	2,802	784	13
Brookton (S)	464.00	1,341	341	16
Broome (S)	20,740.00	1,923	357	22
Broomehill (S)	451.60	745	190	15
Bruce Rock (S)	1,051.00	2,142	535	16
Bunbury (T)	20.23	15,459	4,019	13
Busselton (S)	507.40	6,833	1,894	13
Canning (S)	24.90	23,604	6,012	10
Capel (S)	215.07	2,132	533	13
Carnamah (S)	1,094.20	996	239	18
Carnarvon (S)	20,602.36	4,646	1,060	20
Chapman Valley (S)	1,472.15	806	206	18
Chittering (S)	469.35	1,075	277	18
Claremont (T)	1.94	8,938	2,562	10
Cockburn (S)	53.20	13,847	3,477	10
Collie (S)	373.75	8,544	2,301	13
Coolgardie (S)	11,753.00	762	219	19
Coorow (S)	1,597.23	808	197	18
Corrigin (S)	1,194.90	2,099	529	16
Cottesloe (T)	1.51	8,122	2,918	10
Cranbrook (S)	1,309.53	1,419	382	15
Cuballing (S)	483.00	732	196	16
Cue (S)	5,296.00	430	128	20
Cunderdin (S)	722.60	2,114	516	16
Dalwallinu (S)	2,774.66	2,425	578	18
Dandaragan (S)	2,605.57	619	175	18
Dardanup (S)	206.53	1,665	432	13
Denmark (S)	711.47	1,775	504	15
Donnybrook (S)	314.30	2,138	569	13
Dowerin (S)	840.90	1,300	315	16
Dumbleyung (S)	985.00	1,458	387	15
Dundas (S)	41,509.00	2,782	649	19
East Fremantle (T)	1.22	6,908	1,997	10
Esperance (S)	11,012.90	4,854	1,246	19
Exmouth (S)	792.39	2,248	270	20
Fremantle (C)	6.88	25,284	6,808	11
Geraldton (T)	10.92	12,125	2,971	18
Gingin (S)	1,244.55	1,021	265	18
Gnowangerup (S)	4,347.98	3,815	926	15
Goomalling (S)	712.20	1,567	384	16
Gosnells (S)	48.30	11,374	3,049	11
Greenbushes (S)	73.30	680	185	13
Greenough (S)	674.99	1,594	424	18
Halls Creek (S)	55,177.00	577	105	22
Harvey (S)	949.47	6,543	1,655	13
Irwin (S)	858.33	810	212	18
Kalamunda (S)	135.40	9,785	2,597	11
Kalgoorlie (T)	2.07	9,174	2,565	19
Kalgoorlie (S)	27,509.00	6,663	1,894	19
Katanning (S)	588.40	4,488	1,134	15
Kellerberrin (S)	715.60	2,367	580	16
Kojonup (S)	1,133.65	2,711	717	15
Kondinin (S)	2,833.83	1,262	292	16
Koorda (S)	1,092.40	1,080	241	16

TABLE 1. - INDEX OF LOCAL GOVERNMENT AREAS, WESTERN AUSTRALIA, 1966 - continued

Local Government Area	Area (Sq. miles)	Census, 30 June 1966		Page reference Table 3
		Total population	Occupied dwellings	
Kulin (S)	1,849.90	1,393	362	16
Kwinana (S)	45.64	5,777	1,351	11
Lake Grace (S)	3,550.74	1,986	496	15
Laverton (S)	70,733.00	206	54	19
Leonora (S)	12,256.00	623	194	19
Mandurah (S)	55.00	3,008	1,196	14
Manjimup (S)	2,661.87	9,168	2,371	14
Marble Bar (S)	46,223.00	567	122	21
Meekatharra (S)	39,347.70	1,011	249	20
Melville (T)	20.59	47,887	12,831	11
Menzies (S)	57,500.00	404	150	19
Merredin (S)	1,302.10	5,297	1,207	16
Midland (T)	2.53	9,335	2,479	11
Mingenew (S)	773.62	978	239	18
Moora (S)	1,464.40	2,981	778	18
Morawa (S)	1,313.96	1,718	394	18
Mosman Park (T)	1.67	5,793	1,733	11
Mount Magnet (S)	5,357.66	1,016	296	20
Mount Marshall (S)	3,912.60	1,305	329	16
Mukinbudin (S)	1,317.80	869	222	16
Mullewa (S)	4,205.28	1,825	400	18
Mundaring (S)	247.30	8,925	2,483	11
Murchison (S)	16,347.00	283	49	20
Murray (S)	714.30	3,329	897	14
Nannup (S)	1,140.00	1,272	320	14
Narembeen (S)	1,475.40	1,590	379	16
Narrogin (T)	4.28	4,861	1,242	16
Narrogin (S)	625.00	1,010	229	16
Nedlands (C)	7.95	23,320	6,115	11
Northam (T)	8.99	7,400	1,832	16
Northam (S)	547.77	2,694	627	16
Northampton (S)	7,097.10	2,021	506	18
Nullagine (S)	92,568.00	211	40	21
Nungarin (S)	442.00	539	142	17
Nyabing-Pingrup (S)	2,530.09	1,067	272	15
Peppermint Grove (S)	0.40	1,601	458	11
Perenjori (S)	2,953.37	1,311	321	18
Perth (C)	24.41	96,223	28,466	12
Perth (S)	44.30	114,410	30,848	12
Pingelly (S)	476.00	1,453	395	17
Plantagenet (S)	1,863.77	4,666	1,221	15
Port Hedland (S)	9,348.00	3,008	461	21
Quairading (S)	655.00	1,687	427	17
Ravensthorpe (S)	4,957.93	782	206	19
Rockingham (S)	100.90	4,383	1,376	12
Roebourne (S)	8,452.00	1,782	194	21
Sandstone (S)	10,862.00	135	43	20
Serpentine-Jarrahdale (S)	287.60	1,728	437	12
Shark Bay (S)	8,008.90	473	98	20
South Perth (C)	7.64	32,042	9,836	12
Subiaco (C)	2.72	16,621	5,605	12
Swan-Guildford (S)	396.25	9,800	2,339	12
Tableland (S)	14,871.00	1,815	229	21
Tambellup (S)	554.00	951	260	15
Tammin (S)	419.70	828	217	17
Three Springs (S)	1,014.90	1,038	246	18
Toodyay (S)	649.97	1,388	366	17
Trayning (S)	630.30	980	232	17
Upper Blackwood (S)	1,095.15	2,227	624	14
Upper Gascoyne (S)	22,064.40	354	82	20
Victoria Plains (S)	989.65	1,785	368	18
Wagin (S)	749.90	2,774	689	15
Wandering (S)	755.00	611	136	17
Wanneroo (S)	303.83	2,437	646	12
Waroona (S)	322.10	1,829	482	14
West Arthur (S)	1,091.95	1,427	374	15

TABLE 1. - INDEX OF LOCAL GOVERNMENT AREAS, WESTERN AUSTRALIA, 1966 - continued

Local Government Area	Area (Sq. miles)	Census, 30 June 1966		Page reference Table 3
		Total population	Occupied dwellings	
West Kimberley (S)	39,655.00	2,695	567	22
Westonia (S)	1,261.40	612	146	17
Wickepin (S)	768.00	1,380	347	17
Williams (S)	886.00	1,193	313	17
Wiluna (S)	127,909.00	219	64	20
Wongan-Ballidu (S)	1,306.60	2,333	549	18
Woodanilling (S)	434.80	580	141	15
Wyalkatchem (S)	504.50	1,252	324	17
Wyndham-East Kimberley (S)	46,791.00	2,449	518	22
Yalgoo (S)	12,890.28	392	97	20
Yilgarn (S)	11,797.67	2,446	582	19
York (S)	776.01	2,277	637	17

TABLE 2. - POPULATION : URBAN CENTRES, WESTERN AUSTRALIA, 1961 AND 1966

NOTE. - For Metropolitan and other urban centres, which are delimited by moving boundaries (see Explanatory Notes), boundaries for 1961 were redrawn according to the new criteria. The urban populations (partly estimated) within these boundaries are shown in this table for comparison with 1966 population. The intercensal increase or decrease between 1961 and 1966 therefore reflects (i) population changes within the revised 1961 boundaries, (ii) urban growth beyond the revised boundaries i.e. the absorption of rural areas by urban and (iii) the merging of other urban areas, one with another, or with the Metropolitan Area.

Urban Centre (with L.G.A. components)	Census, 30 June 1961	Census, 30 June 1966			Intercensal increase or decrease		Page ref. Table 3
		Males	Females	Persons	Numerical	Percentage	
Perth Met. Area -							
Bassendean (S)	8,310	4,866	4,881	9,747	1,437	17.29	10
Bayswater (S)*	17,857	12,439	12,679	25,118	7,261	40.66	10
Belmont (S)*	19,823	12,847	13,072	25,919	6,096	30.75	10
Canning (S)*	16,846	11,375	11,387	22,762	5,916	35.12	10
Claremont (T)	8,601	4,224	4,714	8,938	337	3.92	10
Cockburn (S)*	3,544	5,014	4,880	9,894	6,350	179.18	10
Cottesloe (T)	7,827	3,769	4,353	8,122	295	3.77	10
East Fremantle (T)	6,542	3,462	3,446	6,908	366	5.59	10
Fremantle (C)	24,343	13,045	12,239	25,284	941	3.87	11
Gosnells (S)*	6,004	3,540	3,595	7,135	1,131	18.84	11
Melville (T)*	39,075	23,491	24,269	47,760	8,685	22.23	11
Midland (T)	9,256	4,766	4,569	9,335	79	0.85	11
Mosman Park (T)	5,862	2,647	3,146	5,793	-69	-1.18	11
Mundaring (S)*	1,503	900	920	1,820	317	21.09	11
Nedlands (C)	23,218	11,349	11,971	23,320	102	0.44	11
Peppermint Grove (S)	1,502	619	982	1,601	99	6.59	11
Perth (C)	94,508	46,691	49,532	96,223	1,715	1.81	12
Perth (S)*	80,810	55,080	57,379	112,459	31,649	39.16	12
South Perth (C)	29,941	15,421	16,621	32,042	2,101	7.02	12
Subiaco (C)	16,033	7,449	9,172	16,621	588	3.67	12
Swan-Guildford (S)*	2,525	1,466	1,090	2,556	31	1.23	12
Wanneroo (S)*	(a)	302	310	612	612	..	12
Total Perth	423,930	244,762	255,207	499,969	76,039	17.94	
Albany	10,526	5,598	5,821	11,419	893	8.48	15
Armadale	2,565	1,694	1,769	3,463	898	35.01	10
Bridgetown	1,565	796	773	1,569	4	0.26	13
Broome	1,222	963	607	1,570	348	28.48	22
Bunbury	13,186	7,789	7,670	15,459	2,273	17.24	13
Busselton	3,495	2,091	2,187	4,278	783	22.40	13
Carnarvon	1,809	1,572	1,384	2,956	1,147	63.41	20
Collie	7,547	3,843	3,785	7,628	81	1.07	13
Dampier	n.a.(b)	1,007	73	1,080	1,080	..	21
Derby	(c)994	760	664	1,424	430	43.26	22
Esperance	1,111	1,414	1,263	2,677	1,566	140.95	19
Geraldton	10,894	6,245	5,880	12,125	1,231	11.30	18
Gnowangerup	(740)(b)	494	487	(d)981	981	..	15
Harvey	2,046	1,048	1,018	2,066	20	0.98	13
Kalamunda-Gooseberry Hill	2,488	1,522	1,546	3,068	580	23.31	11
Kalgoorlie-Boulder -							
Part in Boulder (T)	5,773	2,685	2,549	5,234	-539	-9.34	19
Part in Kalgoorlie (T)	9,696	4,831	4,343	9,174	-522	-5.38	19
Part in Kalgoorlie (S)	5,778	2,842	2,658	5,500	-278	-4.81	19
Total Kalgoorlie-Boulder	21,247	10,358	9,550	19,908	-1,339	-6.30	
Katanning	3,360	1,782	1,724	3,506	146	4.35	15
Kellerberrin	1,323	657	686	1,343	20	1.51	16
Kwinana Industrial (e)	1,104	676	596	1,272	168	15.22	11
Mandurah	2,121	1,332	1,398	2,730	609	28.71	14
Manjimup	2,914	1,578	1,608	3,186	272	9.33	14
Medina-Calista	3,269	2,085	2,047	4,132	863	26.40	11
Merredin	3,029	1,927	1,672	3,599	570	18.82	16
Moora	1,145	625	560	1,185	40	3.49	18

* Metropolitan part only. For other footnotes see end of Table.

TABLE 2. - POPULATION : URBAN CENTRES, WESTERN AUSTRALIA, 1961 AND 1966 - continued

Urban Centre (with L.G.A. components)	Census, 30 June 1961	Census, 30 June 1966			Intercensal increase or decrease		Page ref. Table 3
		Males	Females	Persons	Numerical	Percentage	
Mount Barker	1,532	814	780	1,594	62	4.05	15
Narrogin	4,620	2,396	2,465	4,861	241	5.22	16
Norseman	1,980	995	868	1,863	-117	-5.91	19
Northam	7,200	3,825	3,575	7,400	200	2.78	16
Port Hedland	(965)(b)	1,087	691	1,778	1,778	..	21
Rockingham-Safety Bay	1,726	1,911	1,856	3,767	2,041	118.25	12
Wagin	1,608	902	848	1,750	142	8.83	15
Waroona	1,005	510	503	1,013	8	0.80	14
Wundowie	1,102	555	485	1,040	-62	-5.63	16
Wyndham	(c)958	759	397	1,156	198	20.67	22
York	1,524	734	687	1,421	-103	-6.76	17

(a) Non-Metropolitan in 1961. (b) Non-Urban in 1961. (c) The 1961 population of Derby and Wyndham including persons reported as having more than 50 per cent. Aboriginal blood and thus classified as "full-blood Aborigines" was over 1,000 and they have therefore been designated as "urban centres". (d) The 1966 population of Gnowangerup including persons reported as having more than 50 per cent. Aboriginal blood and thus classified as "full-blood Aborigines" was over 1,000 and it has therefore been designated as an "urban centre". (e) Excludes Medina-Calista.

NOTE. - (i) Minus sign (-) denotes decrease in population.
(ii) Only 1966 urban centres are included.

TABLE 3. - POPULATION AND DWELLINGS : LOCAL GOVERNMENT AREAS, WESTERN AUSTRALIA, CENSUSES, 1961 AND 1966

NOTE. For Metropolitan and other urban centres, which are delimited by moving boundaries (see Explanatory Notes), boundaries for 1961 were redrawn according to the new criteria. The urban populations (partly estimated) within these boundaries are shown in this table for comparison with 1966 population. The intercensal increase or decrease between 1961 and 1966 therefore reflects (i) population changes within the revised 1961 boundaries, (ii) urban growth beyond the revised boundaries i.e. the absorption of rural areas by urban,and (iii) the merging of other urban centres, one with another, or with the Metropolitan Area.

Local Government Area	Population					Dwellings			
	Census, 30 June 1961 Persons	Census, 30 June 1966			Intercensal numerical increase or decrease	Census, 30 June 1961 total dwellings	Census, 30 June 1966		
		Males	Females	Persons			Occupied	Unoccupied	Total dwellings
PERTH STATISTICAL DIVISION									
Armadale-Kelmscott (S) - (a)									
Urban Armadale	2,565	1,694	1,769	3,463	898	n.a.	942	30	972
Rural	3,904	2,240	2,137	4,377	473	n.a.	1,166	150	1,316
Total Shire	6,469	3,934	3,906	7,840	1,371	1,957	2,108	180	2,288
Bassendean (S) - Perth Met. Area (a)	8,310	4,866	4,881	9,747	1,437	2,303	2,651	70	2,721
Bayswater (S) - (a)									
Perth Met. Area	17,857	12,439	12,679	25,118	7,261	n.a.	6,674	180	6,854
Rural	1,439	493	501	994	-445	n.a.	251	27	278
Total Shire	19,296	12,932	13,180	26,112	6,816	5,279	6,925	207	7,132
Belmont (S) - (a)									
Perth Met. Area	19,823	12,847	13,072	25,919	6,096	n.a.	6,626	167	6,793
Rural	462	519	540	1,059	597	n.a.	251	6	257
Total Shire	20,285	13,366	13,612	26,978	6,693	5,330	6,877	173	7,050
Canning (S) - (a)									
Perth Met. Area	16,846	11,375	11,387	22,762	5,916	n.a.	5,809	195	6,004
Rural	1,035	431	411	842	-193	n.a.	203	12	215
Total Shire	17,881	11,806	11,798	23,604	5,723	4,679	6,012	207	6,219
Claremont (T) - Perth Met. Area (a)	8,601	4,224	4,714	8,938	337	2,447	2,562	92	2,654
Cockburn (S) - (a)									
Perth Met. Area	3,544	5,014	4,880	9,894	6,350	n.a.	2,422	48	2,470
Rural	3,463	2,034	1,919	3,953	490	n.a.	1,055	362	1,417
Total Shire	7,007	7,048	6,799	13,847	6,840	2,170	3,477	410	3,887
Cottesloe (T) - Perth Met. Area (a)	7,827	3,769	4,353	8,122	295	2,745	2,918	218	3,136
East Fremantle (T) - Perth Met. Area (a)	6,542	3,462	3,446	6,908	366	2,686	1,997	65	2,062

For footnotes see end of Table.

TABLE 3. - POPULATION AND DWELLINGS : LOCAL GOVERNMENT AREAS, WESTERN AUSTRALIA, CENSUSES, 1961 AND 1966 - continued

Local Government Area	Population					Dwellings			
	Census, 30 June 1961 Persons	Census, 30 June 1966			Intercensal numerical increase or decrease	Census, 30 June 1961 total dwellings	Census, 30 June 1966		
		Males	Females	Persons			Occupied	Unoccupied	Total dwellings
PERTH STATISTICAL DIVISION - continued									
Fremantle (C) - Perth Met. Area (a)	24,343	13,045	12,239	25,284	941	5,837	6,808	227	7,035
Gosnells (S) -									
Perth Met. Area	6,004	3,540	3,595	7,135	1,131	n.a.	1,943	102	2,045
Rural	3,500	2,186	2,053	4,239	739	n.a.	1,106	64	1,170
Total Shire	9,504	5,726	5,648	11,374	1,870	2,746	3,049	166	3,215
Kalamunda (S) - (a)									
Urban Kalamunda - Gooseberry Hill	2,488	1,522	1,546	3,068	580	n.a.	910	84	994
Rural	4,964	3,325	3,392	6,717	1,753	n.a.	1,687	159	1,846
Total Shire	7,452	4,847	4,938	9,785	2,333	2,257	2,597	243	2,840
Kwinana (S) - (a)									
Urban Kwinana Industrial	1,104	676	596	1,272	168	n.a.	306	85	391
Urban Medina - Calista	3,269	2,085	2,047	4,132	863	n.a.	966	16	982
Rural	290	190	183	373	83	n.a.	79	4	83
Total Shire	4,663	2,951	2,826	5,777	1,114	1,316	1,351	105	1,456
Melville (T) - (a)									
Perth Met. Area	39,075	23,491	24,269	47,760	8,685	n.a.	12,794	290	13,084
Rural	132	70	57	127	-5	n.a.	37	11	48
Total Town	39,207	23,561	24,326	47,887	8,680	10,436	12,831	301	13,132
Midland (T) - Perth Met. Area	9,256	4,766	4,569	9,335	79	2,486	2,479	60	2,539
Mosman Park (T) - Perth Met. Area (a)	5,862	2,647	3,146	5,793	-69	1,695	1,733	71	1,804
Mundaring (S) -									
Perth Met. Area	1,503	900	920	1,820	317	n.a.	496	14	510
Rural	6,601	3,611	3,494	7,105	504	n.a.	1,987	261	2,248
Total Shire	8,104	4,511	4,414	8,925	821	2,499	2,483	275	2,758
Nedlands (C) - Perth Met. Area (a)	23,218	11,349	11,971	23,320	102	6,061	6,115	184	6,299
Peppermint Grove (S) - Perth Met. Area (a)	1,502	619	982	1,601	99	475	458	20	478

For footnotes see end of Table.

TABLE 3. - POPULATION AND DWELLINGS : LOCAL GOVERNMENT AREAS, WESTERN AUSTRALIA, CENSUSES, 1961 AND 1966 - continued

Local Government Area	Population					Dwellings			
	Census, 30 June 1961 Persons	Census, 30 June 1966			Intercensal numerical increase or decrease	Census, 30 June 1961 total dwellings	Census, 30 June 1966		
		Males	Females	Persons			Occupied	Unoccupied	Total dwellings
PERTH STATISTICAL DIVISION - continued									
Perth (C) - Perth Met. Area (a)	94,508	46,691	49,532	96,223	1,715	27,846	28,466	1,110	29,576
Perth (S) -									
Perth Met. Area	80,810	55,080	57,379	112,459	31,649	n.a.	30,360	1,000	31,360
Rural	3,235	1,006	945	1,951	-1,284	n.a.	488	25	513
Total Shire	84,045	56,086	58,324	114,410	30,365	23,269	30,848	1,025	31,873
Rockingham (S) -									
Urban Rockingham - Safety Bay	1,726	1,911	1,856	3,767	2,041	n.a.	1,205	1,216	2,421
Rural	857	309	307	616	-241	n.a.	171	411	582
Total Shire	2,583	2,220	2,163	4,383	1,800	2,058	1,376	1,627	3,003
Serpentine - Jarrahdale (S) -									
Rural (a)	1,830	990	738	1,728	-102	501	437	67	504
South Perth (C) - Perth Met. Area (a)	29,941	15,421	16,621	32,042	2,101	8,578	9,836	328	10,164
Subiaco (C) - Perth Met. Area (a)	16,033	7,449	9,172	16,621	588	5,404	5,605	203	5,808
Swan-Guildford (S) -									
Perth Met. Area	2,525	1,466	1,090	2,556	31	n.a.	568	32	600
Rural	6,872	3,882	3,362	7,244	372	n.a.	1,771	159	1,930
Total Shire	9,397	5,348	4,452	9,800	403	2,424	2,339	191	2,530
Wanneroo (S) - (a)									
Perth Met. Area	(b)	302	310	612	612	(b)	188	46	234
Rural	1,732	936	889	1,825	93	737	458	340	798
Total Shire	1,732	1,238	1,199	2,437	705	737	646	386	1,032
Perth Metropolitan Area	423,930	244,762	255,207	499,969	76,039	n.a.	139,508	4,722	144,230
Other Urban Centres	11,152	7,888	7,814	15,702	4,550	n.a.	4,329	1,431	5,760
Total Urban	435,082	252,650	263,021	515,671	80,589	n.a.	143,837	6,153	149,990
Total Rural	40,316	22,222	20,928	43,150	2,834	n.a.	11,147	2,058	13,205
TOTAL DIVISION	475,398	274,872	283,949	558,821	83,423	136,221	154,984	8,211	163,195

For footnotes see end of Table.

TABLE 3. - POPULATION AND DWELLINGS : LOCAL GOVERNMENT AREAS, WESTERN AUSTRALIA, CENSUSES, 1961 AND 1966 - continued

Local Government Area	Population					Dwellings			
	Census, 30 June 1961 Persons	Census, 30 June 1966			Intercensal numerical increase or decrease	Census, 30 June 1961 total dwellings	Census, 30 June 1966		
		Males	Females	Persons			Occupied	Unoccupied	Total dwellings
SOUTH-WEST STATISTICAL DIVISION									
Augusta-Margaret River (S) - Rural	3,590	1,689	1,549	3,238	-352	1,080	906	187	1,093
Balingup (S) - Rural	1,243	628	567	1,195	-48	374	319	41	360
Boddington (S) - Rural	967	389	372	761	-206	296	216	39	255
Bridgetown (S) -									
Urban Bridgetown	1,565	796	773	1,569	4	n.a.	445	32	477
Rural	1,406	660	573	1,233	-173	n.a.	339	55	394
Total Shire	2,971	1,456	1,346	2,802	-169	872	784	87	871
Bunbury (T) - Urban	13,186	7,789	7,670	15,459	2,273	3,537	4,019	245	4,264
Busselton (S) -									
Urban Busselton	3,495	2,091	2,187	4,278	783	n.a.	1,211	134	1,345
Rural	2,625	1,336	1,219	2,555	-70	n.a.	683	383	1,066
Total Shire	6,120	3,427	3,406	6,833	713	2,173	1,894	517	2,411
Capel (S) - Rural (a)	1,877	1,112	1,020	2,132	255	529	533	40	573
Collie (S) - (a)									
Urban Collie	7,547	3,843	3,785	7,628	81	n.a.	2,065	132	2,197
Rural	939	496	420	916	-23	n.a.	236	27	263
Total Shire	8,486	4,339	4,205	8,544	58	2,515	2,301	159	2,460
Dardanup (S) - Rural (a)	1,606	845	820	1,665	59	442	432	28	460
Donnybrook (S) -									
Urban Donnybrook	1,011	(c)	(c)	(981)(c)	-1,011	n.a.	(c)	(c)	(c)
Rural	1,247	1,113	1,025	2,138	891	n.a.	569	68	637
Total Shire	2,258	1,113	1,025	2,138	-120	658	569	68	637
Greenbushes (S) - Rural	666	366	314	680	14	212	185	24	209
Harvey (S) -									
Urban Harvey	2,046	1,048	1,018	2,066	20	n.a.	539	31	570
Rural	4,788	2,416	2,061	4,477	-311	n.a.	1,116	209	1,325
Total Shire	6,834	3,464	3,079	6,543	-291	1,947	1,655	240	1,895

For footnotes see end of Table.

TABLE 3. - POPULATION AND DWELLINGS : LOCAL GOVERNMENT AREAS, WESTERN AUSTRALIA, CENSUSES, 1961 AND 1966 - continued

Local Government Area	Population					Dwellings			
	Census, 30 June 1961 Persons	Census, 30 June 1966			Intercensal numerical increase or decrease	Census, 30 June 1961 total dwellings	Census, 30 June 1966		
		Males	Females	Persons			Occupied	Unoccupied	Total dwellings
SOUTH-WEST STATISTICAL DIVISION - continued									
Mandurah (S) -									
Urban Mandurah	2,121	1,332	1,398	2,730	609	n.a.	1,089	943	2,032
Rural	115	141	137	278	163	n.a.	107	707	814
Total Shire	2,236	1,473	1,535	3,008	772	1,955	1,196	1,650	2,846
Manjimup (S) - (a)									
Urban Manjimup	2,914	1,578	1,608	3,186	272	n.a.	857	48	905
Urban Pemberton	1,201	(c)	(c)	(930)(c)	-1,201	n.a.	(c)	(c)	(c)
Rural	6,080	3,221	2,761	5,982	-98	n.a.	1,514	483	1,997
Total Shire	10,195	4,799	4,369	9,168	-1,027	2,817	2,371	531	2,902
Murray (S) - Rural (a)	3,592	1,699	1,630	3,329	-263	1,263	897	490	1,387
Nannup (S) - Rural	1,636	727	545	1,272	-364	482	320	56	376
Upper Blackwood (S) - Rural (a)	2,381	1,210	1,017	2,227	-154	684	624	79	703
Waroona (S) -									
Urban Waroona	1,005	510	503	1,013	8	n.a.	283	12	295
Rural	788	425	391	816	28	n.a.	199	132	331
Total Shire	1,793	935	894	1,829	36	488	482	144	626
Total Urban	36,091	18,987	18,942	37,929	1,838	n.a.	10,508	1,577	12,085
Total Rural	35,546	18,473	16,421	34,894	-652	n.a.	9,195	3,048	12,243
TOTAL DIVISION	71,637	37,460	35,363	72,823	1,186	22,324	19,703	4,625	24,328

For footnotes see end of Table.

TABLE 3. - POPULATION AND DWELLINGS : LOCAL GOVERNMENT AREAS, WESTERN AUSTRALIA, CENSUSES, 1961 AND 1966 - continued

Local Government Area	Population					Dwellings			
	Census, 30 June 1961 Persons	Census, 30 June 1966			Intercensal numerical increase or decrease	Census, 30 June 1961 total dwellings	Census, 30 June 1966		
		Males	Females	Persons			Occupied	Unoccupied	Total dwellings
SOUTHERN AGRICULTURAL STATISTICAL DIVISION									
Albany (T) - Urban (a)	10,526	5,598	5,821	11,419	893	3,082	3,097	329	3,426
Albany (S) - Rural (a)	2,749	1,714	1,533	3,247	498	909	898	112	1,010
Broomehill (S) - Rural	783	390	355	745	-38	203	190	24	214
Cranbrook (S) - Rural (a)	1,360	820	599	1,419	59	360	382	64	446
Denmark (S) - Rural	1,864	926	849	1,775	-89	645	504	256	760
Dumbleyung (S) - Rural	1,444	799	659	1,458	14	395	387	33	420
Gnowangerup (S) - (a)									
Urban Gnowangerup	(740)(d)	494	487	(e) 981	981	n.a.	234	10	244
Rural	3,190	1,582	1,252	2,834	-356	n.a.	692	70	762
Total Shire	3,190	2,076	1,739	3,815	625	884	926	80	1,006
Katanning (S) -									
Urban Katanning	3,360	1,782	1,724	3,506	146	n.a.	923	58	981
Rural	933	496	486	982	49	n.a.	211	37	248
Total Shire	4,293	2,278	2,210	4,488	195	1,133	1,134	95	1,229
Kojonup (S) - Rural (a)	2,667	1,458	1,253	2,711	44	756	717	83	800
Lake Grace (S) - Rural (a)	1,843	1,119	867	1,986	143	450	496	14	510
Nyabing-Pingrup (S) - Rural (a)	834	625	442	1,067	233	219	272	7	279
Plantagenet (S) - (a)									
Urban Mount Barker	1,532	814	780	1,594	62	n.a.	409	14	423
Rural	2,970	1,669	1,403	3,072	102	n.a.	812	196	1,008
Total Shire	4,502	2,483	2,183	4,666	164	1,215	1,221	210	1,431
Tambellup (S) - Rural	940	503	448	951	11	270	260	17	277
Wagin (S) -									
Urban Wagin	1,608	902	848	1,750	142	n.a.	432	19	451
Rural	1,019	555	469	1,024	5	n.a.	257	37	294
Total Shire	2,627	1,457	1,317	2,774	147	683	689	56	745
West Arthur (S) - Rural (a)	1,398	782	645	1,427	29	407	374	55	429
Woodanilling (S) - Rural	603	317	263	580	-23	163	141	45	186
Total Urban	17,026	9,590	9,660	19,250	2,224	n.a.	5,095	430	5,525
Total Rural	24,597	13,755	11,523	25,278	681	n.a.	6,593	1,050	7,643
TOTAL DIVISION	41,623	23,345	21,183	44,528	2,905	11,774	11,688	1,480	13,168

For footnotes see end of Table.

TABLE 3. - POPULATION AND DWELLINGS : LOCAL GOVERNMENT AREAS, WESTERN AUSTRALIA, CENSUSES, 1961 AND 1966 - continued

Local Government Area	Population					Dwellings			
	Census, 30 June 1961 Persons	Census, 30 June 1966			Intercensal numerical increase or decrease	Census, 30 June 1961 total dwellings	Census, 30 June 1966		
		Males	Females	Persons			Occupied	Unoccupied	Total dwellings
CENTRAL AGRICULTURAL STATISTICAL DIVISION									
Beverley (S) - Rural	1,899	922	851	1,773	-126	556	500	56	556
Brookton (S) - Rural	1,319	729	612	1,341	22	319	341	41	382
Bruce Rock (S) - Rural	2,291	1,146	996	2,142	-149	577	535	65	600
Corrigin (S) - Rural	2,123	1,157	942	2,099	-24	539	529	33	562
Cuballing (S) - Rural	833	410	322	732	-101	244	196	15	211
Cunderdin (S) - Rural	2,014	1,159	955	2,114	100	539	516	30	546
Dowerin (S) - Rural	1,392	727	573	1,300	-92	345	315	21	336
Goomalling (S) - Rural	1,567	829	738	1,567	..	387	384	63	447
Kellerberrin (S) -									
Urban Kellerberrin	1,323	657	686	1,343	20	n.a.	324	19	343
Rural	1,097	567	457	1,024	-73	n.a.	256	48	304
Total Shire	2,420	1,224	1,143	2,367	-53	581	580	67	647
Kondinin (S) - Rural (a)	1,278	700	562	1,262	-16	308	292	10	302
Koorda (S) - Rural	935	642	438	1,080	145	236	241	1	242
Kulin (S) - Rural	1,261	820	573	1,393	132	331	362	31	393
Merredin (S) -									
Urban Merredin	3,029	1,927	1,672	3,599	570	n.a.	840	25	865
Rural	1,534	1,014	684	1,698	164	n.a.	367	28	395
Total Shire	4,563	2,941	2,356	5,297	734	1,144	1,207	53	1,260
Mount Marshall (S) - Rural	1,091	759	546	1,305	214	279	329	7	336
Mukinbudin (S) - Rural	707	499	370	869	162	171	222	15	237
Narembeen (S) - Rural	1,558	868	722	1,590	32	404	379	25	404
Narrogin (T) - Urban	4,620	2,396	2,465	4,861	241	1,144	1,242	81	1,323
Narrogin (S) - Rural	972	592	418	1,010	38	236	229	27	256
Northam (T) - Urban	7,200	3,825	3,575	7,400	200	1,828	1,832	65	1,897
Northam (S) - (a)									
Urban Wundowie	1,102	555	485	1,040	-62	n.a.	232	16	248
Rural	1,761	931	723	1,654	-107	n.a.	395	48	443
Total Shire	2,863	1,486	1,208	2,694	-169	712	627	64	691

For footnotes see end of Table.

TABLE 3. - POPULATION AND DWELLINGS : LOCAL GOVERNMENT AREAS, WESTERN AUSTRALIA, CENSUSES, 1961 AND 1966 - continued

Local Government Area	Population					Dwellings			
	Census, 30 June 1961 Persons	Census, 30 June 1966			Intercensal numerical increase or decrease	Census, 30 June 1961 total dwellings	Census, 30 June 1966		
		Males	Females	Persons			Occupied	Unoccupied	Total dwellings
CENTRAL AGRICULTURAL STATISTICAL DIVISION - continued									
Nungarin (S) - Rural	608	294	245	539	-69	177	142	4	146
Pingelly (S) - Rural	1,639	726	727	1,453	-186	424	395	39	434
Quairading (S) - Rural	1,789	893	794	1,687	-102	459	427	39	466
Tammin (S) - Rural	847	440	388	828	-19	228	217	29	246
Toodyay (S) - Rural (a)	1,365	722	666	1,388	23	394	366	48	414
Trayning (S) - Rural	935	533	447	980	45	221	232	..	232
Wandering (S) - Rural	661	325	286	611	-50	144	136	31	167
Westonia (S) - Rural	435	371	241	612	177	116	146	14	160
Wickepin (S) - Rural	1,276	773	607	1,380	104	349	347	27	374
Williams (S) - Rural	1,330	641	552	1,193	-137	340	313	23	336
Wyalkatchem (S) - Rural	1,383	660	592	1,252	-131	338	324	15	339
York (S) - (a)									
Urban York	1,524	734	687	1,421	-103	n.a.	419	35	454
Rural	892	459	397	856	-36	n.a.	218	52	270
Total Shire	2,416	1,193	1,084	2,277	-139	710	637	87	724
Total Urban	18,798	10,094	9,570	19,664	866	n.a.	4,889	241	5,130
Total Rural	38,792	21,308	17,424	38,732	-60	n.a.	9,651	885	10,536
TOTAL DIVISION	57,590	31,402	26,994	58,396	806	14,780	14,540	1,126	15,666

For footnotes see end of Table.

TABLE 3. - POPULATION AND DWELLINGS : LOCAL GOVERNMENT AREAS, WESTERN AUSTRALIA, CENSUSES, 1961 AND 1966 - continued

Local Government Area	Population					Dwellings			
	Census, 30 June 1961 Persons	Census, 30 June 1966			Intercensal numerical increase or decrease	Census, 30 June 1961 total dwellings	Census, 30 June 1966		
		Males	Females	Persons			Occupied	Unoccupied	Total dwellings
NORTHERN AGRICULTURAL STATISTICAL DIVISION									
Carnamah (S) - Rural (a)	959	548	448	996	37	227	239	3	242
Chapman Valley (S) - Rural (a)	1,006	442	364	806	-200	251	206	9	215
Chittering (S) - Rural (a)	1,004	596	479	1,075	71	299	277	19	296
Coorow (S) - Rural (a)	787	447	361	808	21	197	197	13	210
Dalwallinu (S) - Rural (a)	2,197	1,381	1,044	2,425	228	572	578	44	622
Dandaragan (S) - Rural (a)	456	384	235	619	163	149	175	1	176
Geraldton (T) - Urban (a)	10,894	6,245	5,880	12,125	1,231	2,672	2,971	236	3,207
Gingin (S) - Rural (a)	769	541	480	1,021	252	356	265	290	555
Greenough (S) - Rural (a)	1,784	865	729	1,594	-190	482	424	97	521
Irwin (S) - Rural (a)	657	423	387	810	153	175	212	30	242
Mingenew (S) - Rural (a)	985	568	410	978	-7	247	239	20	259
Moora (S) -									
Urban Moora	1,145	625	560	1,185	40	n.a.	316	8	324
Rural	1,937	1,017	779	1,796	-141	n.a.	462	92	554
Total Shire	3,082	1,642	1,339	2,981	-101	766	778	100	878
Morawa (S) - Rural (a)	1,317	965	753	1,718	401	304	394	11	405
Mullewa (S) - Rural (a)	1,627	1,077	748	1,825	198	368	400	19	419
Northampton (S) - Rural	1,821	1,093	928	2,021	200	544	506	123	629
Perenjori (S) - Rural (a)	1,272	758	553	1,311	39	298	321	16	337
Three Springs (S) - Rural	972	546	492	1,038	66	219	246	30	276
Victoria Plains (S) - Rural (a)	2,034	992	793	1,785	-249	358	368	24	392
Wongan-Ballidu (S) - Rural	2,145	1,321	1,012	2,333	188	490	549	87	636
Total Urban	12,039	6,870	6,440	13,310	1,271	n.a.	3,287	244	3,531
Total Rural	23,729	13,964	10,995	24,959	1,230	n.a.	6,058	928	6,986
TOTAL DIVISION	35,768	20,834	17,435	38,269	2,501	8,974	9,345	1,172	10,517

For footnotes see end of Table.

TABLE 3. - POPULATION AND DWELLINGS: **LOCAL GOVERNMENT AREAS,** WESTERN AUSTRALIA, CENSUSES, 1961 AND 1966 - continued

Local Government Area	Population					Dwellings			
	Census, 30 June 1961 Persons	Census, 30 June 1966			Intercensal numerical increase or decrease	Census, 30 June 1961 total dwellings	Census, 30 June 1966		
		Males	Females	Persons			Occupied	Unoccupied	Total dwellings
EASTERN GOLDFIELDS STATISTICAL DIVISION									
Boulder (T) - Urban									
Kalgoorlie-Boulder (part)	5,773	2,685	2,549	5,234	-539	1,684	1,497	150	1,647
Coolgardie (S) - Rural	1,043	428	334	762	-281	382	219	45	264
Dundas (S) -									
Urban Norseman	1,980	995	868	1,863	-117	n.a.	463	44	507
Rural	957	552	367	919	-38	n.a.	186	11	197
Total Shire	2,937	1,547	1,235	2,782	-155	757	649	55	704
Esperance (S) -									
Urban Esperance	1,111	1,414	1,263	2,677	1,566	n.a.	716	116	832
Rural	1,174	1,255	922	2,177	1,003	n.a.	530	20	550
Total Shire	2,285	2,669	2,185	4,854	2,569	843	1,246	136	1,382
Kalgoorlie (T) - Urban									
Kalgoorlie-Boulder (part)	9,696	4,831	4,343	9,174	-522	2,809	2,565	233	2,798
Kalgoorlie (S) -									
Urban Kalgoorlie-Boulder (part)	5,778	2,842	2,658	5,500	-278	n.a.	1,568	148	1,716
Rural	1,516	726	437	1,163	-353	n.a.	326	32	358
Total Shire	7,294	3,568	3,095	6,663	-631	2,123	1,894	180	2,074
Laverton (S) - Rural	216	118	88	206	-10	100	54	..	54
Leonora (S) - Rural	1,241	375	248	623	-618	388	194	88	282
Menzies (S) - Rural	512	275	129	404	-108	161	150	57	207
Ravensthorpe (S) - Rural (a)	587	476	306	782	195	223	206	94	300
Yilgarn (S) - Rural (a)	2,558	1,444	1,002	2,446	-112	800	582	28	610
Total Urban	24,338	12,767	11,681	24,448	110	n.a.	6,809	691	7,500
Total Rural	9,804	5,649	3,833	9,482	-322	n.a.	2,447	375	2,822
TOTAL DIVISION	34,142	18,416	15,514	33,930	-212	10,270	9,256	1,066	10,322

For footnotes see end of Table.

TABLE 3. - POPULATION AND DWELLINGS : **LOCAL GOVERNMENT AREAS,** WESTERN AUSTRALIA, CENSUSES, 1961 AND 1966 - continued

Local Government Area	Population					Dwellings			
	Census, 30 June 1961 Persons	Census, 30 June 1966			Intercensal numerical increase or decrease	Census, 30 June 1961 total dwellings	Census, 30 June 1966		
		Males	Females	Persons			Occupied	Unoccupied	Total dwellings
CENTRAL STATISTICAL DIVISION									
Cue (S) - Rural	466	256	174	430	-36	199	128	38	166
Meekatharra (S) - Rural	1,071	574	437	1,011	-60	270	249	21	270
Mount Magnet (S) - Rural (a)	1,119	590	426	1,016	-103	319	296	48	344
Murchison (S) - Rural	320	177	106	283	-37	67	49	..	49
Sandstone (S) - Rural	163	83	52	135	-28	45	43	6	49
Wiluna (S) - Rural	316	114	105	219	-97	86	64	10	74
Yalgoo (S) - Rural (a)	525	246	146	392	-133	136	97	19	116
Total Urban	..	..	..	..	..	..	..	..	..
Total Rural	3,980	2,040	1,446	3,486	-494	1,122	926	142	1,068
TOTAL DIVISION	3,980	2,040	1,446	3,486	-494	1,122	926	142	1,068
NORTH WEST STATISTICAL DIVISION									
Ashburton (S) - Rural (a)	569	421	213	634	65	105	114	1	115
Carnarvon (S) - (a)									
Urban Carnarvon	1,809	1,572	1,384	2,956	1,147	n.a.	681	11	692
Rural	1,403	998	692	1,690	287	n.a.	379	7	386
Total Shire	3,212	2,570	2,076	4,646	1,434	700	1,060	18	1,078
Exmouth (S) - Rural (a)	41	1,841	407	2,248	2,207	10	270	..	270
Shark Bay (S) - Rural	387	305	168	473	86	77	98	11	109
Upper Gascoyne (S) - Rural	354	246	108	354	..	52	82	..	82
Total Urban	1,809	1,572	1,384	2,956	1,147	n.a.	681	11	692
Total Rural	2,754	3,811	1,588	5,399	2,645	n.a.	943	19	962
TOTAL DIVISION	4,563	5,383	2,972	8,355	3,792	944	1,624	30	1,654

For footnotes see end of Table.

TABLE 3. - POPULATION AND DWELLINGS : **LOCAL GOVERNMENT AREAS,** WESTERN AUSTRALIA, CENSUSES, 1961 AND 1966 - continued

Local Government Area	Population					Dwellings			
	Census, 30 June 1961 Persons	Census, 30 June 1966			Intercensal numerical increase or decrease	Census, 30 June 1961 total dwellings	Census, 30 June 1966		
		Males	Females	Persons			Occupied	Unoccupied	Total dwellings
PILBARA STATISTICAL DIVISION									
Marble Bar (S) - Rural	404	369	198	567	163	97	122	..	122
Nullagine (S) - Rural	171	170	41	211	40	34	40	3	43
Port Hedland (S) -									
Urban Port Hedland	(965)(d)	1,087	691	1,778	1,778	n.a.	367	7	374
Rural	1,120	1,062	168	1,230	110	n.a.	94	6	100
Total Shire	1,120	2,149	859	3,008	1,888	236	461	13	474
Roebourne (S) - (a)									
Urban Dampier	n.a.(d)	1,007	73	1,080	1,080	n.a.	53	..	53
Rural	568	436	266	702	134	n.a.	141	..	141
Total Shire	568	1,443	339	1,782	1,214	106	194	..	194
Tableland (S) - Rural	980	1,416	399	1,815	835	191	229	22	251
Total Urban	..	2,094	764	2,858	2,858	n.a.	420	7	427
Total Rural	3,243	3,453	1,072	4,525	1,282	n.a.	626	31	657
TOTAL DIVISION	3,243	5,547	1,836	7,383	4,140	664	1,046	38	1,084

For footnotes see end of Table.

TABLE 3. - POPULATION AND DWELLINGS : LOCAL GOVERNMENT AREAS, WESTERN AUSTRALIA, CENSUSES, 1961 AND 1966 - continued

Local Government Area	Population				Dwellings				
	Census, 30 June 1961 Persons	Census, 30 June 1966			Intercensal numerical increase or decrease	Census, 30 June 1961 total dwellings	Census, 30 June 1966		
		Males	Females	Persons			Occupied	Unoccupied	Total dwellings
KIMBERLEY STATISTICAL DIVISION									
Broome (S) -									
Urban Broome	1,222	963	607	1,570	348	n.a.	299	12	311
Rural	240	221	132	353	113	n.a.	58	1	59
Total Shire	1,462	1,184	739	1,923	461	285	357	13	370
Halls Creek (S) - Rural	436	380	197	577	141	62	105	..	105
West Kimberley (S) -									
Urban Derby	(e) 994	760	664	1,424	430	n.a.	335	8	343
Rural	1,225	908	363	1,271	16	n.a.	232	28	260
Total Shire	2,249	1,668	1,027	2,695	446	375	567	36	603
Wyndham-East Kimberley (S) -									
Urban Wyndham	(e) 958	759	397	1,156	198	n.a.	252	16	268
Rural	563	893	400	1,293	730	n.a.	266	7	273
Total Shire	1,521	1,652	797	2,449	928	227	518	23	541
Total Urban	3,174	2,482	1,668	4,150	976	n.a.	886	36	922
Total Rural	2,494	2,402	1,092	3,494	1,000	n.a.	661	36	697
TOTAL DIVISION	5,668	4,884	2,760	7,644	1,976	949	1,547	72	1,619
MIGRATORY(f)									
Migratory (f)	3,017	2,508	530	3,038	21	..	..	..	..

For footnotes see end of Table.

TABLE 3 - POPULATION AND DWELLINGS : **LOCAL GOVERNMENT AREAS**, WESTERN AUSTRALIA, CENSUSES, 1961 AND 1966 - continued

Local Government Area	Population					Dwellings			
	Census, 30 June 1961 Persons	Census, 30 June 1966			Intercensal numerical increase or decrease	Census, 30 June 1961 total dwellings	Census, 30 June 1966		
		Males	Females	Persons			Occupied	Unoccupied	Total dwellings
STATE SUMMARY									
Statistical Divisions -									
Perth	475,398	274,872	283,949	558,821	83,423	136,221	154,984	8,211	163,195
South West	71,637	37,460	35,363	72,823	1,186	22,324	19,703	4,625	24,328
Southern Agricultural	41,623	23,345	21,183	44,528	2,905	11,774	11,688	1,480	13,168
Central Agricultural	57,590	31,402	26,994	58,396	806	14,780	14,540	1,126	15,666
Northern Agricultural	35,768	20,834	17,435	38,269	2,501	8,974	9,345	1,172	10,517
Eastern Goldfields	34,142	18,416	15,514	33,930	-212	10,270	9,256	1,066	10,322
Central	3,980	2,040	1,446	3,486	-494	1,122	926	142	1,068
North West	4,563	5,383	2,972	8,355	3,792	944	1,624	30	1,654
Pilbara	3,243	5,547	1,836	7,383	4,140	664	1,046	38	1,084
Kimberley	5,668	4,884	2,760	7,644	1,976	949	1,547	72	1,619
Migratory(f)	3,017	2,508	530	3,038	21	..	..	..	..
TOTAL WESTERN AUSTRALIA	736,629	426,691	409,982	836,673	100,044	208,022	224,659	17,962	242,621
TOTAL (URBAN-RURAL)									
Metropolitan Urban	423,930	244,762	255,207	499,969	76,039	n.a.	139,508	4,722	144,230
Other Urban	124,427	72,344	67,923	140,267	15,840	n.a.	36,904	4,668	41,573
Rural	185,255	107,077	86,322	193,399	8,144	n.a.	48,247	8,572	56,818
Migratory(f)	3,017	2,508	530	3,038	21	..	..	..	..
TOTAL WESTERN AUSTRALIA	736,629	426,691	409,982	836,673	100,044	208,022	224,659	17,962	242,621

(a) Indicates those local government areas where a boundary change occurred between the 1961 and 1966 Censuses. In some cases such boundary changes resulted in a change in the population of the local government area. In order to provide a comparison with the 1966 population, the the 1961 local government area populations shown in this table have been adjusted, where necessary, to the boundaries existing at 30 June 1966. (b) Non-Metropolitan in 1961. (c) Non-Urban in 1966. (d) Non-Urban in 1961. (e) Including full-blood Aborigines, the population is over 1,000 and it has therefore been designated as an "urban centre". (f) Refers to persons who, at midnight between 30 June 1966 and 1 July 1966, were enumerated on board ships in Western Australian ports or ships which had left an Australian port prior to Census night with a next port of call in Western Australia. It also includes persons who, at Census time, were enumerated on long-distance trains, motor coaches or aircraft. NOTE. Minus sign (-) indicates decrease in population.

TABLE 4 - POPULATION : URBAN CENTRES OF OVER 2,000 POPULATION

WESTERN AUSTRALIA, 1961 AND 1966

NOTE. For Metropolitan and other urban centres, which are delimited by moving boundaries (see Explanatory Notes), boundaries for 1961 were redrawn according to the new criteria. The urban populations (partly estimated) within these boundaries are shown in this table for comparison with 1966 population. The intercensal increase or decrease between 1961 and 1966 therefore reflects (i) population changes within the revised 1961 boundaries, (ii) urban growth beyond the revised boundaries i.e. the absorption of rural areas by urban, and (iii) the merging of other urban areas, one with another, or with the Metropolitan Area.

Urban Centre (a)	Census, 30 June 1961 Persons	Census, 30 June 1966			Intercensal increase or decrease	
		Males	Females	Persons	Numerical	Percentage %
Perth	423,930	244,762	255,207	499,969	76,039	17.94
Kalgoorlie-Boulder	21,247	10,358	9,550	19,908	-1,339	-6.30
Bunbury	13,186	7,789	7,670	15,459	2,273	17.24
Geraldton	10,894	6,245	5,880	12,125	1,231	11.30
Albany	10,526	5,598	5,821	11,419	893	8.48
Collie	7,547	3,843	3,785	7,628	81	1.07
Northam	7,200	3,825	3,575	7,400	200	2.78
Narrogin	4,620	2,396	2,465	4,861	241	5.22
Busselton	3,495	2,091	2,187	4,278	783	22.40
Medina-Calista	3,269	2,085	2,047	4,132	863	26.40
Rockingham-Safety Bay	1,726	1,911	1,856	3,767	2,041	118.25
Merredin	3,029	1,927	1,672	3,599	570	18.82
Katanning	3,360	1,782	1,724	3,506	146	4.35
Armadale	2,565	1,694	1,769	3,463	898	35.01
Manjimup	2,914	1,578	1,608	3,186	272	9.33
Kalamunda-Gooseberry Hill	2,488	1,522	1,546	3,068	580	23.31
Carnarvon	1,809	1,572	1,384	2,956	1,147	63.41
Mandurah	2,121	1,332	1,398	2,730	609	28.71
Esperance	1,111	1,414	1,263	2,677	1,566	140.95
Harvey	2,046	1,048	1,018	2,066	20	0.98

(a) Includes only urban centres with a 1966 Census population of 2,000 and over.

NOTE. Minus sign (-) indicates decrease in population.

TABLE 5. - URBAN CENTRES : NUMBER AND POPULATION IN SIZE GROUPS, WESTERN AUSTRALIA, 1961 AND 1966

Population Size of Urban Centres	Census, 30 June 1961			Census, 30 June 1966			Intercensal Change	
	No. of Urban Centres	Population	Proportion of State Population %	No. of Urban Centres	Population	Proportion of State Population %	Numerical	Percentage %
500,000 and over	..	..	..	..	..	..	..	..
100,000 - 499,999	1	423,930	57.55	1	499,969	59.76	76,039	17.94
75,000 - 99,999	..	..	..	..	..	..	..	..
50,000 - 74,999	..	..	..	..	..	..	..	..
25,000 - 49,999	..	..	..	..	..	..	..	..
20,000 - 24,999	1	21,247	2.88	..	..	..	-21,247	..
15,000 - 19,999	..	..	..	2	35,367	4.23	35,367	..
10,000 - 14,999	3	34,606	4.70	2	23,544	2.81	-11,062	-31.97
5,000 - 9,999	2	14,747	2.00	2	15,028	1.80	281	1.91
2,500 - 4,999	7	23,252	3.16	12	42,223	5.05	18,971	81.59
2,000 - 2,499	3	6,655	0.90	1	2,066	0.25	-4,589	-68.96
1,000 - 1,999	16	21,968	2.98	15	21,058	2.52	-910	-4.14
Less than 1,000 (a)	2	1,952	0.26	1	981	0.12	-971	-49.74
TOTAL URBAN POPULATION	35	548,357	74.44	36	640,236	76.52	91,879	16.76
500,000 and over	..	..	..	..	..	..	..	..
100,000 " "	1	423,930	57.55	1	499,969	59.76	76,039	17.94
75,000 " "	1	423,930	57.55	1	499,969	59.76	76,039	17.94
50,000 " "	1	423,930	57.55	1	499,969	59.76	76,039	17.94
25,000 " "	1	423,930	57.55	1	499,969	59.76	76,039	17.94
20,000 " "	2	445,177	60.43	1	499,969	59.76	54,792	12.31
15,000 " "	2	445,177	60.43	3	535,336	63.98	90,159	20.25
10,000 " "	5	479,783	65.13	5	558,880	66.80	79,097	16.49
5,000 " "	7	494,530	67.13	7	573,908	68.59	79,378	16.05
2,500 " "	14	517,782	70.29	19	616,131	73.64	98,349	18.99
2,000 " "	17	524,437	71.19	20	618,197	73.89	93,760	17.88
1,000 " "	33	546,405	74.18	35	639,255	76.40	92,850	16.99
TOTAL URBAN POPULATION(a)	35	548,357	74.44	36	640,236	76.52	91,879	16.76

(a) See note (e) following Table 3.

NOTE. Minus sign (-) indicates decrease in population.

LIST OF 1966 CENSUS PUBLICATIONS ISSUED

State	Field Count Statements	Census Bulletins							
		Summary of Pop.	Summary of Dwgs.	Age x Marital Status	Industry x Age	O/S Born B'place x Nat'y.	Industry x Occ. St.	Mar. St. x Age x Occ. St.	Pop./Dwgs. x L.G.As.
		(1)	(2)	(3)	(4)	(5)	(6)	(7)	(8)
1 N.S.W.	No. 6 22.12.66	13.10.67		8. 3.68		14.2.68			
2 Vic.	No. 7 10. 1.67	20.10.67		19. 3.68		14.2.68			
3 Qld	No. 8 19. 1.67	27.10.67		19. 3.68	8.5.68				
4 S.A.	No. 9 20. 1.67	17.11.67		26. 3.68					
5 W.A.	No. 10 24. 1.67	7.11.67		9.2.68	23.2.68	9.2.68	1.3.68	23.2.68	8.5.68
6 Tas.	No. 11 27. 1.67	2.11.67		1. 3.68		6. 3.68	26.3.68	19.3.68	
7 N.T.	No. 12 10. 2.67	10.11.67							
8 A.C.T.	Nos. 1 & 5 22. 7.66 and 2.12.66	11. 4.67	22. 6.67	26. 4.67	3. 5.67	4. 5.67	9. 5.67	10. 5.67	23. 6.67
9 Aust.	Nos. 3 & 4 13.10.66 and 14.11.66	15.12.67	7. 2.68 (Interim)						
10 Ext. Terr's	No. 2 22. 7.66								

K. M. ARCHER
COMMONWEALTH STATISTICIAN

COMMONWEALTH BUREAU OF CENSUS AND STATISTICS

CANBERRA, A.C.T. 2600 8 MAY 1968

NOTE. Inquiries concerning these statistics may be made in Canberra by telephoning 4 1971 Extension 25 or in each State Capital by telephoning the office of the Bureau of Census and Statistics.

STATISTICAL DIVISION MAP SERIES

WESTERN AUSTRALIA

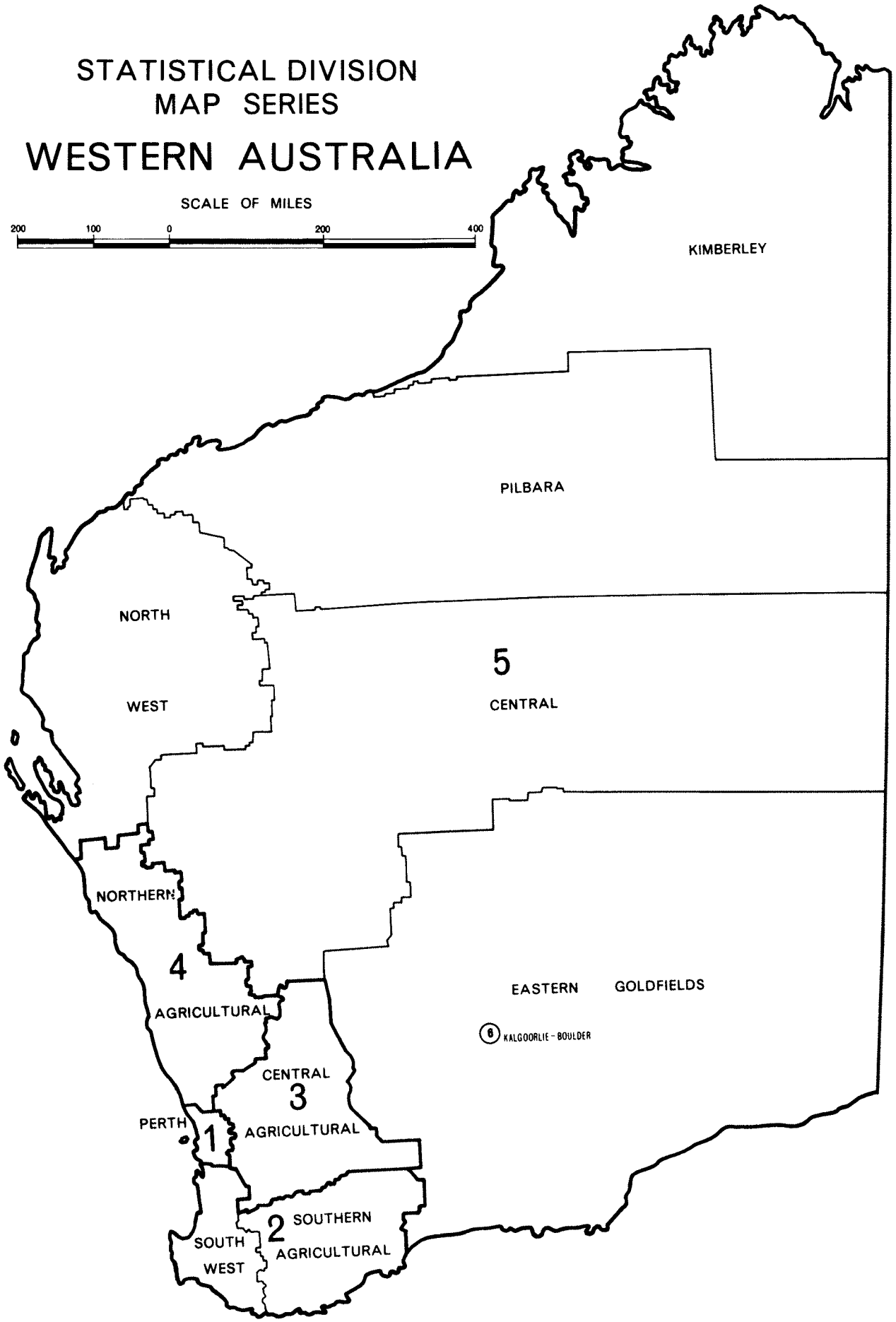

INDEX TO STATISTICAL DIVISIONS

STATISTICAL DIVISION	MAP
CENTRAL	5
CENTRAL AGRICULTURAL	3
EASTERN GOLDFIELDS	5
KIMBERLEY	5
NORTHERN AGRICULTURAL	4
NORTH WEST	5
PERTH	1
PILBARA	5
SOUTHERN AGRICULTURAL	2
SOUTH WEST	2

INDEX TO MAPS

MAP	MAP TITLE
1	PERTH
2	SOUTH WEST AND SOUTHERN AGRICULTURAL
3	CENTRAL AGRICULTURAL
4	NORTHERN AGRICULTURAL
5	KIMBERLEY, PILBARA, NORTH WEST, CENTRAL AND EASTERN GOLDFIELDS
6	URBAN KALGOORLIE-BOULDER

REFERENCE TO SERIES

Statistical Division Boundaries

*Local Government Area Boundaries

**Cities and Towns — NARROGIN

Shires — *DALWALLINU*

Urban Centres

- 1000 persons or more ★
- 500–999 persons, 400 dwellings or more ✦
- 500–999 persons, 250–399 dwellings ⧫
- Under 500 persons, 400 dwellings or more ✧
- Under 500 persons, 250–399 dwellings ◇

†Localities

- 500–999 persons ●
- 100–499 persons ○

EXPLANATORY NOTES

**Local Government Areas are as used in Commonwealth Census 30th June 1966.*

***Cities and Towns contain Urban Concentrations of 1,000 persons or more*

For the 1966 Census, boundaries were placed around all population concentrations which had a 1961 Census non-farm population of 450 persons or more, and around holiday areas which had 250 dwellings or more. Symbols on the maps for all the above localities refer to the 1966 Census results. For other localities symbols are based on the 1961 Census.

†Non-farm population

Prepared by the Commonwealth Bureau of Census and Statistics, Canberra. 1966/B/5–0

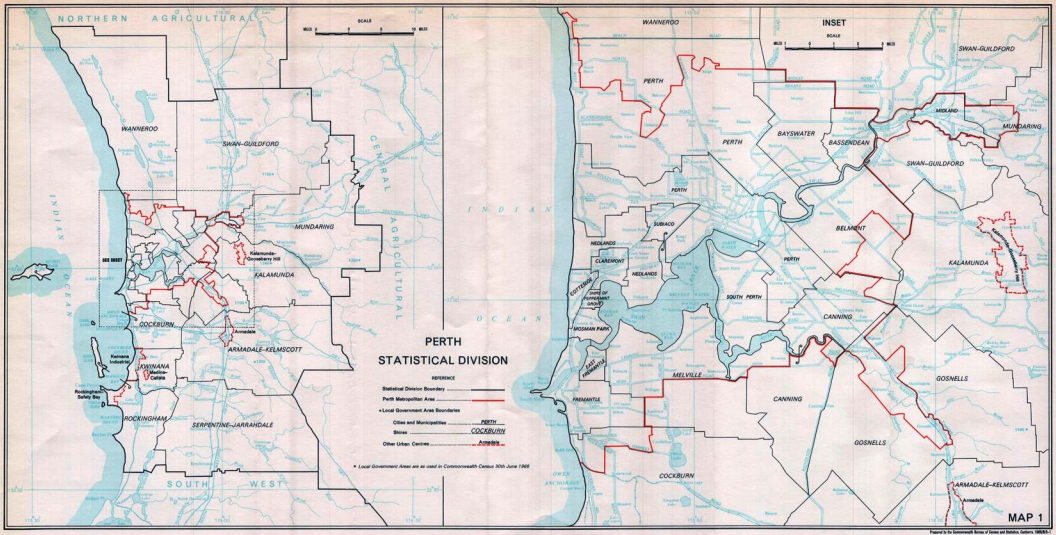
NORTHERN AGRICULTURAL
SCALE
MILES 0 5 10 15 MILES
WANNEROO
SWAN-GUILDFORD
MUNDARING
KALAMUNDA
Kalamunda-Gooseberry Hill
SEE INSET
COCKBURN
Armadale
ARMADALE-KELMSCOTT
Kwinana Industrial
KWINANA
Medina-Calista
Rockingham Safety Bay
ROCKINGHAM
SERPENTINE-JARRAHDALE
SOUTH WEST
INDIAN OCEAN
GENERAL AGRICULTURAL
PERTH
STATISTICAL DIVISION
REFERENCE
Statistical Division Boundary
Perth Metropolitan Area
+Local Government Area Boundaries
Cities and Municipalities PERTH
Shires COCKBURN
Other Urban Centres Armadale
+ Local Government Areas are as used in Commonwealth Census 30th June 1966
INDIAN OCEAN
OCEAN
INSET
MILES 0 1 2 3 MILES
ROADS
WANNEROO
PERTH
BAYSWATER
BASSENDEAN
SWAN-GUILDFORD
MIDLAND
MUNDARING
SUBIACO
NEDLANDS
CLAREMONT
CITY OF APPLECROSS (SAND)
COTTESLOE
MOSMAN PARK
SOUTH PERTH
BELMONT
KALAMUNDA
Kalamunda-Gooseberry Hill
CANNING
FREMANTLE
MELVILLE
GOSNELLS
COCKBURN
ARMADALE-KELMSCOTT
Armadale
MAP 1
Prepared for the Commonwealth Bureau of Census and Statistics, Canberra. 1966/65-1

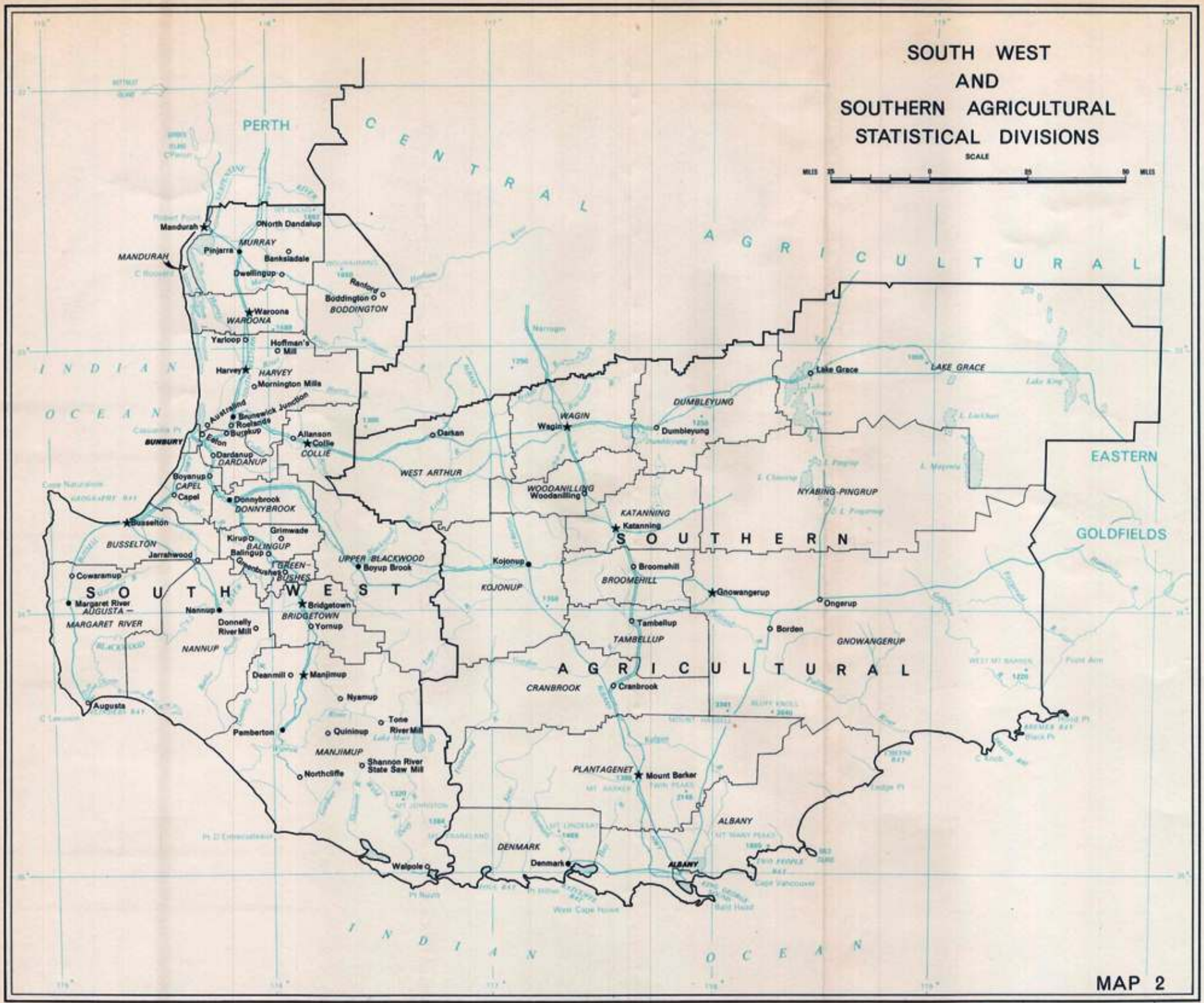
SOUTH WEST
AND
SOUTHERN AGRICULTURAL
STATISTICAL DIVISIONS
SCALE
MILES 25 0 25 50 MILES
PERTH
CENTRAL AGRICULTURAL
INDIAN OCEAN
SOUTH WEST
SOUTHERN AGRICULTURAL
EASTERN GOLDFIELDS
MURRAY
WAROONA
HARVEY
BUNBURY
COLLIE
DARDANUP
CAPEL
DONNYBROOK
BUSSELTON
BALINGUP
UPPER BLACKWOOD
GREEN-BUSHES
BRIDGETOWN
MARGARET RIVER
AUGUSTA
NANNUP
MANJIMUP
BODDINGTON
WEST ARTHUR
WAGIN
DUMBLEYUNG
LAKE GRACE
WOODANILLING
KATANNING
NYABING-PINGRUP
KOJONUP
BROOMEHILL
TAMBELLUP
GNOWANGERUP
CRANBROOK
PLANTAGENET
ALBANY
DENMARK
MANDURAH
Mandurah
North Dandalup
Pinjarra
Banksiadale
Dwellingup
Ranford
Boddington
Waroona
Yarloop
Hoffman's Mill
Harvey
Mornington Mills
Australind
Brunswick Junction
Roelands
Burekup
Eaton
Dardanup
Allanson
Collie
Darkan
Wagin
Dumbleyung
Lake Grace
Boyanup
Capel
Donnybrook
Busselton
Kirup
Grimwade
Balingup
Jarrahwood
Cowaramup
Margaret River
Nannup
Donnelly River Mill
Bridgetown
Yornup
Deanmill
Manjimup
Nyamup
Augusta
Pamberton
Quinninup
Tone River Mill
Northcliffe
Shannon River State Saw Mill
Walpole
Denmark
Albany
Mount Barker
Kojonup
Broomehill
Gnowangerup
Ongerup
Tambellup
Borden
Cranbrook
Woodanilling
Katanning
Boyup Brook
MAP 2
Prepared by the Commonwealth Bureau of Census and Statistics, Canberra 1966/8/5-2

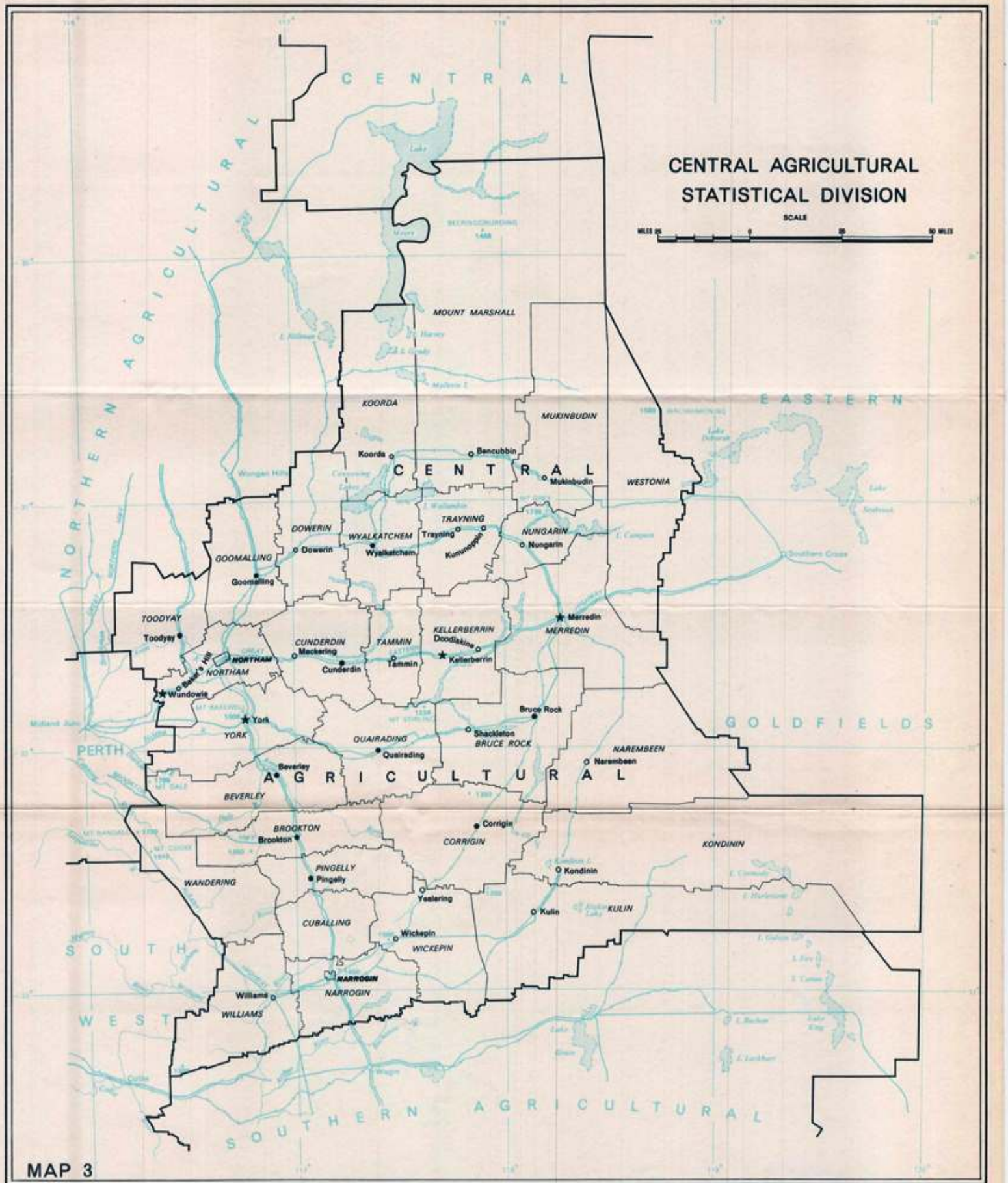

MAP 3

Prepared by the Commonwealth Bureau of Census and Statistics, Canberra 1966/8/5-3

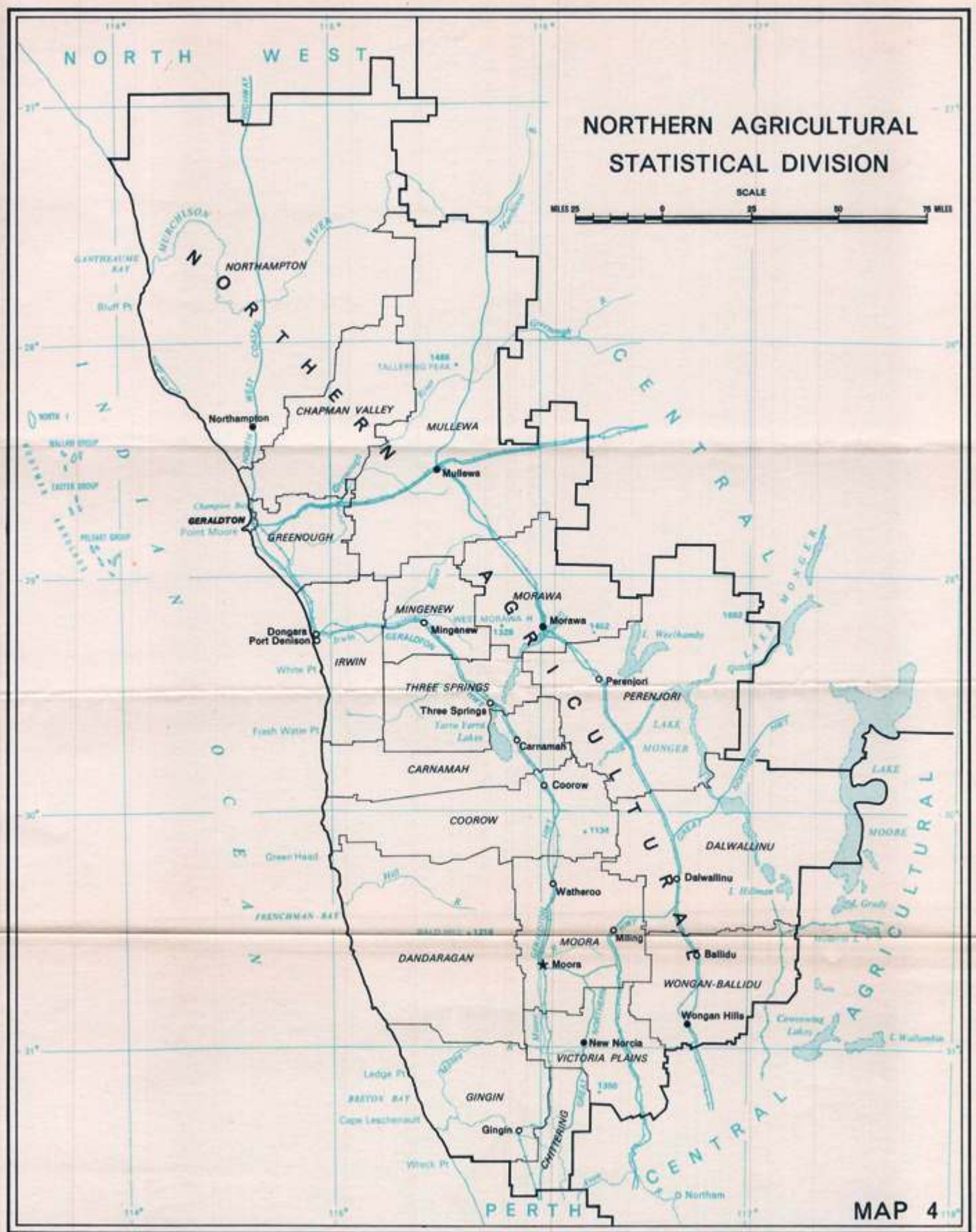
NORTH WEST
NORTHERN AGRICULTURAL STATISTICAL DIVISION
SCALE
MILES 25 0 25 50 75 MILES
NORTHAMPTON
CHAPMAN VALLEY
MULLEWA
Northampton
Mullewa
GERALDTON
GREENOUGH
MORAWA
MINGENEW
Morawa
Mingenew
Dongara
Port Denison
IRWIN
THREE SPRINGS
Three Springs
Perenjori
PERENJORI
Carnamah
CARNAMAH
Coorow
COOROW
DALWALLINU
Dalwallinu
Watheroo
MOORA
Moora
Miling
Ballidu
DANDARAGAN
WONGAN-BALLIDU
Wongan Hills
New Norcia
VICTORIA PLAINS
GINGIN
Gingin
Northam
CENTRAL AGRICULTURAL
INDIAN OCEAN
PERTH
MAP 4
Prepared by the Commonwealth Bureau of Census and Statistics, Canberra 1966/6/5-4

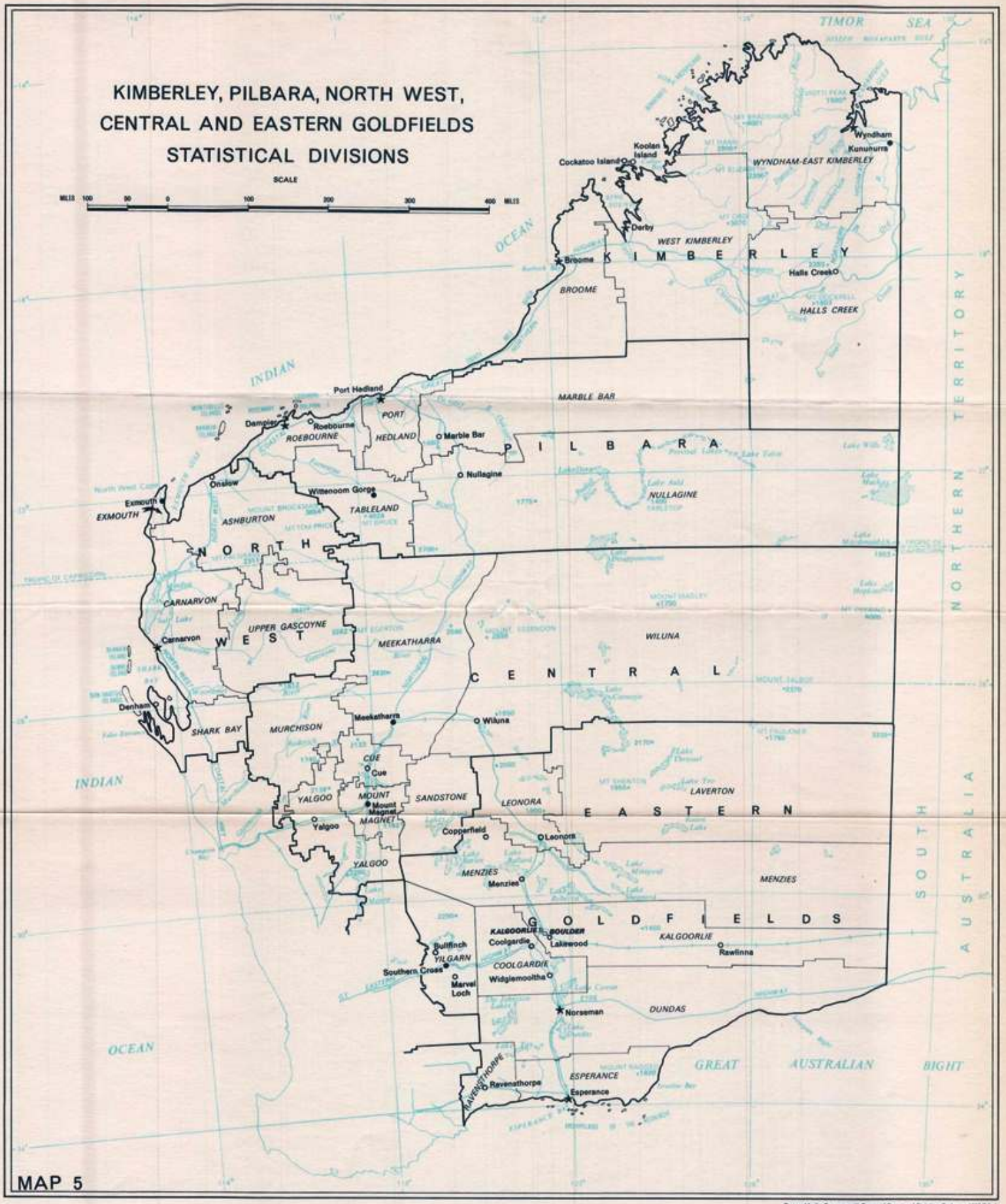

MAP 5

Prepared by the Commonwealth Bureau of Census and Statistics, Canberra 1966/8/5-5

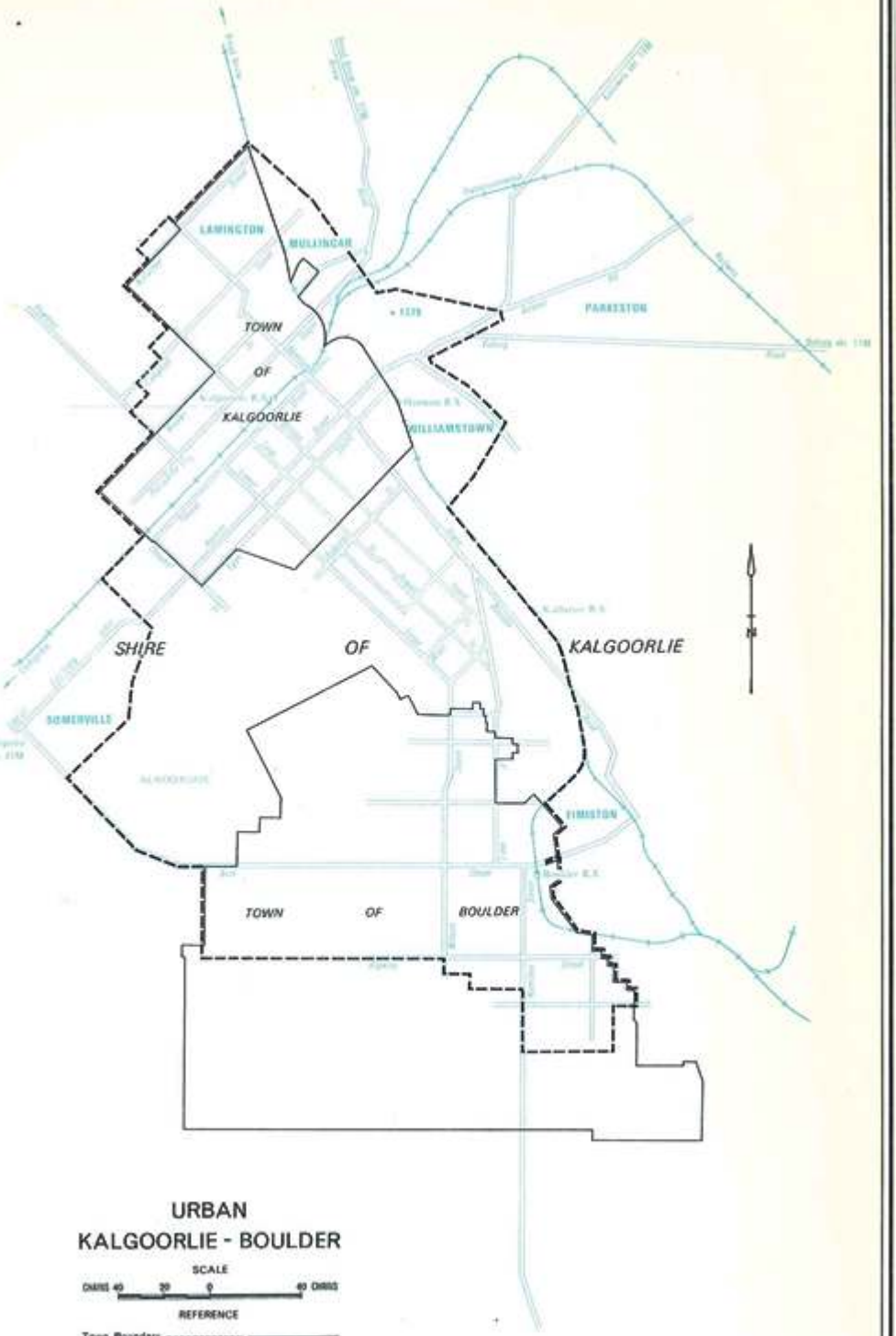

URBAN
KALGOORLIE - BOULDER

SCALE

CHAINS 40 20 0 40 CHAINS

REFERENCE

Town Boundary ---------- ———

Urban Boundary ---------- - - -

MAP 6

Prepared by the Commonwealth Bureau of Census and Statistics, Canberra. 1966/B/S-6

COMMONWEALTH BUREAU OF CENSUS AND STATISTICS

CANBERRA, AUSTRALIA

CENSUS OF THE COMMONWEALTH OF AUSTRALIA

30 JUNE 1966

CENSUS BULLETIN NO. 6.1 - SUMMARY OF POPULATION

TASMANIA

CONTENTS

Section		Page
1.	Introduction	2
2.	General -	3
	Table 1 - Population : Censuses, 1911 to 1966 ..	3
	Table 2 - Population : Intercensal Increases, Censuses, 1911 to 1966	3
3.	Population Distribution -	3
	Table 3 - Population : Urban and Rural, Census, 30 June 1966	4
4.	Age -	4
	Table 4 - Population, by Age : Census, 30 June 1966 ..	5
	Table 5 - Population, by Age (grouped ages) : Censuses, 1961 and 1966	6
	Table 6 - Population, by Age (grouped ages) : Percentage Distribution, Censuses, 1933 to 1966 ..	7
5.	Marital Status -	8
	Table 7 - Population, by Marital Status : Censuses, 1961 and 1966	8
	Table 8 - Population, by Marital Status : Percentage Distribution, Censuses, 1933 to 1966 ..	8
6.	Birthplace -	9
	Table 9 - Population, by Birthplace : Censuses, 1961 and 1966	9
	Table 10 - Population, by Birthplace : Percentage Distribution, Censuses, 1947 to 1966 ..	11
7.	Period of Residence in Australia - ..	11
	Table 11 - Overseas Born Population, by Period of Residence in Australia : Numbers and Percentage Distribution, Censuses, 1961 and 1966 ..	12
8.	Nationality -	12
	Table 12 - Population, by Nationality : Censuses, 1961 and 1966	13
	Table 13 - Population, by Nationality : Percentage Distribution, Censuses, 1947 to 1966 ..	14
9.	Religion -	15
	Table 14 - Population, by Religious Denomination : Numbers and Percentage Distribution, Censuses, 1961 to 1966	15
10.	Education -	16
	Table 15 - Population, by Educational Attainment : Numbers and Percentage Distribution, Census, 30 June 1966	16
11.	Work Force	17
12.	Occupational Status -	17
	Table 16 - Population, by Occupational Status : Numbers and Percentage Distribution, Census, 30 June 1966	18
13.	Occupation -	19
	Table 17 - Population, by Occupation : Numbers and Percentage Distribution, Census, 30 June 1966	20
14.	Industry -	23
	Table 18 - Population, by Industry : Numbers and Percentage Distribution, Census, 30 June 1966 ..	23
	List of 1966 Census Publications issued ..	26
	Outline Map, Hobart Statistical Division ..	

Section 1. Introduction

Population totals recorded by field personnel during the taking of the Census of 30 June 1966 have already been published in Field Count Statements nos. 1 to 12.

Statistics of the characteristics of the population and of dwellings as compiled from Householder's Schedules are being issued progressively in mimeographed bulletins for each State and Territory.

Each bulletin will be allotted a two-figure code (e.g. 6.1). The first digit identifies the State or Territory concerned and follows the order used in Bureau publications, namely:

1 - New South Wales;
2 - Victoria;
3 - Queensland;
4 - South Australia;
5 - Western Australia;
6 - Tasmania;
7 - Northern Territory;
8 - Australian Capital Territory; and
9 - Australia

The second digit identifies the content of the bulletin, as follows:

1. Summary of population;
2. Summary of dwellings;
3. Ages of the population according to marital status;
4. Ages of the population according to industry;
5. Birthplaces of the population according to nationality;
6. Occupational status of the population according to industry;
7. Occupational status of the population according to age and marital status;
8. Population and dwellings in local government areas.

A list of the 1966 Census bulletins so far issued in this series is contained on page 26.

Additional bulletins will be issued for Australia as a whole early in 1968.

The figures published in this bulletin are preliminary and subject to amendment.

Persons having diplomatic immunity (diplomatic and home-based staff of diplomatic missions, and their families) are not included.

All tables in this bulletin exclude particulars of full-blood Aborigines. However an analysis is now being carried out of all persons with Aboriginal blood who were enumerated at the 1966 Census, and at a later date it is proposed to publish the results of this analysis. The publication will include statistics of characteristics of all persons with Aboriginal blood.

Any discrepancies between totals and sums of components in percentages in tables are due to rounding.

Section 2. General

TABLE 1. - POPULATION : TASMANIA, CENSUSES, 1911 TO 1966

Census	Males	Females	Persons
1911	97,591	93,620	191,211
1921	107,743	106,037	213,780
1933	115,097	112,502	227,599
1947	129,244	127,834	257,078
1954	157,129	151,623	308,752
1961	177,628	172,712	350,340
1966	187,380	184,036	371,416

TABLE 2. - POPULATION : INTERCENSAL INCREASES, TASMANIA

CENSUSES, 1911 TO 1966

Intercensal Period	Numerical Increase			Average Annual Rate of Growth		
	Males	Females	Persons	Males	Females	Persons
				%	%	%
1911-1921	10,152	12,417	22,569	1.00	1.25	1.12
1921-1933	7,354	6,465	13,819	0.54	0.48	0.51
1933-1947	14,147	15,332	29,479	0.83	0.92	0.87
1947-1954	27,885	23,789	51,674	2.83	2.47	2.65
1954-1961	20,499	21,089	41,588	1.77	1.88	1.82
1961-1966	9,752	11,324	21,076	1.07	1.28	1.18

Section 3. Population Distribution

New criteria were adopted at the 1966 Census for the delimitation of urban centres, a full description of which is contained in Field Count Statement No. 4. A brief comment on the application of the criteria to Hobart and other urban centres in Tasmania is contained in Field Count Statement No. 11. In this bulletin, totals for each section of State only are published, namely:

(a) Hobart Metropolitan Area. This area is the "urban" centre of Hobart. Briefly, "urban" includes all that area with a population density of 500 or more persons per square mile, together with some other areas (e.g. industrial areas) classified as "urban" on other grounds. The urban boundary is a moving boundary, which from Census to Census, as urbanisation proceeds, will move outwards to encompass peripheral development. Statistics for this area are comparable with statistics for other urban centres which have been delimited according to the same criteria.

(b) Other Urban. Includes all urban centres other than the Hobart Metropolitan Area. For definition of these urban centres refer to Field Count Statement No. 11.

(c) Rural. Includes all areas not included in (a) or (b) above.

(d) Migratory. Refers to persons who, at midnight between 30 June 1966 and 1 July 1966, were enumerated on board ships in Tasmanian ports, or ships which had left an Australian port prior to Census night with a next port of call in Tasmania. It also includes persons, who at Census time, were enumerated on long-distance trains, motor coaches or aircraft.

TABLE 3. - POPULATION : URBAN AND RURAL, TASMANIA

CENSUS, 30 JUNE 1966

	Males	Females	Persons			
			Total	Per cent. of State Total	Intercensal Increase or Decrease 1961-1966	
					Numerical	Percentage
				%		%
Urban -						
Hobart Metropolitan Area	58,534	60,933	119,467	32.17	9,250	8.39
Other Urban	70,356	71,274	141,630	38.13	15,705	12.47
Total Urban	128,890	132,207	261,097	70.30	24,955	10.57
Total Rural	57,818	51,826	109,644	29.52	-3,675	-3.24
Migratory	672	3	675	0.18	-204	-23.21
TOTAL TASMANIA	187,380	184,036	371,416	100.00	21,076	6.02

NOTE. For Metropolitan and other urban centres which are delimited by moving boundaries (see Field Count Statement No.11), boundaries for 1961 were redrawn according to the new criteria. The intercensal increase or decrease between 1961 and 1966 therefore reflects (i) population changes within the revised 1961 boundaries, (ii) urban growth beyond the revised boundaries i.e. the absorption of rural areas by urban and (iii) the merging of other urban areas, one with another, or with the Metropolitan Area.

Minus sign (-) denotes decrease in population.

Section 4. Age

At the 1966 Census persons were asked to state age in accordance with the following instructions.

> "State age in years and completed months. If aged under one year, state age in completed months (for example, a child of eleven months should be shown as "0" years "11" months). If aged under one month, write "0" years "0" months."

This question is more specific than that asked at the 1961 Census, which sought "age last birthday" (in years). The change should overcome some mis-statement of age due to rounding. Similarly, it is expected that confusion in the reporting of ages of young children (which are conventionally thought of in "months" up to the age of about two years) should now be largely obviated.

Prior to the 1954 Census ages "not stated" were tabulated as such for urban and rural sections of each State and later distributed to specific ages in accordance with the frequency of stated ages. In the 1954 and later Censuses, "not stated" ages were individually estimated prior to tabulation by firstly establishing the minimum range of ages within which the "not stated" age most probably lay (as indicated by other information supplied in the Householder's Schedule) and by then selecting an age from within that range from a table of random ages according to sex. This table had been compiled previously using the latest estimates of the age distribution of the population which were available at the time.

The proportion of persons who failed to state an age is very small.

TABLE 4. - POPULATION, BY AGE (a) : TASMANIA, CENSUS, 30 JUNE 1966

Age last Birthday	Males	Females	Persons	Age last Birthday	Males	Females	Persons
0	3,633	3,587	7,220	50	2,082	2,050	4,132
1	3,933	3,739	7,672	51	2,004	1,981	3,985
2	4,188	4,007	8,195	52	2,217	2,037	4,254
3	4,291	4,044	8,335	53	2,035	1,940	3,975
4	4,449	4,232	8,681	54	1,983	1,769	3,752
0-4	20,494	19,609	40,103	50-54	10,321	9,777	20,098
5	4,493	4,300	8,793	55	1,831	1,747	3,578
6	4,344	4,189	8,533	56	1,847	1,708	3,555
7	4,212	4,100	8,312	57	1,587	1,581	3,168
8	4,278	3,919	8,197	58	1,678	1,535	3,213
9	4,010	3,840	7,850	59	1,600	1,432	3,032
5-9	21,337	20,348	41,685	55-59	8,543	8,003	16,546
10	4,142	4,020	8,162	60	1,482	1,510	2,992
11	3,904	3,754	7,658	61	1,390	1,189	2,579
12	3,696	3,779	7,475	62	1,274	1,379	2,653
13	3,952	3,740	7,692	63	1,247	1,273	2,520
14	3,867	3,514	7,381	64	1,178	1,162	2,340
10-14	19,561	18,807	38,368	60-64	6,571	6,513	13,084
15	3,670	3,545	7,215	65	1,179	1,301	2,480
16	3,659	3,499	7,158	66	1,046	1,239	2,285
17	3,295	3,407	6,702	67	854	1,007	1,861
18	3,334	3,314	6,648	68	844	1,039	1,883
19	3,714	3,445	7,159	69	836	1,030	1,866
15-19	17,672	17,210	34,882	65-69	4,759	5,616	10,375
20	2,676	2,688	5,364	70	723	1,043	1,766
21	2,525	2,660	5,185	71	674	876	1,550
22	2,835	2,558	5,393	72	680	941	1,621
23	2,470	2,400	4,870	73	602	955	1,557
24	2,451	2,397	4,848	74	650	889	1,539
20-24	12,957	12,703	25,660	70-74	3,329	4,704	8,033
25	2,494	2,290	4,784	75	585	790	1,375
26	2,442	2,292	4,734	76	537	761	1,298
27	2,404	2,223	4,627	77	465	713	1,178
28	2,351	2,275	4,626	78	457	632	1,089
29	2,289	2,224	4,513	79	360	543	903
25-29	11,980	11,304	23,284	75-79	2,404	3,439	5,843
30	2,126	2,150	4,276	80	320	479	799
31	2,109	1,906	4,015	81	282	402	684
32	2,234	2,055	4,289	82	246	361	607
33	2,225	2,064	4,289	83	194	376	570
34	2,242	2,048	4,290	84	193	257	450
30-34	10,936	10,223	21,159	80-84	1,235	1,875	3,110
35	2,356	2,219	4,575	85	150	220	370
36	2,395	2,227	4,622	86	122	203	325
37	2,348	2,082	4,430	87	98	156	254
38	2,387	2,274	4,661	88	72	134	206
39	2,498	2,181	4,679	89	47	84	131
35-39	11,984	10,983	22,967	85-89	489	797	1,286
40	2,516	2,390	4,906	90	32	74	106
41	2,330	2,190	4,520	91	30	59	89
42	2,443	2,288	4,731	92	22	42	64
43	2,452	2,318	4,770	93	26	29	55
44	2,259	2,336	4,595	94	13	24	37
40-44	12,000	11,522	23,522	90-94	123	228	351
45	2,308	2,284	4,592	95	8	18	26
46	2,205	2,209	4,414	96	6	12	18
47	1,927	1,845	3,772	97	3	8	11
48	2,080	1,941	4,021	98	3	3	6
49	2,141	2,044	4,185	99	1	6	7
45-49	10,661	10,323	20,984	95-99	21	47	68
				100 & over	3	5	8
				TOTAL	187,380	184,036	371,416

(a) Recorded ages adjusted by distribution of ages "not stated".

TABLE 5. - POPULATION, BY AGE (GROUPED AGES) (a) : TASMANIA

CENSUSES, 1961 AND 1966

Age last Birthday (years)	Census, 30 June 1961			Census, 30 June 1966					
						Persons			
	Males	Females	Persons	Males	Females	Total	Per cent. of Total	Increase or Decrease (-) since 1961	
								Numerical	Per cent.
							%		%
0-4	21,350	20,344	41,694	20,494	19,609	40,103	10.80	-1,591	-3.82
5-9	19,714	19,001	38,715	21,337	20,348	41,685	11.22	2,970	7.67
10-14	18,750	18,140	36,890	19,561	18,807	38,368	10.33	1,478	4.01
15-19	14,110	13,646	27,756	17,672	17,210	34,882	9.39	7,126	25.67
20-24	11,857	11,264	23,121	12,957	12,703	25,660	6.91	2,539	10.98
25-29	11,005	10,142	21,147	11,980	11,304	23,284	6.27	2,137	10.11
30-34	12,173	11,104	23,277	10,936	10,223	21,159	5.70	-2,118	-9.10
35-39	12,431	11,685	24,116	11,984	10,983	22,967	6.18	-1,149	-4.76
40-44	11,036	10,761	21,797	12,000	11,522	23,522	6.33	1,725	7.91
45-49	10,948	10,115	21,063	10,661	10,323	20,984	5.65	-79	-0.38
50-54	9,332	8,499	17,831	10,321	9,777	20,098	5.41	2,267	12.71
55-59	7,381	6,767	14,148	8,543	8,003	16,546	4.46	2,398	16.95
60-64	5,697	6,080	11,777	6,571	6,513	13,084	3.52	1,307	11.10
65-69	4,364	5,427	9,791	4,759	5,616	10,375	2.79	584	5.96
70-74	3,483	4,385	7,868	3,329	4,704	8,033	2.16	165	2.10
75-79	2,267	2,844	5,111	2,404	3,439	5,843	1.57	732	14.32
80-84	1,118	1,617	2,735	1,235	1,875	3,110	0.84	375	13.71
85-89	482	656	1,138	489	797	1,286	0.35	148	13.01
90-94	104	204	308	123	228	351	0.09	43	13.96
95-99	25	26	51	21	47	68	0.02	17	33.33
100 & over	1	5	6	3	5	8	0.00	2	33.33
Total	177,628	172,712	350,340	187,380	184,036	371,416	100.00	21,076	6.02
Under 21	76,383	73,428	149,811	81,740	78,662	160,402	43.19	10,591	7.07
21-64	89,401	84,120	173,521	93,277	88,663	181,940	48.99	8,419	4.85
65 & over	11,844	15,164	27,008	12,363	16,711	29,074	7.83	2,066	7.65
TOTAL TASMANIA	177,628	172,712	350,340	187,380	184,036	371,416	100.00	21,076	6.02

(a) Recorded ages adjusted by the distribution of ages "not stated".

TABLE 6. - POPULATION, BY AGE (GROUPED AGES) (a) : PERCENTAGE DISTRIBUTION

TASMANIA, CENSUSES, 1933 TO 1966

Age last Birthday (years)	Population : Distribution by age at each Census				
	Census, 1933	Census, 1947	Census, 1954	Census, 1961	Census, 1966
	%	%	%	%	%
0 - 4	9.68	11.23	11.99	11.90	10.80
5 - 9	10.15	9.25	10.97	11.05	11.22
10 - 14	10.31	8.05	8.60	10.53	10.33
15 - 19	9.95	8.07	7.10	7.92	9.39
20 - 24	8.97	8.20	6.86	6.60	6.91
25 - 29	7.71	7.87	7.63	6.04	6.27
30 - 34	6.67	7.83	7.70	6.64	5.70
35 - 39	6.18	7.10	7.01	6.88	6.18
40 - 44	6.03	6.05	6.70	6.22	6.33
45 - 49	5.52	5.45	5.63	6.01	5.65
50 - 54	4.69	4.90	4.79	5.09	5.41
55 - 59	3.76	4.49	3.82	4.04	4.46
60 - 64	3.33	3.85	3.63	3.36	3.52
65 - 69	2.80	3.01	2.98	2.80	2.79
70 - 74	2.18	2.05	2.15	2.25	2.16
75 and over	2.07	2.59	2.43	2.67	2.87
Total	100.00	100.00	100.00	100.00	100.00
Under 21	41.97	38.15	39.96	42.76	43.19
21 - 64	50.98	54.20	52.48	49.53	48.99
65 and over	7.05	7.65	7.56	7.71	7.83
TOTAL TASMANIA	100.00	100.00	100.00	100.00	100.00

(a) Recorded ages adjusted by the distribution of ages "not stated".

Section 5. Marital Status

At the 1966 Census, persons were asked to state marital status in accordance with the following instructions.

> "If never married, write "N.M."; at present married, write "M"; married but permanently separated (legally or otherwise), write "P.S."; divorced and not remarried, write "D"; widowed and not remarried, write "W"."

A very small proportion of persons omitted to state any marital status. In such cases, marital status was assessed as follows.

> Males under 20 years of age and females under 18 years of age were classified "never married" unless there was definite evidence of marriage given in the Schedule, in which case they were classified "married". All other persons were classified "married" if there was any evidence of marriage given in the Schedule. Otherwise a marital status was allocated from a random list according to the age and sex of the person concerned. The random list for the allocation of "not stated" marital status had been compiled previously using the latest available statistics of the distribution of the population by marital status.

TABLE 7. - POPULATION, BY MARITAL STATUS : TASMANIA

CENSUSES, 1961 AND 1966

Marital Status	Census, 30 June 1961			Census, 30 June 1966			
						Persons	
	Males	Females	Persons	Males	Females	Total	Inter-censal Increase
Never married -							
Under 15 years of age	59,814	57,485	117,299	61,392	58,764	120,156	2,857
15 years of age and over	33,939	24,100	58,039	37,075	27,286	64,361	6,322
Total	93,753	81,585	175,338	98,467	86,050	184,517	9,179
Married	76,861	76,153	153,014	81,808	81,317	163,125	10,111
Married but permanently separated (a)	2,016	2,080	4,096	2,090	2,200	4,290	194
Divorced	1,181	1,148	2,329	1,233	1,293	2,526	197
Widowed	3,817	11,746	15,563	3,782	13,176	16,958	1,395
GRAND TOTAL	177,628	172,712	350,340	187,380	184,036	371,416	21,076

(a) Legally or otherwise

TABLE 8. - POPULATION, BY MARITAL STATUS : PERCENTAGE DISTRIBUTION

TASMANIA, CENSUSES, 1933 TO 1966

Census	Never Married	Married	Permanently Separated (a)	Divorced	Widowed	Not Stated	Total
	%	%	%	%	%	%	%
1933	56.94	(b)37.79	(b)	0.18	4.81	0.27	100.00
1947	49.51	43.28	1.31	0.51	5.03	0.36	100.00
1954	49.38	44.11	1.15	0.65	4.54	0.17	100.00
1961	50.05	43.68	1.17	0.66	4.44	(c)	100.00
1966	49.68	43.92	1.16	0.68	4.57	(c)	100.00

(a) Legally or otherwise. (b) "Permanently separated" included with "married".
(c) See text preceding Table 7.

Section 6. Birthplace

At the 1966 Census persons were asked to state birthplace in accordance with the following instructions.

> "For persons born in Australia write the name of the State or Territory where born. For persons born outside Australia write the name of the country where born (not town or locality)."

For the small number of cases where no reply was given the allocation of a birthplace was made in accordance with other information on the Schedule (usually nationality).

TABLE 9. - POPULATION, BY BIRTHPLACE : TASMANIA

CENSUSES, 1961 AND 1966

Birthplace	Census, 30 June 1961 Persons	Census, 30 June 1966			Intercensal Increase or Decrease
		Males	Females	Persons	
AUSTRALASIA -					
Australia -					
New South Wales	7,614	4,018	4,140	8,158	544
Victoria	14,212	7,773	7,609	15,382	1,170
Queensland	2,098	1,097	1,322	2,419	321
South Australia	2,057	1,182	1,156	2,338	281
Western Australia	1,435	731	858	1,589	154
Tasmania	288,082	151,374	151,561	302,935	14,853
Northern Territory	62	48	57	105	43
Australian Capital Territory	56	50	43	93	37
Australia (undefined)	1,862	1,248	1,296	2,544	682
Total born in Australia	317,478	167,521	168,042	335,563	18,085
Norfolk Island	20	6	7	13	-7
Christmas Island	1	..	..	..	-1
Cocos (Keeling) Islands	..	..	..	..	..
Papua	8	18	18	36	28
New Guinea	32	15	23	38	6
Nauru	3	2	1	3	..
Total born in Australian External Territories	64	41	49	90	26
New Zealand	1,128	617	620	1,237	109
Total born in Australasia	318,670	168,179	168,711	336,890	18,220
EUROPE -					
England	13,091	7,698	7,323	15,021	1,930
Wales	390	261	214	475	85
Scotland	2,530	1,491	1,314	2,805	275
Northern Ireland	207	145	105	250	43
Ireland, Republic of	108	72	51	123	15
Ireland (undefined)	416	244	183	427	11
Albania	15	7	..	7	-8
Austria	457	290	167	457	..
Belgium	47	32	30	62	15
Bulgaria	11	8	1	9	-2
Czechoslovakia	258	169	75	244	-14
Denmark	124	73	38	111	-13
Estonia	105	43	45	88	-17
Finland	155	41	45	86	-69
France	78	49	41	90	12
Germany	2,223	1,137	879	2,016	-207
Greece	489	451	304	755	266
Hungary	408	245	118	363	-45
Italy	1,536	918	530	1,448	-88
Latvia	282	162	100	262	-20
Lithuania	203	124	57	181	-22
Malta	68	56	23	79	11

TABLE 9. - POPULATION, BY BIRTHPLACE : TASMANIA

CENSUSES, 1961 AND 1966 - continued

Birthplace	Census, 30 June 1961 Persons	Census, 30 June 1966			Intercensal Increase or Decrease
		Males	Females	Persons	
EUROPE - continued					
Netherlands	3,556	1,809	1,558	3,367	-189
Norway	66	52	9	61	-5
Poland	1,608	1,064	503	1,567	-41
Portugal	7	5	..	5	-2
Romania	57	37	13	50	-7
Spain	23	42	13	55	32
Sweden	52	46	12	58	6
Switzerland	112	70	66	136	24
U.S.S.R. (a)	405	233	158	391	-14
Yugoslavia	699	588	233	821	122
Other countries in Europe	59	58	37	95	36
Total born in Europe	29,845	17,720	14,245	31,965	2,120
ASIA -					
Burma	24	10	17	27	3
Ceylon	24	23	21	44	20
China	246	197	86	283	37
Cyprus	21	23	15	38	17
Hong Kong	49	108	24	132	83
India	289	137	168	305	16
Indonesia	118	88	46	134	16
Israel	17	5	11	16	-1
Japan	27	3	18	21	-6
Lebanon	10	2	1	3	-7
Malaysia	83	139	65	204	121
Pakistan	22	10	7	17	-5
Philippines	2	1	10	11	9
Singapore	34	33	20	53	19
Syria	1	1	..	1	..
Thailand	1	13	2	15	14
Turkey	10	2	6	8	-2
Other countries in Asia	35	26	20	46	11
Total born in Asia	1,013	821	537	1,358	345
AFRICA -					
United Arab Republic	49	30	22	52	3
Republic of South Africa	215	136	141	277	62
Other countries in Africa	114	126	121	247	133
Total born in Africa	378	292	284	576	198
AMERICA -					
Canada	135	104	72	176	41
United States of America	151	182	97	279	128
West Indies Federation	2	4	4	8	6
Other countries in North America	8	4	4	8	..
Countries in South America	33	16	18	34	1
Total born in America	329	310	195	505	176
PACIFIC ISLANDS -					
Fiji	79	47	37	84	5
New Caledonia	1	..	1	1	..
New Hebrides	6	4	4	8	2
Other Pacific Islands	10	6	15	21	11
Total born in Pacific Islands	96	57	57	114	18
OTHER -					
At sea	9	1	7	8	-1
Total born in Australia	317,478	167,521	168,042	335,563	18,085
Total born outside Australia	32,862	19,859	15,994	35,853	2,991
GRAND TOTAL	350,340	187,380	184,036	371,416	21,076

(a) Includes Ukraine. **NOTE.** Minus sign (-) denotes decrease in population.

TABLE 10. - POPULATION, BY BIRTHPLACE : PERCENTAGE DISTRIBUTION

TASMANIA, CENSUSES, 1947 TO 1966

Birthplace	Proportion of total population according to birthplace			
	1947 %	1954 %	1961 %	1966 %
AUSTRALASIA -				
Australia -				
Tasmania	87.66	82.85	82.23	81.56
Other States	8.57	8.63	8.39	8.78
Total born in Australia	96.23	91.48	90.62	90.35
New Zealand	0.40	0.36	0.32	0.33
Other Australasia	0.01	0.01	0.02	0.02
Total born in Australasia	96.63	91.85	90.96	90.70
EUROPE -				
United Kingdom and Republic of Ireland (a)	2.77	4.58	4.78	5.14
Austria	0.02	0.05	0.13	0.12
Germany	0.07	0.58	0.63	0.54
Greece	0.01	0.05	0.14	0.20
Italy	0.02	0.32	0.44	0.39
Malta	0.01	0.01	0.02	0.02
Netherlands	0.01	0.76	1.02	0.91
Poland	0.01	0.52	0.46	0.42
Yugoslavia	0.00	0.11	0.20	0.22
Other countries in Europe	0.09	0.73	0.70	0.63
Total born in Europe	2.99	7.71	8.52	8.61
Other Birthplaces	0.37	0.44	0.52	0.69
Total born in Australia	96.23	91.48	90.62	90.35
Total born outside Australia	3.77	8.52	9.38	9.65
GRAND TOTAL	100.00	100.00	100.00	100.00

(a) Includes Ireland (undefined).

Section 7. Period of Residence in Australia

Persons who were born outside Australia were asked to state their period of residence in Australia in accordance with the following instructions.

> "For persons born outside Australia write the number of completed years of continuous residence in Australia ignoring absences of less than twelve months. If resident less than twelve months, write "0"."

It should be noted that table 11 below relates to period of residence of overseas born persons in Australia and not to period of residence in Tasmania.

TABLE 11. - OVERSEAS BORN POPULATION, BY PERIOD OF RESIDENCE IN AUSTRALIA

NUMBERS AND PERCENTAGE DISTRIBUTION, TASMANIA

CENSUSES, 1961 AND 1966

Period of Residence in Australia (years)	Census, 30 June 1961 Persons	Census, 30 June 1966			Proportion of overseas born population		Intercensal Increase or Decrease
		Males	Females	Persons	1961	1966	
					%	%	
Under 1 year	1,976	1,488	1,078	2,566	6.01	7.16	590
1 and under 2	1,768	965	873	1,838	5.38	5.13	70
2 " " 3	1,695	782	712	1,494	5.16	4.17	-201
3 " " 4	1,656	526	494	1,020	5.04	2.84	-636
4 " " 5	1,605	505	488	993	4.88	2.77	-612
5 years and over	23,419	15,095	11,983	27,078	71.27	75.53	3,659
Not stated	743	498	366	864	2.26	2.41	121
Total Born Outside Australia	32,862	19,859	15,994	35,853	100.00	100.00	2,991

NOTE. Minus sign (-) denotes decrease.

Section 8. Nationality

At the 1966 Census persons were asked to state nationality in accordance with the following instructions.

> "State nationality or citizenship of the person in relation to the country to which he or she owes legal allegiance, for example: "Australian", "British", "French", "Stateless", etc. If Australian or British by naturalization, write "Australian" or "British"."

The tables in this section relate to nationality rather than to citizenship and consequently the category "British" includes all persons who, by virtue of the Nationality and Citizenship Act, 1948-1966, are deemed to be British subjects. Under Section 7 of the Act this includes citizens of: "(a) the United Kingdom and Colonies; (b) Canada; (c) New Zealand; (d) the Union of South Africa; (e) India; (f) Pakistan; (g) Ceylon; (h) the Federation of Rhodesia and Nyasaland; (i) Ghana; (j) The Federation of Malaya; (k) the State of Singapore."

Also included as "British" are persons who, under the Nationality and Citizenship Act 1948-1966, are Australian citizens or citizens of any other country declared by Regulation 5A of the Citizenship Regulations to be "a country within the Commonwealth of Nations". These are the Federation of Nigeria, the Republic of Cyprus, Sierra Leone, Tanganyika, Trinidad and Tobago, Uganda, Jamaica and Malaysia.

Additionally for the purposes of these tables Irish Nationality is included with British.

In the small number of cases where nationality was not stated allocation of a selected nationality was made in accordance with other information on the Schedule (usually birthplace).

TABLE 12. - POPULATION, BY NATIONALITY : TASMANIA

CENSUSES, 1961 AND 1966

Nationality	Census, 30 June 1961 Persons	Census, 30 June 1966			Intercensal Increase or Decrease
		Males	Females	Persons	
BRITISH (a) -					
Born in Australia	317,478	167,521	168,042	335,563	18,085
Born outside Australia	24,927	16,345	13,795	30,140	5,213
Total British (a)	342,405	183,866	181,837	365,703	23,298
FOREIGN -					
Albanian	5	1	..	1	-4
Austrian	334	152	66	218	-116
Belgian	20	21	14	35	15
Bulgarian	10	1	..	1	-9
Burmese	..	..	..	..	..
Chinese	70	100	21	121	51
Czechoslovak	51	15	4	19	-32
Danish	70	30	10	40	-30
Dutch	2,241	685	580	1,265	-976
Estonian	28	7	3	10	-18
Filipino	1	..	7	7	6
Finnish	140	27	30	57	-83
French	25	16	19	35	10
German	1,224	467	325	792	-432
Greek	384	325	231	556	172
Hungarian	172	48	23	71	-101
Indonesian	6	29	3	32	26
Israeli	5	2	..	2	-3
Italian	1,213	550	363	913	-300
Japanese	5	1	1	2	-3
Latvian	48	16	7	23	-25
Lebanese	3	..	1	1	-2
Lithuanian	35	25	14	39	4
Norwegian	42	31	6	37	-5
Polish	649	257	160	417	-232
Portuguese	2	7	1	8	6
Romanian	4	1	..	1	-3
Russian (b)	149	59	31	90	-59
Spanish	13	38	11	49	36
Swedish	37	23	7	30	-7
Swiss	68	35	20	55	-13
Syrian	..	..	..	..	..
Thai	4	13	..	13	9
Turkish	1	..	..	..	-1
U.S. American	108	143	78	221	113
Citizen of the United Arab Republic	..	2	2	4	4
Yugoslav	397	270	108	378	-19
Stateless	361	97	41	138	-223
Other	10	20	12	32	22
Total Foreign	7,935	3,514	2,199	5,713	-2,222
GRAND TOTAL	350,340	187,380	184,036	371,416	21,076

(a) See text on previous page. (b) Includes Ukrainian.

NOTE. Minus sign (-) denotes decrease in population.

TABLE 13. - POPULATION, BY NATIONALITY : PERCENTAGE DISTRIBUTION

TASMANIA, CENSUSES, 1947 TO 1966

Nationality	Proportion of total population according to nationality			
	1947	1954	1961	1966
	%	%	%	%
BRITISH (a) -				
Born in Australia	96.23	91.48	90.62	90.35
Born outside Australia	3.69	5.67	7.12	8.11
Total British	99.91	97.14	97.74	98.46
FOREIGN -				
Austrian	0.00	0.02	0.10	0.06
Dutch	0.00	0.77	0.64	0.34
German	0.01	0.41	0.35	0.21
Greek	0.01	0.04	0.11	0.15
Italian	0.01	0.30	0.35	0.25
Polish	0.00	0.39	0.19	0.11
Yugoslav	..	0.11	0.11	0.10
All other nationalities	0.06	0.82	0.43	0.32
Total Foreign	0.09	2.86	2.26	1.54
GRAND TOTAL	100.00	100.00	100.00	100.00

(a) See text on page 12.

Section 9. Religion

At the 1966 Census persons were asked to state their religion in accordance with the following instructions.

"State the full name of the religious denomination. (There is no penalty for failure to answer this question)."

Section 21 of the Census and Statistics Act, 1905-1966 provides that "No person shall be liable to any penalty for omitting or refusing to state the religious denomination or sect to which he belongs or adheres."

Owing to the very large numbers of persons who take advantage of the voluntary nature of the question and who failed to give any particulars regarding religion at the 1966 Census and at the three preceding Censuses, it is not possible to define precisely the composition of the population in terms of religious creed; neither is it possible to make entirely satisfactory intercensal comparisons of the numbers of persons adhering to the various religious denominations.

TABLE 14. - POPULATION, BY RELIGIOUS DENOMINATION : NUMBERS AND PERCENTAGE DISTRIBUTION

TASMANIA, CENSUSES, 1961 AND 1966

Religion	Census, 30 June 1961 Persons	Census, 30 June 1966			Proportion of total population		Intercensal Increase or Decrease
		Males	Females	Persons	1961	1966	Numerical
					%	%	
CHRISTIAN -							
Baptist	7,227	3,719	4,040	7,759	2.06	2.09	532
Brethren	2,008	1,508	1,554	3,062	0.57	0.82	1,054
Catholic, Roman (a)	26,288	16,309	14,526	30,835	7.50	8.30	4,547
Catholic (a)	37,705	19,747	20,503	40,250	10.76	10.84	2,545
Churches of Christ	2,507	1,328	1,373	2,701	0.72	0.73	194
Church of England	159,115	83,094	82,920	166,014	45.42	44.70	6,899
Congregational	4,193	2,145	2,385	4,530	1.20	1.22	337
Orthodox	1,009	880	634	1,514	0.29	0.41	505
Lutheran	1,555	922	820	1,742	0.44	0.47	187
Methodist	42,236	20,994	22,090	43,084	12.06	11.60	848
Presbyterian	16,757	8,648	8,850	17,498	4.78	4.71	741
Salvation Army	2,316	1,288	1,373	2,661	0.66	0.72	345
Seventh-day Adventist	1,567	663	834	1,497	0.45	0.40	-70
Protestant (undefined)	1,975	980	944	1,924	0.56	0.52	-51
Other (including Christian undefined)	5,090	2,584	2,659	5,243	1.45	1.41	153
Total Christian	311,548	164,809	165,505	330,314	88.93	88.93	18,766
NON-CHRISTIAN -							
Hebrew	136	119	88	207	0.04	0.06	71
Other	118	199	79	278	0.03	0.07	160
Total Non-Christian	254	318	167	485	0.07	0.13	231
Indefinite	1,766	1,212	1,063	2,275	0.50	0.61	509
No religion	775	1,345	675	2,020	0.22	0.54	1,245
No reply	35,997	19,696	16,626	36,322	10.28	9.78	325
GRAND TOTAL	350,340	187,380	184,036	371,416	100.00	100.00	21,076

(a) As stated in individual Census Schedules.

NOTE. Minus sign (-) denotes decrease in population.

Section 10. Education

At the 1966 Census persons in Tasmania were asked to state their level of education in accordance with the following instructions.

> "Education. For each person state the highest level of schooling completed. If passed at Matriculation or Schools Board (A and B certificate) level, write 'M'. If passed at Secondary School Certificate or Schools Board (C certificate) level, write 'J'. If attended secondary school (e.g., high, technical, non-Government) but passed no examinations at Secondary School Certificate level or above, write 'H'. If attended or completed infants' or primary school or passed final primary examinations such as Qualifying Certificate (Q.C.), Scholarship or Merit, write 'P'. If never attended school, write 'N'.
>
> Note: For persons whose highest level of schooling was received overseas, or in another Australian State or Territory, give what is considered to be the equivalent in terms of the above categories."

In addition to the above, which relates to level of schooling, persons with qualifications received after completion of formal schooling were required to supply information in accordance with the following instructions.

> "Qualifications. State the person's qualifications, trade training or other qualifications and the institution at which obtained e.g., Bachelor of Engineering, University of Sydney; Diploma of Architecture, South Australian Institute of Technology; A.A.S.A.; Certificate of Management, Hobart Technical College; Five years' Apprenticeship."

The information obtained was used to determine two additional levels of completed education, namely: University degree and Other tertiary qualifications. Particulars of individual qualifications are not available.

It was intended that persons attending secondary school who had not passed examinations at intermediate level should answer "H". However, this intention was obscured by the use of the past tense in the instruction, with the result that some secondary school students were either recorded as having attended primary school ("P") or the level of schooling was not stated.

To provide for this misunderstanding, all 12, 13 and 14 year olds shown as "P" were redistributed as "P" or "H" in proportion with age distributions obtained from the Department of Education.

In the cases where education level was not stated for children aged 0-16 years the level was determined as follows. Children aged 0-11 years were classified "never attended school" or "primary" according to relevant information on the Schedule (particularly activity). Children aged 12-14 years were allocated in accordance with the proportion of children of each age in primary and secondary school as recorded by the Department of Education during the intercensal period. Children aged 15 or 16 years were classified "secondary" where other information on the Schedule showed them to be still attending school.

TABLE 15. - POPULATION, BY EDUCATIONAL ATTAINMENT : NUMBERS AND PERCENTAGE DISTRIBUTION

TASMANIA, CENSUS, 30 JUNE 1966

Highest Level of Education Attained	Males	Females	Persons	Percentage Distribution		
				Males	Females	Persons
				%	%	%
Tertiary -						
University degree	2,590	865	3,455	1.38	0.47	0.93
Other tertiary qualifications	3,345	2,900	6,245	1.79	1.58	1.68
Secondary -						
Passed at Schools Board (A and B Cert.) or Matriculation level	16,809	15,614	32,423	8.97	8.48	8.73
Passed at Secondary School Cert. or Schools Board (C Cert.) level	25,101	25,780	50,881	13.40	14.01	13.70
Attended secondary school (a)	44,357	42,405	86,762	23.67	23.04	23.36
Primary -						
Attended primary school (b)	67,890	70,607	138,497	36.23	38.37	37.29
No schooling	23,585	22,079	45,664	12.59	12.00	12.29
Not stated	3,703	3,786	7,489	1.98	2.06	2.02
GRAND TOTAL	187,380	184,036	371,416	100.00	100.00	100.00

(a) Passed no examination at Secondary School Cert. or Schools Board (C Cert.) level or above. (b) Or passed final primary examinations.

Section 11. Work Force

At the 1961 and previous Censuses the work force was determined as:

"Those who are engaged in an industry, business, profession, trade or service at the time of the Census (including those on long service leave, etc.) ....."; and

"..... those out of a job at time of the Census but who are usually engaged in an industry, business, profession, trade or service ....."

At the 1966 Census an additional set of four questions was asked in order to obtain information on the basis of which the work force could be determined more precisely. The questions were as follows.

"Did the person have a job or business of any kind last week (even though he may have been temporarily absent from it)? ANSWER "YES" or "NO"."

"Did the person do any work at all last week for payment or profit? ANSWER "YES" or "NO". Persons working without pay as a helper in a "family business" or farm and members of the clergy and of religious orders (other than purely contemplative orders) should answer "YES" to this question. Persons doing only unpaid housework should answer "NO"."

"Was the person temporarily laid off by his employer without pay for the whole of last week? ANSWER "YES" or "NO"."

"Did the person look for work last week? ANSWER "YES" or "NO". (Note. "Looking for work" means (i) being registered with Commonwealth Employment Service, or (ii) approaching prospective employers, or (iii) placing or answering advertisements, or (iv) writing letters of application, or (v) awaiting the result of recent applications)."

The work force includes all persons for whom the answer "yes" was given to any one of these four questions. Except that persons helping but not receiving wages or a salary who usually worked less than 15 hours a week were excluded from the work force.

This approach conforms closely to the recommendations of the Eighth International Conference of Labour Statisticians held in Geneva in 1954 and the information so obtained has been used in determining the work force for the purposes of the 1966 Census.

The net effect of the new definition is to include approximately 4,100 additional persons in the Tasmanian work force i.e. a proportionate increase in the Tasmanian work force of approximately 2.9 per cent. The major factor in this change was females working part-time (sometimes for only a few hours a week) some of whom, in 1961, did not consider themselves as "..... engaged in an industry, business, profession, trade or service."

Section 12. Occupational Status

Persons in the work force were asked to state occupational status in accordance with the following instructions.

"If working for wages or salary (including apprentices), write "W".
If conducting own business or profession and not at present employing others, write "O".
If conducting own business or profession and at present employing others, write "E".
If helping but not receiving wages or salary, write "H".
If looking for first job, write "F"."

Persons not in the work force were asked to state activity in accordance with the following instructions.

"Persons not engaged in an industry, business, profession, trade or service.
For - Children not attending school, write "C". Full-time students or children attending school, write "S". Mainly dependent on pension or superannuation, write "P". Of independent means, write "M". Engaged in unpaid home duties, write "H.D.". Inmates of institutions (.e.g., for invalids and the aged, gaols, reformatories, etc.), write "I". Others not engaged in industry, etc., write "N.A.". (Young persons seeking work but not previously employed, write "O" in answer to this question)."

TABLE 16. - POPULATION, BY OCCUPATIONAL STATUS : NUMBERS AND PERCENTAGE DISTRIBUTION

TASMANIA, CENSUS, 30 JUNE 1966

Occupational Status	Males	Females	Persons	Percentage Distribution		
				Males	Females	Persons
				%	%	%
IN WORK FORCE -						
Employed -						
Employer	8,245	1,759	10,004	4.40	0.96	2.69
Self-Employed	9,162	1,644	10,806	4.89	0.89	2.91
Employee-on wage or salary	87,567	35,450	123,017	46.73	19.26	33.12
Helper, Unpaid	432	940	1,372	0.23	0.51	0.37
Total Employed	105,406	39,793	145,199	56.25	21.62	39.09
Unemployed	1,146	971	2,117	0.61	0.53	0.57
Total in Work Force	106,552	40,764	147,316	56.86	22.15	39.66
NOT IN WORK FORCE -						
Child not at school	22,542	21,473	44,015	12.03	11.67	11.85
Child attending school or full-time student	44,322	42,100	86,422	23.65	22.88	23.27
Mainly dependent on pension or superannuation	9,310	13,550	22,860	4.97	7.36	6.16
Of independent means	1,287	1,541	2,828	0.69	0.84	0.76
Home duties	..	61,110	61,110	..	33.21	16.45
Inmates of institutions	1,248	1,594	2,842	0.67	0.87	0.77
Other not in work force	2,119	1,904	4,023	1.13	1.03	1.08
Total Not in Work Force	80,828	143,272	224,100	43.14	77.85	60.34
GRAND TOTAL	187,380	184,036	371,416	100.00	100.00	100.00

Section 13. Occupation

Persons in the work force were asked to state occupation in accordance with the following instructions.

> "State in precise (or award) terms the person's main occupation last week, using where possible two or more words. For example, "Builder's Labourer", "Dairy Farm Hand", "Clothing Machinist", "Wood Machinist", "Motor Mechanic", "Electrical Fitter", "Coal Wheeler", "Dairy Farmer", etc. Employees of Government Departments or Authorities should be described by their official designation, such as "District Employment Officer", "Shire Clerk", etc., and not by such terms as "Public Servant", etc."

The precise classification of persons in the work force according to Occupation and Industry is extremely difficult but subject to continuing efforts to improve the quality of the data from census to census. Consequently the comparison of data compiled at the 1966 Census with that obtained at previous censuses is not only influenced by changes in the definition and content of the work force (see Section 11) but by the different responses which may have been evoked by efforts to improve the questions on the Census Schedule, and by some changes in coding rules designed to rectify known deficiencies in the data. Classification according to Occupation and Industry is difficult mainly because of the problem of conveying through a printed form the exact nature of the information required (e.g. the conceptual difference between 'occupation' and 'industry') and the consequential inadequacy of many replies.

Classification according to occupation is particularly difficult because: (a) the range of occupations is so extensive; (b) there is lack of uniformity in occupational terms, which vary between industries, locations and States; and (c) respondents fail to give precise descriptions, especially of other members of the family, either through carelessness or ignorance of occupational designations. Similarly, classification according to industry is complicated by the development of new fields of industrial enterprise and the splitting and overlapping of previously identifiable fields.

The information relating to occupations and industries will therefore be subjected to detailed investigation when further tabulations become available. Occupations tabulated according to industry and other characteristics such as age will throw further light on those statistics which prima facie appear to warrant verification, (e.g. where females have been classified to occupations traditionally - but not necessarily exclusively - undertaken by males). However the information relating to occupations and industries in the following tables is published now with the above qualifications in order to obviate the delay which would eventuate if all investigations were to be undertaken prior to publication. The figures can be regarded as generally satisfactory but subject to revision.

TABLE 17. - POPULATION, BY OCCUPATION : NUMBERS AND PERCENTAGE DISTRIBUTION

TASMANIA, CENSUS, 30 JUNE 1966

NOTE. Occupation groups and minor groups used in this table are contained in the 1966 Classification and Classified List of Occupations published by this Bureau.

Occupation Major Group and Minor Group	Males	Females	Persons	Proportion of total Work Force
				%
0. PROFESSIONAL, TECHNICAL AND RELATED WORKERS -				
Architects, engineers and surveyors	1,074	6	1,080	0.73
Chemists, physicists, geologists and other physical scientists	250	10	260	0.18
Biologists, veterinarians, agronomists and related scientists	220	2	222	0.15
Medical practitioners and dentists	449	45	494	0.34
Nurses	242	2,600	2,842	1.93
Professional medical workers, n.e.c.	235	152	387	0.26
Teachers	1,860	3,003	4,863	3.30
Clergy and related members of religious orders	379	147	526	0.36
Law professionals	188	4	192	0.13
Artists, entertainers, writers and related workers	491	254	745	0.51
Draftsmen and technicians, n.e.c.	1,717	273	1,990	1.35
Other professional, technical and related workers	736	222	958	0.65
Total Professional, Technical and Related Workers	7,841	6,718	14,559	9.88
1. ADMINISTRATIVE, EXECUTIVE AND MANAGERIAL WORKERS -				
Administrators and executive officials, government, n.e.c.	462	6	468	0.32
Employers, workers on own account, directors, managers, n.e.c.	6,902	887	7,789	5.29
Total Administrative, Executive and Managerial Workers	7,364	893	8,257	5.60
2. CLERICAL WORKERS -				
Book-keepers and cashiers	1,211	739	1,950	1.32
Stenographers and typists	..	4,440	4,440	3.01
Other clerical workers	6,944	5,434	12,378	8.40
Total Clerical Workers	8,155	10,613	18,768	12.74
3. SALES WORKERS -				
Insurance, real estate salesmen, auctioneers and valuers	570	21	591	0.40
Commercial travellers and manufacturers' agents	1,124	34	1,158	0.79
Proprietors and shopkeepers working on own account, n.e.c., retail and wholesale trade, salesmen, shop assistants and related workers	3,734	5,760	9,494	6.44
Total Sales Workers	5,428	5,815	11,243	7.63

TABLE 17. - POPULATION, BY OCCUPATION : NUMBERS AND PERCENTAGE DISTRIBUTION

TASMANIA, CENSUS, 30 JUNE 1966 - continued

NOTE. Occupation groups and minor groups used in this table are contained in the 1966 Classification and Classified List of Occupations published by this Bureau.

Occupation Major Group and Minor Group	Males	Females	Persons	Proportion of total Work Force %
4. FARMERS, FISHERMEN, HUNTERS, TIMBER GETTERS AND RELATED WORKERS -				
Farmers and farm managers	8,295	728	9,023	6.13
Farm workers, including farm foremen, n.e.c.	5,475	1,267	6,742	4.58
Wool classers	59	..	59	0.04
Hunters and trappers	22	..	22	0.01
Fishermen and related workers	528	19	547	0.37
Timber getters and other forestry workers	1,050	6	1,056	0.72
Total Farmers, Fishermen, Hunters, Timber Getters and Related Workers	15,429	2,020	17,449	11.84
5. MINERS, QUARRYMEN AND RELATED WORKERS -				
Miners and quarrymen	1,631	..	1,631	1.11
Well drillers and related workers	11	..	11	0.01
Mineral treaters	242	..	242	0.16
Total Miners, Quarrymen and Related Workers	1,884	..	1,884	1.28
6. WORKERS IN TRANSPORT AND COMMUNICATION OCCUPATIONS -				
Deck officers, engineer officers and pilots, ship	165	..	165	0.11
Deck and engine room hands, ship, barge, crews and boatmen	461	..	461	0.31
Aircraft pilots, navigators and flight engineers	18	1	19	0.01
Drivers and firemen, railway	266	..	266	0.18
Drivers, road transport	5,455	82	5,537	3.76
Guards and conductors, railway	80	..	80	0.05
Inspectors, supervisors, traffic controllers and despatchers, transport	569	5	574	0.39
Telephone, telegraph and related telecommunication operators	147	651	798	0.54
Postmasters, postmen and messengers	770	305	1,075	0.73
Workers in transport and communication occupations, n.e.c.	140	..	140	0.10
Total Workers in Transport and Communication Occupations	8,071	1,044	9,115	6.19
7/8. CRAFTSMEN, PRODUCTION-PROCESS WORKERS AND LABOURERS, N.E.C. -				
Spinners, weavers, knitters, dyers and related workers	998	1,674	2,672	1.81
Tailors, cutters, furriers and related workers	374	556	930	0.63
Leather cutters, lasters and sewers (except gloves and garments) and related workers	142	27	169	0.12
Furnacemen, rollers, drawers, moulders and related metal making and treating workers	1,156	..	1,156	0.78
Precision instrument makers, watchmakers, jewellers and related workers	377	15	392	0.27
Toolmakers, machinists, plumbers, welders, platers and related workers	8,755	11	8,766	5.95
Electricians and related electric and electronics workers	3,960	4	3,964	2.69
Metal makers, metal workers and electrical production-process workers, n.e.c.	1,144	234	1,378	0.94
Carpenters, joiners, cabinetmakers and related workers	6,955	76	7,031	4.77

TABLE 17. - POPULATION, BY OCCUPATION : NUMBERS AND PERCENTAGE DISTRIBUTION

TASMANIA, CENSUS, 30 JUNE 1966 - continued

NOTE. Occupation groups and minor groups used in this table are contained in the 1966 Classification and Classified List of Occupations published by this Bureau.

Occupation Major Group and Minor Group	Males	Females	Persons	Proportion of total Work Force
				%
7/8. CRAFTSMEN, PRODUCTION-PROCESS WORKERS AND LABOURERS, N.E.C. - continued -				
Painters and decorators	1,368	4	1,372	0.93
Bricklayers, plasterers and construction workers, n.e.c.	2,559	4	2,563	1.74
Compositors, pressmen, engravers, book-binders and related workers	772	236	1,008	0.68
Potters, kilnmen, glass and clay formers and related workers	156	8	164	0.11
Millers, bakers, brewmasters and related food and beverage workers	2,987	1,362	4,349	2.95
Chemical and related process workers	1,964	344	2,308	1.57
Tobacco preparers and tobacco product makers	..	..	..	..
Craftsmen and production-process workers, n.e.c.	402	117	519	0.35
Packers, labellers and related workers	224	292	516	0.35
Stationary engine, excavating, lifting equipment operators and related workers	2,810	13	2,823	1.92
Freight handlers, including waterside workers	3,697	37	3,734	2.54
Labourers, n.e.c.	6,542	25	6,567	4.46
Total Craftsmen, Production-Process Workers and Labourers, n.e.c.	47,342	5,039	52,381	35.56
9. SERVICE, SPORT AND RECREATION WORKERS -				
Fire brigade men, policemen, protective service and related workers	1,198	19	1,217	0.83
Housekeepers, cooks, maids and related workers	393	3,666	4,059	2.76
Waiters, bartenders	416	741	1,157	0.79
Building caretakers, cleaners	687	897	1,584	1.08
Barbers, hairdressers, beauticians and related workers	244	560	804	0.55
Launderers, dry cleaners and pressers	154	322	476	0.32
Athletes, sportsmen and related workers	54	1	55	0.04
Photographers and related camera operators	87	18	105	0.07
Embalmers and undertakers	24	2	26	0.02
Service, sport, recreation workers, n.e.c.	566	628	1,194	0.81
Total Service, Sport and Recreation Workers	3,823	6,854	10,677	7.25
10. MEMBERS OF ARMED SERVICES	353	26	379	0.26
11. OCCUPATION INADEQUATELY DESCRIBED OR NOT STATED	862	1,742	2,604	1.77
GRAND TOTAL IN THE WORK FORCE	106,552	40,764	147,316	100.00

Section 14. Industry

Persons in the work force were asked to state industry in accordance with the following instructions.

> "State the exact branch of industry, business or service in which mainly engaged last week, using two or more words where possible. For example, "Dairy Farming", "Coal Mining", "Woollen Mills", "Retail Grocery", "Road Construction", etc. Employees should state the industry of their employer. For example, a carpenter employed by a coal mining company should state "Coal Mining". If employed by a Government Department or other public body, state also its name. For paid housekeepers and domestic servants in private households, write "P.H."."

From the answers to this question, persons were classified according to the Bureau's "Classification of Industries" which provides for each person to be classified according to the nature of the business in which mainly engaged, regardless of whether operated by a government authority, corporation or individual.

The precise classification of persons in the work force according to their industry is subject to the difficulties outlined on page 19.

TABLE 18. - POPULATION, BY INDUSTRY : NUMBERS AND PERCENTAGE DISTRIBUTION

TASMANIA, CENSUS, 30 JUNE 1966

NOTE. Industry groups and sub-groups used in this table are contained in the 1966 Classification and Classified List of Industries published by this Bureau.

Industry Group and Sub-group	Males	Females	Persons	Proportion of total Work Force
				%
A. PRIMARY PRODUCTION -				
Fishing	552	31	583	0.40
Hunting and trapping	20	2	22	0.02
Rural industries	13,285	2,098	15,383	10.44
Forestry	1,196	30	1,226	0.83
Total Primary Production	15,053	2,161	17,214	11.69
B. MINING AND QUARRYING -				
Mining (including opencut mining)	3,051	124	3,175	2.16
Quarrying	194	4	198	0.13
Total Mining and Quarrying	3,245	128	3,373	2.29
C. MANUFACTURING -				
Manufacture relating to cement, bricks, glass and stone	1,065	87	1,152	0.78
Manufacture of products of petroleum and coal (excluding chemical and gas works)	17	2	19	0.01
Founding, engineering and metalworking	6,565	603	7,168	4.87
Manufacture, assembly and repair of ships, vehicles, parts and accessories	2,222	152	2,374	1.61
Manufacture of yarns, textiles and articles thereof (excluding clothing and furnishing drapery)	1,803	2,167	3,970	2.69
Manufacture of clothing and knitted goods (including needleworking)	91	299	390	0.26
Manufacture of boots, shoes and accessories (other than rubber or plastic)	129	51	180	0.12
Manufacture of food, drink and tobacco	4,387	2,040	6,427	4.36
Sawmilling and manufacture of wood products (other than furniture)	3,936	152	4,088	2.78
Manufacture of furniture and fittings (other than metal), bedding and furnishing drapery	592	108	700	0.48
Manufacture of paper and paper products, printing, packaging, bookbinding and photography	4,988	1,030	6,018	4.09
Manufacture of chemicals, dyes, explosives, paints and non-mineral oils	917	86	1,003	0.68
Manufacture of jewellery, watchmaking, electroplating and minting	75	10	85	0.06

TABLE 18. - POPULATION, BY INDUSTRY : NUMBERS AND PERCENTAGE DISTRIBUTION

TASMANIA, CENSUS, 30 JUNE 1966 - continued

NOTE. Industry groups and sub-groups used in this table are contained in the 1966 Classification and Classified List of Industries published by this Bureau.

Industry Group and Sub-group	Males	Females	Persons	Proportion of total Work Force %
C. MANUFACTURING - continued				
Preparation of skins and leather; manufacture of goods of leather and leather substitutes (other than clothing or footwear)	23	4	27	0.02
Manufacture of rubber goods	158	18	176	0.12
Manufacture of musical, surgical and scientific instruments and apparatus	44	14	58	0.04
Manufacture of plastic products (n.e.i.)	14	1	15	0.01
Other manufacturing	44	12	56	0.04
Manufacturing undefined	37	14	51	0.03
Total Manufacturing	27,107	6,850	33,957	23.05
D. ELECTRICITY, GAS, WATER AND SANITARY SERVICES (PRODUCTION, SUPPLY AND MAINTENANCE) -				
Gas and electricity	3,507	254	3,761	2.55
Water supply, sewerage, etc.	236	4	240	0.16
Total Electricity, Gas, Water and Sanitary Services	3,743	258	4,001	2.72
E. BUILDING AND CONSTRUCTION -				
Construction and repair of buildings	7,551	245	7,796	5.29
Construction works (other than buildings)	6,405	88	6,493	4.41
Total Building and Construction	13,956	333	14,289	9.70
F. TRANSPORT AND STORAGE -				
Road transport	3,867	333	4,200	2.85
Shipping	1,132	77	1,209	0.82
Loading and discharging vessels	1,390	15	1,405	0.95
Rail and air transport	1,847	133	1,980	1.34
Other transport	..	..	..	..
Storage	58	8	66	0.05
Total Transport and Storage	8,294	566	8,860	6.01
G. COMMUNICATION	2,907	984	3,891	2.64
H. FINANCE AND PROPERTY -				
Banking	1,261	663	1,924	1.31
Insurance	909	682	1,591	1.08
Other finance and property	676	374	1,050	0.71
Total Finance and Property	2,846	1,719	4,565	3.10
I. COMMERCE -				
Wholesale trade	4,850	1,162	6,012	4.08
Livestock and primary produce dealing, etc.	962	167	1,129	0.77
Retail Trade	8,381	7,448	15,829	10.75
Total Commerce	14,193	8,777	22,970	15.59
J. PUBLIC AUTHORITY (N.E.I.) AND DEFENCE SERVICES -				
Public authority activities (n.e.i.)	3,523	1,497	5,020	3.41
Defence : enlisted personnel	353	26	379	0.26
Defence : civilian employees	65	33	98	0.07
Total Public Authority (n.e.i.) and Defence Services	3,941	1,556	5,497	3.73
K. COMMUNITY AND BUSINESS SERVICES (INCL. PROFESSIONAL) -				
Law, order and public safety	1,321	493	1,814	1.23
Religion and social welfare	490	692	1,182	0.80
Health, hospitals, etc.	1,717	4,703	6,420	4.36

TABLE 18. - POPULATION, BY INDUSTRY : NUMBERS AND PERCENTAGE DISTRIBUTION

TASMANIA, CENSUS, 30 JUNE 1966 - continued

NOTE. Industry groups and sub-groups used in this table are contained in the 1966 Classification and Classified List of Industries published by this Bureau.

Industry Group and Sub-group	Males	Females	Persons	Proportion of total Work Force
				%
K. COMMUNITY AND BUSINESS SERVICES (INCL. PROFESSIONAL) - continued				
Education	2,587	4,119	6,706	4.55
Other community and business services (incl. professional)	818	548	1,366	0.93
Total Community and Business Services	6,933	10,555	17,488	11.87
L. AMUSEMENT, HOTELS AND OTHER ACCOMMODATION, CAFES, PERSONAL SERVICE, ETC. -				
Amusement, sport and recreation	1,182	426	1,608	1.09
Private domestic service	109	955	1,064	0.72
Hotels, boarding houses and other accommodation and restaurants	1,311	2,694	4,005	2.72
Other personal services	639	962	1,601	1.09
Total Amusement, Hotels and Other Accommodation, Cafes, Personal Services, etc.	3,241	5,037	8,278	5.62
M. OTHER INDUSTRIES	3	1	4	0.00
N. INDUSTRY INADEQUATELY DESCRIBED OR NOT STATED	1,090	1,839	2,929	1.99
GRAND TOTAL IN THE WORK FORCE	106,552	40,764	147,316	100.00

LIST OF 1966 CENSUS PUBLICATIONS ISSUED

State	Field Count State-ments	Census Bulletins							
		Summary of Pop.	Summary of Dwgs.	Age x Marital Status	Industry x Age	O/S Born B'place x Nat'y.	Industry x Occ. St.	Mar. St. x Age x Occ. St.	Pop./Dwgs. x L.G.As.
		(1)	(2)	(3)	(4)	(5)	(6)	(7)	(8)
1 N.S.W.	No. 6 22.12.66	13.10.67							
2 Vic.	No. 7 10. 1.67	20.10.67							
3 Qld	No. 8 19. 1.67	27.10.67							
4 S.A.	No. 9 20. 1.67								
5 W.A.	No. 10 24. 1.67								
6 Tas.	No. 11 27. 1.67	2.11.67							
7 N.T.	No. 12 10. 2.67								
8 A.C.T.	Nos. 1 & 5 22. 7.66 and 2.12.66	11. 4.67	22. 6.67	26. 4.67	3. 5.67	4. 5.67	9. 5.67	10. 5.67	23. 6.67
9 Aust.	Nos. 3 & 4 13.10.66 and 14.11.66								
Ext. Terr's	No. 2 22. 7.66								

J. P. O'NEILL
ACTING COMMONWEALTH STATISTICIAN

COMMONWEALTH BUREAU OF CENSUS AND STATISTICS

CANBERRA, A.C.T. 2600 2 NOVEMBER 1967

NOTE. Inquiries concerning these statistics may be made in Canberra by telephoning 4 1971 Extension 25.

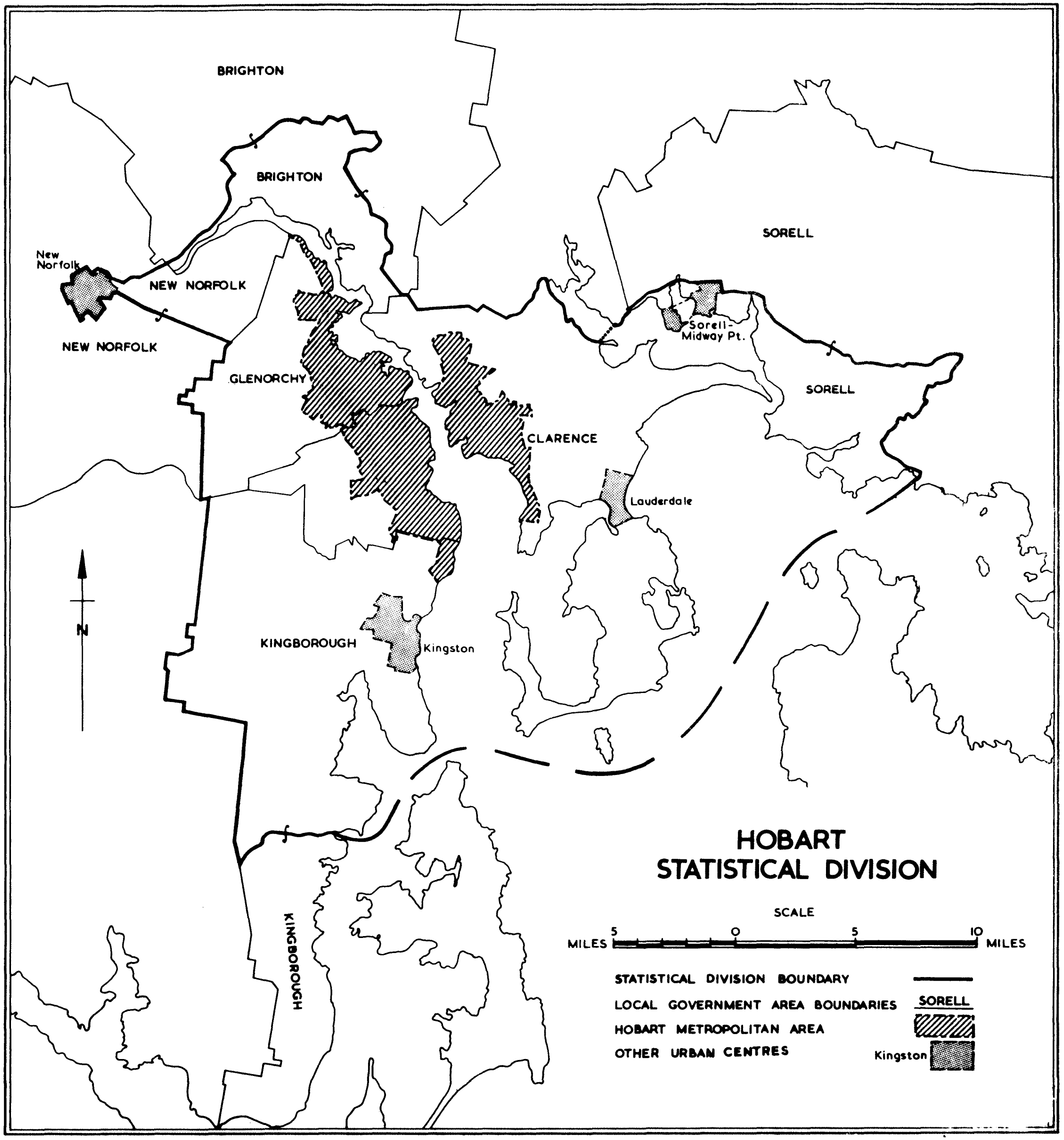
BRIGHTON
BRIGHTON
New Norfolk
NEW NORFOLK
NEW NORFOLK
GLENORCHY
SORELL
Sorell-Midway Pt.
SORELL
CLARENCE
Lauderdale
KINGBOROUGH
Kingston
KINGBOROUGH
N
HOBART
STATISTICAL DIVISION
SCALE
MILES 5 0 5 10 MILES
STATISTICAL DIVISION BOUNDARY
LOCAL GOVERNMENT AREA BOUNDARIES
SORELL
HOBART METROPOLITAN AREA
OTHER URBAN CENTRES
Kingston

COMMONWEALTH BUREAU OF CENSUS AND STATISTICS

CANBERRA, AUSTRALIA

CENSUS OF THE COMMONWEALTH OF AUSTRALIA

30 JUNE 1966

CENSUS BULLETIN NO. 6.2 - SUMMARY OF DWELLINGS

TASMANIA

CONTENTS

Section		Page
1.	Introduction	2
2.	Geographical Distribution	3
3.	Definitions	3
4.	Class of Dwelling -	3
	Table 1. - Number of Dwellings, by Class, Numbers and Percentage Distribution, Urban and Rural: Censuses, 1961 and 1966	5
	Table 2. - Number of Inmates, by Class of Dwelling, Numbers and Percentage Distribution, Urban and Rural: Censuses, 1961 and 1966	6
	Table 3. - Number of Occupied Private Houses, Self-contained Flats and Other Private Dwellings, Non-private Dwellings and Unoccupied Dwellings, Urban and Rural : Censuses, 1961 and 1966	7
5.	Material of Outer Walls -	7
	Table 4. - Number of Occupied Private Houses and Self-contained Flats by Material of Outer Walls : Censuses, 1961 and 1966	8
6.	Number of Rooms -	8
	Table 5. - Number of Occupied Private Dwellings, by Class and Number of Rooms : Censuses, 1961 and 1966 ..	9
	Table 6. - Number of Occupied Private Dwellings, by Number of Rooms Numbers and Percentage Distribution, Urban and Rural Censuses, 1961 and 1966	10
7.	Number of Inmates -	10
	Table 7. - Number of Occupied Private Dwellings, by Class and Number of Inmates : Censuses, 1961 and 1966 ..	10
	Table 8. - Number of Occupied Private Dwellings, by Number of Inmates Number and Percentage Distribution, Urban and Rural Censuses, 1961 and 1966	11
	Table 9. - Number of Occupied Private Houses, Self-contained Flats and Other Private Dwellings, by Number of Inmates and Number of Rooms per Dwelling : Census, 30 June 1966	12
8.	Nature of Occupancy -	14
	Table 10. - Number of Occupied Private Houses and Self-contained Flats by Nature of Occupancy, Numbers and Percentage Distribution Urban and Rural: Censuses 1961 and 1966 ..	14
9.	Facilities -	15
	Table 11. - Number of Occupied Private Houses and Self-contained Flats by Facilities, Urban and Rural: Censuses, 1961 and 1966	15
10.	Number of Motor Vehicles -	16
	Table 12. - Number of Occupied Private Houses and Self-contained Flats by Number of Motor Vehicles, Urban and Rural: Census 30 June 1966	16
11.	Unoccupied Dwellings -	16
	Table 13. - Number of Unoccupied Dwellings, by Class, Urban and Rural Censuses, 1961 and 1966	16
	List of 1966 Census Publications Issued	17

Introduction

Statistics of the characteristics of the population and of dwellings as compiled from Householder's Schedules of the Census of 30 June 1966 are being issued progressively in mimeographed bulletins for each State and Territory.

Each bulletin will be allotted a two-figure code (e.g. 6.2). The first digit identifies the State and Territory concerned and follows the order used in Bureau publications, namely:

1 - New South Wales;
2 - Victoria;
3 - Queensland;
4 - South Australia;
5 - Western Australia;
6 - Tasmania;
7 - Northern Territory;
8 - Australian Capital Territory; and
9 - Australia.

The second digit identifies the content of the bulletin, as follows:

1. Summary of population;

2. Summary of dwellings;

3. Ages of the population according to marital status;

4. Ages of the population according to industry;

5. Birthplaces of the overseas born population according to nationality;

6. Occupational status of the population according to industry;

7. Occupational status of the population according to age and marital status;

8. Population and dwellings in local government areas.

A list of the 1966 Census bulletins so far issued is contained on page 17.

Additional publications containing further cross-classifications and more detailed geographical data will be issued for Australia as a whole.

All tables in this bulletin exclude particulars of Aborigines and dwellings occupied solely by them. A publication containing details of the Aboriginal population was issued on 16 April 1969.

Persons having diplomatic immunity (diplomatic and home-based staff of diplomatic missions, and their families) are not included. Dwellings occupied by persons having diplomatic immunity have also been excluded.

Although careful efforts are made to keep errors in the Census to a minimum, the large and complex task of processing Census data invariably results in minor discrepancies between the Census results produced at different stages of the Census programme. Because of the complexity of processing, and the fact that tabulations are produced progressively, it is frequently not practicable to rectify such small discrepancies. Consequently, some differences will be evident between tables included in a particular Census publication, as well as between a particular Census publication and previous publications. In all such cases the differences are small (generally no more than .02%) and in no way affect the general validity of the Census results.

Any discrepancies in the addition of percentages to totals within tables in this bulletin are due to rounding.

Section 2. Geographical Distribution

New criteria were adopted at the 1966 Census for the delimitation of urban centres, a full description of which is contained in Field Count Statement No. 4. In this bulletin, totals for each section of State only are published, namely :

(a) Metropolitan Areas - These areas are the "urban centres" of each of the six State capital cities and of Canberra in the Australian Capital Territory. Briefly, "urban" includes all that area with a population density of 500 or more persons per square mile, together with some other areas (e.g. industrial areas) classified as "urban" on other grounds. The urban boundary is a moving boundary, which from Census to Census, as urbanisation proceeds, will move outwards to encompass peripheral development. Statistics for this area are comparable with statistics for other urban centres which have been delimited according to the same criteria.

(b) Other Urban - Includes all urban centres other than the Metropolitan Areas.

(c) Rural - Includes all areas not included in (a) or (b) above.

Section 3. Definitions

At the 1966 Census the following definitions were used as a basis for the Census of Dwellings.

(a) An "occupied dwelling" is any habitation occupied by a "household group" and may comprise the whole or only a part of a building.

(b) A "household group" is a person or group of persons living as a domestic unit with common eating arrangements.

The number of "occupied dwellings" and the number of "households" are therefore identical by definition.

The lack of a structural definition of a dwelling is not considered a significant disadvantage in Australia as the majority of households do in fact each occupy one distinct dwelling structure (i.e. a house or a self-contained flat).

Section 4. Class of Dwelling

Details of the number of each class of dwelling have been obtained from householders' statements made in accordance with the following instructions.

"State below whether the dwelling is a -

Private house (including semi-detached and terrace house).
Share of private house.
Self-contained flat (including home unit).
Share of a flat.
Room(s), apartment or flat (not self-contained).
Shed, hut, caravan, tent, boat, etc.
Licensed hotel, motel, hostel, boarding house, institution, barracks, staff quarters, etc.

Where a private house or flat is shared without structural subdivision by two or more household groups each householder should fill in a separate Householder's Schedule.

"Self-contained" means able to be completely closed off and with own cooking and bathing facilities."

Dwellings are classified as follows:

Private dwellings -

- Private house
- Share of private house
- Self-contained flat
- Share of self-contained flat
- Shed, hut, tent, caravan, etc.
- "Other" private dwellings

Non-private dwellings -

These include -

- licensed hotels
- motels
- boarding houses
- educational institutions
- religious institutions
- charitable institutions
- hospitals
- staff barracks
- etc.

Where the class of dwelling was "not stated" a class was allocated prior to tabulation on the basis of other information in the Census Schedule or answers given for neighbouring dwellings.

Persons not enumerated in dwellings

Persons who on Census night were camping out, travelling on board ships in Australian waters, or ships which had left an Australian port prior to Census night with a next port of call in Australia or were enumerated on long-distance trains, motor coaches or aircraft are not regarded as living in a dwelling for Census purposes. Persons classified as "camping out" include those living temporarily (e.g. on holidays) in tents, caravans or houseboats, or who are "camped out" on Census night. If a tent, caravan or houseboat constituted a semi-permanent dwelling it was classified as a dwelling and is included in Table 1 of this bulletin.

TABLE 1. - NUMBER OF DWELLINGS, BY CLASS, NUMBERS AND PERCENTAGE DISTRIBUTION, URBAN AND RURAL : TASMANIA, CENSUSES, 1961 AND 1966

Class of dwelling	Census, 30 June 1961		Census, 30 June 1966					Intercensal increase or decrease
	Total	Proportion of total occupied dwellings	Urban		Rural	Total	Proportion of total occupied dwellings	
			Metropolitan	Other				
		%					%	
OCCUPIED DWELLINGS -								
Private dwellings -								
Private house	79,797	87.44	27,279	34,161	27,340	88,780	89.35	8,983
Share of private house	2,455	2.69	(a)229	(a)198	(a) 42	469	0.47	-1,986
Self-contained flat	5,574	6.11	3,838	2,805	393	7,036	7.08	(b)1,484
Share of self-contained flat	(b)	(b)	(c) 12	(c) 10	..	22	0.02	
Shed, hut, tent, etc.	1,484	1.63	70	199	613	882	0.89	- 602
Other private dwellings	888	0.97	603	402	88	1,093	1.10	205
Total private dwellings	90,198	98.84	32,031	37,775	28,476	98,282	98.91	8,084
Non-private dwellings (d)	1,060	1.16	340	380	364	1,084	1.09	24
TOTAL OCCUPIED DWELLINGS	91,258	100.00	32,371	38,155	28,840	99,366	100.00	8,108
TOTAL UNOCCUPIED DWELLINGS(e)	8,582	..	1,311	1,959	7,530	10,800	..	2,218

(a) Represents 107 private houses in the Hobart Metropolitan area, 98 in other urban areas and 21 in rural areas. (b) At the 1961 Census share of self-contained flat was not separately identified. In cases where more than one household group were occupying a self-contained flat they were counted as one household group occupying a self-contained flat. (c) Represents 6 self-contained flats in the Hobart Metropolitan area and 5 in other urban areas. (d) Details of the number of each of the types of non-private dwellings referred to on page 4 are available on request. (e) See section 11. Minus sign (-) denotes decrease.

TABLE 2. - NUMBER OF INMATES, BY CLASS OF DWELLING, NUMBERS AND PERCENTAGE DISTRIBUTION

URBAN AND RURAL : TASMANIA, CENSUSES, 1961 AND 1966

Particulars	Census, 30 June 1961		Census, 30 June 1966					Intercensal increase or decrease
	Total	Proportion of total population %	Urban		Rural	Total	Proportion of total population %	
			Metropolitan	Other				
Persons enumerated in -								
Private dwellings -								
Private house	306,799	87.57	102,011	126,066	103,710	331,787	89.33	24,988
Share of private house	6,444	1.84	561	437	139	1,137	0.31	-5,307
Self-contained flat	14,576	4.16	8,966	6,787	1,219	16,972	4.57	(a)2,438
Share of self-contained flat	(a)	(a)	26	16	..	42	0.01	
Shed, hut, tent, etc.	3,019	0.86	162	402	1,036	1,600	0.43	-1,419
Other private dwellings	2,038	0.58	1,082	759	230	2,071	0.56	33
Total Private Dwellings	332,876	95.01	112,808	134,467	106,334	353,609	95.21	20,733
Non-private dwellings	16,476	4.70	6,646	7,013	3,381	17,040	4.59	564
Total Occupied Dwellings	349,352	99.72	119,454	141,480	109,715	370,649	99.79	21,297
Persons not enumerated in dwellings -								
Campers-out	109	0.03	15	32	64	111	0.03	2
Migratory	879	0.25	..	..	..	675	0.18	-204
TOTAL POPULATION	350,340	100.00	119,469	141,512	109,779	(b)371,435	100.00	21,095

(a) See note (b) to Table 1. (b) Includes population classified as migratory.

Minus sign (-) denotes decrease.

TABLE 3. - NUMBER OF OCCUPIED PRIVATE HOUSES, SELF-CONTAINED FLATS AND OTHER PRIVATE DWELLINGS, NON-PRIVATE DWELLINGS AND UNOCCUPIED DWELLINGS, URBAN AND RURAL
TASMANIA, CENSUSES, 1961 AND 1966

Section of State	1961 Census total dwellings (a)	Census, 30 June 1966						
		Occupied private dwellings				Occupied non-private dwellings	Unoccupied dwellings	Total dwellings
		Private houses	Self-contained flats	Other private dwellings	Total private dwellings			
URBAN -								
Hobart Met. Area	n.a.	27,279	3,838	914	32,031	340	1,311	33,682
Other Urban	n.a.	34,161	2,805	809	37,775	380	1,959	40,114
Total Urban	n.a.	61,440	6,643	1,723	69,806	720	3,270	73,796
RURAL	n.a.	27,340	393	743	28,476	364	7,530	36,370
TOTAL TASMANIA	99,840	88,780	7,036	2,466	98,282	1,084	10,800	110,166

(a) It has not been found possible to provide all 1961 Census dwelling statistics on a basis comparable with that adopted for 1966.

5. Material of Outer Walls

At the 1966 Census each householder was asked to state the material of which the outer walls of the dwelling was built in accordance with the following instructions.

> "Material of which Outer Walls are Built. State below whether brick, brick veneer, fibro-cement, wood, stone, concrete, iron, or other material (please specify). If more than one material state the one most largely used."

At the 1961 Census, dwellings with walls of brick veneer were not separately identified and for tabulation purposes were included with brick walled dwellings. However, in view of the increased use of brick veneer in the construction of dwellings, separate details are shown for the 1966 Census.

In the small number of cases where material of outer walls was not stated a material was selected during processing of the 1966 Census Schedules. Selection was based upon the answer given for the geographically nearest dwelling of the same class as the dwelling for which material of outer walls was not stated.

TABLE 4. - NUMBER OF OCCUPIED PRIVATE HOUSES AND SELF-CONTAINED FLATS, BY MATERIAL OF OUTER WALLS : TASMANIA

CENSUSES, 1961 AND 1966

Material of outer walls	Census, 30 June 1961				Census, 30 June 1966			
	Houses	Proportion of total occupied private houses	Flats	Proportion of total occupied private flats	Houses	Proportion of total occupied private houses	Flats	Proportion of total occupied private flats
Brick	14,737	18.47	2,839	50.93	10,927	12.31	3,243	46.09
Brick veneer(a)	(b)	(b)	(b)	(b)	9,127	10.28	309	4.39
Stone	923	1.16	249	4.47	897	1.01	292	4.15
Concrete	2,867	3.59	467	8.38	2,790	3.14	726	10.32
Wood	57,669	72.27	1,923	34.50	61,121	68.85	2,287	32.50
Iron, tin	601	0.75	6	0.11	627	0.71	12	0.17
Fibro-cement	2,675	3.35	60	1.08	3,184	3.59	159	2.26
Other	312	0.39	21	0.38	107	0.12	8	0.11
Not stated	13	0.02	9	0.16	(b)	(b)	(b)	(b)
Total	79,797	100.00	(c)5,574	100.00	88,780	100.00	7,036	100.00

(a) So described in individual Census schedules. (b) See section 5 above.

(c) See note (b) to Table 1.

6. Number of Rooms

At the 1966 Census each householder was asked to state the number of rooms in the dwelling in accordance with the following instructions

"State below the number of rooms in this dwelling. Count all rooms (including permanently enclosed sleep-out) except bathroom, toilet, pantry, laundry or storeroom.

Note : Rooms in non-attached buildings should be included only if used for living or sleeping purposes by members of this household. A combined living-dining room or combined kitchen-living or kitchen-dining room should be counted as one room.

A shared kitched or shared living room in a shared house should be included only by the owner or principal tenant".

The specific instructions relating to non-attached buildings were included at the 1961 Census but those relating to combined-usage rooms were introduced at the 1966 Census.

Where the number of rooms in a dwelling was not stated a number was allocated prior to the tabulation, on the basis of the answer given for the geographically nearest dwelling of the same class except in the case of sheds, huts, tents, garages, caravans and houseboats where allocation was made by the use of a series of random numbers. The random numbers, which ranged from 1 to 8 rooms, were based upon the distribution of the number of rooms recorded in these types of dwellings at the 1961 Census.

The number of cases for which number of rooms was not stated is relatively small.

TABLE 5. - NUMBER OF OCCUPIED PRIVATE DWELLINGS, BY CLASS AND NUMBER OF ROOMS

TASMANIA, CENSUSES, 1961 AND 1966

Number of rooms per dwelling	Private house	Share of private house	Self-contained flat	Share of self-contained flat (a)	Sheds, huts, etc.	Other occupied private dwellings	Total occupied private dwellings
CENSUS, 30 JUNE 1961							
1	28	132	52	..	683	175	1,070
2	534	491	499	..	439	249	2,212
3	1,579	697	1,486	..	228	262	4,252
4	11,222	525	1,706	..	79	112	13,644
5	33,597	392	1,060	..	11	51	35,111
6	21,387	84	475	..	2	17	21,965
7	7,028	22	177	..	3	5	7,235
8	2,489	13	68	..	..	2	2,572
9	937	4	25	..	..	..	966
10	442	..	2	..	..	1	445
11 and over	494	5	4	..	..	1	504
Not stated	60	90	20	..	39	13	222
TOTAL	79,797	2,455	5,574	..	1,484	888	90,198
Average number of rooms per dwelling	5.46	3.44	4.06	..	1.83	2.67	5.23
CENSUS, 30 JUNE 1966							
1	47	29	201	..	487	199	963
2	417	103	885	9	234	337	1,985
3	1,512	124	2,043	6	106	310	4,101
4	11,009	87	2,060	3	34	124	13,317
5	39,613	67	1,090	2	16	61	40,849
6	22,177	38	475	2	3	39	22,734
7	8,728	13	166	..	..	12	8,919
8	3,059	5	79	..	..	6	3,149
9	1,137	1	20	..	..	3	1,161
10	523	2	6	..	..	1	532
11 and over	558	..	11	..	2	1	572
TOTAL	88,780	469	7,036	22	882	1,093	98,282
Average number of rooms per dwelling	5.51	3.58	4.10	3.18	1.83	2.84	5.31

(a) See note (b) to Table 1.

TABLE 6. - NUMBER OF OCCUPIED PRIVATE DWELLINGS, BY NUMBER OF ROOMS NUMBERS AND PERCENTAGE DISTRIBUTION, URBAN AND RURAL TASMANIA, CENSUSES, 1961 AND 1966

Number of rooms per dwelling	Census, 30 June 1961		Census, 30 June 1966					
			Urban					
	Total	Proportion of total occupied private dwellings	Metro-politan	Other	Rural	Total	Proportion of total occupied private dwellings	Inter-censal increase or decrease
		%					%	
1	1,070	1.19	354	232	377	963	0.98	-107
2	2,212	2.45	832	703	450	1,985	2.02	-227
3	4,252	4.71	1,628	1,608	865	4,101	4.17	-151
4	13,644	15.13	4,164	4,906	4,247	13,317	13.55	-327
5	35,111	38.93	13,353	17,325	10,171	40,849	41.56	5,738
6	21,965	24.35	7,136	8,582	7,016	22,734	23.13	769
7	7,235	8.02	2,753	2,966	3,200	8,919	9.07	1,684
8	2,572	2.85	1,041	908	1,200	3,149	3.20	577
9	966	1.07	413	304	444	1,161	1.18	195
10	445	0.49	191	116	225	532	0.54	87
11 and over	504	0.56	167	125	280	572	0.58	68
Not stated	222	0.25	(a)	(a)	(a)	(a)	(a)	(a)
TOTAL	90,198	100.00	32,032	37,775	28,475	98,282	100.00	8,084

(a) See Section 6 above.

7. Number of Inmates

The number of inmates of a dwelling relates to the number of persons actually enumerated in that dwelling (i.e. the number of persons who spent the night of Thursday 30 June 1966, in the dwelling) and does not include persons who normally reside at that dwelling but spent Census night elsewhere.

TABLE 7. - NUMBER OF OCCUPIED PRIVATE DWELLINGS, BY CLASS AND NUMBER OF INMATES.: TASMANIA, CENSUSES, 1961 AND 1966

Number of inmates per dwelling	Private House	Share of private house	Self-contained flat	Share of self-contained flat (a)	Sheds, huts, etc.	Other occupied private dwellings	Total occupied private dwellings
CENSUS, 30 JUNE 1961							
1	5,795	667	1,165	..	810	357	8,794
2	16,731	722	2,000	..	262	235	19,950
3	14,881	492	1,138	..	178	138	16,827
4	16,304	286	739	..	111	76	17,516
5	11,913	148	309	..	70	40	12,480
6	7,264	60	135	..	30	19	7,508
7	3,609	41	47	..	10	11	3,718
8	1,817	31	27	..	10	6	1,891
9	744	3	7	..	3	6	763
10	392	4	4	..	..	..	400
11 and over	347	1	3	..	..	..	351
TOTAL	79,797	2,455	5,574	..	1,484	888	90,198
TOTAL INMATES	306,799	6,444	14,576	..	3,019	2,038	332,876
Average number of inmates per dwelling	3.84	2.62	2.61	..	2.03	2.30	3.69

For footnote see end of Table.

TABLE 7. - NUMBER OF OCCUPIED PRIVATE DWELLINGS, BY CLASS AND NUMBER OF INMATES : TASMANIA, CENSUSES, 1961 AND 1966 - continued

Number of inmates per dwelling	Private house	Share of private house	Self-contained flat	Share of self-contained flat (a)	Sheds, huts, etc.	Other occupied private dwellings	Total occupied private dwellings
CENSUS, 30 JUNE 1966							
1	7,339	170	1,871	10	553	577	10,520
2	19,732	129	2,643	8	155	267	22,934
3	16,425	79	1,271	2	72	131	17,980
4	17,992	41	680	1	49	62	18,825
5	12,830	20	324	..	24	32	13,230
6	7,475	15	140	1	16	17	7,664
7	3,757	7	63	..	5	3	3,835
8	1,863	4	28	..	5	2	1,902
9	716	3	9	..	1	..	729
10	330	1	5	..	..	2	338
11 and over	321	..	2	..	2	..	325
TOTAL	88,780	469	7,036	22	882	1,093	98,282
TOTAL INMATES	331,787	1,137	16,972	42	1,600	2,071	353,609
Average number of inmates per dwelling	3.74	2.42	2.41	1.91	1.81	1.89	3.60

(a) See note (b) to Table 1.

TABLE 8. - NUMBER OF OCCUPIED PRIVATE DWELLINGS, BY NUMBER OF INMATES NUMBERS AND PERCENTAGE DISTRIBUTION, URBAN AND RURAL : TASMANIA CENSUSES, 1961 AND 1966

Number of inmates per dwelling	Census, 30 June 1961		Census, 30 June 1966					
	Total	Proportion of total occupied private dwellings	Urban		Rural	Total	Proportion of total occupied private dwellings	Intercensal increase or decrease
			Metro-politan	Other				
1	8,794	9.75	3,643	3,857	3,020	10,520	10.70	1,726
2	19,950	22.12	7,504	9,183	6,247	22,934	23.33	2,984
3	16,827	18.66	5,912	6,987	5,081	17,980	18.29	1,153
4	17,516	19.42	6,263	7,348	5,214	18,825	19.15	1,309
5	12,480	13.84	4,377	5,032	3,821	13,230	13.46	750
6	7,508	8.32	2,341	2,859	2,464	7,664	7.80	156
7	3,718	4.12	1,140	1,353	1,342	3,835	3.90	117
8	1,891	2.10	508	685	709	1,902	1.94	11
9	763	0.85	182	259	288	729	0.74	- 34
10	400	0.44	87	111	140	338	0.34	- 62
11 and over	351	0.39	75	101	149	325	0.33	- 26
TOTAL	90,198	100.00	32,032	37,775	28,475	98,282	100.00	8,084
TOTAL INMATES	332,876	..	112,808	134,467	106,334	353,609	..	20,733
Average number of inmates per dwelling	3.69	..	3.52	3.56	3.73	3.60	..	..

NOTE: Minus sign (-) denotes decrease.

TABLE 9. - NUMBER OF OCCUPIED PRIVATE HOUSES, SELF-CONTAINED FLATS AND OTHER PRIVATE DWELLINGS, BY NUMBER OF INMATES, AND NUMBER OF ROOMS PER DWELLING : TASMANIA, CENSUS, 30 JUNE 1966

Number of inmates per dwelling	Dwellings with rooms numbering										Total
	1	2	3	4	5	6	7	8	9	10 and over	
PRIVATE HOUSES											
1	34	206	459	1,650	2,622	1,523	539	173	64	69	7,339
2	10	145	480	3,632	7,957	4,815	1,721	547	215	210	19,732
3	1	33	258	2,238	7,366	4,107	1,525	511	178	208	16,425
4	1	22	164	1,787	8,808	4,548	1,702	575	197	188	17,992
5	1	8	90	897	6,334	3,301	1,342	511	202	144	12,830
6	..	1	38	444	3,474	2,013	919	335	127	124	7,475
7	..	2	12	186	1,720	1,016	496	193	66	66	3,757
8	..	..	4	95	791	507	273	117	41	35	1,863
9	..	..	3	38	287	194	108	48	24	14	716
10 and over	..	..	4	42	254	153	103	49	23	23	651
TOTAL	47	417	1,512	11,009	39,613	22,177	8,728	3,059	1,137	1,081	88,780
SELF-CONTAINED FLATS											
1	155	412	622	427	170	52	19	6	4	4	1,871
2	39	337	943	802	328	126	47	16	4	1	2,643
3	4	106	312	461	233	102	23	22	7	1	1,271
4	2	25	110	208	184	91	38	14	3	5	680
5	..	3	28	105	101	58	16	10	2	1	324
6	1	2	17	31	48	20	11	7	..	3	140
7	..	..	6	20	16	13	5	2	..	1	63
8	..	..	4	5	9	6	3	1	..	..	28
9	..	..	1	..	1	6	1	..	..	..	9
10 and over	..	..	..	1	..	1	3	1	..	1	7
TOTAL	201	885	2,043	2,060	1,090	475	166	79	20	17	7,036

TABLE 9. - NUMBER OF OCCUPIED PRIVATE HOUSES, SELF-CONTAINED FLATS AND OTHER PRIVATE DWELLINGS, BY NUMBER OF INMATES, AND NUMBER OF ROOMS PER DWELLING : TASMANIA, CENSUS, 30 JUNE 1966 - continued

Number of inmates per dwelling	Dwellings with rooms numbering										Total
	1	2	3	4	5	6	7	8	9	10 and over	
OTHER PRIVATE DWELLINGS											
1	565	414	193	60	33	26	11	5	1	2	1,310
2	93	148	183	70	35	21	5	3	1	..	559
3	25	76	94	52	25	11	..	..	..	1	284
4	19	30	32	37	19	10	2	3	1	..	153
5	9	6	27	7	17	3	3	..	1	3	76
6	4	7	11	9	9	6	3	..	..	..	49
7	..	1	2	4	5	3	..	..	..	..	15
8	..	1	3	3	2	2	..	..	..	..	11
9	..	..	..	3	1	..	..	..	..	..	4
10 and over	..	..	1	3	..	..	1	..	..	..	5
TOTAL	715	683	546	248	146	82	25	11	4	6	2,466
TOTAL OCCUPIED PRIVATE DWELLINGS											
1	754	1,032	1,274	2,137	2,825	1,601	569	184	69	75	10,520
2	142	630	1,606	4,504	8,320	4,962	1,773	566	220	211	22,934
3	30	215	664	2,751	7,624	4,220	1,548	533	185	210	17,980
4	22	77	306	2,032	9,011	4,649	1,742	592	201	193	18,825
5	10	17	145	1,009	6,452	3,362	1,361	521	205	148	13,230
6	5	10	66	484	3,531	2,039	933	342	127	127	7,664
7	..	3	20	210	1,741	1,032	501	195	66	67	3,835
8	..	1	11	103	802	515	276	118	41	35	1,902
9	..	..	4	41	289	200	109	48	24	14	729
10 and over	..	..	5	46	254	154	107	50	23	24	663
TOTAL	963	1,985	4,101	13,317	40,849	22,734	8,919	3,149	1,161	1,104	98,282

8. Nature of Occupancy

At the 1966 Census each householder in Tasmania was asked to state the nature of occupancy of the dwelling according to the following instructions.

"Indicate the basis on which the dwelling is occupied (mark with a cross in the appropriate box) -

Owner (including persons buying or paying off the dwelling) .. .. ☐

Tenant or Subtenant

of Housing Department of Tasmania .. .. ☐

of other Landlord .. .. ☐

Caretaker .. .. ☐

Other (please specify) ....."

At the 1961 Census persons paying interest only on a mortgage on the dwellings were instructed to enter "owner" but a person buying a house by regular payments including interest and principal was instructed to enter "purchaser by instalment". Despite these specific instructions it is probable that some "purchasers by instalment "described themselves on 1961 Census Schedules as "owners"especially in cases where they possessed the title to the property. However the extent of such mis-statements has not been measured. At the 1966 Census, as the two categories can be logically grouped, separate details for "owners" and "purchasers by instalment" were not collected.

TABLE 10. - NUMBER OF OCCUPIED PRIVATE HOUSES AND SELF-CONTAINED FLATS BY NATURE OF OCCUPANCY, NUMBERS AND PERCENTAGE DISTRIBUTION, TASMANIA, URBAN AND RURAL : CENSUSES, 1961 and 1966

Nature of occupancy	Census, 30 June 1961		Census, 30 June 1966					
			Urban					
	Total	Proportion of occupied private houses and flats	Metropolitan	Other	Rural	Total	Proportion of occupied private houses and flats	Intercensal increase or decrease
PRIVATE HOUSES								
Owner / Purchaser by instalments	59,123	74.09	21,589	26,132	18,693	66,414	74.81	7,291
Tenant of Housing Department	2,862	3.59	2,287	2,166	231	4,684	5.28	1,822
Other tenant	15,935	19.97	3,018	5,346	6,989	15,353	17.29	-582
Other methods of occupancy	1,629	2.04	219	401	1,085	1,705	1.92	76
Not stated	248	0.31	166	116	342	624	0.70	376
TOTAL	79,797	100.00	27,279	34,161	27,340	88,780	100.00	8,983
SELF-CONTAINED FLATS								
Owner / Purchaser by instalments	1,229	22.05	701	448	122	1,271	18.06	42
Tenant of Housing Department	362	6.49	372	83	4	459	6.52	97
Other tenant	3,825	68.62	2,671	2,202	228	5,101	72.50	1,276
Other methods of occupancy	141	2.53	63	58	35	156	2.22	15
Not stated	17	0.30	31	14	4	49	0.70	32
TOTAL	(a)5,574	100.00	3,838	2,805	393	7,036	100.00	1,462

(a) See note (b) to Table 1. Minus sign (-) denotes decrease.

9. Facilities

At the 1966 Census each householder was asked to state the facilities installed in the dwelling according to the following instructions.

State "Yes" or "No" whether the dwelling has the following facilities

(a) Gas — (i) Mains .....
(ii) Bottled .....

(b) Electricity — (i) Mains .....
(ii) Home generated .....

(c) Television Set .....

(d) Kitchen* .....

(e) Bathroom* .....

* If shared with another household add "S".

Data relating to kitchens and bathrooms was sought for office use only and has not been tabulated.

At the 1961 Census there was no specific provision on the Schedule for householders with a power supply other than mains (i.e. home generated electricity or bottled gas); it was anticipated that such dwellings would be included in either the gas or electricity category by householders. However, it is possible that at the 1961 Census a number of householders, whose dwellings had a non-mains source of power refrained from stating the facilities of their dwellings. The instructions were revised at the 1966 Census and provision was made for the specific inclusion of dwellings with a non-mains power supply.

TABLE 11. - NUMBER OF OCCUPIED PRIVATE HOUSES AND SELF-CONTAINED FLATS BY FACILITIES, URBAN AND RURAL : TASMANIA, CENSUSES, 1961 AND 1966

Facilities	Census, 30 June 1961 total	Census, 30 June 1966			
		Urban		Rural	Total
		Metro-politan	Other		
PRIVATE HOUSES					
Gas only	100	9	10	75	94
Electricity only	72,618	24,573	29,802	26,030	80,405
Gas and electricity	6,656	2,576	4,252	554	7,382
Neither gas nor electricity	1,705	30	39	543	612
Not stated	202	91	58	138	287
TOTAL	(a)81,281	27,279	34,161	27,340	88,780
Television set	19,505	22,988	27,669	19,735	70,392
SELF-CONTAINED FLATS					
Gas only	6	..	5	..	5
Electricity only	4,107	3,140	2,011	369	5,520
Gas and electricity	1,449	662	778	21	1,461
Neither gas nor electricity	3	..	1	2	3
Not stated	9	36	10	1	47
TOTAL	(b) 5,574	3,838	2,805	393	7,036
Television set	1,159	2,326	1,661	255	4,242

(a) Includes sheds, huts, etc. (b) See note (b) to Table 1.

NOTE. Dwellings for which electricity was not stated but which had television have been classified as having electricity and therefore included as such in this table.

10. Number of Motor Vehicles

At the 1966 Census each householder was asked to state the number of motor vehicles at the dwelling in accordance with the following instructions.

"State below the number of Motor Vehicles (excluding Motor Cycles and Scooters) used by members of this household that were garaged or parked at or near this dwelling for the night of Thursday, 30 June. If no motor vehicles, write "NIL"."

Information relating to number of motor vehicles was not sought at the 1961 Census.

Details of the number of motor vehicles were obtained only for private dwellings.

TABLE 12. - NUMBER OF OCCUPIED PRIVATE HOUSES AND SELF-CONTAINED FLATS, BY NUMBER OF MOTOR VEHICLES, URBAN AND RURAL : TASMANIA CENSUS, 30 JUNE 1966

Number of vehicles	Urban				Rural		Total	
	Metropolitan		Other					
	Houses	Flats	Houses	Flats	Houses	Flats	Houses	Flats
No vehicles	5,881	1,455	6,668	960	3,709	74	16,258	2,489
1 vehicle	14,854	1,823	19,024	1,455	14,381	224	48,259	3,502
2 vehicles	4,955	297	6,544	262	6,266	66	17,765	625
3 vehicles	783	34	1,173	51	1,770	13	3,726	98
4 or more vehicles	203	11	306	7	716	6	1,225	24
Not stated	603	218	446	70	498	10	1,547	298
TOTAL	27,279	3,838	34,161	2,805	27,340	393	88,780	7,036
TOTAL VEHICLES	28,002	2,568	36,990	2,166	35,482	424	100,474	5,158

11. Unoccupied Dwellings

For dwellings not occupied on the night of the Census, collectors were required to determine as many particulars as possible and to enter on the Schedule the reason why the dwelling was unoccupied.

Unoccupied dwellings include vacant dwellings available for sale or renting; dwellings such as weekenders or holiday homes and seasonal woerkers' quarters which were not occupied on Census night; dwellings normally occupied but whose occupants were temporarily absent on the night of the Census; newly completed dwellings whose owners or tenants had not entered into occupation on Census night; dwellings described as "to be demolished", "condemned","exhibition home", etc; and buildings constructed as dwellings but used for non-dwelling purposes on the night of the Census. The total number of unoccup dwellings does not, therefore, represent the number of vacant houses and flats available for sale or renting.

TABLE 13. - NUMBER OF UNOCCUPIED DWELLINGS, BY CLASS, URBAN AND RURAL TASMANIA, CENSUSES, 1961 AND 1966

Class of dwelling	Census, 30 June 1961 total	Census, 30 June 1966			
		Urban		Rural	Total
		Metro-politan	Other		
Private house	7,989	962	1,644	5,375	7,981
Self-contained flat	257	317	249	56	622
Other private dwellings (a)	74	28	58	1,844	1,930
Non-private dwellings (a)	47	4	8	255	267
Not stated	215	..	..	..	..
TOTAL UNOCCUPIED DWELLINGS	8,582	1,311	1,959	7,530	10,800

(a) The inter-censal increase in unoccupied other private and non-private dwellings is mainly the result of a better coverage at the 1966 Census of dwellings occupied for only a short period of time each year, such as shearers' huts, seasonal workers' quarters, etc.

LIST OF 1966 CENSUS PUBLICATIONS ISSUED

State	Field Count Statements	Census Bulletins							
		Summary of Pop.	Summary of Dwgs	Age x Marital Status	Industry x Age	O/S Born B'place x Nat'y	Industry x Occ.St.	Mar.St. x Age x Occ.St.	Pop./ Dwgs. x L.G.A's
		(1)	(2)	(3)	(4)	(5)	(6)	(7)	(8)
1 N.S.W.	No.6 22.12.66	13.10.67	14.2.69	8.3.68	10.4.68	14.2.68	22.5.68	9.5.68	13. 3.69
2 Vic.	No.7 10. 1.67	20.10.67	27.3.69	19.3.68	24.5.68	14.2.68	22.5.68	9.5.68	21. 2.69
3 Qld	No.8 19. 1.67	27.10.67	2.6.69	19.3.68	18.5.68	24.5.68	9.7.68	26.6.68	13.12.68
4 S.A.	No.9 20. 1.67	17.11.67	23.5.69	26.3.68	5.6.68	14.6.68	9.7.68	26.6.68	29.10.68
5 W.A.	No.10 24. 1.67	7.11.67	2.6.69	9.2.68	23.2.68	9.2.68	1.3.68	23.2.68	8. 5.68
6 Tas.	No.11 27. 1.67	2.11.67	12.6.69	1.3.68	10.4.68	6.3.68	26.3.68	19.3.68	26. 6.68
7 N.T.	No.12 10. 2.67	10.11.67		10.4.68	5.6.68	14.6.68	17.7.68	2.8.68	23. 8.68
8 A.C.T.	Nos.1&5 22. 7.66 and 2.12.66	11. 4.67	22.6.67	26.4.67	3.5.67	4.5.67	9.5.67	10.5.67	23. 6.67
9 Aust.	Nos.3&4 13.10.66 and 14.11.66	15.12.67	7.2.68 (Interim)	24.5.68	21.6.68	23.7.68	31.5.68	21.6.68	

F.C. Statement No.2 - Population: Nauru, Norfolk Island, Christmas Island and Cocos (Keeling) Islands - 22.7.66.

Census Bulletin No.10.1 - Summary of Population : Territory of Norfolk Island - 21.6.68
Census Bulletin No.11.1 - Summary of Population : Territory of Christmas Island - 25.10.68
Census Bulletin No.12.1 - Summary of Population : Territory of Cocos (Keeling) Islands - 25.10.68
Census Bulletin No.13.1 - Summary of Population : Nauru - 1.11.68
The Aboriginal Population (Revised Statement) : States and Territories of Australia - 27.11.67
The Aboriginal Population of Australia - Summary of Characteristics - 16.4.69

K.M. ARCHER
COMMONWEALTH STATISTICIAN

COMMONWEALTH BUREAU OF CENSUS AND STATISTICS
CANBERRA, A.C.T. 2600 12 JUNE 1969

NOTE. Inquiries concerning these statistics may be made in Canberra by telephoning 489066 Extension 232 or, in each State Capital, by telephoning the office of the Bureau of Census and Statistics.

COMMONWEALTH BUREAU OF CENSUS AND STATISTICS

CANBERRA, AUSTRALIA

To be treated as strictly CONFIDENTIAL and NOT to be published, broadcast or cabled before NOON on FRIDAY 1 MARCH 1968

CENSUS OF THE COMMONWEALTH OF AUSTRALIA

30 JUNE 1966

CENSUS BULLETIN NO. 6.3 - POPULATION : BY AGE AND MARITAL STATUS

TASMANIA

CONTENTS

Table		Page
..	Introduction	2
1.	Population, Percentage Distribution, by Marital Status within each Age Group : Census, 30 June 1966	3
2.	Population, Percentage Distribution, by each Age (grouped ages) within each Marital Status : Census, 30 June 1966 ..	4
3.	Males, by Age and Marital Status : Census, 30 June 1966 ..	5
4.	Females, by Age and Marital Status : Census, 30 June 1966	7
5.	Persons, by Age and Marital Status : Census, 30 June 1966	9
..	List of 1966 Census Publications issued	11

Introduction

Statistics of the characteristics of the population and of dwellings as compiled from Householder's Schedules of the Census of 30 June 1966 are being issued progressively in memeographed bulletins for each State and Territory.

Each bulletin will be allotted a two-figure code (e.g. 6.3). The first digit identifies the State and Territory concerned and follows the order used in Bureau publications, namely:

1 - New South Wales;
2 - Victoria;
3 - Queensland;
4 - South Australia;
5 - Western Australia;
6 - Tasmania;
7 - Northern Territory;
8 - Australian Capital Territory; and
9 - Australia

The second digit identifies the content of the bulletin, as follows:

1. Summary of population;
2. Summary of dwellings;
3. Ages of the population according to marital status;
4. Ages of the population according to industry;
5. Birthplaces of the overseas born population according to nationality;
6. Occupational status of the population according to industry;
7. Occupational status of the population according to age and marital status;
8. Population and dwellings in local government areas.

A list of the 1966 Census bulletins so far issued is contained on page 11.

Additional bulletins containing further cross-classifications and more detailed geographical data will be issued for Australia as a whole during 1968.

The figures published in this bulletin are final.

All tables in this bulletin exclude particulars of full-blood Aborigines. A statement containing details of the Aboriginal population enumerated at the 1966 Census was issued on 27 November 1967. An analysis is now being carried out of Aborigines at the 1966 Census. At a later date it is proposed to issue the results of this analysis in a publication which will include statistics of characteristics of Aborigines.

Persons having diplomatic immunity (diplomatic and home-based staff of diplomatic missions, and their families) are not included.

Any discrepancies between totals and sums of components in percentages in tables are due to rounding.

A statement of the procedure used to obtain details of age and of marital status of the population at the 1966 Census is contained in Census Bulletin 6.1 - "Summary of Population, Tasmania".

TABLE 1. - POPULATION, PERCENTAGE DISTRIBUTION, BY MARITAL STATUS WITHIN EACH AGE GROUP (a) : TASMANIA, CENSUS, 30 JUNE 1966

Age last birthday (years)	Total	Marital status					Total
		Never married	Married	Permanently separated (b)	Divorced	Widowed	
		%	%	%	%	%	%
MALES							
0 - 14	61,392	100.00	..	..	..	..	100.00
15 - 19	17,672	98.26	1.68	0.03	0.02	0.01	100.00
20 - 24	12,957	63.76	35.59	0.41	0.11	0.13	100.00
25 - 29	11,980	24.45	73.67	1.36	0.43	0.08	100.00
30 - 34	10,936	13.86	83.56	1.58	0.80	0.19	100.00
35 - 39	11,984	11.57	84.95	1.87	1.18	0.43	100.00
40 - 44	12,000	9.93	85.51	2.22	1.51	0.83	100.00
45 - 49	10,661	8.97	85.67	2.31	1.86	1.20	100.00
50 - 54	10,321	9.35	83.90	2.62	1.96	2.18	100.00
55 - 59	8,543	9.25	83.61	2.52	1.52	3.10	100.00
60 - 64	6,571	9.16	80.28	2.53	1.63	6.41	100.00
65 - 69	4,759	10.23	74.95	2.96	1.13	10.72	100.00
70 - 74	3,329	8.29	71.28	2.58	0.96	16.88	100.00
75 and over	4,275	8.19	54.81	1.89	0.73	34.39	100.00
Total	187,380	52.55	43.66	1.12	0.66	2.02	100.00
FEMALES							
0 - 14	58,764	100.00	..	..	..	..	100.00
15 - 19	17,210	90.06	9.73	0.12	0.02	0.07	100.00
20 - 24	12,703	33.54	64.85	1.24	0.20	0.17	100.00
25 - 29	11,304	9.07	87.93	1.80	0.67	0.53	100.00
30 - 34	10,223	5.41	90.47	2.19	1.16	0.76	100.00
35 - 39	10,983	4.90	89.99	2.29	1.28	1.53	100.00
40 - 44	11,522	5.05	88.27	2.37	1.65	2.66	100.00
45 - 49	10,323	5.73	84.85	2.79	1.76	4.87	100.00
50 - 54	9,777	6.81	79.95	2.22	1.85	9.16	100.00
55 - 59	8,003	8.36	72.42	2.30	1.84	15.08	100.00
60 - 64	6,513	10.82	61.29	2.40	1.43	24.06	100.00
65 - 69	5,616	12.36	50.20	1.66	1.10	34.69	100.00
70 - 74	4,704	12.59	37.10	1.62	0.89	47.81	100.00
75 and over	6,391	14.24	19.31	0.88	0.49	65.09	100.00
Total	184,036	46.76	44.19	1.20	0.70	7.16	100.00
PERSONS							
0 - 14	120,156	100.00	..	..	..	..	100.00
15 - 19	34,882	94.21	5.65	0.07	0.02	0.04	100.00
20 - 24	25,660	48.80	50.08	0.82	0.15	0.15	100.00
25 - 29	23,284	16.98	80.60	1.57	0.55	0.30	100.00
30 - 34	21,159	9.78	86.90	1.88	0.98	0.47	100.00
35 - 39	22,967	8.38	87.36	2.07	1.23	0.95	100.00
40 - 44	23,522	7.54	86.86	2.29	1.58	1.73	100.00
45 - 49	20,984	7.37	85.26	2.54	1.81	3.01	100.00
50 - 54	20,098	8.12	81.98	2.42	1.91	5.58	100.00
55 - 59	16,546	8.82	78.20	2.41	1.67	8.90	100.00
60 - 64	13,084	9.99	70.83	2.46	1.53	15.19	100.00
65 - 69	10,375	11.38	61.55	2.26	1.12	23.69	100.00
70 - 74	8,033	10.81	51.26	2.02	0.92	34.99	100.00
75 and over	10,666	11.81	33.54	1.28	0.58	52.78	100.00
TOTAL	371,416	49.68	43.92	1.16	0.68	4.57	100.00

(a) Recorded ages adjusted by distribution of ages "not stated".
(b) Legally or otherwise.

TABLE 2. - POPULATION, PERCENTAGE DISTRIBUTION, BY EACH AGE (GROUPED AGES) (a) WITHIN EACH MARITAL STATUS : TASMANIA, CENSUS, 30 JUNE 1966

Age last birthday (years)	Total	Marital status					Total
		Never married	Married	Permanently separated (b)	Divorced	Widowed	
		%	%	%	%	%	%
MALES							
0 - 14	61,392	62.35	..	..	..	..	32.76
15 - 19	17,672	17.63	0.36	0.29	0.24	0.05	9.43
20 - 24	12,957	8.39	5.64	2.54	1.14	0.45	6.91
25 - 29	11,980	2.97	10.79	7.80	4.22	0.26	6.39
30 - 34	10,936	1.54	11.17	8.28	7.14	0.56	5.84
35 - 39	11,984	1.41	12.44	10.72	11.44	1.35	6.40
40 - 44	12,000	1.21	12.54	12.73	14.68	2.64	6.40
45 - 49	10,661	0.97	11.16	11.77	16.06	3.38	5.69
50 - 54	10,321	0.98	10.58	12.92	16.38	5.95	5.51
55 - 59	8,543	0.80	8.73	10.29	10.54	7.01	4.56
60 - 64	6,571	0.61	6.45	7.94	8.68	11.13	3.51
65 - 69	4,759	0.49	4.36	6.75	4.38	13.48	2.54
70 - 74	3,329	0.28	2.90	4.11	2.60	14.86	1.78
75 and over	4,275	0.36	2.86	3.88	2.51	38.87	2.28
Total	187,380	100.00	100.00	100.00	100.00	100.00	100.00
FEMALES							
0 - 14	58,764	68.29	..	..	..	..	31.93
15 - 19	17,210	18.01	2.06	0.91	0.31	0.09	9.35
20 - 24	12,703	4.95	10.13	7.18	1.93	0.16	6.90
25 - 29	11,304	1.19	12.22	9.23	5.88	0.46	6.14
30 - 34	10,223	0.64	11.37	10.18	9.20	0.59	5.55
35 - 39	10,983	0.63	12.15	11.45	10.90	1.28	5.97
40 - 44	11,522	0.68	12.51	12.41	14.69	2.33	6.26
45 - 49	10,323	0.69	10.77	13.09	14.08	3.82	5.61
50 - 54	9,777	0.77	9.61	9.86	14.00	6.80	5.31
55 - 59	8,003	0.78	7.13	8.36	11.37	9.16	4.35
60 - 64	6,513	0.82	4.91	7.09	7.19	11.89	3.54
65 - 69	5,616	0.81	3.47	4.23	4.80	14.78	3.05
70 - 74	4,704	0.69	2.15	3.45	3.25	17.07	2.56
75 and over	6,391	1.06	1.52	2.55	2.40	31.57	3.47
Total	184,036	100.00	100.00	100.00	100.00	100.00	100.00
PERSONS							
0 - 14	120,156	65.12	..	..	..	..	32.35
15 - 19	34,882	17.81	1.21	0.61	0.28	0.08	9.39
20 - 24	25,660	6.79	7.88	4.92	1.54	0.22	6.91
25 - 29	23,284	2.14	11.51	8.53	5.07	0.41	6.27
30 - 34	21,159	1.12	11.27	9.25	8.19	0.58	5.70
35 - 39	22,967	1.04	12.30	11.10	11.16	1.29	6.18
40 - 44	23,522	0.96	12.52	12.56	14.69	2.40	6.33
45 - 49	20,984	0.84	10.97	12.45	15.04	3.72	5.65
50 - 54	20,098	0.88	10.10	11.35	15.16	6.61	5.41
55 - 59	16,546	0.79	7.93	9.30	10.97	8.68	4.46
60 - 64	13,084	0.71	5.68	7.51	7.92	11.72	3.52
65 - 69	10,375	0.64	3.91	5.45	4.59	14.49	2.79
70 - 74	8,033	0.47	2.52	3.78	2.93	16.58	2.16
75 and over	10,666	0.68	2.19	3.19	2.45	33.20	2.87
TOTAL	371,416	100.00	100.00	100.00	100.00	100.00	100.00

(a) Recorded ages adjusted by distribution of ages "not stated".

(b) Legally or otherwise.

TABLE 3. - MALES, BY AGE (a) AND MARITAL STATUS : TASMANIA CENSUS, 30 JUNE 1966

Age last birthday (years)	Marital status					
	Never married	Married	Married but permanently separated (b)	Divorced	Widowed	Total
0 - 14	61,392	..	..	..	..	61,392
15	3,670	..	..	..	..	3,670
16	3,659	..	..	..	..	3,659
17	3,290	4	1	..	..	3,295
18	3,265	67	..	1	1	3,334
19	3,480	226	5	2	1	3,714
15 - 19	17,364	297	6	3	2	17,672
20	2,332	339	2	1	2	2,676
21	1,893	623	5	3	1	2,525
22	1,814	1,002	13	2	4	2,835
23	1,232	1,214	15	4	5	2,470
24	990	1,434	18	4	5	2,451
20 - 24	8,261	4,612	53	14	17	12,957
25	842	1,616	26	7	3	2,494
26	685	1,714	38	4	1	2,442
27	564	1,806	25	9	..	2,404
28	458	1,839	36	14	4	2,351
29	380	1,851	38	18	2	2,289
25 - 29	2,929	8,826	163	52	10	11,980
30	351	1,729	34	11	1	2,126
31	301	1,756	30	19	3	2,109
32	315	1,864	33	16	6	2,234
33	280	1,875	43	22	5	2,225
34	269	1,914	33	20	6	2,242
30 - 34	1,516	9,138	173	88	21	10,936
35	302	1,989	36	19	10	2,356
36	288	2,023	48	29	7	2,395
37	258	2,007	45	31	7	2,348
38	266	2,043	48	24	6	2,387
39	273	2,119	47	38	21	2,498
35 - 39	1,387	10,181	224	141	51	11,984
40	284	2,122	59	36	15	2,516
41	227	2,011	48	29	15	2,330
42	269	2,072	55	31	16	2,443
43	214	2,101	56	50	31	2,452
44	198	1,955	48	35	23	2,259
40 - 44	1,192	10,261	266	181	100	12,000
45	216	1,974	54	39	25	2,308
46	185	1,910	45	42	23	2,205
47	174	1,657	46	30	20	1,927
48	203	1,747	56	43	31	2,080
49	178	1,845	45	44	29	2,141
45 - 49	956	9,133	246	198	128	10,661
50	204	1,768	44	35	31	2,082
51	180	1,672	67	46	39	2,004
52	194	1,859	63	39	62	2,217
53	187	1,704	49	47	48	2,035
54	200	1,656	47	35	45	1,983
50 - 54	965	8,659	270	202	225	10,321
55	150	1,561	50	26	44	1,831
56	182	1,561	38	29	37	1,847
57	167	1,299	39	27	55	1,587
58	158	1,383	48	27	62	1,678
59	133	1,339	40	21	67	1,600
55 - 59	790	7,143	215	130	265	8,543

For footnotes see end of Table.

TABLE 3. - MALES, BY AGE (a) AND MARITAL STATUS : TASMANIA CENSUS, 30 JUNE 1966 - continued

Age last birthday (years)	Marital status					
	Never married	Married	Married but permanently separated (b)	Divorced	Widowed	Total
60	126	1,206	46	26	78	1,482
61	111	1,143	28	32	76	1,390
62	120	1,023	38	18	75	1,274
63	127	976	26	17	101	1,247
64	118	927	28	14	91	1,178
60 - 64	602	5,275	166	107	421	6,571
65	123	892	39	10	115	1,179
66	111	792	34	16	93	1,046
67	74	653	21	9	97	854
68	90	628	18	10	98	844
69	89	602	29	9	107	836
65 - 69	487	3,567	141	54	510	4,759
70	65	521	19	11	107	723
71	51	489	21	6	107	674
72	48	487	21	3	121	680
73	54	425	16	6	101	602
74	58	451	9	6	126	650
70 - 74	276	2,373	86	32	562	3,329
75	58	380	14	4	129	585
76	38	350	11	5	133	537
77	37	286	9	2	131	465
78	41	276	10	2	128	457
79	25	203	7	3	122	360
75 - 79	199	1,495	51	16	643	2,404
80	32	162	7	2	117	320
81	19	161	7	5	90	282
82	23	126	4	..	93	246
83	16	93	2	1	82	194
84	10	88	3	4	88	193
80 - 84	100	630	23	12	470	1,235
85	11	61	2	1	75	150
86	9	49	..	1	63	122
87	11	34	1	..	52	98
88	4	25	1	..	42	72
89	4	15	2	..	26	47
85 - 89	39	184	6	2	258	489
90	2	10	..	..	20	32
91	3	6	..	..	21	30
92	4	2	..	..	16	22
93	..	8	1	..	17	26
94	3	3	..	..	7	13
90 - 94	12	29	1	..	81	123
95	..	4	..	..	4	8
96	..	1	..	1	4	6
97	..	..	..	..	3	3
98	..	..	..	..	3	3
99	..	..	..	..	1	1
95 - 99	..	5	..	1	15	21
100 and over	..	..	..	..	3	3
TOTAL	98,467	81,808	2,090	1,233	3,782	187,380

(a) Recorded ages adjusted by distribution of ages "not stated". (b) Legally or otherwise.

TABLE 4. - FEMALES, BY AGE (a) AND MARITAL STATUS : TASMANIA CENSUS, 30 JUNE 1966

Age last birthday (years)	Marital status					
	Never married	Married	Married but permanently separated (b)	Divorced	Widowed	Total
0 - 14	58,764	..	..	..	..	58,764
15	3,542	3	..	..	..	3,545
16	3,439	59	..	..	1	3,499
17	3,223	181	1	1	1	3,407
18	2,809	494	8	1	2	3,314
19	2,487	937	11	2	8	3,445
15 - 19	15,500	1,674	20	4	12	17,210
20	1,530	1,136	17	1	4	2,688
21	1,071	1,557	25	6	1	2,660
22	743	1,776	32	5	2	2,558
23	523	1,825	37	6	9	2,400
24	394	1,944	47	7	5	2,397
20 - 24	4,261	8,238	158	25	21	12,703
25	273	1,951	41	14	11	2,290
26	224	2,006	38	13	11	2,292
27	197	1,969	36	10	11	2,223
28	176	2,026	43	19	11	2,275
29	155	1,988	45	20	16	2,224
25 - 29	1,025	9,940	203	76	60	11,304
30	151	1,925	42	22	10	2,150
31	105	1,724	41	17	19	1,906
32	106	1,856	46	30	17	2,055
33	94	1,889	42	26	13	2,064
34	97	1,855	53	24	19	2,048
30 - 34	553	9,249	224	119	78	10,223
35	125	1,998	44	26	26	2,219
36	104	2,018	47	31	27	2,227
37	101	1,872	56	20	33	2,082
38	103	2,050	53	31	37	2,274
39	105	1,946	52	33	45	2,181
35 - 39	538	9,884	252	141	168	10,983
40	124	2,110	68	45	43	2,390
41	99	1,959	49	37	46	2,190
42	121	2,002	57	41	67	2,288
43	119	2,044	41	40	74	2,318
44	119	2,055	58	27	77	2,336
40 - 44	582	10,170	273	190	307	11,522
45	118	1,990	49	39	88	2,284
46	123	1,888	66	31	101	2,209
47	110	1,561	56	33	85	1,845
48	117	1,628	56	39	101	1,941
49	123	1,692	61	40	128	2,044
45 - 49	591	8,759	288	182	503	10,323
50	138	1,697	49	29	137	2,050
51	128	1,605	36	44	168	1,981
52	145	1,626	52	26	188	2,037
53	126	1,514	43	47	210	1,940
54	129	1,375	37	35	193	1,769
50 - 54	666	7,817	217	181	896	9,777
55	132	1,324	49	37	205	1,747
56	119	1,281	37	39	232	1,708
57	152	1,112	33	22	262	1,581
58	133	1,082	36	26	258	1,535
59	133	997	29	23	250	1,432
55 - 59	669	5,796	184	147	1,207	8,003

For footnotes see end of table.

TABLE 4. - FEMALES, BY AGE (a) AND MARITAL STATUS : TASMANIA CENSUS, 30 JUNE 1966 - continued

Age last birthday (years)	Marital status					
	Never married	Married	Married but permanently separated (b)	Divorced	Widowed	Total
60	147	1,001	29	29	304	1,510
61	144	754	15	15	261	1,189
62	142	860	42	13	322	1,379
63	139	736	37	19	342	1,273
64	133	641	33	17	338	1,162
60 - 64	705	3,992	156	93	1,567	6,513
65	144	730	26	21	380	1,301
66	145	650	21	9	414	1,239
67	143	486	19	11	348	1,007
68	135	485	11	14	394	1,039
69	127	468	16	7	412	1,030
65 - 69	694	2,819	93	62	1,948	5,616
70	139	435	19	6	444	1,043
71	87	372	14	8	395	876
72	119	366	16	10	430	941
73	127	313	13	10	492	955
74	120	259	14	8	488	889
70 - 74	592	1,745	76	42	2,249	4,704
75	106	238	8	4	434	790
76	108	210	9	6	428	761
77	83	181	7	4	438	713
78	89	132	11	5	395	632
79	86	103	7	4	343	543
75 - 79	472	864	42	23	2,038	3,439
80	79	93	3	4	300	479
81	52	64	..	1	285	402
82	50	38	4	1	268	361
83	55	51	2	..	268	376
84	38	36	2	1	180	257
80 - 84	274	282	11	7	1,301	1,875
85	42	21	2	1	154	220
86	26	16	..	..	161	203
87	19	16	..	..	121	156
88	13	14	..	..	107	134
89	21	4	1	..	58	84
85 - 89	121	71	3	1	601	797
90	8	5	..	..	61	74
91	12	3	..	..	44	59
92	9	3	..	..	30	42
93	5	1	..	..	23	29
94	2	3	..	..	19	24
90 - 94	36	15	..	..	177	228
95	6	..	..	..	12	18
96	1	..	..	..	11	12
97	..	1	..	..	7	8
98	..	..	..	..	3	3
99	..	1	..	..	5	6
95 - 99	7	2	..	..	38	47
100 and over	..	..	..	..	5	5
TOTAL	86,050	81,317	2,200	1,293	13,176	184,036

(a) Recorded ages adjusted by distribution of ages "not stated".

(b) Legally or otherwise.

TABLE 5. - PERSONS, BY AGE (a) AND MARITAL STATUS : TASMANIA CENSUS, 30 JUNE 1966

Age last birthday (years)	Marital status					
	Never married	Married	Married but permanently separated (b)	Divorced	Widowed	Total
0 - 14	120,156	..	..	..	..	120,156
15	7,212	3	..	..	..	7,215
16	7,098	59	..	..	1	7,158
17	6,513	185	2	1	1	6,702
18	6,074	561	8	2	3	6,648
19	5,967	1,163	16	4	9	7,159
15 - 19	32,864	1,971	26	7	14	34,882
20	3,862	1,475	19	2	6	5,364
21	2,964	2,180	30	9	2	5,185
22	2,557	2,778	45	7	6	5,393
23	1,755	3,039	52	10	14	4,870
24	1,384	3,378	65	11	10	4,848
20 - 24	12,522	12,850	211	39	38	25,660
25	1,115	3,567	67	21	14	4,784
26	909	3,720	76	17	12	4,734
27	761	3,775	61	19	11	4,627
28	634	3,865	79	33	15	4,626
29	535	3,839	83	38	18	4,513
25 - 29	3,954	18,766	366	128	70	23,284
30	502	3,654	76	33	11	4,276
31	406	3,480	71	36	22	4,015
32	421	3,720	79	46	23	4,289
33	374	3,764	85	48	18	4,289
34	366	3,769	86	44	25	4,290
30 - 34	2,069	18,387	397	207	99	21,159
35	427	3,987	80	45	36	4,575
36	392	4,041	95	60	34	4,622
37	359	3,879	101	51	40	4,430
38	369	4,093	101	55	43	4,661
39	378	4,065	99	71	66	4,679
35 - 39	1,925	20,065	476	282	219	22,967
40	408	4,232	127	81	58	4,906
41	326	3,970	97	66	61	4,520
42	390	4,074	112	72	83	4,731
43	333	4,145	97	90	105	4,770
44	317	4,010	106	62	100	4,595
40 - 44	1,774	20,431	539	371	407	23,522
45	334	3,964	103	78	113	4,592
46	308	3,798	111	73	124	4,414
47	284	3,218	102	63	105	3,772
48	320	3,375	112	82	132	4,021
49	301	3,537	106	84	157	4,185
45 - 49	1,547	17,892	534	380	631	20,984
50	342	3,465	93	64	168	4,132
51	308	3,277	103	90	207	3,985
52	339	3,485	115	65	250	4,254
53	313	3,218	92	94	258	3,975
54	329	3,031	84	70	238	3,752
50 - 54	1,631	16,476	487	383	1,121	20,098
55	282	2,885	99	63	249	3,578
56	301	2,842	75	68	269	3,555
57	319	2,411	72	49	317	3,168
58	291	2,465	84	53	320	3,213
59	266	2,336	69	44	317	3,032
55 - 59	1,459	12,939	399	277	1,472	16,546

For footnotes see end of Table.

TABLE 5. - PERSONS, BY AGE (a) AND MARITAL STATUS : TASMANIA CENSUS, 30 JUNE 1966 - continued

Age last birthday (years)	Marital status					
	Never married	Married	Married but permanently separated (b)	Divorced	Widowed	Total
60	273	2,207	75	55	382	2,992
61	255	1,897	43	47	337	2,579
62	262	1,883	80	31	397	2,653
63	266	1,712	63	36	443	2,520
64	251	1,568	61	31	429	2,340
60 - 64	1,307	9,267	322	200	1,988	13,084
65	267	1,622	65	31	495	2,480
66	256	1,442	55	25	507	2,285
67	217	1,139	40	20	445	1,861
68	225	1,113	29	24	492	1,883
69	216	1,070	45	16	519	1,866
65 - 69	1,181	6,386	234	116	2,458	10,375
70	204	956	38	17	551	1,766
71	138	861	35	14	502	1,550
72	167	853	37	13	551	1,621
73	181	738	29	16	593	1,557
74	178	710	23	14	614	1,539
70 - 74	868	4,118	162	74	2,811	8,033
75	164	618	22	8	563	1,375
76	146	560	20	11	561	1,298
77	120	467	16	6	569	1,178
78	130	408	21	7	523	1,089
79	111	306	14	7	465	903
75 - 79	671	2,359	93	39	2,681	5,843
80	111	255	10	6	417	799
81	71	225	7	6	375	684
82	73	164	8	1	361	607
83	71	144	4	1	350	570
84	48	124	5	5	268	450
80 - 84	374	912	34	19	1,771	3,110
85	53	82	4	2	229	370
86	35	65	..	1	224	325
87	30	50	1	..	173	254
88	17	39	1	..	149	206
89	25	19	3	..	84	131
85 - 89	160	255	9	3	859	1,286
90	10	15	..	..	81	106
91	15	9	..	..	65	89
92	13	5	..	..	46	64
93	5	9	1	..	40	55
94	5	6	..	..	26	37
90 - 94	48	44	1	..	258	351
95	6	4	..	..	16	26
96	1	1	..	1	15	18
97	..	1	..	..	10	11
98	..	..	..	..	6	6
99	..	1	..	..	6	7
95 - 99	7	7	..	1	53	68
100 and over	..	..	..	..	8	8
TOTAL	184,517	163,125	4,290	2,526	16,958	371,416

(a) Recorded ages adjusted by distribution of ages "not stated".

(b) Legally or otherwise.

LIST OF 1966 CENSUS PUBLICATIONS ISSUED

State	Field Count Statements	Census Bulletins							
		Summary of Pop.	Summary of Dwgs.	Age x Marital Status	Industry x Age	O/S Born B'place x Nat'y.	Industry x Occ. St.	Mar. St. x Age x Occ. St.	Pop./Dwgs. x L.G.As.
		(1)	(2)	(3)	(4)	(5)	(6)	(7)	(8)
1 N.S.W.	No. 6 22.12.66	13.10.67				14.2.68			
2 Vic.	No. 7 10. 1.67	20.10.67				14.2.68			
3 Qld	No. 8 19. 1.67	27.10.67							
4 S.A.	No. 9 20. 1.67	17.11.67							
5 W.A.	No. 10 24. 1.67	2.11.67		9.2.68	23.2.68	9.2.68	1.3.68	23.2.68	
6 Tas.	No. 11 27. 1.67	2.11.67		1.3.68					
7 N.T.	No. 12 10. 2.67	10.11.67							
8 A.C.T.	Nos. 1 & 5 22. 7.66 and 2.12.66	11. 4.67	22. 6.67	26. 4.67	3. 5.67	4. 5.67	9. 5.67	10. 5.67	23. 6.67
9 Aust.	Nos. 3 & 4 13.10.66 and 14.11.66	15.12.67	7. 2.68 (Interim)						
10 Ext. Terr's	No. 2 22. 7.66								

J. P. O'NEILL
ACTING COMMONWEALTH STATISTICIAN

COMMONWEALTH BUREAU OF CENSUS AND STATISTICS

CANBERRA, A.C.T. 2600 1 MARCH 1968

NOTE. Inquiries concerning these statistics may be made in Canberra by telephoning 4 1971 Extension 25 or, in each State Capital by telephoning the office of the Bureau of Census and Statistics.

COMMONWEALTH BUREAU OF CENSUS AND STATISTICS

CANBERRA, AUSTRALIA

To be treated as strictly CONFIDENTIAL and NOT to be published, broadcast or cabled before 6 P.M. on WEDNESDAY 10 APRIL 1968

CENSUS OF THE COMMONWEALTH OF AUSTRALIA

30 JUNE 1966

CENSUS BULLETIN NO. 6.4 - POPULATION : BY INDUSTRY AND AGE

TASMANIA

CONTENTS

Table		Page
..	Introduction	2
..	Explanatory Notes	3
1.	Population, by Industry (major groups) and Age (grouped ages) Census, 30 June 1966	5
2.	Males, by Industry (sub-groups) and Age (grouped ages) Census, 30 June 1966	8
3.	Females, by Industry (sub-groups) and Age (grouped ages) Census, 30 June 1966	11
4.	Persons, by Industry (sub-groups) and Age (grouped ages) Census, 30 June 1966	14
..	List of 1966 Census Publications issued ..	17

Introduction

Statistics of the characteristics of the population and of dwellings as compiled from Householder's Schedules of the Census of 30 June 1966 are being issued progressively in mimeographed bulletins for each State and Territory.

Each bulletin will be allotted a two-figure code (e.g. 6.4). The first digit identifies the State and Territory concerned and follows the order used in Bureau publications, namely:

1 - New South Wales;
2 - Victoria;
3 - Queensland;
4 - South Australia;
5 - Western Australia;
6 - Tasmania;
7 - Northern Territory;
8 - Australian Capital Territory; and
9 - Australia

The second digit identifies the content of the bulletin, as follows:

1. Summary of population;
2. Summary of dwellings;
3. Ages of the population according to marital status;
4. Ages of the population according to industry;
5. Birthplaces of the overseas born population according to nationality;
6. Occupational status of the population according to industry;
7. Occupational status of the population according to age and marital status;
8. Population and dwellings in local government areas.

A list of the 1966 Census bulletins so far issued is contained on page 17.

Additional bulletins containing further cross-classifications and more detailed geographical data will be issued for Australia as a whole during 1968.

The figures published in this bulletin are final.

All tables in this bulletin exclude particulars of full-blood Aborigines. A statement containing details of the Aboriginal population enumerated at the 1966 Census was issued on 27 November 1967. An analysis is now being carried out of Aborigines at the 1966 Census. At a later date it is proposed to issue the results of this analysis in a publication which will include statistics of characteristics of Aborigines.

Persons having diplomatic immunity (diplomatic and home-based staff of diplomatic missions, and their families) are not included.

Any discrepancies between totals and sums of components in percentages in tables are due to rounding.

EXPLANATORY NOTES

Work Force

At the 1961 and previous Censuses the work force was determined as:

> "Those who are engaged in an industry, business, profession, trade or service at the time of the Census (including those on long service leave, etc.) ....."; and
>
> "..... those out of a job at time of the Census but who are usually engaged in an industry, business, profession, trade or service ....."

2. At the 1966 Census an additional set of four questions was asked in order to obtain information on the basis of which the work force could be determined more precisely. The questions were as follows.

> "Did the person have a job or business of any kind last week (even though he may have been temporarily absent from it)? ANSWER "YES" or "NO"."
>
> "Did the person do any work at all last week for payment or profit? ANSWER "YES" or "NO". Persons working without pay as a helper in a "family business" or farm and members of the clergy and of religious orders (other than purely contemplative orders) should answer "YES" to this question. Persons doing only unpaid housework should answer "NO"."
>
> "Was the person temporarily laid off by his employer without pay for the whole of last week? ANSWER "YES" or "NO"."
>
> "Did the person look for work last week? ANSWER "YES" or "NO". (Note. "Looking for work" means (i) being registered with Commonwealth Employment Service, or (ii) approaching prospective employers, or (iii) placing or answering advertisements, or (iv) writing letters of application, or (v) awaiting the result of recent applications)."

3. The work force includes all persons for whom the answer "yes" was given to any one of these four questions. Except that persons helping but not receiving wages or a salary who usually worked less than 15 hours a week were excluded from the work force.

4. This approach conforms closely to the recommendations of the Eighth International Conference of Labour Statisticians held in Geneva in 1954 and the information so obtained has been used in determining the work force for the purposes of the 1966 Census.

5. The net effect of the new definition is to include approximately 4,100 additional persons in the Tasmanian work force i.e. a proportionate increase in the Tasmanian work force of approximately 2.9 per cent. The major factor in this change was females working part-time (sometimes for only a few hours a week) some of whom, in 1961, did not consider themselves as "..... engaged in an industry, business, profession, trade or service."

Industry

6. Persons in the work force were asked to state industry in accordance with the following instructions.

> "State the exact branch of industry, business or service in which mainly engaged last week, using two or more words where possible. For example, "Dairy Farming", "Coal Mining", "Woollen Mills", "Retail Grocery", "Road Construction", etc. Employees should state the industry of their employer. For example, a carpenter employed by a coal mining company should state "Coal Mining". If employed by a Government Department or other public body, state also its name. For paid housekeepers and domestic servants in private households, write "P.H."."

7. From the answers to this question, persons were classified according to the Bureau's "Classification of Industries" which provides for each person to be classified according to the nature of the business in which mainly engaged, regardless of whether operated by a government authority, corporation or individual.

8. The precise classification of persons in the work force according to occupation and industry is extremely difficult but subject to continuing efforts to improve the quality of the data from census to census. Consequently the comparison of data compiled at the 1966 Census with that obtained at previous censuses is not only influenced by changes in the definition and content of the work force but by the different responses which may have been evoked by efforts to improve the questions on the Census Schedule, and by some changes in coding rules designed to rectify known deficiencies in the data. Classification is difficult mainly because of the problem of conveying through a printed form the exact nature of the information required (e.g. the conceptual difference between 'occupation' and 'industry') and the consequential inadequacy of many replies.

9. It is not intended to revise any of the statistics contained in this bulletin. However, it is proposed to undertake a detailed analysis of the industry information obtained at the 1966 Census to evaluate the precision of the data and as an aid to the framing of classifications and the wording of instructions for the 1971 Census.

Age

At the 1966 Census persons were asked to state age in accordance with the following instructions.

> "State age in years and completed months. If aged under one year, state age in completed months (for example, a child of eleven months should be shown as "0" years "11" months). If aged under one month, write "0" years "0" months."

This question is more specific than that asked at the 1961 Census, which sought "age last birthday" (in years). The change should overcome some mis-statement of age due to rounding. Similarly, it is expected that confusion in the reporting of ages of young children (which are conventionally thought of in "months" up to the age of about two years) should now be largely obviated.

12. Prior to the 1954 Census ages "not stated" were tabulated as such for urban and rural sections of each State and later distributed to specific ages in accordance with the frequency of stated ages. In the 1954 and later Censuses, "not stated" ages were individually estimated prior to tabulation by firstly establishing the minimum range of ages within which the "not stated" age most probably lay (as indicated by other information supplied in the Householder's Schedule) and by then selecting an age from within that range from a table of random ages according to sex. This table had been compiled previously using the latest estimates of the age distribution of the population which were available at the time.

13. The proportion of persons who failed to state an age is very small.

TABLE 1. - POPULATION, BY INDUSTRY (MAJOR GROUPS) AND AGE (GROUPED AGES) : TASMANIA

CENSUS, 30 JUNE 1966

Industry (major group) (a)	Age last birthday (years)											Total
	15-19	20-24	25-29	30-34	35-39	40-44	45-49	50-54	55-59	60-64	65 and over	
MALES												
Primary production	1,617	1,331	1,321	1,298	1,491	1,589	1,477	1,565	1,315	980	1,070	15,054
Mining and quarrying	285	420	468	375	373	324	264	300	219	153	64	3,245
Manufacturing	3,634	3,348	3,058	2,683	2,933	2,841	2,505	2,325	1,927	1,292	563	27,109
Electricity, gas, water and sanitary services (production, supply and maintenance)	296	353	410	376	444	460	433	395	329	213	34	3,743
Building and construction	1,524	1,731	1,585	1,497	1,651	1,673	1,321	1,197	951	643	183	13,956
Transport and storage	458	749	857	945	1,048	992	986	942	662	513	142	8,294
Communication	405	400	324	277	299	366	303	229	188	105	11	2,907
Finance and property	478	421	333	293	294	229	211	195	205	107	80	2,846
Commerce	2,152	1,743	1,617	1,446	1,521	1,429	1,240	1,192	865	581	408	14,194
Public authority (n.e.i.) and defence services	442	512	410	346	420	527	395	377	266	190	56	3,941
Community and business services (including professional)	306	874	935	815	864	788	647	611	493	348	252	6,933
Amusement, hotels and other accommodation, cafes, personal service, etc.	250	270	297	295	341	345	335	358	336	217	198	3,242
Other industries	..	1	..	1	1	..	..	..	..	..	..	3
Industry inadequately described or not stated	329	156	80	59	60	68	79	75	63	45	77	1,091
TOTAL IN THE WORK FORCE	12,176	12,309	11,695	10,706	11,740	11,631	10,196	9,761	7,819	5,387	3,138	106,558

For footnote see end of Table.

TABLE 1. - POPULATION, BY INDUSTRY (MAJOR GROUPS) AND AGE (GROUPED AGES) : TASMANIA

CENSUS, 30 JUNE 1966 - continued

Industry (major group) (a)	Age last birthday (years)											Total
	15-19	20-24	25-29	30-34	35-39	40-44	45-49	50-54	55-59	60-64	65 and over	
FEMALES												
Primary production	131	118	158	194	232	300	258	276	197	128	169	2,161
Mining and quarrying	45	19	15	8	4	7	11	5	8	5	1	128
Manufacturing	1,841	1,072	540	475	684	765	580	446	305	103	39	6,850
Electricity, gas, water and sanitary services (production, supply and maintenance)	85	59	13	10	19	18	17	20	12	3	2	258
Building and construction	43	35	39	42	48	45	31	25	14	6	5	333
Transport and storage	119	125	53	55	42	49	53	25	23	15	7	566
Communication	307	177	65	55	75	83	73	50	50	27	22	984
Finance and property	840	418	94	58	72	78	42	51	39	17	11	1,720
Commerce	2,645	1,148	577	586	777	852	781	667	406	200	138	8,777
Public authority (n.e.i.) and defence services	525	330	94	67	84	123	109	92	87	22	23	1,556
Community and business services (including professional)	2,211	2,002	981	754	891	1,020	896	825	598	220	157	10,555
Amusement, hotels and other accommodation, cafes, personal service, etc.	1,030	562	352	370	489	552	515	481	344	184	158	5,037
Other industries	..	..	..	..	..	..	1	..	..	..	..	1
Industry inadequately described or not stated	475	209	146	132	154	167	166	133	122	74	61	1,839
TOTAL IN THE WORK FORCE	10,297	6,274	3,127	2,806	3,571	4,059	3,533	3,096	2,205	1,004	793	40,765

For footnote see end of Table.

TABLE 1. - POPULATION, BY INDUSTRY (MAJOR GROUPS) AND AGE (GROUPED AGES) : TASMANIA

CENSUS, 30 JUNE 1966 - continued

Industry (major group) (a)	Age last birthday (years)											Total
	15-19	20-24	25-29	30-34	35-39	40-44	45-49	50-54	55-59	60-64	65 and over	
	PERSONS											
Primary production	1,748	1,449	1,479	1,492	1,723	1,889	1,735	1,841	1,512	1,108	1,239	17,215
Mining and quarrying	330	439	483	383	377	331	275	305	227	158	65	3,373
Manufacturing	5,475	4,420	3,598	3,158	3,617	3,606	3,085	2,771	2,232	1,395	602	33,959
Electricity, gas, water and sanitary services (production, supply and maintenance)	381	412	423	386	463	478	450	415	341	216	36	4,001
Building and construction	1,567	1,766	1,624	1,539	1,699	1,718	1,352	1,222	965	649	188	14,289
Transport and storage	577	874	910	1,000	1,090	1,041	1,039	967	685	528	149	8,860
Communication	712	577	389	332	374	449	376	279	238	132	33	3,891
Finance and property	1,318	839	427	351	366	307	253	246	244	124	91	4,566
Commerce	4,797	2,891	2,194	2,032	2,298	2,281	2,021	1,859	1,271	781	546	22,971
Public authority (n.e.i.) and defence services	967	842	504	413	504	650	504	469	353	212	79	5,497
Community and business services (including professional)	2,517	2,876	1,916	1,569	1,755	1,808	1,543	1,436	1,091	568	409	17,488
Amusement, hotels and other accommodation, cafes, personal service, etc.	1,280	832	649	665	830	897	850	839	680	401	356	8,279
Other industries	..	1	..	1	1	..	1	..	..	..	..	4
Industry inadequately described or not stated	804	365	226	191	214	235	245	208	185	119	138	2,930
TOTAL IN THE WORK FORCE	22,473	18,583	14,822	13,512	15,311	15,690	13,729	12,857	10,024	6,391	3,931	147,323

(a) Industry major groups used in this table are contained in the 1966 Classification and Classified List of Industries published by this Bureau.

TABLE 2. - MALES, BY INDUSTRY (SUB-GROUPS) AND AGE (GROUPED AGES) : TASMANIA
CENSUS, 30 JUNE 1966

Industry (a)	Age last birthday (years)											Total
	15-19	20-24	25-29	30-34	35-39	40-44	45-49	50-54	55-59	60-64	65 and over	
Primary production -												
Fishing	51	75	79	73	69	75	44	34	28	16	8	552
Hunting and trapping	4	3	..	1	3	1	2	1	3	1	1	20
Rural industries	1,407	1,096	1,118	1,098	1,281	1,356	1,339	1,431	1,205	910	1,045	13,286
Forestry	155	157	124	126	138	157	92	99	79	53	16	1,196
Total Primary Production	1,617	1,331	1,321	1,298	1,491	1,589	1,477	1,565	1,315	980	1,070	15,054
Mining and quarrying -												
Mining (including opencut mining)	271	399	443	354	350	305	240	284	201	144	60	3,051
Quarrying	14	21	25	21	23	19	24	16	18	9	4	194
Total Mining and Quarrying	285	420	468	375	373	324	264	300	219	153	64	3,245
Manufacturing -												
Manufacture relating to cement, bricks, glass and stone	157	132	125	132	114	122	90	73	57	48	15	1,065
Manufacture of products of petroleum and coal (excluding chemical and gas works)	..	2	..	4	9	2	..	..	..	..	..	17
Founding, engineering and metalworking	750	716	747	706	769	775	639	605	457	290	113	6,567
Manufacture, assembly and repair of ships, vehicles, parts and accessories	428	315	234	155	225	200	206	168	142	117	32	2,222
Manufacture of yarns, textiles and articles thereof (excluding clothing and furnishing drapery)	199	208	198	168	188	192	177	184	132	110	47	1,803
Manufacture of clothing and knitted goods (including needleworking)	8	2	12	3	10	11	12	11	7	9	6	91
Manufacture of boots, shoes and accessories (other than rubber or plastic)	22	10	8	11	14	10	14	15	9	8	8	129
Manufacture of food, drink and tobacco	647	546	483	397	449	376	393	407	354	226	109	4,387
Sawmilling and manufacture of wood products (other than furniture)	598	523	416	375	387	387	359	313	290	186	102	3,936
Manufacture of furniture and fittings (other than metal), bedding and furnishing drapery	128	81	53	58	53	55	58	35	29	27	15	592
Manufacture of paper and paper products, printing, packaging, bookbinding and photography	580	671	646	542	556	551	405	382	359	211	85	4,988
Manufacture of chemicals, dyes, explosives, paints and non-mineral oils	49	88	98	92	114	123	115	102	76	41	19	917
Manufacture of jewellery, watchmaking, electroplating and minting	8	6	4	6	10	10	10	11	..	6	4	75

For footnote see end of Table.

TABLE 2. - MALES, BY INDUSTRY (SUB-GROUPS) AND AGE (GROUPED AGES) : TASMANIA
CENSUS, 30 JUNE 1966 - continued

Industry (a)	Age last birthday (years)											Total
	15-19	20-24	25-29	30-34	35-39	40-44	45-49	50-54	55-59	60-64	65 and over	
Manufacturing - continued -												
Preparation of skins and leather; manufacture of goods of leather and leather substitutes (other than clothing or footwear)	5	1	1	3	2	5	1	2	..	1	2	23
Manufacture of rubber goods	28	23	25	19	20	11	14	5	7	4	2	158
Manufacture of musical, surgical and scientific instruments and apparatus	7	10	1	2	2	3	7	5	3	2	2	44
Manufacture of plastic products (n.e.i.)	2	4	..	1	2	3	1	..	..	..	1	14
Other manufacturing	3	3	4	5	6	3	4	7	5	3	1	44
Manufacturing undefined	15	7	3	4	3	2	..	..	..	3	..	37
Total Manufacturing	3,634	3,348	3,058	2,683	2,933	2,841	2,505	2,325	1,927	1,292	563	27,109
Electricity, gas, water and sanitary services (production, supply and maintenance) -												
Gas and electricity	282	337	389	354	421	439	402	363	311	184	25	3,507
Water supply, sewerage, etc.	14	16	21	22	23	21	31	32	18	29	9	236
Total Electricity, Gas, Water and Sanitary Services (Production, Supply and Maintenance)	296	353	410	376	444	460	433	395	329	213	34	3,743
Building and construction -												
Construction and repair of buildings	1,009	978	882	814	881	931	657	572	453	258	116	7,551
Construction works (other than buildings)	515	753	703	683	770	742	664	625	498	385	67	6,405
Total Building and Construction	1,524	1,731	1,585	1,497	1,651	1,673	1,321	1,197	951	643	183	13,956
Transport and storage -												
Road transport	167	435	529	556	525	459	428	353	233	139	43	3,867
Shipping	77	111	139	141	183	127	101	87	79	58	29	1,132
Loading and discharging vessels	6	7	28	76	139	188	218	290	198	180	60	1,390
Rail and air transport	203	194	156	162	194	216	233	203	146	132	8	1,847
Other transport	..	..	..	..	..	..	..	..	..	..	..	..
Storage	5	2	5	10	7	2	6	9	6	4	2	58
Total Transport and Storage	458	749	857	945	1,048	992	986	942	662	513	142	8,294
Communication	405	400	324	277	299	366	303	229	188	105	11	2,907
Finance and property -												
Banking	310	242	148	118	116	82	61	63	82	33	6	1,261
Insurance	127	119	124	126	96	76	76	51	55	30	29	909
Other finance and property	41	60	61	49	82	71	74	81	68	44	45	676
Total Finance and Property	478	421	333	293	294	229	211	195	205	107	80	2,846

For footnote see end of Table.

TABLE 2. - MALES, BY INDUSTRY (SUB-GROUPS) AND AGE (GROUPED AGES) : TASMANIA
CENSUS, 30 JUNE 1966 - continued

Industry (a)	Age last birthday (years)											Total
	15-19	20-24	25-29	30-34	35-39	40-44	45-49	50-54	55-59	60-64	65 and over	
Commerce -												
Wholesale trade	576	600	602	544	558	547	394	419	285	196	130	4,851
Livestock and primary produce dealing, etc.	122	121	112	78	103	83	96	100	68	50	29	962
Retail trade	1,454	1,022	903	824	860	799	750	673	512	335	249	8,381
Total Commerce	2,152	1,743	1,617	1,446	1,521	1,429	1,240	1,192	865	581	408	14,194
Public authority (n.e.i.) and defence services -												
Public authority activities (n.e.i.)	340	420	361	304	389	494	367	359	253	180	56	3,523
Defence: enlisted personnel	98	84	42	39	27	27	21	10	3	2	..	353
Defence: civilian employees	4	8	7	3	4	6	7	8	10	8	..	65
Total Public Authority and Defence Services	442	512	410	346	420	527	395	377	266	190	56	3,941
Community and business services (including professional) -												
Law, order and public safety	52	165	208	223	185	140	104	84	82	47	31	1,321
Religion and social welfare	7	41	52	51	62	50	54	63	38	36	36	490
Health, hospitals, etc.	63	111	194	178	226	220	229	181	142	102	71	1,717
Education	97	423	369	277	302	293	218	222	185	139	62	2,587
Other community and business services (including professional)	87	134	112	86	89	85	42	61	46	24	52	818
Total Community and Business Services (including Professional)	306	874	935	815	864	788	647	611	493	348	252	6,933
Amusement, hotels and other accommodation, cafes, personal service, etc. -												
Amusement, sport and recreation	119	133	120	107	115	111	97	101	134	86	59	1,182
Private domestic service	5	3	4	4	2	4	6	10	14	24	33	109
Hotels, boarding houses and other accommodation and restaurants	42	61	99	129	166	164	171	183	135	78	84	1,312
Other personal services	84	73	74	55	58	66	61	64	53	29	22	639
Total Amusement, Hotels and Other Accommodation, Cafes, Personal Service, etc.	250	270	297	295	341	345	335	358	336	217	198	3,242
Other industries	..	1	..	1	1	..	..	..	..	..	..	3
Industry inadequately described or not stated	329	156	80	59	60	68	79	75	63	45	77	1,091
TOTAL IN THE WORK FORCE	12,176	12,309	11,695	10,705	11,740	11,631	10,196	9,761	7,819	5,387	3,138	106,558

(a) Industry major groups and sub-groups used in this table are contained in the 1966 Classification and Classified List of Industries published by this Bureau.

TABLE 3. - FEMALES, BY INDUSTRY (SUB-GROUPS) AND AGE (GROUPED AGES) : TASMANIA
CENSUS, 30 JUNE 1966

Industry (a)	Age last birthday (years)											Total
	15-19	20-24	25-29	30-34	35-39	40-44	45-49	50-54	55-59	60-64	65 and over	
Primary production -												
Fishing	2	2	5	3	5	8	2	2	1	..	1	31
Hunting and trapping	1	..	1	..	..	..	..	..	..	..	..	2
Rural industries	125	114	149	186	222	285	252	273	196	128	168	2,098
Forestry	3	2	3	5	5	7	4	1	..	..	..	30
Total Primary Production	131	118	158	194	232	300	258	276	197	128	169	2,161
Mining and quarrying -												
Mining (including opencut mining)	44	19	14	8	4	7	10	5	8	4	1	124
Quarrying	1	..	1	..	..	..	1	..	..	1	..	4
Total Mining and Quarrying	45	19	15	8	4	7	11	5	8	5	1	128
Manufacturing -												
Manufacture relating to cement, bricks, glass and stone	21	12	6	4	10	8	9	7	6	2	2	87
Manufacture of products of petroleum and coal (excluding chemical and gas works)	..	1	..	1	..	..	..	..	..	..	..	2
Founding, engineering and metalworking	154	114	59	44	76	49	44	37	17	5	4	603
Manufacture, assembly and repair of ships, vehicles, parts and accessories	29	25	14	15	22	23	15	4	3	2	..	152
Manufacture of yarns, textiles and articles thereof (excluding clothing and furnishing drapery)	517	358	181	159	199	267	190	162	100	29	5	2,167
Manufacture of clothing and knitted goods (including needleworking)	78	27	23	18	24	36	35	19	22	5	12	299
Manufacture of boots, shoes and accessories (other than rubber or plastic)	21	5	..	5	7	3	2	4	3	1	..	51
Manufacture of food, drink and tobacco	474	277	150	140	232	263	199	148	108	37	12	2,040
Sawmilling and manufacture of wood products (other than furniture)	58	26	8	8	15	6	14	8	6	2	1	152
Manufacture of furniture and fittings (other than metal), bedding and furnishing drapery	27	9	4	11	18	14	13	6	3	3	..	108
Manufacture of paper and paper products, printing, packaging, bookbinding and photography	434	181	80	63	64	79	42	42	31	12	2	1,030
Manufacture of chemicals, dyes, explosives, paints and non-mineral oils	14	20	11	5	7	7	7	7	4	4	..	86
Manufacture of jewellery, watchmaking, electroplating and minting	..	..	..	..	4	4	2	..	..	..	..	10
Preparation of skins and leather; manufacture of goods of leather and leather substitutes (other than clothing or footwear)	1	..	..	..	..	1	2	..	..	..	..	4

For footnote see end of Table.

TABLE 3. - FEMALES, BY INDUSTRY (SUB-GROUPS) AND AGE (GROUPED AGES) : TASMANIA
CENSUS, 30 JUNE 1966 - continued

Industry (a)	Age last birthday (years)											Total
	15-19	20-24	25-29	30-34	35-39	40-44	45-49	50-54	55-59	60-64	65 and over	
Manufacturing - continued -												
Manufacture of rubber goods	4	6	..	2	2	2	..	1	1	..	..	18
Manufacture of musical, surgical and scientific instruments and apparatus	1	2	3	..	2	3	3	..	..	..	..	14
Manufacture of plastic products (n.e.i.)	..	1	..	..	..	..	..	..	..	..	..	1
Other manufacturing	4	2	1	..	1	..	2	..	..	1	1	12
Manufacturing undefined	4	6	..	..	1	..	1	1	1	..	..	14
Total Manufacturing	1,841	1,072	540	475	684	765	580	446	305	103	39	6,850
Electricity, gas, water and sanitary services (production, supply and maintenance) -												
Gas and electricity	83	59	13	10	19	18	16	19	12	3	2	254
Water supply, sewerage, etc.	2	..	..	..	..	..	1	1	..	..	..	4
Total Electricity, Gas, Water and Sanitary Services (Production, Supply and Maintenance)	85	59	13	10	19	18	17	20	12	3	2	258
Building and construction -												
Construction and repair of buildings	27	28	25	34	36	37	21	18	10	4	5	245
Construction works (other than buildings)	16	7	14	8	12	8	10	7	4	2	..	88
Total Building and Construction	43	35	39	42	48	45	31	25	14	6	5	333
Transport and storage -												
Road transport	58	64	28	41	24	34	37	18	13	10	6	333
Shipping	24	23	5	2	7	4	5	1	2	4	..	77
Loading and discharging vessels	4	2	1	1	2	1	2	..	2	..	..	15
Rail and air transport	32	35	17	11	8	8	8	6	6	1	1	133
Other transport	..	..	..	..	..	..	..	..	..	..	..	..
Storage	1	1	2	..	1	2	1	..	..	..	..	8
Total Transport and Storage	119	125	53	55	42	49	53	25	23	15	7	566
Communication	307	177	65	55	75	83	73	50	50	27	22	984
Finance and property -												
Banking	337	182	30	17	24	21	15	15	15	7	1	664
Insurance	361	155	35	19	24	34	14	21	13	4	2	682
Other finance and property	142	81	29	22	24	23	13	15	11	6	8	374
Total Finance and Property	840	418	94	58	72	78	42	51	39	17	11	1,720

For footnote see end of Table.

TABLE 3. - FEMALES, BY INDUSTRY (SUB-GROUPS) AND AGE (GROUPED AGES) : TASMANIA
CENSUS, 30 JUNE 1966 - continued

Industry (a)	Age last birthday (years)											Total
	15-19	20-24	25-29	30-34	35-39	40-44	45-49	50-54	55-59	60-64	65 and over	
Commerce -												
Wholesale trade	342	259	97	74	88	101	64	63	46	18	10	1,162
Livestock and primary produce dealing, etc.	53	36	13	7	13	13	9	7	8	5	3	167
Retail trade	2,250	853	467	505	676	738	708	597	352	177	125	7,448
Total Commerce	2,645	1,148	577	586	777	852	781	667	406	200	138	8,777
Public authority (n.e.i.) and defence services -												
Public authority activities (n.e.i.)	492	318	92	65	83	119	106	90	87	22	23	1,497
Defence: enlisted personnel	18	5	..	1	..	1	1	..	..	..	..	26
Defence: civilian employees	15	7	2	1	1	3	2	2	..	..	..	33
Total Public Authority (n.e.i.) and Defence Services	525	330	94	67	84	123	109	92	87	22	23	1,556
Community and business services (including professional) -												
Law, order and public safety	162	108	39	17	30	43	26	29	19	10	10	493
Religion and social welfare	43	85	65	65	70	83	86	84	58	27	26	692
Health, hospitals, etc.	1,158	865	418	312	397	443	411	332	258	68	41	4,703
Education	659	853	428	320	348	403	340	349	248	100	71	4,119
Other community and business services (including professional)	189	91	31	40	46	48	33	31	15	15	9	548
Total Community and business Services (including Professional)	2,211	2,002	981	754	891	1,020	896	825	598	220	157	10,555
Amusement, hotels and other accommodation, cafes, personal service, etc. -												
Amusement, sport and recreation	88	84	46	33	45	32	36	31	20	10	1	426
Private domestic service	222	87	58	39	54	65	84	109	93	60	84	955
Hotels, boarding houses and other accommodation and restaurants	372	217	206	234	329	354	334	285	198	98	67	2,694
Other personal services	348	174	42	64	61	101	61	56	33	16	6	962
Total Amusement, Hotels and other Accommodation, Cafes, Personal Service, etc.	1,030	562	352	370	489	552	515	481	344	184	158	5,037
Other industries	..	..	..	..	..	..	1	..	..	..	..	1
Industry inadequately described or not stated	475	209	146	132	154	167	166	133	122	74	61	1,839
TOTAL IN THE WORK FORCE	10,297	6,274	3,127	2,806	3,571	4,059	3,533	3,096	2,205	1,004	793	40,765

(a) Industry major groups and sub-groups used in this table are contained in the 1966 Classification and Classified List of Industries published by this Bureau.

TABLE 4. - PERSONS, BY INDUSTRY (SUB-GROUPS) AND AGE (GROUPED AGES) : TASMANIA
CENSUS, 30 JUNE 1966

Industry (a)	Age last birthday (years)											
	15-19	20-24	25-29	30-34	35-39	40-44	45-49	50-54	55-59	60-64	65 and over	Total
Primary production -												
Fishing	53	77	84	76	74	83	46	36	29	16	9	583
Hunting and trapping	5	3	1	1	3	1	2	1	3	1	1	22
Rural industries	1,532	1,210	1,267	1,284	1,503	1,641	1,591	1,704	1,401	1,038	1,213	15,384
Foresty	158	159	127	131	143	164	96	100	79	53	16	1,226
Total Primary Production	1,748	1,449	1,479	1,492	1,723	1,889	1,735	1,841	1,512	1,108	1,239	17,215
Mining and quarrying -												
Mining (including opencut mining)	315	418	457	362	354	312	250	289	209	148	61	3,175
Quarrying	15	21	26	21	23	19	25	16	18	10	4	198
Total Mining and Quarrying	330	439	483	383	377	331	275	305	227	158	65	3,373
Manufacturing -												
Manufacture relating to cement, brick, glass and stone	178	144	131	136	124	130	99	80	63	50	17	1,152
Manufacture of products of petroleum and coal (excluding chemical and gas works)	..	3	..	5	9	2	..	..	..	..	..	19
Founding, engineering and metalworking	904	830	806	750	845	824	683	642	474	295	117	7,170
Manufacture, assembly and repair of ships, vehicles, parts and accessories	457	340	248	170	247	223	221	172	145	119	32	2,374
Manufacture of yarns, textiles and articles thereof (excluding clothing and furnishing drapery)	716	566	379	327	387	459	367	346	232	139	52	3,970
Manufacture of clothing and knitted goods (including needleworking)	86	29	35	21	34	47	47	30	29	14	18	390
Manufacture of boots, shoes and accessories (other than rubber or plastic)	43	15	8	16	21	13	16	19	12	9	8	180
Manufacture of food, drink and tobacco	1,121	823	633	537	681	639	592	555	462	263	121	6,427
Sawmilling and manufacture of wood products (other than furniture)	656	549	424	383	402	393	373	321	296	188	103	4,088
Manufacture of furniture and fittings (other than metal), bedding and furnishing drapery	155	90	57	69	71	69	71	41	32	30	15	700
Manufacture of paper and paper products, printing, packaging, bookbinding and photography	1,014	852	726	605	620	630	447	424	390	223	87	6,018
Manufacture of chemicals, dyes, explosives, paints and non-mineral oils	63	108	109	97	121	130	122	109	80	45	19	1,003
Manufacture of jewellery, watchmaking, electroplating and minting	8	6	4	6	14	14	12	11	..	6	4	85

For footnote see end of Table.

TABLE 4. - PERSONS, BY INDUSTRY (SUB-GROUPS) AND AGE (GROUPED AGES) : TASMANIA
CENSUS, 30 JUNE 1966 - continued

Industry (a)	Age last birthday (years)											Total
	15-19	20-24	25-29	30-34	35-39	40-44	45-49	50-54	55-59	60-64	65 and over	
Manufacturing - continued -												
Preparation of skins and leather; manufacture of goods of leather and leather substitutes (other than clothing or footwear)	6	1	1	3	2	6	3	2	..	1	2	27
Manufacture of rubber goods	32	29	25	21	22	13	14	6	8	4	2	176
Manufacture of musical, surgical and scientific instruments and apparatus	8	12	4	2	4	6	10	5	3	2	2	58
Manufacture of plastic products (n.e.i.)	2	5	..	1	2	3	1	..	..	..	1	15
Other manufacturing	7	5	5	5	7	3	6	7	5	4	2	56
Manufacturing undefined	19	13	3	4	4	2	1	1	1	3	..	51
Total Manufacturing	5,475	4,420	3,598	3,158	3,617	3,606	3,085	2,771	2,232	1,395	602	33,959
Electricity, gas, water and sanitary services (production, supply and maintenance) -												
Gas and electricity	365	396	402	364	440	457	418	382	323	187	27	3,761
Water supply, sewerage, etc.	16	16	21	22	23	21	32	33	18	29	9	240
Total Electricity, Gas, Water and Sanitary Services (Production, Supply and Maintenance)	381	412	423	386	463	478	450	415	341	216	36	4,001
Building and construction -												
Construction and repair of buildings	1,036	1,006	907	848	917	968	678	590	463	262	121	7,796
Construction works (other than buildings)	531	760	717	691	782	750	674	632	502	387	67	6,493
Total Building and Construction	1,567	1,766	1,624	1,539	1,699	1,718	1,352	1,222	965	649	188	14,289
Transport and storage -												
Road transport	225	499	557	597	549	493	465	371	246	149	49	4,200
Shipping	101	134	144	143	190	131	106	88	81	62	29	1,209
Loading and discharging vessels	10	9	29	77	141	189	220	290	200	180	60	1,405
Rail and air transport	235	229	173	173	202	224	241	209	152	133	9	1,980
Other transport	..	..	..	..	..	..	..	..	..	..	..	..
Storage	6	3	7	10	8	4	7	9	6	4	2	66
Total Transport and Storage	577	874	910	1,000	1,090	1,041	1,039	967	685	528	149	8,860
Communication	712	577	389	332	374	449	376	279	238	132	33	3,891
Finance and property -												
Banking	647	424	178	135	140	103	76	78	97	40	7	1,925
Insurance	488	274	159	145	120	110	90	72	68	34	31	1,591
Other finance and property	183	141	90	71	106	94	87	96	79	50	53	1,050
Total Finance and Property	1,318	839	427	351	366	307	253	246	244	124	91	4,566

For footnote see end of Table.

TABLE 4. - PERSONS, BY INDUSTRY (SUB-GROUPS) AND AGE (GROUPED AGES) : TASMANIA
CENSUS, 30 JUNE 1966 - continued

Industry (a)	Age last birthday (years)											Total
	15-19	20-24	25-29	30-34	35-39	40-44	45-49	50-54	55-59	60-64	65 and over	
Commerce -												
Wholesale trade	918	859	699	618	646	648	458	482	331	214	140	6,013
Livestock and primary produce dealing, etc.	175	157	125	85	116	96	105	107	76	55	32	1,129
Retail trade	3,704	1,875	1,370	1,329	1,536	1,537	1,458	1,270	864	512	374	15,829
Total Commerce	4,797	2,891	2,194	2,032	2,298	2,281	2,021	1,859	1,271	781	546	22,971
Public authority (n.e.i.) and defence services -												
Public authority activities (n.e.i.)	832	738	453	369	472	613	473	449	340	202	79	5,020
Defence: enlisted personnel	116	89	42	40	27	28	22	10	3	2	..	379
Defence: civilian employees	19	15	9	4	5	9	9	10	10	8	..	98
Total Public Authority (n.e.i.) and Defence Services	967	842	504	413	504	650	504	469	353	212	79	5,497
Community and business services (including professional) -												
Law, order and public safety	214	273	247	240	215	183	130	113	101	57	41	1,814
Religion and social welfare	50	126	117	116	132	133	140	147	96	63	62	1,182
Health, hospitals, etc.	1,221	976	612	490	623	663	640	513	400	170	112	6,420
Education	756	1,276	797	597	650	696	558	571	433	239	133	6,706
Other community and business services (including professional)	276	225	143	126	135	133	75	92	61	39	61	1,366
Total Community and Business Services (including professional)	2,517	2,876	1,916	1,569	1,755	1,808	1,543	1,436	1,091	568	409	17,488
Amusement, hotels and other accommodation, cafes, personal service, etc. -												
Amusement, sport and recreation	207	217	166	140	160	143	133	132	154	96	60	1,608
Private domestic service	227	90	62	43	56	69	90	119	107	84	117	1,064
Hotels, boarding houses and other accommodation and restaurants	414	278	305	363	495	518	505	468	333	176	151	4,006
Other personal services	432	247	116	119	119	167	122	120	86	45	28	1,601
Total Amusement, Hotels and other Accommodation, Cafes, Personal Service, etc.	1,280	832	649	665	830	897	850	839	680	401	356	8,279
Other industries	..	1	..	1	1	..	1	..	.	..	..	4
Industry inadequately described or not stated	804	365	226	191	214	235	245	208	185	119	138	2,930
TOTAL IN THE WORK FORCE	22,473	18,583	14,822	13,512	15,311	15,690	13,729	12,857	10,024	6,391	3,931	147,323

(a) Industry major groups and sub-groups used in this table are contained in the 1966 Classification and Classified List of Industries published by this Bureau.

LIST OF 1966 CENSUS PUBLICATIONS ISSUED

State	Field Count State-ments	Census Bulletins							
		Summary of Pop.	Summary of Dwgs.	Age x Marital Status	Industry x Age	O/S Born B'place x Nat'y.	Industry x Occ. St.	Mar. St. x Age x Occ. St.	Pop./Dwgs. x L.G. As.
		(1)	(2)	(3)	(4)	(5)	(6)	(7)	(8)
1 N.S.W.	No. 6 22.12.66	13.10.67		8. 3.68	10.4.68	14. 2.68			
2 Vic.	No. 7 10. 1.67	20.10.67		19.3.68		14. 2.68			
3 Qld	No. 8 19. 1.67	27.10.67		19.3.68					
4 S.A.	No. 9 20. 1.67	17.11.67		26.3.68					
5 W.A.	No.10 24. 1.67	7.11.67		9. 2.68	23. 2.68	9. 2.68	1. 3.68	23. 2.68	
6 Tas.	No.11 27. 1.67	2.11.67		1. 3.68	10.4.68	6. 3.68	26.3.68	19.3.68	
7 N.T.	No.12 10. 2.67	10.11.67		10.4.68					
8 A.C.T.	Nos.1&5 22. 7.66 and 2.12.66	11. 4.67	22. 6.67	26. 4.67	3. 5.67	4. 5.67	9. 5.67	10. 5.67	23. 6.67
9 Aust.	Nos.3&4 13.10.66 and 14.11.66	15.12.67	7. 2.68 (Interim)						
10 Ext. Terr's	No. 2 22. 7.66								

K. M. ARCHER
COMMONWEALTH STATISTICIAN

COMMONWEALTH BUREAU OF CENSUS AND STATISTICS

CANBERRA, A.C.T. 2600 10 APRIL 1968

NOTE. Inquiries concerning these statistics may be made in Canberra by telephoning 4 1971 Extension 25 or, in each State Capital by telephoning the office of the Bureau of Census and Statistics.

COMMONWEALTH BUREAU OF CENSUS AND STATISTICS

CANBERRA, AUSTRALIA

To be treated as strictly CONFIDENTIAL and NOT to be published, broadcast or cabled before 6 P.M. on WEDNESDAY 6 MARCH 1968

CENSUS OF THE COMMONWEALTH OF AUSTRALIA

30 JUNE 1966

CENSUS BULLETIN NO. 6.5 - OVERSEAS BORN POPULATION : BY BIRTHPLACE AND NATIONALITY

TASMANIA

CONTENTS

Table		Page
..	Introduction	2
1.	Overseas Born Population, by Birthplace and Nationality Numbers and Percentage Distribution, Census, 30 June 1966	3
..	List of 1966 Census Publications issued ..	7

Introduction

Statistics of the characteristics of the population and of dwellings as compiled from Householder's Schedules of the Census of 30 June 1966 are being issued progressively in mimeographed bulletins for each State and Territory.

Each bulletin will be allotted a two-figure code (e.g. 6.5). The first digit identifies the State and Territory concerned and follows the order used in Bureau publications, namely:

1 - New South Wales;
2 - Victoria;
3 - Queensland;
4 - South Australia;
5 - Western Australia;
6 - Tasmania;
7 - Northern Territory;
8 - Australian Capital Territory; and
9 - Australia

The second digit identifies the content of the bulletin, as follows:

1. Summary of population;
2. Summary of dwellings;
3. Ages of the population according to marital status;
4. Ages of the population according to industry;
5. Birthplaces of the overseas born population according to nationality;
6. Occupational status of the population according to industry;
7. Occupational status of the population according to age and marital status;
8. Population and dwellings in local government areas.

A list of the 1966 Census bulletins so far issued is contained on page 7.

Additional bulletins containing further cross-classifications and more detailed geographical data will be issued for Australia as a whole during 1968.

The figures published in this bulletin are final.

All tables in this bulletin exclude particulars of full-blood Aborigines. A statement containing details of the Aboriginal population enumerated at the 1966 Census was issued on 27 November 1967. An analysis is now being carried out of Aborigines at the 1966 Census. At a later date it is proposed to issue the results of this analysis in a publication which will include statistics of characteristics of Aborigines.

Persons having diplomatic immunity (diplomatic and home-based staff of diplomatic missions, and their families) are not included.

Any discrepancies between totals and sums of components in percentages in tables are due to rounding.

A statement of the procedure used to obtain details of the birthplace and nationality of the population at the 1966 Census is contained in Census Bulletin 6.1 - "Summary of Population, Tasmania".

TABLE 1 - OVERSEAS BORN POPULATION, BY BIRTHPLACE AND NATIONALITY

NUMBERS AND PERCENTAGE DISTRIBUTION : TASMANIA

CENSUS 30 JUNE 1966

Birthplace		British nationality (a)		Nationality same as birthplace		Other nationalities (b)		Total	
		No.	%	No.	%	No.	%	No.	%
AUSTRALASIA -									
New Zealand	M	617	100.00	..	..	..	..	617	100.00
	F	620	100.00	..	..	..	..	620	100.00
	P	1,237	100.00	..	..	..	..	1,237	100.00
Other countries in Australasia	M	41	100.00	..	..	..	..	41	100.00
	F	49	100.00	..	..	..	..	49	100.00
	P	90	100.00	..	..	..	..	90	100.00
EUROPE -									
United Kingdom and Republic of Ireland	M	9,909	99.98	..	..	2	0.02	9,911	100.00
	F	9,186	99.96	..	..	4	0.04	9,190	100.00
	P	19,095	99.97	..	..	6	0.03	19,101	100.00
Albania	M	6	85.71	1	14.29	..	..	7	100.00
	F	..	..	..	..	..	..	..	..
	P	6	85.71	1	14.29	..	..	7	100.00
Austria	M	146	50.34	143	49.31	1	0.34	290	100.00
	F	107	64.07	60	35.93	..	..	167	100.00
	P	253	55.36	203	44.42	1	0.22	457	100.00
Belgium	M	9	28.13	21	65.63	2	6.25	32	100.00
	F	16	53.33	14	46.67	..	..	30	100.00
	P	25	40.32	35	56.45	2	3.23	62	100.00
Bulgaria	M	5	62.50	1	12.50	2	25.00	8	100.00
	F	1	100.00	..	..	..	..	1	100.00
	P	6	66.66	1	11.11	2	22.22	9	100.00
Czechoslovakia	M	143	84.62	15	8.88	11	6.51	169	100.00
	F	61	81.33	4	5.33	10	13.33	75	100.00
	P	204	83.61	19	7.79	21	8.61	244	100.00
Denmark	M	47	64.38	25	34.25	1	1.37	73	100.00
	F	30	78.95	8	21.05	..	..	38	100.00
	P	77	69.37	33	29.73	1	0.90	111	100.00
Estonia	M	33	76.74	7	16.28	3	6.98	43	100.00
	F	36	80.00	3	6.67	6	13.33	45	100.00
	P	69	78.41	10	11.36	9	10.23	88	100.00
Finland	M	14	34.15	27	65.85	..	..	41	100.00
	F	15	33.33	30	66.67	..	..	45	100.00
	P	29	33.72	57	66.28	..	..	86	100.00
France	M	27	55.10	16	32.65	6	12.24	49	100.00
	F	24	58.54	14	34.15	3	7.32	41	100.00
	P	51	56.67	30	33.33	9	10.00	90	100.00
Germany	M	665	58.49	450	39.58	22	1.93	1,137	100.00
	F	556	63.25	306	34.81	17	1.93	879	100.00
	P	1,221	60.57	756	37.50	39	1.93	2,016	100.00
Greece	M	133	29.49	318	70.51	..	..	451	100.00
	F	76	25.00	227	74.67	1	0.33	304	100.00
	P	209	27.68	545	72.19	1	0.13	755	100.00
Hungary	M	185	75.51	47	19.18	13	5.31	245	100.00
	F	92	77.97	18	15.25	8	6.78	118	100.00
	P	277	76.31	65	17.91	21	5.79	363	100.00
Italy	M	373	40.63	541	58.93	4	0.44	918	100.00
	F	173	32.64	355	66.98	2	0.38	530	100.00
	P	546	37.71	896	61.88	6	0.41	1,448	100.00

For footnotes see end of Table.

TABLE 1. - OVERSEAS BORN POPULATION, BY BIRTHPLACE AND NATIONALITY

NUMBERS AND PERCENTAGE DISTRIBUTION : TASMANIA

CENSUS, 30 JUNE 1966 - continued

Birthplace		British nationality (a)		Nationality same as birthplace		Other nationalities (b)		Total	
		No.	%	No.	%	No.	%	No.	%
EUROPE - continued -									
Latvia	M	144	88.89	14	8.64	4	2.47	162	100.00
	F	93	93.00	6	6.00	1	1.00	100	100.00
	P	237	90.46	20	7.63	5	1.91	262	100.00
Lithuania	M	99	79.84	22	17.74	3	2.42	124	100.00
	F	40	70.18	11	19.30	6	10.53	57	100.00
	P	139	76.80	33	18.23	9	4.97	181	100.00
Malta	M	56	100.00	..	..	..	..	56	100.00
	F	23	100.00	..	..	..	..	23	100.00
	P	79	100.00	..	..	..	..	79	100.00
Netherlands	M	1,147	63.41	659	36.43	3	0.17	1,809	100.00
	F	1,002	64.31	556	35.69	..	..	1,558	100.00
	P	2,149	63.83	1,215	36.09	3	0.09	3,367	100.00
Norway	M	20	38.46	31	59.62	1	1.92	52	100.00
	F	2	22.22	6	66.67	1	11.11	9	100.00
	P	22	36.07	37	60.66	2	3.27	61	100.00
Poland	M	802	75.38	242	22.74	20	1.88	1,064	100.00
	F	338	67.20	155	30.82	10	1.99	503	100.00
	P	1,140	72.75	397	25.34	30	1.91	1,567	100.00
Portugal	M	3	60.00	2	40.00	..	..	5	100.00
	F	..	..	..	..	..	..	..	..
	P	3	60.00	2	40.00	..	..	5	100.00
Romania	M	29	78.38	1	2.70	7	18.92	37	100.00
	F	11	84.62	..	..	2	15.38	13	100.00
	P	40	80.00	1	2.00	9	18.00	50	100.00
Spain	M	3	7.14	38	90.48	1	2.38	42	100.00
	F	2	15.38	10	76.92	1	7.69	13	100.00
	P	5	9.09	48	87.27	2	3.64	55	100.00
Sweden	M	21	45.65	23	50.00	2	4.35	46	100.00
	F	5	41.67	7	58.33	..	..	12	100.00
	P	26	44.83	30	51.72	2	3.45	58	100.00
Switzerland	M	32	45.71	34	48.57	4	5.71	70	100.00
	F	42	63.64	17	25.76	7	10.61	66	100.00
	P	74	54.41	51	37.50	11	8.09	136	100.00
U.S.S.R.	M	176	75.54	43	18.45	14	6.01	233	100.00
	F	136	86.08	17	10.76	5	3.16	158	100.00
	P	312	79.80	60	15.35	19	4.86	391	100.00
Yugoslavia	M	285	48.47	266	45.24	37	6.29	588	100.00
	F	110	47.21	107	45.92	16	6.87	233	100.00
	P	395	48.11	373	45.43	53	6.46	821	100.00
Other countries in Europe	M	43	74.14	..	..	15	25.86	58	100.00
	F	29	78.38	..	..	8	21.62	37	100.00
	P	72	75.79	..	..	23	24.21	95	100.00
ASIA -									
Burma	M	10	100.00	..	..	..	..	10	100.00
	F	17	100.00	..	..	..	..	17	100.00
	P	27	100.00	..	..	..	..	27	100.00
Ceylon	M	23	100.00	..	..	..	..	23	100.00
	F	21	100.00	..	..	..	..	21	100.00
	P	44	100.00	..	..	..	..	44	100.00

For footnotes see end of Table.

TABLE 1. - OVERSEAS BORN POPULATION, BY BIRTHPLACE AND NATIONALITY
NUMBERS AND PERCENTAGE DISTRIBUTION : TASMANIA
CENSUS, 30 JUNE 1966 - continued

Birthplace		British nationality (a)		Nationality same as birthplace		Other nationalities (b)		Total	
		No.	%	No.	%	No.	%	No.	%
ASIA - continued -									
China	M	92	46.70	87	44.16	18	9.14	197	100.00
	F	54	62.79	16	18.60	16	18.60	86	100.00
	P	146	51.60	103	36.40	34	12.01	283	100.00
Cyprus	M	20	86.96	..	..	3	13.04	23	100.00
	F	14	93.33	..	..	1	6.67	15	100.00
	P	34	89.47	..	..	4	10.53	38	100.00
Hong Kong	M	97	89.81	..	..	11	10.19	108	100.00
	F	21	87.50	..	..	3	12.50	24	100.00
	P	118	89.39	..	..	14	10.61	132	100.00
India	M	137	100.00	..	..	..	..	137	100.00
	F	167	99.40	..	..	1	0.60	168	100.00
	P	304	99.67	..	..	1	0.33	305	100.00
Indonesia	M	44	50.00	29	32.95	15	17.05	88	100.00
	F	29	63.04	3	6.52	14	30.43	46	100.00
	P	73	54.48	32	23.88	29	21.64	134	100.00
Israel	M	4	80.00	1	20.00	..	..	5	100.00
	F	9	81.82	..	..	2	18.18	11	100.00
	P	13	81.25	1	6.25	2	12.50	16	100.00
Japan	M	2	66.67	1	33.33	..	..	3	100.00
	F	17	94.44	1	5.56	..	..	18	100.00
	P	19	90.48	2	9.52	..	..	21	100.00
Lebanon	M	2	100.00	..	..	..	..	2	100.00
	F	..	..	1	100.00	..	..	1	100.00
	P	2	66.67	1	33.33	..	..	3	100.00
Malaysia	M	137	98.56	..	..	2	1.44	139	100.00
	F	61	93.85	..	..	4	6.15	65	100.00
	P	198	97.06	..	..	6	2.94	204	100.00
Pakistan	M	10	100.00	..	..	..	..	10	100.00
	F	7	100.00	..	..	..	..	7	100.00
	P	17	100.00	..	..	..	..	17	100.00
Philippines	M	1	100.00	..	..	..	..	1	100.00
	F	3	30.00	7	70.00	..	..	10	100.00
	P	4	36.36	7	63.64	..	..	11	100.00
Singapore	M	33	100.00	..	..	..	..	33	100.00
	F	20	100.00	..	..	..	..	20	100.00
	P	53	100.00	..	..	..	..	53	100.00
Syria	M	1	100.00	..	..	..	..	1	100.00
	F	..	..	..	..	..	..	..	..
	P	1	100.00	..	..	..	..	1	100.00
Thailand	M	..	..	13	100.00	..	..	13	100.00
	F	2	100.00	..	..	..	..	2	100.00
	P	2	13.33	13	86.67	..	..	15	100.00
Turkey	M	1	50.00	..	..	1	50.00	2	100.00
	F	5	83.33	..	..	1	16.67	6	100.00
	P	6	75.00	..	..	2	25.00	8	100.00
Other countries in Asia	M	15	57.69	..	..	11	42.31	26	100.00
	F	14	70.00	..	..	6	30.00	20	100.00
	P	29	63.04	..	..	17	36.96	46	100.00
AFRICA -									
United Arab Republic	M	28	93.33	1	3.33	1	3.33	30	100.00
	F	21	95.45	1	4.55	..	..	22	100.00
	P	49	94.23	2	3.85	1	1.92	52	100.00

For footnotes see end of Table.

TABLE 1. - OVERSEAS BORN POPULATION, BY BIRTHPLACE AND NATIONALITY
NUMBERS AND PERCENTAGE DISTRIBUTION : TASMANIA
CENSUS, 30 JUNE 1966 - continued

Birthplace		British nationality (a)		Nationality same as birthplace		Other nationalities (b)		Total	
		No.	%	No.	%	No.	%	No.	%
AFRICA - continued -									
Republic of South Africa	M	133	97.79	..	..	3	2.21	136	100.00
	F	138	97.87	..	..	3	2.13	141	100.00
	P	271	97.83	..	..	6	2.17	277	100.00
Other countries in Africa	M	123	97.62	..	..	3	2.38	126	100.00
	F	120	99.17	..	..	1	0.83	121	100.00
	P	243	98.38	..	..	4	1.62	247	100.00
AMERICA -									
Canada	M	100	96.15	..	..	4	3.85	104	100.00
	F	69	95.83	..	..	3	4.17	72	100.00
	P	169	96.02	..	..	7	3.98	176	100.00
United States of America	M	42	23.08	138	75.82	2	1.10	182	100.00
	F	25	25.77	72	74.23	..	..	97	100.00
	P	67	24.01	210	75.27	2	0.72	279	100.00
West Indies Federation	M	4	100.00	..	..	..	..	4	100.00
	F	4	100.00	..	..	..	..	4	100.00
	P	8	100.00	..	..	..	..	8	100.00
Other countries in North America	M	3	75.00	..	..	1	25.00	4	100.00
	F	3	75.00	..	..	1	25.00	4	100.00
	P	6	75.00	..	..	2	25.00	8	100.00
Countries in South America	M	12	75.00	..	..	4	25.00	16	100.00
	F	17	94.44	..	..	1	5.56	18	100.00
	P	29	85.29	..	..	5	14.71	34	100.00
PACIFIC ISLANDS -									
Fiji	M	47	100.00	..	..	..	..	47	100.00
	F	37	100.00	..	..	..	..	37	100.00
	P	84	100.00	..	..	..	..	84	100.00
New Caledonia	M	..	..	..	..	..	..	..	..
	F	..	..	..	..	1	100.00	1	100.00
	P	..	..	..	..	1	100.00	1	100.00
New Hebrides	M	4	100.00	..	..	..	..	4	100.00
	F	4	100.00	..	..	..	..	4	100.00
	P	8	100.00	..	..	..	..	8	100.00
Other Pacific Islands	M	6	100.00	..	..	..	..	6	100.00
	F	14	93.33	..	..	1	6.67	15	100.00
	P	20	95.24	..	..	1	4.76	21	100.00
OTHER									
At sea	M	1	100.00	..	..	..	..	1	100.00
	F	7	100.00	..	..	..	..	7	100.00
	P	8	100.00	..	..	..	..	8	100.00
TOTAL									
Overseas born population (c)	M	16,345	82.31	3,257	16.40	257	1.29	19,859	100.00
	F	13,795	86.25	2,032	12.70	167	1.04	15,994	100.00
	P	30,140	84.07	5,289	14.75	424	1.18	35,853	100.00

(a) All persons of individual citizenship status who by virtue of the Nationality and Citizenship Act of 1948-1966 are deemed to be British subjects. For purposes of this table Irish nationality is included with British.

(b) Details of the individual nationalities included in this column are available on request.

(c) Represents 9.65 per cent. of the total Tasmanian population.

LIST OF 1966 CENSUS PUBLICATIONS ISSUED

State	Field Count State-ments	Census Bulletins							
		Summary of Pop.	Summary of Dwgs.	Age x Marital Status	Industry x Age	O/S Born B'place x Nat'y.	Industry x Occ. St.	Mar. St. x Age x Occ. St.	Pop./Dwgs. x L.G.As.
		(1)	(2)	(3)	(4)	(5)	(6)	(7)	(8)
1 N.S.W.	No. 6 22.12.66	13.10.67				14.2.68			
2 Vic.	No. 7 10. 1.67	20.10.67				14.2.68			
3 Qld	No. 8 19. 1.67	27.10.67							
4 S.A.	No. 9 20. 1.67	17.11.67							
5 W.A.	No. 10 24. 1.67	2.11.67		9.2.68	23.2.68	9.2.68	1.3.68	23.2.68	
6 Tas.	No. 11 27. 1.67	2.11.67		1.3.68		6.3.68			
7 N.T.	No. 12 10. 2.67	10.11.67							
8 A.C.T.	Nos. 1 & 5 22. 7.66 and 2.12.66	11. 4.67	22. 6.67	26. 4.67	3. 5.67	4. 5.67	9. 5.67	10. 5.67	23. 6.67
9 Aust.	Nos. 3 & 4 13.10.66 and 14.11.66	15.12.67	7. 2.68 (Interim)						
10 Ext. Terr's	No. 2 22. 7.66								

J. P. O'NEILL
ACTING COMMONWEALTH STATISTICIAN

COMMONWEALTH BUREAU OF CENSUS AND STATISTICS

CANBERRA, A.C.T. 2600 6 MARCH 1968

NOTE. Inquiries concerning these statistics may be made in Canberra by telephoning 4 1971 Extension 25 or in each State Capital by telephoning the office of the Bureau of Census and Statistics.

COMMONWEALTH BUREAU OF CENSUS AND STATISTICS

CANBERRA, AUSTRALIA

To be treated as strictly CONFIDENTIAL and NOT to be published, broadcast or cabled before 6 P.M. on TUESDAY 26 MARCH 1968

CENSUS OF THE COMMONWEALTH OF AUSTRALIA

30 JUNE 1966

CENSUS BULLETIN NO. 6.6

POPULATION : BY INDUSTRY AND OCCUPATIONAL STATUS

TASMANIA

CONTENTS

Table		Page
..	Introduction	2
..	Explanatory Notes	2
1.	Population, by Industry (major groups) and Occupational Status Census, 30 June 1966	5
2.	Males, by Industry (sub-groups) and Occupational Status Census, 30 June 1966	8
3.	Females, by Industry (sub-groups) and Occupational Status Census, 30 June 1966	12
4.	Persons, by Industry (sub-groups) and Occupational Status Census, 30 June 1966	16
..	List of 1966 Census Publications issued ..	20

Introduction

Statistics of the characteristics of the population and of dwellings as compiled from Householder's Schedules of the Census of 30 June 1966 are being issued progressively in mimeographed bulletins for each State and Territory.

Each bulletin will be allotted a two-figure code (e.g. 6.6). The first digit identifies the State and Territory concerned and follows the order used in Bureau publications, namely:

1 - New South Wales;
2 - Victoria;
3 - Queensland;
4 - South Australia;
5 - Western Australia;
6 - Tasmania;
7 - Northern Territory;
8 - Australian Capital Territory; and
9 - Australia

The second digit identifies the content of the bulletin, as follows:

1. Summary of population;
2. Summary of dwellings;
3. Ages of the population according to marital status;
4. Ages of the population according to industry;
5. Birthplaces of the overseas born population according to nationality;
6. Occupational status of the population according to industry;
7. Occupational status of the population according to age and marital status;
8. Population and dwellings in local government areas.

A list of the 1966 Census bulletins so far issued is contained on page 20.

Additional bulletins containing further cross-classifications and more detailed geographical data will be issued for Australia as a whole during 1968.

The figures published in this bulletin are final.

All tables in this bulletin exclude particulars of full-blood Aborigines. A statement containing details of the Aboriginal population enumerated at the 1966 Census was issued on 27 November 1967. An analysis is now being carried out of Aborigines at the 1966 Census. At a later date it is proposed to issue the results of this analysis in a publication which will include statistics of characteristics of Aborigines.

Persons having diplomatic immunity (diplomatic and home-based staff of diplomatic missions, and their families) are not included.

Any discrepancies between totals and sums of components in percentages in tables are due to rounding.

Explanatory Notes

Work Force

At the 1961 and previous Censuses the work force was determined as:

"Those who are engaged in an industry, business, profession, trade or service at the time of the Census (including those on long service leave, etc.) ....."; and

"..... those out of a job at time of the Census but who are usually engaged in an industry, business, profession, trade or service ....."

2. At the 1966 Census an additional set of four questions was asked in order to obtain information on the basis of which the work force could be determined more precisely. The questions were as follows.

> "Did the person have a job or business of any kind last week (even though he may have been temporarily absent from it)? ANSWER "YES" or "NO"."
>
> "Did the person do any work at all last week for payment or profit? ANSWER "YES" or "NO". Persons working without pay as a helper in a "family business" or farm and members of the clergy and of religious orders (other than purely contemplative orders) should answer "YES" to this question. Persons doing only unpaid housework should answer "NO"."
>
> "Was the person temporarily laid off by his employer without pay for the whole of last week? ANSWER "YES" or "NO"."
>
> "Did the person look for work last week? ANSWER "YES" or "NO". (Note. "Looking for work" means (i) being registered with Commonwealth Employment Service, or (ii) approaching prospective employers, or (iii) placing or answering advertisements, or (iv) writing letters of application, or (v) awaiting the result of recent applications)."

3. The work force includes all persons for whom the answer "yes" was given to any one of these four questions. Except that persons helping but not receiving wages or a salary who usually worked less than 15 hours a week were excluded from the work force.

4. This approach conforms closely to the recommendations of the Eighth International Conference of Labour Statisticians held in Geneva in 1954 and the information so obtained has been used in determining the work force for the purposes of the 1966 Census.

5. The net effect of the new definition is to include approximately 4,100 additional persons in the Tasmanian work force i.e. a proportionate increase in the Tasmanian work force of approximately 2.9 per cent. The major factor in this change was females working part-time (sometimes for only a few hours a week) some of whom, in 1961, did not consider themselves as "..... engaged in an industry, business, profession, trade or service."

Occupational Status

6. Persons in the work force were asked to state occupational status in accordance with the following instructions.

> "If working for wages or salary (including apprentices), write "W". If conducting own business or profession and not at present employing others, write "O". If conducting own business or profession and at present employing others, write "E". If helping but not receiving wages or salary, write "H". If looking for first job, write "F"."

7. Persons not in the work force were asked to state activity in accordance with the following instructions.

> "Persons not engaged in an industry, business, profession, trade or service. For - Children not attending school, write "C". Full-time students or children attending school, write "S". Mainly dependent on pension or superannuation, write "P". Of independent means, write "M". Engaged in unpaid home duties, write "H.D.". Inmates of institutions (e.g., for invalids and the aged, gaols, reformatories, etc.), write "I". Others not engaged in industry, etc., write "N.A.". (Young persons seeking work but not previously employed, write "O" in answer to this question)."

Industry

8. Persons in the work force were asked to state industry in accordance with the following instructions.

> "State the exact branch of industry, business or service in which mainly engaged last week, using two or more words where possible. For example, "Dairy Farming", "Coal Mining", "Woollen Mills", "Retail Grocery", "Road Construction", etc. Employees should state the industry of their employer. For example, a carpenter employed by a coal mining company should state "Coal Mining". If employed by a Government Department or other public body, state also its name. For paid housekeepers and domestic servants in private households, write "P.H."."

9. From the answers to this question, persons were classified according to the Bureau's "Classification of Industries" which provides for each person to be classified according to the nature of the business in which mainly engaged, regardless of whether operated by a government authority, corporation or individual.

10. The precise classification of persons in the work force according to Occupation and Industry is extremely difficult but subject to continuing efforts to improve the quality of the data from census to census. Consequently the comparison of data compiled at the 1966 Census with that obtained at previous censuses is not only influenced by changes in the definition and content of the work force but by the different responses which may have been evoked by efforts to improve the questions on the Census Schedule, and by some changes in coding rules designed to rectify known deficiencies in the data. Classification is difficult mainly because of the problem of conveying through a printed form the exact nature of the information required (e.g. the conceptual difference between 'occupation' and 'industry') and the consequential inadequacy of many replies.

11. It is not intended to revise any of the statistics contained in this bulletin. However, it is proposed to undertake a detailed analysis of the industry information obtained at the 1966 Census to evaluate the precision of the data and as an aid to the framing of classifications and the wording of instructions for the 1971 Census.

TABLE 1. - POPULATION, BY INDUSTRY (MAJOR GROUPS) AND OCCUPATIONAL STATUS : TASMANIA

CENSUS, 30 JUNE 1966

Industry (major groups) (a)	Employed					Unemployed	Total in the work force
	Employer	Self-employed	Employee (on wage or salary)	Helper (not on wage or salary)	Total		
			MALES				
Primary production	3,195	5,125	6,347	299	14,966	87	15,053
Mining and quarrying	19	29	3,178	5	3,231	14	3,245
Manufacturing	758	576	25,610	26	26,970	137	27,107
Electricity, gas, water and sanitary services (production, supply and maintenance)	6	3	3,721	2	3,732	11	3,743
Building and construction	936	951	11,910	9	13,806	150	13,956
Transport and storage	414	797	7,003	14	8,228	66	8,294
Communication	..	..	2,898	1	2,899	8	2,907
Finance and property	100	151	2,584	3	2,838	8	2,846
Commerce	1,611	1,051	11,442	29	14,133	60	14,193
Public authority (n.e.i.) and defence services	..	..	3,926	..	3,926	15	3,941
Community and business services (including professional)	598	136	6,166	14	6,914	19	6,933
Amusement, hotels and other accommodation, cafes, personal service, etc.	596	318	2,285	14	3,213	28	3,241
Other industries	..	..	3	..	3	..	3
Industry inadequately described or not stated	12	25	494	16	547	543	1,090
TOTAL IN THE WORK FORCE	8,245	9,162	87,567	432	105,406	1,146	106,552

For footnote see end of Table.

TABLE 1. - POPULATION, BY INDUSTRY (MAJOR GROUPS) AND OCCUPATIONAL STATUS : TASMANIA

CENSUS, 30 JUNE 1966 - continued

Industry (major groups) (a)	Employed					Unemployed	Total in the work force
	Employer	Self-employed	Employee (on wage or salary)	Helper (not on wage or salary)	Total		
			FEMALES				
Primary production	368	485	805	482	2,140	21	2,161
Mining and quarrying	2	..	126	..	128	..	128
Manufacturing	107	109	6,525	28	6,769	81	6,850
Electricity, gas, water and sanitary services (production, supply and maintenance)	..	..	258	..	258	..	258
Building and construction	66	16	237	13	332	1	333
Transport and storage	50	35	453	23	561	5	566
Communication	..	..	978	1	979	5	984
Finance and property	10	20	1,669	5	1,704	15	1,719
Commerce	646	618	7,316	115	8,695	82	8,777
Public authority (n.e.i.) and defence services	..	..	1,540	1	1,541	15	1,556
Community and business services (including professional)	62	128	10,263	35	10,488	67	10,555
Amusement, hotels and other accommodation, cafes, personal service, etc.	436	205	4,234	98	4,973	64	5,037
Other industries	..	..	1	..	1	..	1
Industry inadequately described or not stated	12	28	1,045	139	1,224	615	1,839
TOTAL IN THE WORK FORCE	1,759	1,644	35,450	940	39,793	971	40,764

For footnote see end of Table.

TABLE 1. - POPULATION, BY INDUSTRY (MAJOR GROUPS) AND OCCUPATIONAL STATUS : TASMANIA

CENSUS, 30 JUNE 1966 - continued

Industry (major groups) (a)	Employed					Unemployed	Total in the work force
	Employer	Self-employed	Employee (on wage or salary)	Helper (not on wage or salary)	Total		
	PERSONS						
Primary production	3,563	5,610	7,152	781	17,106	108	17,214
Mining and quarrying	21	29	3,304	5	3,359	14	3,373
Manufacturing	865	685	32,135	54	33,739	218	33,957
Electricity, gas, water and sanitary services (production, supply and maintenance)	6	3	3,979	2	3,990	11	4,001
Building and construction	1,002	967	12,147	22	14,138	151	14,289
Transport and storage	464	832	7,456	37	8,789	71	8,860
Communication	..	..	3,876	2	3,878	13	3,891
Finance and property	110	171	4,253	8	4,542	23	4,565
Commerce	2,257	1,669	18,758	144	22,828	142	22,970
Public authority (n.e.i.) and defence services	..	..	5,466	1	5,467	30	5,497
Community and business services (including professional)	660	264	16,429	49	17,402	86	17,488
Amusement, hotels and other accommodation, cafes, personal service, etc.	1,032	523	6,519	112	8,186	92	8,278
Other industries	..	..	4	..	4	..	4
Industry inadequately described or not stated	24	53	1,539	155	1,771	1,158	2,929
TOTAL IN THE WORK FORCE	10,004	10,806	123,017	1,372	145,199	2,117	147,316

(a) Industry major groups used in this table are contained in the 1966 Classification and Classified List of Industries published by this Bureau.

TABLE 2. - MALES, BY INDUSTRY (SUB-GROUPS) AND OCCUPATIONAL STATUS : TASMANIA
CENSUS, 30 JUNE 1966

Industry (a)	Employed					Unemployed	Total in the work force
	Employer	Self-employed	Employee (on wage or salary)	Helper (not on wage or salary)	Total		
PRIMARY PRODUCTION -							
Fishing	156	194	189	4	543	9	552
Hunting and trapping	..	10	7	1	18	2	20
Rural industries	2,938	4,738	5,252	287	13,215	70	13,285
Forestry	101	183	899	7	1,190	6	1,196
Total Primary Production	3,195	5,125	6,347	299	14,966	87	15,053
MINING AND QUARRYING -							
Mining (including opencut mining)	10	29	2,996	5	3,040	11	3,051
Quarrying	9	..	182	..	191	3	194
Total Mining and Quarrying	19	29	3,178	5	3,231	14	3,245
MANUFACTURING -							
Manufacture relating to cement, bricks, glass and stone	27	11	1,016	1	1,055	10	1,065
Manufacture of products of petroleum and coal (excluding chemical and gas works)	1	..	16	..	17	..	17
Founding, engineering and metal working	118	96	6,333	3	6,550	15	6,565
Manufacture, assembly and repair of ships, vehicles, parts and accessories	111	144	1,953	1	2,209	13	2,222
Manufacture of yarns, textiles and articles thereof (excluding clothing and furnishing drapery)	4	2	1,786	1	1,793	10	1,803
Manufacture of clothing and knitted goods (including needleworking)	19	9	62	..	90	1	91
Manufacture of boots, shoes and accessories (other than rubber or plastic)	12	36	80	..	128	1	129
Manufacture of food, drink and tobacco	122	30	4,192	5	4,349	38	4,387
Sawmilling and manufacture of wood products (other than furniture)	250	99	3,555	6	3,910	26	3,936
Manufacture of furniture and fittings (other than metal), bedding and furnishing drapery	39	73	474	..	586	6	592
Manufacture of paper and paper products, printing, packaging, bookbinding and photography	33	29	4,912	5	4,979	9	4,988
Manufacture of chemicals, dyes, explosives, paints and non-mineral oils	3	1	910	1	915	2	917

For footnote see end of Table.

TABLE 2. - MALES, BY INDUSTRY (SUB-GROUPS) AND OCCUPATIONAL STATUS : TASMANIA
CENSUS, 30 JUNE 1966 - continued

Industry (a)	Employed					Unemployed	Total in the work force
	Employer	Self-employed	Employee (on wage or salary)	Helper (not on wage or salary)	Total		
MANUFACTURING - continued -							
Manufacture of jewellery, watchmaking, electroplating and minting	9	31	35	..	75	..	75
Preparation of skins and leather; manufacture of goods of leather and leather substitutes (other than clothing and footwear)	1	4	18	..	23	..	23
Manufacture of rubber goods	1	3	151	..	155	3	158
Manufacture of musical, surgical and scientific instruments and apparatus	3	5	36	..	44	..	44
Manufacture of plastic products (n.e.i.)	..	..	13	..	13	1	14
Other manufacturing	5	2	36	..	43	1	44
Manufacturing undefined	..	1	32	3	36	1	37
Total Manufacturing	758	576	25,610	26	26,970	137	27,107
ELECTRICITY, GAS, WATER AND SANITARY SERVICES (PRODUCTION, SUPPLY AND MAINTENANCE) -							
Gas and electricity	2	1	3,494	2	3,499	8	3,507
Water supply, sewerage, etc.	4	2	227	..	233	3	236
Total Electricity, Gas, Water and Sanitary Services (Production, Supply and Maintenance)	6	3	3,721	2	3,732	11	3,743
BUILDING AND CONSTRUCTION -							
Construction and repair of buildings	834	868	5,735	4	7,441	110	7,551
Construction works (other than buildings)	102	83	6,175	5	6,365	40	6,405
Total Building and Construction	936	951	11,910	9	13,806	150	13,956
TRANSPORT AND STORAGE -							
Road transport	405	790	2,625	13	3,833	34	3,867
Shipping	9	5	1,110	1	1,125	7	1,132
Loading and discharging vessels	..	..	1,376	..	1,376	14	1,390
Rail and air transport	..	1	1,837	..	1,838	9	1,847
Other transport	..	..	..	..	..	..	..
Storage	..	1	55	..	56	2	58
Total Transport and Storage	414	797	7,003	14	8,228	66	8,294

For footnote see end of Table.

TABLE 2. - MALES, BY INDUSTRY (SUB-GROUPS) AND OCCUPATIONAL STATUS : TASMANIA
CENSUS, 30 JUNE 1966 - continued

Industry (a)	Employed					Unemployed	Total in the work force
	Employer	Self-employed	Employee (on wage or salary)	Helper (not on wage or salary)	Total		
COMMUNICATION -	..	..	2,898	1	2,899	8	2,907
FINANCE AND PROPERTY -							
Banking	..	..	1,256	1	1,257	4	1,261
Insurance	22	100	783	1	906	3	909
Other finance and property	78	51	545	1	675	1	676
Total Finance and Property	100	151	2,584	3	2,838	8	2,846
COMMERCE -							
Wholesale trade	162	166	4,492	11	4,831	19	4,850
Livestock and primary produce dealing, etc.	14	18	925	1	958	4	962
Retail trade	1,435	867	6,025	17	8,344	37	8,381
Total Commerce	1,611	1,051	11,442	29	14,133	60	14,193
PUBLIC AUTHORITY (N.E.I.) AND DEFENCE SERVICES -							
Public authority activities (n.e.i.)	..	..	3,511	..	3,511	12	3,523
Defence : enlisted personnel	..	..	352	..	352	1	353
Defence : civilian employees	..	..	63	..	63	2	65
Total Public Authority (n.e.i.) and Defence Services	..	..	3,926	..	3,926	15	3,941
COMMUNITY AND BUSINESS SERVICES (INCLUDING PROFESSIONAL) -							
Law, order and public safety	118	5	1,195	1	1,319	2	1,321
Religion and social welfare	..	1	482	5	488	2	490
Health, hospitals, etc.	295	52	1,363	1	1,711	6	1,717
Education	13	17	2,544	6	2,580	7	2,587
Other community and business services (including professional)	172	61	582	1	816	2	818
Total Community and Business Services (including Professional)	598	136	6,166	14	6,914	19	6,933
AMUSEMENT, HOTELS AND OTHER ACCOMMODATION, CAFES, PERSONAL SERVICE, ETC. -							
Amusement, sport and recreation	109	55	1,014	1	1,179	3	1,182
Private domestic service	2	24	79	1	106	3	109

For footnote see end of Table.

TABLE 2. - MALES, BY INDUSTRY (SUB-GROUPS) AND OCCUPATIONAL STATUS : TASMANIA

CENSUS, 30 JUNE 1966 - continued

Industry (a)	Employed					Unemployed	Total in the work force
	Employer	Self-employed	Employee (on wage or salary)	Helper (not on wage or salary)	Total		
AMUSEMENT, HOTELS AND OTHER ACCOMMODATION, CAFES, PERSONAL SERVICE, ETC. - continued -							
Hotels, boarding houses and other accommodation and restaurants	375	86	820	12	1,293	18	1,311
Other personal services	110	153	372	..	635	4	639
Total Amusement, Hotels and Other Accommodation, Cafes, Personal Service, etc.	596	318	2,285	14	3,213	28	3,241
OTHER INDUSTRIES	..	..	3	..	3	..	3
INDUSTRY INADEQUATELY DESCRIBED OR NOT STATED	12	25	494	16	547	543	1,090
TOTAL MALES IN THE WORK FORCE	8,245	9,162	87,567	432	105,406	1,146	106,552

(a) Industry groups and sub-groups used in this table are contained in the 1966 Classification and Classified List of Industries published by this Bureau.

TABLE 3. - FEMALES, BY INDUSTRY (SUB-GROUPS) AND OCCUPATIONAL STATUS : TASMANIA
CENSUS, 30 JUNE 1966

Industry (a)	Employed					Unemployed	Total in the work force
	Employer	Self-employed	Employee (on wage or salary)	Helper (not on wage or salary)	Total		
PRIMARY PRODUCTION -							
Fishing	4	7	15	4	30	1	31
Hunting and trapping	..	..	1	..	1	1	2
Rural industries	358	475	772	474	2,079	19	2,098
Forestry	6	3	17	4	30	..	30
Total Primary Production	368	485	805	482	2,140	21	2,161
MINING AND QUARRYING -							
Mining (including opencut mining)	1	..	123	..	124	..	124
Quarrying	1	..	3	..	4	..	4
Total Mining and Quarrying	2	..	126	..	128	..	128
MANUFACTURING -							
Manufacture relating to cement, bricks, glass and stone	2	1	82	..	85	2	87
Manufacture of products of petroleum and coal (excluding chemical and gas works)	..	..	1	..	1	1	2
Founding, engineering and metalworking	9	3	582	4	598	5	603
Manufacture, assembly and repair of ships, vehicles, parts and accessories	14	5	128	2	149	3	152
Manufacture of yarns, textiles and articles thereof (excluding clothing and furnishing drapery)	3	1	2,140	5	2,149	18	2,167
Manufacture of clothing and knitted goods (including needleworking)	13	57	226	..	296	3	299
Manufacture of boots, shoes and accessories (other than rubber or plastic)	3	4	43	1	51	..	51
Manufacture of food, drink and tobacco	30	7	1,957	12	2,006	34	2,040
Sawmilling and manufacture of wood products (other than furniture)	10	2	139	..	151	1	152
Manufacture of furniture and fittings (other than metal), bedding and furnishing drapery	6	6	92	3	107	1	108
Manufacture of paper and paper products, printing, packaging, bookbinding and photography	12	12	994	..	1,018	12	1,030
Manufacture of chemicals, dyes, explosives, paints and non-mineral oils	..	..	85	..	85	1	86

For footnote see end of Table.

TABLE 3. - FEMALES, BY INDUSTRY (SUB-GROUPS) AND OCCUPATIONAL STATUS : TASMANIA

CENSUS, 30 JUNE 1966 - continued

Industry (a)	Employed					Unemployed	Total in the work force
	Employer	Self-employed	Employee (on wage or salary)	Helper (not on wage or salary)	Total		
MANUFACTURING - continued -							
Manufacture of jewellery, watchmaking, electroplating and minting	2	2	6	..	10	..	10
Preparation of skins and leather; manufacture of goods of leather and leather substitutes (other than clothing and footwear)	1	1	2	..	4	..	4
Manufacture of rubber goods	..	1	17	..	18	..	18
Manufacture of musical, surgical and scientific instruments and apparatus	2	1	11	..	14	..	14
Manufacture of plastic products (n.e.i.)	..	..	1	..	1	..	1
Other manufacturing	..	6	6	..	12	..	12
Manufacturing undefined	..	..	13	1	14	..	14
Total Manufacturing	107	109	6,525	28	6,769	81	6,850
ELECTRICITY, GAS, WATER AND SANITARY SERVICES (PRODUCTION, SUPPLY AND MAINTENANCE) -							
Gas, electricity	..	..	254	..	254	..	254
Water supply, sewerage, etc.	..	..	4	..	4	..	4
Total Electricity, Gas, Water and Sanitary Services (Production, Supply and Maintenance)	..	..	258	..	258	..	258
BUILDING AND CONSTRUCTION -							
Construction and repair of buildings	52	13	167	12	244	1	245
Construction works (other than buildings)	14	3	70	1	88	..	88
Total Building and Construction	66	16	237	13	332	1	333
TRANSPORT AND STORAGE -							
Road transport	50	35	222	23	330	3	333
Shipping	..	..	75	..	75	2	77
Loading and discharging vessels	..	..	15	..	15	..	15
Rail and air transport	..	..	133	..	133	..	133
Other transport	..	..	..	..	..	..	..
Storage	..	..	8	..	8	..	8
Total Transport and Storage	50	35	453	23	561	5	566

For footnote see end of Table.

TABLE 3. - FEMALES, BY INDUSTRY (SUB-GROUPS) AND OCCUPATIONAL STATUS : TASMANIA

CENSUS, 30 JUNE, 1966 - continued

Industry (a)	Employed					Unemployed	Total in the work force
	Employer	Self-employed	Employee (on wage or salary)	Helper (not on wage or salary)	Total		
COMMUNICATION -	..	..	978	1	979	5	984
FINANCE AND PROPERTY -							
Banking	..	..	654	3	657	6	663
Insurance	..	3	673	1	677	5	682
Other finance and property	10	17	342	1	370	4	374
Total Finance and Property	10	20	1,669	5	1,704	15	1,719
COMMERCE -							
Wholesale trade	27	11	1,105	7	1,150	12	1,162
Livestock and primary produce dealing, etc.	4	1	160	..	165	2	167
Retail trade	615	606	6,051	108	7,380	68	7,448
Total Commerce	646	618	7,316	115	8,695	82	8,777
PUBLIC AUTHORITY (N.E.I.) AND DEFENCE SERVICES -							
Public authority activities (n.e.i.)	..	..	1,483	..	1,483	14	1,497
Defence : enlisted personnel	..	..	26	..	26	..	26
Defence : civilian employees	..	..	31	1	32	1	33
Total Public Authority (n.e.i.) and Defence Services	..	..	1,540	1	1,541	15	1,556
COMMUNITY AND BUSINESS SERVICES (INCLUDING PROFESSIONAL) -							
Law, order and public safety	2	..	489	1	492	1	493
Religion and social welfare	2	5	675	8	690	2	692
Health, hospitals, etc.	38	24	4,592	10	4,664	39	4,703
Education	8	76	4,002	15	4,101	18	4,119
Other community and business services (including professional)	12	23	505	1	541	7	548
Total Community and Business Services (including Professional)	62	128	10,263	35	10,488	67	10,555
AMUSEMENT, HOTELS AND OTHER ACCOMMODATION, CAFES, PERSONAL SERVICE, ETC. -							
Amusement, sport and recreation	5	11	402	4	422	4	426

For footnote see end of Table.

TABLE 3. - FEMALES, BY INDUSTRY (SUB-GROUPS) AND OCCUPATIONAL STATUS : TASMANIA

CENSUS, 30 JUNE, 1966 - continued

Industry (a)	Employed					Unemployed	Total in the work force
	Employer	Self-employed	Employee (on wage or salary)	Helper (not on wage or salary)	Total		
AMUSEMENT, HOTELS AND OTHER ACCOMMODATION, CAFES, PERSONAL SERVICE, ETC. - continued -							
Private domestic service	1	8	873	57	939	16	955
Hotels, boarding houses and other accommodation and restaurants	319	132	2,172	33	2,656	38	2,694
Other personal service	111	54	787	4	956	6	962
Total Amusement, Hotels and Other Accommodation, Cafes, Personal Service, etc.	436	205	4,234	98	4,973	64	5,037
OTHER INDUSTRIES	..	..	1	..	1	..	1
INDUSTRY INADEQUATELY DESCRIBED OR NOT STATED	12	28	1,045	139	1,224	615	1,839
TOTAL FEMALES IN THE WORK FORCE	1,759	1,644	35,450	940	39,793	971	40,764

(a) Industry groups and sub-groups used in this table are contained in the 1966 Classification and Classified List of Industries published by this Bureau.

TABLE 4. - PERSONS, BY INDUSTRY (SUB-GROUPS) AND OCCUPATIONAL STATUS : TASMANIA

CENSUS, 30 JUNE 1966

Industry (a)	Employed					Unemployed	Total in the work force
	Employer	Self-employed	Employee (on wage or salary)	Helper (not on wage or salary)	Total		
PRIMARY PRODUCTION -							
Fishing	160	201	204	8	573	10	583
Hunting and trapping	..	10	8	1	19	3	22
Rural Industries	3,296	5,213	6,024	761	15,294	89	15,383
Forestry	107	186	916	11	1,220	6	1,226
Total Primary Production	3,563	5,610	7,152	781	17,106	108	17,214
MINING AND QUARRYING -							
Mining (including opencut mining)	11	29	3,119	5	3,164	11	3,175
Quarrying	10	..	185	..	195	3	198
Total Mining and Quarrying	21	29	3,304	5	3,359	14	3,373
MANUFACTURING -							
Manufacture relating to cement, bricks, glass and stone	29	12	1,098	1	1,140	12	1,152
Manufacture of products of petroleum and coal (excluding chemical and gas works)	1	..	17	..	18	1	19
Founding, engineering and metal working	127	99	6,915	7	7,148	20	7,168
Manufacture, assembly and repair of ships, vehicles, parts and accessories	125	149	2,081	3	2,358	16	2,374
Manufacture of yarns, textiles and articles thereof (excluding clothing and furnishing drapery)	7	3	3,926	6	3,942	28	3,970
Manufacture of clothing and knitted goods (including needleworking)	32	66	288	..	386	4	390
Manufacture of boots, shoes and accessories (other than rubber or plastic	15	40	123	1	179	1	180
Manufacture of food, drink and tobacco	152	37	6,149	17	6,355	72	6,427
Sawmilling and manufacture of wood products (other than furniture)	260	101	3,694	6	4,061	27	4,088
Manufacture of furniture and fittings (other than metal), bedding and furnishing drapery	45	79	566	3	693	7	700
Manufacture of paper and paper products, printing, packaging, bookbinding and photography	45	41	5,906	5	5,997	21	6,018
Manufacture of chemicals, dyes, explosives, paints and non-mineral oils	3	1	995	1	1,000	3	1,003

For footnote see end of Table.

TABLE 4. - PERSONS, BY INDUSTRY (SUB-GROUPS) AND OCCUPATIONAL STATUS : TASMANIA

CENSUS, 30 JUNE 1966 - continued

Industry (a)	Employed					Unemployed	Total in the work force
	Employer	Self-employed	Employee (on wage or salary)	Helper (not on wage or salary)	Total		
MANUFACTURING - continued -							
Manufacture of jewellery, watchmaking, electroplating and minting	11	33	41	..	85	..	85
Preparation of skins and leather; manufacture of goods of leather and leather substitutes (other than clothing and footwear)	2	5	20	..	27	..	27
Manufacture of rubber goods	1	4	168	..	173	3	176
Manufacture of musical, surgical and scientific instruments and apparatus	5	6	47	..	58	..	58
Manufacture of plastic products (n.e.i.)	..	..	14	..	14	1	15
Other manufacturing	5	8	42	..	55	1	56
Manufacturing undefined	..	1	45	4	50	1	51
Total Manufacturing	865	685	32,135	54	33,739	218	33,957
ELECTRICITY, GAS, WATER AND SANITARY SERVICES (PRODUCTION SUPPLY AND MAINTENANCE) -							
Gas and electricity	2	1	3,748	2	3,753	8	3,761
Water supply, sewerage, etc.	4	2	231	..	237	3	240
Total Electricity, Gas, Water and Sanitary Services (Production, Supply and Maintenance)	6	3	3,979	2	3,990	11	4,001
BUILDING AND CONSTRUCTION -							
Construction and repair of buildings	886	881	5,902	16	7,685	111	7,796
Construction works (other than buildings)	116	86	6,245	6	6,453	40	6,493
Total Building and Construction	1,002	967	12,147	22	14,138	151	14,289
TRANSPORT AND STORAGE -							
Road transport	455	825	2,847	36	4,163	37	4,200
Shipping	9	5	1,185	1	1,200	9	1,209
Loading and discharging vessels	..	..	1,391	..	1,391	14	1,405
Rail and air transport	..	1	1,970	..	1,971	9	1,980
Other transport	..	..	..	..	..	..	..
Storage	..	1	63	..	64	2	66
Total Transport and Storage	464	832	7,456	37	8,789	71	8,860

For footnote see end of Table.

TABLE 4. - PERSONS, BY INDUSTRY (SUB-GROUPS) AND OCCUPATIONAL STATUS : TASMANIA

CENSUS, 30 JUNE 1966 - continued

Industry (a)	Employed					Unemployed	Total in the work force
	Employer	Self-employed	Employee (on wage or salary)	Helper (not on wage or salary)	Total		
COMMUNICATION -	..	..	3,876	2	3,878	13	3,891
FINANCE AND PROPERTY -							
Banking	..	..	1,910	4	1,914	10	1,924
Insurance	22	103	1,456	2	1,583	8	1,591
Other finance and property	88	68	887	2	1,045	5	1,050
Total Finance and Property	110	171	4,253	8	4,542	23	4,565
COMMERCE -							
Wholesale trade	189	177	5,597	18	5,981	31	6,012
Livestock and primary produce dealing, etc.	18	19	1,085	1	1,123	6	1,129
Retail trade	2,050	1,473	12,076	125	15,724	105	15,829
Total Commerce	2,257	1,669	18,758	144	22,828	142	22,970
PUBLIC AUTHORITY (N.E.I.) AND DEFENCE SERVICES -							
Public authority activities (n.e.i.)	..	..	4,994	..	4,994	26	5,020
Defence : enlisted personnel	..	..	378	..	378	1	379
Defence : civilian employees	..	..	94	1	95	3	98
Total Public Authority (n.e.i.) and Defence Services	..	..	5,466	1	5,467	30	5,497
COMMUNITY AND BUSINESS SERVICES (INCLUDING PROFESSIONAL) -							
Law, order and public safety	120	5	1,684	2	1,811	3	1,814
Religion and social welfare	2	6	1,157	13	1,178	4	1,182
Health, hospitals, etc.	333	76	5,955	11	6,375	45	6,420
Education	21	93	6,546	21	6,681	25	6,706
Other community and business services (including professional)	184	84	1,087	2	1,357	9	1,366
Total Community and Business Services (Including Professional	660	264	16,429	49	17,402	86	17,488
AMUSEMENT, HOTELS AND OTHER ACCOMMODATION, CAFES, PERSONAL SERVICE, ETC. -							
Amusement, sport and recreation	114	66	1,416	5	1,601	7	1,608
Private domestic service	3	32	952	58	1,045	19	1,064

For footnote see end of Table.

TABLE 4. - PERSONS, BY INDUSTRY (SUB-GROUPS) AND OCCUPATIONAL STATUS : TASMANIA

CENSUS, 30 JUNE 1966 - continued

Industry (a)	Employed					Unemployed	Total in the work force
	Employer	Self-employed	Employee (on wage or salary)	Helper (not on wage or salary)	Total		
AMUSEMENT, HOTELS AND OTHER ACCOMMODATION, CAFES, PERSONAL SERVICE, ETC. - continued -							
Hotels, boarding houses and other accommodation and restaurants	694	218	2,992	45	3,949	56	4,005
Other personal services	221	207	1,159	4	1,591	10	1,601
Total Amusement, Hotels and Other Accommodation, Cafes, Personal Service, etc.	1,032	523	6,519	112	8,186	92	8,278
OTHER INDUSTRIES	..	..	4	..	4	..	4
INDUSTRY INADEQUATELY DESCRIBED OR NOT STATED	24	53	1,539	155	1,771	1,158	2,929
TOTAL PERSONS IN THE WORK FORCE	10,004	10,806	123,017	1,372	145,199	2,117	147,316

(a) Industry groups and sub-groups used in this table are contained in the 1966 Classification and Classified List of Industries published by this Bureau.

LIST OF 1966 CENSUS PUBLICATIONS ISSUED

State	Field Count Statements	Census Bulletins							
		Summary of Pop.	Summary of Dwgs.	Age x Marital Status	Industry x Age	O/S Born B'place x Nat'y.	Industry x Occ. St.	Mar. St. x Age x Occ. St.	Pop./Dwgs. x L.G.As.
		(1)	(2)	(3)	(4)	(5)	(6)	(7)	(8)
1 N.S.W.	No. 6 22.12.66	13.10.67		8.3.68		14.2.68			
2 Vic.	No. 7 10. 1.67	20.10.67		19.3.68		14.2.68			
3 Qld	No. 8 19. 1.67	27.10.67		19.3.68					
4 S.A.	No. 9 20. 1.67	17.11.67		26.3.68					
5 W.A.	No. 10 24. 1.67	7.11.67		9.2.68	23.2.68	9.2.68	1.3.68	23.2.68	
6 Tas.	No. 11 27. 1.67	2.11.67		1.3.68		6.3.68	26.3.68	19.3.68	
7 N.T.	No. 12 10. 2.67	10.11.67							
8 A.C.T.	Nos.1& 5 22. 7.66 and 2.12.66	11. 4.67	22. 6.67	26. 4.67	3. 5.67	4. 5.67	9. 5.67	10. 5.67	23. 6.67
9 Aust.	Nos. 3& 4 13.10.66 and 14.11.66	15.12.67	7.2.68 (Interim)						
10 Ext. Terr's	No. 2 22. 7.66								

K.M. ARCHER
COMMONWEALTH STATISTICIAN

COMMONWEALTH BUREAU OF CENSUS AND STATISTICS
CANBERRA, A.C.T. 2600 26 MARCH 1968

NOTE. Inquiries concerning these statistics may be made in Canberra by telephoning 4 1971 Extension 25 or, in each State capital, by telephoning the office of the Bureau of Census and Statistics.

COMMONWEALTH BUREAU OF CENSUS AND STATISTICS

CANBERRA, AUSTRALIA

To be treated as strictly CONFIDENTIAL and NOT to be published, broadcast or cabled before 6 P.M. on TUESDAY 19 MARCH 1968

CENSUS OF THE COMMONWEALTH OF AUSTRALIA

30 JUNE 1966

CENSUS BULLETIN NO. 6.7

POPULATION : BY MARITAL STATUS, AGE AND OCCUPATIONAL STATUS

TASMANIA

CONTENTS

Table		Page
..	Introduction	2
..	Explanatory Notes	3
1.	Males, by Marital Status, Grouped Age and Occupational Status Census, 30 June 1966	4
2.	Females, by Marital Status, Grouped Age and Occupational Status Census, 30 June 1966	6
3.	Persons, by Marital Status, Grouped Age and Occupational Status Census, 30 June 1966	8
..	List of 1966 Census Publications issued ..	10

Introduction

Statistics of the characteristics of the population and of dwellings as compiled from Householder's Schedules of the Census of 30 June 1966 are being issued progressively in mimeographed bulletins for each State and Territory.

Each bulletin will be allotted a two-figure code (e.g. 6.7). The first digit identifies the State and Territory concerned and follows the order used in Bureau publications, namely:

1 - New South Wales;
2 - Victoria;
3 - Queensland;
4 - South Australia;
5 - Western Australia;
6 - Tasmania;
7 - Northern Territory;
8 - Australian Capital Territory; and
9 - Australia

The second digit identifies the content of the bulletin, as follows:

1. Summary of population;

2. Summary of dwellings;

3. Ages of the population according to marital status;

4. Ages of the population according to industry;

5. Birthplaces of the overseas born population according to nationality;

6. Occupational status of the population according to industry;

7. Occupational status of the population according to age and marital status;

8. Population and dwellings in local government areas.

A list of the 1966 Census bulletins so far issued is contained on page 10.

Additional bulletins containing further cross-classifications and more detailed geographical data will be issued for Australia as a whole during 1968.

The figures published in this bulletin are final.

All tables in this bulletin exclude particulars of full-blood Aborigines. A statement containing details of the Aboriginal population enumerated at the 1966 Census was issued on 27 November 1967. An analysis is now being carried out of Aborigines at the 1966 Census. At a later date it is proposed to issue the results of this analysis in a publication which will include statistics of characteristics of Aborigines.

Persons having diplomatic immunity (diplomatic and home-based staff of diplomatic missions, and their families) are not included.

Any discrepancies between totals and sums of components in percentages in tables are due to rounding.

A statement of the procedure used to obtain details of the age and marital status of the population at the 1966 Census is contained in Census bulletin 6.1 - "Summary of Population, Tasmania".

EXPLANATORY NOTES

Work Force

At the 1961 and previous Censuses the work force was determined as:

"Those who are engaged in an industry, business, profession, trade or service at the time of the Census (including those on long service leave, etc.) ....."; and

"..... those out of a job at time of the Census but who are usually engaged in an industry, business, profession, trade or service....."

At the 1966 Census an additional set of four questions was asked in order to obtain information on the basis of which the work force could be determined more precisely. The questions were as follows.

"Did the person have a job or business of any kind last week (even though he may have been temporarily absent from it)? ANSWER "YES" or "NO"."

"Did the person do any work at all last week for payment or profit? ANSWER "YES" or "NO". Persons working without pay as a helper in a "family business" or farm and members of the clergy and of religious orders (other than purely contemplative orders) should answer "YES" to this question. Persons doing only unpaid housework should answer "NO"."

"Was the person temporarily laid off by his employer without pay for the whole of last week? ANSWER "YES" or "NO"."

"Did the person look for work last week? ANSWER "YES" or "NO". (Note. "Looking for work" means (i) being registered with Commonwealth Employment Service, or (ii) approaching prospective employers, or (iii) placing or answering advertisements, or (iv) writing letters of application, or (v) awaiting the result of recent applications)."

The work force includes all persons for whom the answer "yes" was given to any one of these four questions. Except that persons helping but not receiving wages or a salary who usually worked less than 15 hours a week were excluded from the work force.

This approach conforms closely to the recommendations of the Eighth International Conference of Labour Statisticians held in Geneva in 1954 and the information so obtained has been used in determining the work force for the purposes of the 1966 Census.

The net effect of the new definition is to include approximately 4,100 additional persons in the Tasmanian work force i.e. a proportionate increase in the Tasmanian work force of approximately 2.9 per cent. The major factor in this change was females working part-time (sometimes for only a few hours a week) some of whom, in 1961, did not consider themselves as ".....engaged in an industry, business, profession, trade or service."

Occupational Status

Persons in the work force were asked to state occupational status in accordance with the following instructions.

"If working for wages or salary (including apprentices), write "W".
If conducting own business or profession and not at present employing others, write "O".
If conducting own business or profession and at present employing others, write "E".
If helping but not receiving wages or salary, write "H".
If looking for first job, write "F"."

Persons not in the work force were asked to state activity in accordance with the following instructions.

"Persons not engaged in an industry, business, profession, trade or service.
For - Children not attending school, write "C". Full-time students or children attending school, write "S". Mainly dependent on pension or superannuation, write "P". Of independent means, write "M". Engaged in unpaid home duties, write "H.D.". Inmates of institutions (e.g., for invalids and the aged, gaols, reformatories, etc.), write "I". Others not engaged in industry, etc., write "N.A.". (Young persons seeking work but not previously employed, write "O" in answer to this question)."

TABLE 1. - MALES, BY MARITAL STATUS, GROUPED AGE AND OCCUPATIONAL STATUS : TASMANIA
CENSUS, 30 JUNE 1966

Marital status	Age last birthday (years)											Total (a)
	15-19	20-24	25-29	30-34	35-39	40-44	45-49	50-54	55-59	60-64	65 and over	
EMPLOYER												
Never married	32	112	88	44	53	51	36	38	33	20	29	536
Married	2	93	454	768	1,026	1,203	1,138	1,072	773	455	461	7,445
Married but permanently separated	..	..	6	6	10	10	10	18	8	8	5	81
Divorced	..	..	1	5	10	10	10	8	7	4	4	59
Widowed	..	..	..	1	4	7	7	12	13	24	56	124
Total	34	205	549	824	1,103	1,281	1,201	1,148	834	511	555	8,245
SELF-EMPLOYED												
Never married	118	247	160	108	124	132	115	120	96	68	81	1,369
Married	2	193	606	742	970	1,051	952	925	763	603	577	7,384
Married but permanently separated	..	..	6	9	11	15	18	15	16	10	8	108
Divorced	..	..	7	8	5	8	14	22	11	10	4	89
Widowed	..	..	..	4	3	10	7	18	21	34	115	212
Total	120	440	779	871	1,113	1,216	1,106	1,100	907	725	785	9,162
EMPLOYEE (ON WAGE OR SALARY)												
Never married	11,210	7,119	2,431	1,188	1,034	845	627	592	476	296	127	25,945
Married	278	4,241	7,624	7,498	8,049	7,750	6,736	6,294	5,102	3,373	1,320	58,265
Married but permanently separated	4	49	138	151	185	214	189	216	156	99	47	1,448
Divorced	2	13	39	66	119	141	150	148	89	64	18	849
Widowed	2	14	10	16	43	72	103	168	183	241	208	1,060
Total	11,496	11,436	10,242	8,919	9,430	9,022	7,805	7,418	6,006	4,073	1,720	87,567
HELPER (NOT ON WAGE OR SALARY)												
Never married	189	55	15	11	5	8	7	5	2	6	2	305
Married	..	6	11	11	6	13	2	8	9	3	30	99
Married but permanently separated	..	..	..	..	..	1	..	2	4	1	1	9
Divorced	..	..	1	..	..	..	2	..	..	1	..	4
Widowed	..	1	..	..	..	..	..	1	1	4	8	15
Total	189	62	27	22	11	22	11	16	16	15	41	432
TOTAL EMPLOYED												
Never married	11,549	7,533	2,694	1,351	1,216	1,036	785	755	607	390	239	28,155
Married	282	4,533	8,695	9,019	10,051	10,017	8,828	8,299	6,647	4,434	2,388	73,193
Married but permanently separated	4	49	150	166	206	240	217	251	184	118	61	1,646
Divorced	2	13	48	79	134	159	176	178	107	79	26	1,001
Widowed	2	15	10	21	50	89	117	199	218	303	387	1,411
Total	11,839	12,143	11,597	10,636	11,657	11,541	10,123	9,682	7,763	5,324	3,101	105,406

For footnotes see end of table.

TABLE 1. - MALES, BY MARITAL STATUS, GROUPED AGE AND OCCUPATIONAL STATUS : TASMANIA
CENSUS, 30 JUNE 1966 - continued

Marital status	Age last birthday (years)											Total (a)
	15-19	20-24	25-29	30-34	35-39	40-44	45-49	50-54	55-59	60-64	65 and over	
UNEMPLOYED												
Never married	325	119	46	21	28	18	12	20	10	8	6	613
Married	8	44	45	40	44	56	49	48	36	39	18	427
Married but permanently separated	1	2	7	2	7	6	7	3	4	4	3	46
Divorced	1	..	..	7	2	6	3	4	3	3	1	30
Widowed	..	..	..	..	..	3	2	4	3	9	9	30
Total	335	165	98	70	81	89	73	79	56	63	37	1,146
TOTAL IN THE WORK FORCE												
Never married	11,874	7,652	2,740	1,372	1,244	1,054	797	775	617	398	245	28,768
Married	290	4,577	8,740	9,059	10,095	10,073	8,877	8,347	6,683	4,473	2,406	73,620
Married but permanently separated	5	51	157	168	213	246	224	254	188	122	64	1,692
Divorced	3	13	48	86	136	165	179	182	110	82	27	1,031
Widowed	2	15	10	21	50	92	119	203	221	312	396	1,441
Total	12,174	12,308	11,695	10,706	11,738	11,630	10,196	9,761	7,819	5,387	3,138	106,552
NOT IN THE WORK FORCE												
Never married	5,490	609	189	144	143	138	159	190	173	204	868	(a)8,307
Married	7	35	86	79	86	188	256	312	460	802	5,877	8,188
Married but permanently separated	1	2	6	5	11	20	22	16	27	44	244	398
Divorced	..	1	4	2	5	16	19	20	20	25	90	202
Widowed	..	2	..	..	1	8	9	22	44	109	2,146	2,341
Total	5,498	649	285	230	246	370	465	560	724	1,184	9,225	(a)19,436
GRAND TOTAL												
Never married	17,364	8,261	2,929	1,516	1,387	1,192	956	965	790	602	1,113	(a)37,075
Married	297	4,612	8,826	9,138	10,181	10,261	9,133	8,659	7,143	5,275	8,283	81,808
Married but permanently separated	6	53	163	173	224	266	246	270	215	166	308	2,090
Divorced	3	14	52	88	141	181	198	202	130	107	117	1,233
Widowed	2	17	10	21	51	100	128	225	265	421	2,542	3,782
Total	17,672	12,957	11,980	10,936	11,984	12,000	10,661	10,321	8,543	6,571	12,363	(a)125,988

(a) This table excludes 20,494 males aged 0-4 years, 21,337 males aged 5-9 years and 19,561 males aged 10-14 years not in the work force.

TABLE 2. - FEMALES, BY MARITAL STATUS, GROUPED AGE AND OCCUPATIONAL STATUS : TASMANIA
CENSUS, 30 JUNE 1966

Marital status	Age last birthday (years)											Total (a)
	15-19	20-24	25-29	30-34	35-39	40-44	45-49	50-54	55-59	60-64	65 and over	
EMPLOYER												
Never married	3	9	3	8	6	6	14	16	14	16	21	116
Married	1	36	130	167	217	272	235	192	114	45	23	1,432
Married but permanently separated	..	1	1	..	2	5	3	5	1	2	..	20
Divorced	..	..	1	..	2	5	2	5	7	4	..	26
Widowed	..	..	2	2	5	11	20	25	29	25	46	165
Total	4	46	137	177	232	299	274	243	165	92	90	1,759
SELF-EMPLOYED												
Never married	25	20	8	9	12	10	15	27	28	22	46	222
Married	3	47	102	155	188	186	171	164	102	49	33	1,200
Married but permanently separated	..	..	2	1	3	..	8	2	7	4	3	30
Divorced	..	..	..	..	4	7	3	7	3	1	2	27
Widowed	..	..	2	2	2	9	12	25	38	19	56	165
Total	28	67	114	167	209	212	209	225	178	95	140	1,644
EMPLOYEE (ON WAGE OR SALARY)												
Never married	9,345	3,629	811	399	385	382	370	397	368	202	157	16,445
Married	361	2,210	1,773	1,756	2,329	2,613	2,033	1,604	944	328	133	16,084
Married but permanently separated	9	73	85	92	126	142	153	107	64	22	12	885
Divorced	4	15	41	61	77	107	110	99	71	15	9	609
Widowed	9	4	17	27	60	121	216	290	323	183	177	1,427
Total	9,728	5,931	2,727	2,335	2,977	3,365	2,882	2,497	1,770	750	488	35,450
HELPER (NOT ON WAGE OR SALARY)												
Never married	58	30	7	5	4	5	3	4	5	8	7	136
Married	7	39	61	65	94	116	117	104	56	44	36	739
Married but permanently separated	1	1	3	2	2	..	2	2	1	1	2	17
Divorced	..	..	1	1	1	1	1	..	..	..	..	5
Widowed	..	..	1	..	..	1	4	3	7	6	21	43
Total	66	70	73	73	101	123	127	113	69	59	66	940
TOTAL EMPLOYED												
Never married	9,431	3,688	829	421	407	403	402	444	415	248	231	16,919
Married	372	2,332	2,066	2,143	2,828	3,187	2,556	2,064	1,216	466	225	19,455
Married but permanently separated	10	75	91	95	133	147	166	116	73	29	17	952
Divorced	4	15	43	62	84	120	116	111	81	20	11	667
Widowed	9	4	22	31	67	142	252	343	397	233	300	1,800
Total	9,826	6,114	3,051	2,752	3,519	3,999	3,492	3,078	2,182	996	784	39,793

For footnote see end of table.

TABLE 2. - FEMALES, BY MARITAL STATUS, GROUPED AGE AND OCCUPATIONAL STATUS : TASMANIA CENSUS, 30 JUNE 1966 - continued

Marital status	Age last birthday (years)											Total (a)
	15-19	20-24	25-29	30-34	35-39	40-44	45-49	50-54	55-60	60-64	65 and over	
UNEMPLOYED												
Never married	452	93	19	5	6	4	6	2	5	3	3	598
Married	17	59	46	38	37	34	21	5	7	3	3	270
Married but permanently separated	1	7	10	6	6	7	2	4	1	..	..	44
Divorced	..	1	1	5	2	8	3	2	1	..	..	23
Widowed	..	..	..	..	1	7	9	5	9	2	3	36
Total	470	160	76	54	52	60	41	18	23	8	9	971
TOTAL IN THE WORK FORCE												
Never married	9,883	3,781	848	426	413	407	408	446	420	251	234	17,517
Married	389	2,391	2,112	2,181	2,865	3,221	2,577	2,069	1,223	469	228	19,725
Married but permanently separated	11	82	101	101	139	154	168	120	74	29	17	996
Divorced	4	16	44	67	86	128	119	113	82	20	11	690
Widowed	9	4	22	31	68	149	261	348	406	235	303	1,836
Total	10,296	6,274	3,127	2,806	3,571	4,059	3,533	3,096	2,205	1,004	793	40,764
NOT IN THE WORK FORCE												
Never married	5,617	480	177	127	125	175	183	220	249	454	1,962	(a)9,769
Married	1,285	5,847	7,828	7,068	7,019	6,949	6,182	5,748	4,573	3,523	5,570	61,592
Married but permanently separated	9	76	102	123	113	119	120	97	110	127	208	1,204
Divorced	..	9	32	52	55	62	63	68	65	73	124	603
Widowed	3	17	38	47	100	158	242	548	801	1,332	8,054	11,340
Total	6,914	6,429	8,177	7,417	7,412	7,463	6,790	6,681	5,798	5,509	15,918	(a)84,508
GRAND TOTAL												
Never married	15,500	4,261	1,025	553	538	582	591	666	669	705	2,196	(a)27,286
Married	1,674	8,238	9,940	9,249	9,884	10,170	8,759	7,817	5,796	3,992	5,798	81,317
Married but permanently separated	20	158	203	224	252	273	288	217	184	156	225	2,200
Divorced	4	25	76	119	141	190	182	181	147	93	135	1,293
Widowed	12	21	60	78	168	307	503	896	1,207	1,567	8,357	13,176
Total	17,210	12,703	11,304	10,223	10,983	11,522	10,323	9,777	8,003	6,513	16,711	(a)125,272

(a) This table excludes 19,609 females aged 0-4 years, 20,348 females aged 5-9 years and 18,807 females aged 10-14 years not in the work force.

TABLE 3, - PERSONS, BY MARITAL STATUS, GROUPED AGE AND OCCUPATIONAL STATUS : TASMANIA
CENSUS, 30 JUNE 1966

Marital status	Age last birthday (years)											Total (a)
	15-19	20-24	25-29	30-34	35-39	40-44	45-49	50-54	55-59	60-64	65 and over	
EMPLOYER												
Never married	35	121	91	52	59	57	50	54	47	36	50	652
Married	3	129	584	935	1,243	1,475	1,373	1,264	887	500	484	8,877
Married but permanently separated	..	1	7	6	12	15	13	23	9	10	5	101
Divorced	..	..	2	5	12	15	12	13	14	8	4	85
Widowed	..	..	2	3	9	18	27	37	42	49	102	289
Total	38	251	686	1,001	1,335	1,580	1,475	1,391	999	603	645	10,004
SELF-EMPLOYED												
Never married	143	267	168	117	136	142	130	147	124	90	127	1,591
Married	5	240	708	897	1,158	1,237	1,123	1,089	865	652	610	8,584
Married but permanently separated	..	..	8	10	14	15	26	17	23	14	11	138
Divorced	..	..	7	8	9	15	17	29	14	11	6	116
Widowed	..	..	2	6	5	19	19	43	59	53	171	377
Total	148	507	893	1,038	1,322	1,428	1,315	1,325	1,085	820	925	10,806
EMPLOYEE (ON WAGE OR SALARY)												
Never married	20,555	10,748	3,242	1,587	1,419	1,227	997	989	844	498	284	42,390
Married	639	6,451	9,397	9,254	10,378	10,363	8,769	7,898	6,046	3,701	1,453	74,349
Married but permanently separated	13	122	223	243	311	356	342	323	220	121	59	2,333
Divorced	6	28	80	127	196	248	260	247	160	79	27	1,458
Widowed	11	18	27	43	103	193	319	458	506	424	385	2,487
Total	21,224	17,367	12,969	11,254	12,407	12,387	10,687	9,915	7,776	4,823	2,208	123,017
HELPER (NOT ON WAGE OR SALARY)												
Never married	247	85	22	16	9	13	10	9	7	14	9	441
Married	7	45	72	76	100	129	119	112	65	47	66	838
Married but permanently separated	1	1	3	2	2	1	2	4	5	2	3	26
Divorced	..	..	2	1	1	1	3	..	..	1	..	9
Widowed	..	1	1	..	..	1	4	4	8	10	29	58
Total	255	132	100	95	112	145	138	129	85	74	107	1,372
TOTAL EMPLOYED												
Never married	20,980	11,221	3,523	1,772	1,623	1,439	1,187	1,199	1,022	638	470	45,074
Married	654	6,865	10,761	11,162	12,879	13,204	11,384	10,363	7,863	4,900	2,613	92,648
Married but permanently separated	14	124	241	261	339	387	383	367	257	147	78	2,598
Divorced	6	28	91	141	218	279	292	289	188	99	37	1,668
Widowed	11	19	32	52	117	231	369	542	615	536	687	3,211
Total	21,665	18,257	14,648	13,388	15,176	15,540	13,615	12,760	9,945	6,320	3,885	145,199

For footnote see end of table.

TABLE 3. - PERSONS, BY MARITAL STATUS, GROUPED AGE AND OCCUPATIONAL STATUS : TASMANIA
CENSUS, 30 JUNE 1966 - continued

Marital status	Age last birthday (years)											Total (a)
	15-19	20-24	25-29	30-34	35-39	40-44	45-49	50-54	55-59	60-64	65 and over	
UNEMPLOYED												
Never married	777	212	65	26	34	22	18	22	15	11	9	1,211
Married	25	103	91	78	81	90	70	53	43	42	21	697
Married but permanently separated	2	9	17	8	13	13	9	7	5	4	3	90
Divorced	1	1	1	12	4	14	6	6	4	3	1	53
Widowed	..	..	..	..	1	10	11	9	12	11	12	66
Total	805	325	174	124	133	149	114	97	79	71	46	2,117
TOTAL IN THE WORK FORCE												
Never married	21,757	11,433	3,588	1,798	1,657	1,461	1,205	1,221	1,037	649	479	46,285
Married	679	6,968	10,852	11,240	12,960	13,294	11,454	10,416	7,906	4,942	2,634	93,345
Married but permanently separated	16	133	258	269	352	400	392	374	262	151	81	2,688
Divorced	7	29	92	153	222	293	298	295	192	102	38	1,721
Widowed	11	19	32	52	118	241	380	551	627	547	699	3,277
Total	22,470	18,582	14,822	13,512	15,309	15,689	13,729	12,857	10,024	6,391	3,931	147,316
NOT IN THE WORK FORCE												
Never married	11,107	1,089	366	271	268	313	342	410	422	658	2,830	(a)18,076
Married	1,292	5,882	7,914	7,147	7,105	7,137	6,438	6,060	5,033	4,325	11,447	69,780
Married but permanently separated	10	78	108	128	124	139	142	113	137	171	452	1,602
Divorced	..	10	36	54	60	78	82	88	85	98	214	805
Widowed	3	19	38	47	101	166	251	570	845	1,441	10,200	13,681
Total	12,412	7,078	8,462	7,647	7,658	7,833	7,255	7,241	6,522	6,693	25,143	(a)103,944
GRAND TOTAL												
Never married	32,864	12,522	3,954	2,069	1,925	1,774	1,547	1,631	1,459	1,307	3,309	(a)64,361
Married	1,971	12,850	18,766	18,387	20,065	20,431	17,892	16,476	12,939	9,267	14,081	163,125
Married but permanently separated	26	211	366	397	476	539	534	487	399	322	533	4,290
Divorced	7	39	128	207	282	371	380	383	277	200	252	2,526
Widowed	14	38	70	99	219	407	631	1,121	1,472	1,988	10,899	16,958
Total	34,882	25,660	23,284	21,159	22,967	23,522	20,984	20,098	16,546	13,084	29,074	(a)251,260

(a) This table excludes 40,103 persons aged 0-4 years, 41,685 persons aged 5-9 years, and 38,368 persons aged 10-14 years, not in the work force.

LIST OF 1966 CENSUS PUBLICATIONS ISSUED

State	Field Count Statements	Census Bulletins							
		Summary of Pop.	Summary of Dwgs.	Age x Marital Status	Industry x Age	O/S Born B'place x Nat'y.	Industry x Occ. St.	Mar. St. x Age x Occ. St.	Pop./Dwgs. x L.G.As.
		(1)	(2)	(3)	(4)	(5)	(6)	(7)	(8)
1 N.S.W.	No. 6 22.12.66	13.10.67		8. 3.68		14.2.68			
2 Vic.	No. 7 10. 1.67	20.10.67		19.3.68		14.2.68			
3 Qld	No. 8 19. 1.67	27.10.67							
4 S.A.	No. 9 20. 1.67	17.11.67							
5 W.A.	No. 10 24. 1.67	2.11.67		9.2.68	23.2.68	9.2.68	1.3.68	23.2.68	
6 Tas.	No. 11 27. 1.67	2.11.67		1.3.68		6.3.68		19.3.68	
7 N.T.	No. 12 10. 2.67	10.11.67							
8 A.C.T.	Nos 1 & 5 22. 7.66 and 2.12.66	11. 4.67	22. 6.67	26. 4.67	3. 5.67	4. 5.67	9. 5.67	10. 5.67	23. 6.67
9 Aust.	Nos. 3 & 4 13.10.66 and 14.11.66	15.12.67	7. 2.68 (Interim)						
10 Ext. Terr's	No. 2 22. 7.66								

K. M. ARCHER
COMMONWEALTH STATISTICIAN

COMMONWEALTH BUREAU OF CENSUS AND STATISTICS

CANBERRA, A.C.T. 2600 19 MARCH 1968

NOTE. Inquiries concerning these statistics may be made in Canberra by telephoning 4 1971 Extension 25 or in each State Capital by telephoning the office of the Bureau of Census and Statistics.

COMMONWEALTH BUREAU OF CENSUS AND STATISTICS

CANBERRA, AUSTRALIA

To be treated as strictly CONFIDENTIAL and NOT to be published, broadcast or cabled before 6 P.M. on WEDNESDAY 26 JUNE 1968

CENSUS OF THE COMMONWEALTH OF AUSTRALIA

30 JUNE 1966

CENSUS BULLETIN NO. 6.8

POPULATION AND DWELLINGS, LOCAL GOVERNMENT AREAS AND URBAN CENTRES : TASMANIA

CONTENTS

Table		Page
..	Introduction	2
..	Explanatory Notes	3
1.	Index of Local Government Areas (with population, occupied dwellings and area) : Census, 30 June 1966 ..	4
2.	Population, Urban Centres (showing local government area components) : Censuses, 1961 and 1966	5
3.	Population and Dwellings, Local Government Areas (showing Metropolitan, other urban and rural components) : Censuses 1961 and 1966	6
4.	Population, Urban Centres of over 2,000 population : Censuses 1961 and 1966	13
5.	Urban Centres, Number and Population in size groups : Censuses 1961 and 1966	14
..	List of 1966 Census Publications issued ..	15
..	Maps -	
	No. 1. Tasmania	
	No. 2. Hobart Statistical Division	
	No. 3. North Central Statistical Division	
	No. 4. Urban Burnie-Somerset	

Introduction

Statistics of the characteristics of the population and of dwellings as compiled from Householder's Schedules of the Census of 30 June 1966 are being issued progressively in mimeographed bulletins for each State and Territory.

Each bulletin will be allotted a two-figure code (e.g. 6.8). The first digit identifies the State and Territory concerned and follows the order used in Bureau publications, namely:

1 - New South Wales;
2 - Victoria;
3 - Queensland;
4 - South Australia;
5 - Western Australia;
6 - Tasmania;
7 - Northern Territory;
8 - Australian Capital Territory; and
9 - Australia

The second digit identifies the content of the bulletin, as follows:

1. Summary of population;
2. Summary of dwellings;
3. Ages of the population according to marital status;
4. Ages of the population according to industry;
5. Birthplaces of the overseas born population according to nationality;
6. Occupational status of the population according to industry;
7. Occupational status of the population according to age and marital status;
8. Population and dwellings in local government areas.

A list of the 1966 Census bulletins so far issued is contained on page 15.

Additional bulletins containing further cross-classifications and more detailed geographical data will be issued for Australia as a whole during 1968.

The figures in this bulletin are final. At this stage only details of total occupied and unoccupied dwellings are available; details of the number of private and non-private dwellings in local government areas will be issued at a later date.

All tables in this bulletin exclude particulars of full-blood Aborigines and dwellings occupied solely by them. A statement containing details of the Aboriginal population enumerated at the 1966 Census was issued on 27 November 1967. An analysis is now being carried out of Aborigines at the 1966 Census. At a later date it is proposed to issue the results of this analysis in a publication which will include statistics of the characteristics of Aborigines.

Persons having diplomatic immunity (diplomatic and home-based staff of diplomatic missions, and their families) are not included. Dwellings occupied by persons having diplomatic immunity have also been excluded.

Any discrepancies between totals and sums of components in percentages in tables are due to rounding.

Explanatory notes

For the purpose of presenting population and dwelling statistics obtained at the Census of 30 June 1966, new concepts have been adopted for the delimitation of metropolitan and other urban centres. These are described in detail in Field Count Statement No. 4 - Population : Principal Urban Centres of Australia. Because of practical difficulties (notably lack of time to carry out an extensive examination of each area in order to re-design suitable collector's districts and the absence of suitable topographic boundaries around small towns) the new criteria have at present been uniformly applied only to urban centres within the capital city statistical divisions and the statistical districts, to other urban centres with a population of 30,000 or more and to a few smaller centres (Katoomba-Wentworth Falls, Lawson-Hazelbrook and urban centres in the Shires of Wyong and Gosford in New South Wales; Moe-Yallourn in Victoria; Cairns in Queensland and Kalgoorlie in Western Australia). It is proposed to extend the application of the new criteria to smaller centres in future Censuses.

Briefly the new concepts, which as explained above, have in general only been applied to the larger urban centres, are as follows:-

(i) Population clusters of 1,000 or more persons having a minimum density of 500 persons per square mile shall be designated "Urban". This density shall be determined for each census collector's district (the smallest geographical area available). Additionally, some areas of lower population and/or density shall be classified as "Urban" on other grounds (e.g. holiday areas, industrial areas).

(ii) Around each principal urban centre with a population of 75,000 or more <u>two</u> boundaries shall be drawn. The <u>outer</u> boundary shall circumscribe the area which is expected to be in close economic and social contact with the principal urban centre for the next two or three decades. These areas shall be designated STATISTICAL DIVISIONS (for State capital cities) or STATISTICAL DISTRICTS (for Canberra, Newcastle, Wollongong and Geelong).

The <u>inner</u> boundary shall delimit the principal urban centre itself. It shall be a <u>moving</u> boundary, which from Census to Census, as urbanisation proceeds, will move outwards to encompass peripheral development. For capital cities, the principal urban centre encompassed by the inner boundary shall be designated the "METROPOLITAN AREA".

(iii) Other urban centres shall be described by name as "URBAN _____".

2. For urban centres <u>not</u> yet delimited by the new criteria, the following procedure was used:

Urban centres have been intensively examined on the most recent aerial photographs available and the boundaries set as closely as possible to the periphery of the built-up area without regard to local government boundaries. The greater availability of recent aerial photographs in 1966 than in 1961 has enabled more meaningful boundaries to be delineated for many small urban centres.

3. Comparable population data for the 1961 Census have been prepared using the new concepts although, because 1961 collector's districts were not especially designed for this purpose, some estimations have had to be made.

4. Comparable dwelling data for the 1961 Census, using the same concepts, are not yet available for all urban centres. The 1961 figures shown in this bulletin have been adjusted only to take account of local government area boundary changes which have occurred since the 1961 Census.

5. Where, through growth or decline, an urban centre at one Census was non-urban at the other, figures for both Censuses have been shown where available for comparison, the non-urban figure being in brackets.

6. A statement of the procedure used to obtain details of dwellings at the 1966 Census is contained on page 3 of Census Bulletin 9.2 (Interim) - "Summary of Dwellings, Australia".

7. Throughout this statement the following abbreviations have been used:

(C) = City; (M) = Municipality; n.a. = not available.

TABLE 1. - INDEX OF LOCAL GOVERNMENT AREAS, TASMANIA, CENSUS, 30 JUNE 1966

Local Government Area	Area (sq. miles)	Census, 30 June 1966		Page reference Table 3
		Total population	Occupied dwellings	
Beaconsfield (M)	246.29	9,983	2,754	8, 9
Bothwell (M)	1,006.97	1,008	297	10
Brighton (M)	170.16	2,207	573	6,10
Bruny (M)	139.80	400	131	11
Burnie (M)	238.51	18,611	4,773	7
Campbell Town (M)	554.24	1,753	483	10
Circular Head (M)	1,898.58	7,884	1,982	7
Clarence (M)	96.99	30,236	7,567	6
Deloraine (M)	1,126.07	5,205	1,417	7
Devonport (M)	44.84	16,757	4.623	8
Esperance (M)	2,388.37	3,740	970	11
Evandale (M)	382.05	1,554	422	9
Fingal (M)	1,054.61	3,791	1,031	9
Flinders (M)	768.93	1,234	325	9
George Town (M)	252.52	5,101	1,225	9
Glamorgan (M)	592.70	1,125	345	10
Glenorchy (C)	46.24	39,053	10,120	6
Gormanston (M)	1,108.79	540	120	11
Green Ponds (M)	160.67	880	250	10
Hamilton (M)	2,258.53	4,329	1,001	10
Hobart (C)	30.82	53,257	15,562	6
Huon (M)	298.91	5,264	1,375	11
Kentish (M)	458.49	5,614	1,333	8
Kingborough (M)	137.00	10,322	2,794	6,11
King Island (M)	424.40	2,462	632	8
Latrobe (M)	211.89	4,807	1,238	8
Launceston (C)	10.90	37,217	11,078	7
Lilydale (M)	264.04	7,841	1,892	9
Longford (M)	385.16	5,354	1,535	9
New Norfolk (M)	508.00	10,315	2,295	6,11
Oatlands (M)	594.56	2,501	722	10
Penguin (M)	166.74	4,677	1,204	8
Port Cygnet (M)	92.79	2,550	657	11
Portland (M)	610.60	1,391	424	9
Queenstown (M)	54.64	4,393	1,108	11
Richmond (M)	219.36	1,658	465	10
Ringarooma (M)	630.06	2,866	785	9
Ross (M)	478.89	617	173	10
Scottsdale (M)	498.66	3,628	992	9
Sorell (M)	301.87	3,309	942	7,10
Spring Bay (M)	433.12	1,205	344	10
St. Leonards (M)	344.06	13,660	3,480	10
Strahan (M)	1,441.18	470	126	11
Tasman (M)	185.27	1,126	318	11
Ulverstone (M)	197.41	10,150	2,769	8
Waratah (M)	1,045.89	698	107	11
Westbury (M)	349.05	4,964	1,369	10
Wynyard (M)	313.70	9,564	2,481	8
Zeehan (M)	1,159.39	3,489	756	11

TABLE 2. - POPULATION : URBAN CENTRES, TASMANIA, CENSUSES, 1961 AND 1966

NOTE. - For Metropolitan and other urban centres, which are delimited by moving boundaries (see Explanatory Notes), boundaries for 1961 were redrawn according to the new criteria. The urban populations (partly estimated) within these boundaries are shown in this table for comparison with 1966 population. The intercensal increase or decrease between 1961 and 1966 therefore reflects (i) population changes within the revised 1961 boundaries, (ii) urban growth beyond the revised boundaries (i.e. the absorption of rural areas by urban), and (iii) the merging of other urban areas, one with another, or with the Metropolitan Area.

Urban centre (with L.G.A. components)	Census, 30 June 1961	Census, 30 June 1966			Intercensal increase or decrease		Page reference Table 3
		Males	Females	Persons	Numerical	Percentage	
Hobart Met. Area -							
Clarence (M)*	20,484	13,467	13,519	26,986	6,502	31.74	6
Glenorchy (C)*	34,682	19,058	18,712	37,770	3,088	8.90	6
Hobart (C)*	52,816	24,786	27,353	52,139	-677	-1.28	6
Kingborough (M)*	2,235	1,226	1,348	2,574	339	15.17	6
Total Hobart Met. Area	110,217	58,537	60,932	119,469	9,252	8.39	
Beaconsfield	(a)(997)	519	509	1,028	1,028	..	8
Beauty Point	734	452	421	873	139	18.94	8
Burnie-Somerset -							
Part in Burnie (M)	14,201	8,055	7,751	15,806	1,605	11.30	7
Part in Wynyard (M)	1,783	1,125	1,111	2,236	453	25.41	8
Total Burnie-Somerset	15,984	9,180	8,862	18,042	2,058	12.88	
Deloraine	1,873	868	925	1,793	-80	-4.27	7
Devonport	12,405	7,379	7,495	14,874	2,469	19.90	8
George Town	2,820	2,159	1,927	4,086	1,266	44.89	9
Kingston	2,980	1,630	1,633	3,263	283	9.50	6
Latrobe	1,990	1,078	1,163	2,241	251	12.61	8
Lauderdale	649	461	455	916	267	41.14	6
Launceston -							
Part in Beaconsfield (M)	3,097	1,935	1,968	3,903	806	26.03	9
Part in Evandale (M)	20	14	13	27	7	35.00	9
Part in Launceston (C)	38,118	17,686	19,531	37,217	-901	-2.36	7
Part in Lilydale (M)	4,431	2,752	2,835	5,587	1,156	26.09	9
Part in St. Leonards (M)	10,042	6,386	6,397	12,783	2,741	27.30	10
Part in Westbury (M)	757	475	464	939	182	24.04	10
Total Launceston	56,465	29,248	31,208	60,456	3,991	7.07	
Longford	1,707	816	872	1,688	-19	-1.11	9
New Norfolk	5,494	2,875	2,895	5,770	276	5.02	6
Penguin	1,976	1,098	1,051	2,149	173	8.76	8
Perth	(a)n.a.	479	523	1,002	1,002	..	9
Queenstown	4,524	2,358	1,937	4,295	-229	-5.06	11
Rosebery	1,850	1,022	752	1,774	-76	-4.11	11
Scottsdale	1,568	861	837	1,698	130	8.29	9
Smithton	2,559	1,400	1,298	2,698	139	5.43	7
Sorell-Midway Point	1,264	849	803	1,652	388	30.70	7
Ulverstone	5,962	3,330	3,512	6,842	880	14.76	8
Wynyard	3,121	1,658	1,697	3,355	234	7.50	8
Zeehan	(a)n.a.	569	448	1,017	1,017	..	11

* Metropolitan part only.

(a) Non-Urban in 1961.

NOTE. - (i) Minus sign (-) denotes decrease in population.
(ii) Only 1966 urban centres are included.

TABLE 3. - POPULATION AND DWELLINGS, LOCAL GOVERNMENT AREAS : TASMANIA, CENSUSES, 1961 AND 1966

NOTE. - For Metropolitan and other urban centres, which are delimited by moving boundaries (see Explanatory Notes), boundaries for 1961 were redrawn according to the new criteria. The urban populations (partly estimated) within these boundaries are shown in this table for comparison with 1966 population. The intercensal increase or decrease between 1961 and 1966 therefore reflects (i) population changes within the revised 1961 boundaries, (ii) urban growth beyond the revised boundaries (i.e. the absorption of rural areas by urban) and (iii) the merging of other urban centres, one with another or with the Metropolitan Area.

Local Government Area	Population					Dwellings			
	Census, 30 June 1961 Persons	Census, 30 June 1966			Intercensal numerical increase or decrease	Census, 30 June 1961 total dwellings	Census, 30 June 1966		
		Males	Females	Persons			Occupied	Unoccupied	Total dwellings
HOBART STATISTICAL DIVISION									
Brighton (M) (part) -									
Rural	1,100	586	564	1,150	50	n.a.	303	22	325
Clarence (M) -									
Hobart Met. Area	20,484	13,467	13,519	26,986	6,502	n.a.	6,616	203	6,819
Urban Lauderdale	649	461	455	916	267	n.a.	270	124	394
Rural	2,007	1,147	1,187	2,334	327	n.a.	681	380	1,061
Total Municipality	23,140	15,075	15,161	30,236	7,096	6,272	7,567	707	8,274
Glenorchy (C) -									
Hobart Met. Area	34,682	19,058	18,712	37,770	3,088	n.a.	9,791	285	10,076
Rural	1,000	682	601	1,283	283	n.a.	329	15	344
Total City	35,682	19,740	19,313	39,053	3,371	9,006	10,120	300	10,420
Hobart (C) -									
Hobart Met. Area	52,816	24,786	27,353	52,139	-677	n.a.	15,263	792	16,055
Rural	1,205	559	559	1,118	-87	n.a.	299	29	328
Total City	54,021	25,345	27,912	53,257	-764	15,788	15,562	821	16,383
Kingborough (M) (part) -									
Hobart Met. Area	2,235	1,226	1,348	2,574	339	n.a.	701	31	732
Urban Kingston	2,980	1,630	1,633	3,263	283	n.a.	868	84	952
Rural	3,357	1,775	1,588	3,363	6	n.a.	907	233	1,140
Total Municipality (part)	8,572	4,631	4,569	9,200	628	n.a.	2,476	348	2,824
New Norfolk (M) (part) -									
Urban New Norfolk	5,494	2,875	2,895	5,770	276	n.a.	1,194	65	1,259
Rural	525	290	244	534	9	n.a.	128	11	139
Total Municipality (part)	6,019	3,165	3,139	6,304	285	n.a.	1,322	76	1,398

For footnotes see end of table.

TABLE 3. - POPULATION AND DWELLINGS, LOCAL GOVERNMENT AREAS : TASMANIA, CENSUSES, 1961 AND 1966 - continued

Local Government Area	Population					Dwellings			
	Census, 30 June 1961 Persons	Census, 30 June 1966			Intercensal numerical increase or decrease	Census, 30 June 1961 total dwellings	Census, 30 June 1966		
		Males	Females	Persons			Occupied	Unoccupied	Total dwellings
HOBART STATISTICAL DIVISION - continued									
Sorell (M) (part) -									
Urban Sorell-Midway Point	1,264	849	803	1,652	388	n.a.	451	54	505
Rural	438	239	220	459	21	n.a.	146	508	654
Total Municipality (part)	1,702	1,088	1,023	2,111	409	n.a.	597	562	1,159
Hobart Metropolitan Area	110,217	58,537	60,932	119,469	9,252	n.a.	32,371	1,311	33,682
Other Urban Centres	10,387	5,815	5,786	11,601	1,214	n.a.	2,783	327	3,110
Total Urban	120,604	64,352	66,718	131,070	10,466	n.a.	35,154	1,638	36,792
Total Rural	9,632	5,278	4,963	10,241	609	n.a.	2,793	1,198	3,991
TOTAL DIVISION	130,236	69,630	71,681	141,311	11,075	n.a.	37,947	2,836	40,783
NORTH CENTRAL STATISTICAL DIVISION									
Launceston (C)									
Urban Launceston (part)	38,118	17,686	19,531	37,217	-901	11,439	11,078	573	11,651
Total Urban	38,118	17,686	19,531	37,217	-901	11,439	11,078	573	11,651
Total Rural	..	..	..	..	..	..	..	..	..
TOTAL DIVISION	38,118	17,686	19,531	37,217	-901	11,439	11,078	573	11,651
NORTH WESTERN STATISTICAL DIVISION									
Burnie (M) - (a)									
Urban Burnie-Somerset (part)	14,201	8,055	7,751	15,806	1,605	n.a.	4,098	125	4,223
Rural	2,886	1,478	1,327	2,805	-81	n.a.	675	35	710
Total Municipality	17,087	9,533	9,078	18,611	1,524	4,389	4,773	160	4,933
Circular Head (M) -									
Urban Smithton	2,559	1,400	1,298	2,698	139	n.a.	713	21	734
Rural	5,174	2,784	2,402	5,186	12	n.a.	1,269	220	1,489
Total Municipality	7,733	4,184	3,700	7,884	151	1,976	1,982	241	2,223
Deloraine (M) -									
Urban Deloraine	1,873	868	925	1,793	-80	n.a.	528	28	556
Rural	3,701	1,781	1,631	3,412	-289	n.a.	889	92	981
Total Municipality	5,574	2,649	2,556	5,205	-369	1,554	1,417	120	1,537

For footnotes see end of table.

TABLE 3. - POPULATION AND DWELLINGS, LOCAL GOVERNMENT AREAS : TASMANIA, CENSUSES, 1961 AND 1966 - continued

Local Government Area	Population					Dwellings			
	Census, 30 June 1961 Persons	Census, 30 June 1966			Intercensal numerical increase or decrease	Census, 30 June 1961 total dwellings	Census, 30 June 1966		
		Males	Females	Persons			Occupied	Unoccupied	Total dwellings
NORTH WESTERN STATISTICAL DIVISION - continued									
Devonport (M) -									
Urban Devonport	12,405	7,379	7,495	14,874	2,469	n.a.	4,121	140	4,261
Rural	1,871	961	922	1,883	12	n.a.	502	30	532
Total Municipality	14,276	8,340	8,417	16,757	2,481	4,080	4,623	170	4,793
Kentish (M) - Rural	4,167	3,057	2,557	5,614	1,447	1,201	1,333	139	1,472
King Island (M) - Rural	2,784	1,309	1,153	2,462	-322	783	632	114	746
Latrobe (M) -									
Urban Latrobe	1,990	1,078	1,163	2,241	251	n.a.	547	17	564
Rural	2,377	1,329	1,237	2,566	189	n.a.	691	161	852
Total Municipality	4,367	2,407	2,400	4,807	440	1,347	1,238	178	1,416
Penguin (M) - (a)									
Urban Penguin	1,976	1,098	1,051	2,149	173	n.a.	555	23	578
Rural	2,355	1,301	1,227	2,528	173	n.a.	649	28	677
Total Municipality	4,331	2,399	2,278	4,677	346	1,131	1,204	51	1,255
Ulverstone (M) -									
Urban Ulverstone	5,962	3,330	3,512	6,842	880	n.a.	1,937	129	2,066
Rural	3,403	1,734	1,574	3,308	-95	n.a.	832	60	892
Total Municipality	9,365	5,064	5,086	10,150	785	2,717	2,769	189	2,958
Wynyard (M) -									
Urban Burnie-Somerset (part)	1,783	1,125	1,111	2,236	453	n.a.	598	11	609
Urban Wynyard	3,121	1,658	1,697	3,355	234	n.a.	877	36	913
Rural	3,931	2,099	1,874	3,973	42	n.a.	1,006	165	1,171
Total Municipality	8,835	4,882	4,682	9,564	729	2,359	2,481	212	2,693
Total Urban	45,870	25,991	26,003	51,994	6,124	n.a.	13,974	530	14,504
Total Rural	32,649	17,833	15,904	33,737	1,088	n.a.	8,478	1,044	9,522
TOTAL DIVISION	78,519	43,824	41,907	85,731	7,212	21,537	22,452	1,574	24,026
NORTH EASTERN STATISTICAL DIVISION									
Beaconsfield (M) -									
Urban Beaconsfield	(b)(997)	519	509	1,028	1,028	n.a.	273	16	289
Urban Beauty Point	734	452	421	873	139	n.a.	264	97	361

For footnotes see end of table.

TABLE 3. - POPULATION AND DWELLINGS, LOCAL GOVERNMENT AREAS : TASMANIA, CENSUSES, 1961 AND 1966 - continued

Local Government Area	Population					Dwellings			
	Census, 30 June 1961 Persons	Census, 30 June 1966			Intercensal numerical increase or decrease	Census, 30 June 1961 total dwellings	Census, 30 June 1966		
		Males	Females	Persons			Occupied	Unoccupied	Total dwellings
NORTH EASTERN STATISTICAL DIVISION - continued									
Beaconsfield (M) - continued									
Urban Launceston (part)	3,097	1,935	1,968	3,903	806	n.a.	1,034	65	1,099
Rural	4,719	2,102	2,077	4,179	-540	n.a.	1,183	451	1,634
Total Municipality	8,550	5,008	4,975	9,983	1,433	2,883	2,754	629	3,383
Fingal (M) - Rural	4,475	2,025	1,766	3,791	-684	1,273	1,031	239	1,270
Flinders (M) - Rural	1,407	703	531	1,234	-173	330	325	85	410
George Town (M) -									
Urban George Town	2,820	2,159	1,927	4,086	1,266	n.a.	950	41	991
Rural	857	562	453	1,015	158	n.a.	275	329	604
Total Municipality	3,677	2,721	2,380	5,101	1,424	1,245	1,225	370	1,595
Lilydale (M) -									
Urban Launceston (part)	4,431	2,752	2,835	5,587	1,156	n.a.	1,292	41	1,333
Rural	2,313	1,173	1,081	2,254	-59	n.a.	600	43	643
Total Municipality	6,744	3,925	3,916	7,841	1,097	1,644	1,892	84	1,976
Portland (M) - Rural	1,274	719	672	1,391	117	713	424	471	895
Ringarooma (M) - Rural	3,056	1,517	1,349	2,866	-190	919	785	130	915
Scottsdale (M) -									
Urban Scottsdale	1,568	861	837	1,698	130	n.a.	476	17	493
Rural	1,849	1,017	913	1,930	81	n.a.	516	238	754
Total Municipality	3,417	1,878	1,750	3,628	211	1,143	992	255	1,247
Total Urban	12,650	8,678	8,497	17,175	4,525	n.a.	4,289	277	4,566
Total Rural	19,950	9,818	8,842	18,660	-1,290	n.a.	5,139	1,986	7,125
TOTAL DIVISION	32,600	18,496	17,339	35,835	3,235	10,150	9,428	2,263	11,691
NORTH MIDLAND STATISTICAL DIVISION									
Evandale (M) -									
Urban Launceston (part)	20	14	13	27	7	n.a.	8	..	8
Rural	1,588	805	722	1,527	-61	n.a.	414	61	475
Total Municipality	1,608	819	735	1,554	-54	491	422	61	483
Longford (M) -									
Urban Longford	1,707	816	872	1,688	-19	n.a.	516	23	539
Urban Perth	(b)n.a.	479	523	1,002	1,002	n.a.	302	26	328
Rural	5,055	1,352	1,312	2,664	-2,391	n.a.	717	83	800
Total Municipality	6,762	2,647	2,707	5,354	-1,408	1,794	1,535	132	1,667

For footnotes see end of table.

TABLE 3. - POPULATION AND DWELLINGS, LOCAL GOVERNMENT AREAS : TASMANIA, CENSUSES, 1961 AND 1966 - continued

Local Government Area	Population					Dwellings			
	Census, 30 June 1961 Persons	Census, 30 June 1966			Intercensal numerical increase or decrease	Census, 30 June 1961 total dwellings	Census, 30 June 1966		
		Males	Females	Persons			Occupied	Unoccupied	Total dwellings
NORTH MIDLAND STATISTICAL DIVISION - continued									
St. Leonards (M) -									
Urban Launceston (part) -	10,042	6,386	6,397	12,783	2,741	n.a.	3,246	124	3,370
Rural	990	466	411	877	-113	n.a.	234	53	287
Total Municipality	11,032	6,852	6,808	13,660	2,628	2,819	3,480	177	3,657
Westbury (M) -									
Urban Launceston (part) -	757	475	464	939	182	n.a.	260	7	267
Rural	3,824	2,025	2,000	4,025	201	n.a.	1,109	78	1,187
Total Municipality	4,581	2,500	2,464	4,964	383	1,359	1,369	85	1,454
Total Urban	12,526	8,170	8,269	16,439	3,913	n.a.	4,332	180	4,512
Total Rural	11,457	4,648	4,445	9,093	-2,364	n.a.	2,474	275	2,749
TOTAL DIVISION	23,983	12,818	12,714	25,532	1,549	6,463	6,806	455	7,261
MIDLAND STATISTICAL DIVISION									
Bothwell (M) - Rural	1,288	536	472	1,008	-280	532	297	291	588
Campbell Town (M) - Rural	1,893	888	865	1,753	-140	537	483	102	585
Hamilton (M) - Rural	4,178	2,527	1,802	4,329	151	1,140	1,001	268	1,269
Oatlands (M) - Rural	2,691	1,304	1,197	2,501	-190	820	722	79	801
Ross (M) - Rural	672	312	305	617	-55	195	173	18	191
Total Urban	..	..	..	..	..	..	..	..	..
Total Rural	10,722	5,567	4,641	10,208	-514	3,224	2,676	758	3,434
TOTAL DIVISION	10,722	5,567	4,641	10,208	-514	3,224	2,676	758	3,434
SOUTH EASTERN STATISTICAL DIVISION									
Brighton (M) (part) -									
Rural	1,015	554	503	1,057	42	n.a.	270	37	307
Glamorgan (M) - Rural	1,128	554	571	1,125	-3	492	345	232	577
Green Ponds (M) - Rural	969	466	414	880	-89	292	250	24	274
Richmond (M) - Rural	1,673	856	802	1,658	-15	501	465	60	525
Sorell (M) (part) - Rural	1,176	636	562	1,198	22	n.a.	345	152	497
Spring Bay (M) - Rural	1,155	644	561	1,205	50	516	344	231	575
Total Urban	..	..	..	..	..	..	..	..	..
Total Rural	7,116	3,710	3,413	7,123	7	n.a.	2,019	736	2,755
TOTAL DIVISION	7,116	3,710	3,413	7,123	7	n.a.	2,019	736	2,755

For footnotes see end of table.

TABLE 3. - POPULATION AND DWELLINGS, LOCAL GOVERNMENT AREAS : TASMANIA, CENSUSES, 1961 AND 1966 - continued

Local Government Area	Population					Dwellings			
	Census, 30 June 1961 Persons	Census, 30 June 1966			Intercensal numerical increase or decrease	Census, 30 June 1961 total dwellings	Census, 30 June 1966		
		Males	Females	Persons			Occupied	unoccupied	Total dwellings
SOUTHERN STATISTICAL DIVISION									
Bruny (M) - Rural	504	212	188	400	-104	302	131	210	341
Esperance (M) - Rural	3,436	1,979	1,761	3,740	304	1,100	970	288	1,258
Huon (M) - Rural	5,460	2,640	2,624	5,264	-196	1,626	1,375	227	1,602
Kingborough (M) (part) - Rural	1,453	584	538	1,122	-331	n.a.	318	67	385
New Norfolk (M) (part) - Rural	4,198	2,128	1,883	4,011	-187	n.a.	973	164	1,137
Port Cygnet (M) - Rural	2,754	1,280	1,270	2,550	-204	743	657	158	815
Tasman (M) - Rural	1,108	595	531	1,126	18	435	318	250	568
Total Urban	..	..	..	..	..	..	..	..	..
Total Rural	18,913	9,418	8,795	18,213	-700	n.a.	4,742	1,364	6,106
TOTAL DIVISION	18,913	9,418	8,795	18,213	-700	n.a.	4,742	1,364	6,106
WESTERN STATISTICAL DIVISION									
Gormanston (M) - Rural	507	312	228	540	33	131	120	11	131
Queenstown (M) -									
Urban Queenstown	4,524	2,358	1,937	4,295	-229	n.a.	1,087	39	1,126
Rural	100	61	37	98	-2	n.a.	21	1	22
Total Municipality	4,624	2,419	1,974	4,393	-231	1,149	1,108	40	1,148
Strahan (M) - Rural	565	247	223	470	-95	179	126	70	196
Waratah (M) - Rural	367	536	162	698	331	120	107	9	116
Zeehan (M) -									
Urban Rosebery	1,850	1,022	752	1,774	-76	n.a.	374	22	396
Urban Zeehan	(b)n.a.	569	448	1,017	1,017	n.a.	237	11	248
Rural	1,341	464	234	698	-643	n.a.	145	78	223
Total Municipality	3,191	2,055	1,434	3,489	298	766	756	111	867
Total Urban	6,374	3,949	3,137	7,086	712	n.a.	1,698	72	1,770
Total Rural	2,880	1,620	884	2,504	-376	n.a.	519	169	688
TOTAL DIVISION	9,254	5,569	4,021	9,590	336	2,345	2,217	241	2,458
MIGRATORY									
Migratory (c)	879	672	3	675	-204	..	..	..	..

For footnotes see end of table.

TABLE 3. - POPULATION AND DWELLINGS, LOCAL GOVERNMENT AREAS : TASMANIA, CENSUSES, 1961 AND 1966 - continued

Local Government Area	Population					Dwellings			
	Census, 30 June 1961 Persons	Census, 30 June 1966			Intercensal numerical increase or decrease	Census, 30 June 1961 total dwellings	Census, 30 June 1966		
		Males	Females	Persons			Occupied	Unoccupied	Total dwellings
STATE SUMMARY									
Statistical Divisions -									
Hobart	130,236	69,630	71,681	141,311	11,075	n.a.	37,947	2,836	40,783
North Central	38,118	17,686	19,531	37,217	-901	11,439	11,078	573	11,651
North Western	78,519	43,824	41,907	85,731	7,212	21,537	22,452	1,574	24,026
North Eastern	32,600	18,496	17,339	35,835	3,235	10,150	9,428	2,263	11,691
North Midland	23,983	12,818	12,714	25,532	1,549	6,463	6,806	455	7,261
Midland	10,722	5,567	4,641	10,208	-514	3,224	2,676	758	3,434
South Eastern	7,116	3,710	3,413	7,123	7	n.a.	2,019	736	2,755
Southern	18,913	9,418	8,795	18,213	-700	n.a.	4,742	1,364	6,106
Western	9,254	5,569	4,021	9,590	336	2,345	2,217	241	2,458
Migratory (c)	879	672	3	675	-204	..	..	..	..
TOTAL TASMANIA	350,340	187,390	184,045	371,435	21,095	99,840	99,365	10,800	110,165
TOTAL (URBAN - RURAL) -									
Metropolitan Urban	110,217	58,537	60,932	119,469	9,252	n.a.	32,371	1,311	33,682
Other Urban	125,925	70,289	71,223	141,512	15,587	n.a.	38,154	1,959	40,113
Rural	113,319	57,892	51,887	109,779	-3,540	n.a.	28,840	7,530	36,370
Migratory (c)	879	672	3	675	-204	..	..	..	..
TOTAL TASMANIA	350,340	187,390	184,045	371,435	21,095	99,840	99,365	10,800	110,165

(a) Indicates those local government areas where a boundary change occurred between the 1961 and 1966 Censuses. In many cases this boundary change resulted in a change in the population of the local government area. In order to eliminate population changes due to boundary changes and to provide a comparison with the 1966 population figures, the 1961 local government area populations shown in the table have been adjusted, where necessary, to the boundaries shown in 1966. (b) Non-urban in 1961. (c) Refers to persons who, at midnight between 30 June 1966 and 1 July 1966, were enumerated on board ships in Tasmanian ports, or ships which had left an Australian port prior to Census night with a next port of call in Tasmania. It also includes persons, who at Census time, were enumerated on long-distance trains, motor coaches or aircraft.

NOTE. - Minus sign (-) denotes decrease in population.

TABLE 4. - POPULATION : URBAN CENTRES OF OVER 2,000 POPULATION : TASMANIA CENSUSES, 1961 AND 1966

NOTE. - For Metropolitan and other urban centres, which are delimited by moving boundaries (see Explanatory Notes), boundaries for 1961 were redrawn according to the new criteria. The urban populations (partly estimated) within these boundaries are shown in this table for comparison with 1966 population. The intercensal increase or decrease between 1961 and 1966 therefore reflects (i) population changes within the revised 1961 boundaries, (ii) urban growth beyond the revised boundaries i.e. the absorption of rural areas by urban and (iii) the merging of other urban areas, one with another, or with the Metropolitan Area.

Urban centre (a)	Census, 30 June 1961	Census, 30 June 1966			Intercensal increase or decrease	
		Males	Females	Persons	Numerical	Percentage
Hobart	110,217	58,537	60,932	119,469	9,252	8.39
Launceston	56,465	29,248	31,208	60,456	3,991	7.07
Burnie-Somerset	15,984	9,180	8,862	18,042	2,058	12.88
Devonport	12,405	7,379	7,495	14,874	2,469	19.90
Ulverstone	5,962	3,330	3,512	6,842	880	14.76
New Norfolk	5,494	2,875	2,895	5,770	276	5.02
Queenstown	4,524	2,358	1,937	4,295	-229	-5.06
George Town	2,820	2,159	1,927	4,086	1,266	44.89
Wynyard	3,121	1,658	1,697	3,355	234	7.50
Kingston	2,980	1,630	1,633	3,263	283	9.50
Smithton	2,559	1,400	1,298	2,698	139	5.43
Latrobe	1,990	1,078	1,163	2,241	251	12.61
Penguin	1,976	1,098	1,051	2,149	173	8.76

(a) Includes only urban centres with a 1966 Census population of 2,000 and over.

TABLE 5. - URBAN CENTRES, NUMBER AND POPULATION IN SIZE GROUPS : TASMANIA, CENSUSES, 1961 AND 1966

Population size of urban centres	Census, 30 June 1961			Census, 30 June 1966			Intercensal change	
	No. of urban centres	Population	Proportion of State population per cent	No. of urban centres	Population	Proportion of State population per cent	Numerical	Percentage
500,000 and over	..	..	..	..	..	..	..	..
100,000 - 499,999	1	110,217	31.46	1	119,469	32.16	9,252	8.39
75,000 - 99,999	..	..	..	..	..	..	..	..
50,000 - 74,999	1	56,465	16.12	1	60,456	16.28	3,991	7.07
25,000 - 49,999	..	..	..	..	..	..	..	..
20,000 - 24,999	..	..	..	..	..	..	..	..
15,000 - 19,999	1	15,984	4.56	1	18,042	4.86	2,058	12.88
10,000 - 14,999	1	12,405	3.54	1	14,874	4.00	2,469	19.90
5,000 - 9,999	2	11,456	3.27	2	12,612	3.40	1,156	10.09
2,500 - 4,999	5	16,004	4.57	5	17,697	4.76	1,693	10.58
2,000 - 2,499	..	..	..	2	4,390	1.18	4,390	..
1,000 - 1,999	7	12,228	3.49	8	11,652	3.14	-576	-4.71
Less than 1,000 (a)	2	1,383	0.39	2	1,789	0.48	406	29.36
TOTAL URBAN POPULATION	20	236,142	67.40	23	260,981	70.26	24,839	10.52
500,000 and over	..	..	..	..	..	..	..	..
100,000 " "	1	110,217	31.46	1	119,469	32.16	9,252	8.39
75,000 " "	1	110,217	31.46	1	119,469	32.16	9,252	8.39
50,000 " "	2	166,682	47.58	2	179,925	48.44	13,243	7.95
25,000 " "	2	166,682	47.58	2	179,925	48.44	13,243	7.95
20,000 " "	2	166,682	47.58	2	179,925	48.44	13,243	7.95
15,000 " "	3	182,666	52.14	3	197,967	53.30	15,301	8.38
10,000 " "	4	195,071	55.68	4	212,841	57.30	17,770	9.11
5,000 " "	6	206,527	58.95	6	225,453	60.70	18,926	9.16
2,500 " "	11	222,531	63.52	11	243,150	65.46	20,619	9.27
2,000 " "	11	222,531	63.52	13	247,540	66.64	25,009	11.24
1,000 " "	18	234,759	67.01	21	259,192	69.78	24,433	10.41
TOTAL URBAN POPULATION	20	236,142	67.40	23	260,981	70.26	24,839	10.52

(a) Urban centres classified as such on grounds other than population and density. NOTE. - Minus sign (-) denotes decrease in population.

LIST OF 1966 CENSUS PUBLICATIONS ISSUED

State	Field Count State-ments	Census Bulletins							
		Summary of Pop.	Summary of Dwgs.	Age x Marital Status	Industry x Age	O/S Born B'place x Nat'y.	Industry x Occ. St.	Mar. St. x Age x Occ. St.	Pop./Dwgs. x L.G. As.
		(1)	(2)	(3)	(4)	(5)	(6)	(7)	(8)
1 N.S.W.	No. 6 22.12.66	13.10.67		8. 3.68	10. 4.68	14. 2.68	22. 5.68	9. 5.68	
2 Vic.	No. 7 10. 1.67	20.10.67		19.3.68	24. 5.68	14. 2.68	22. 5.68	9. 5.68	
3 Qld	No. 8 19. 1.67	27.10.67		19.3.68	8. 5.68	24. 5.68		26.6.68	
4 S.A.	No. 9 20. 1.67	17.11.67		26.3.68	5. 6.68	14.6.68		26.6.68	
5 W.A.	No.10 24. 1.67	7.11.67		9. 2.68	23. 2.68	9. 2.68	1. 3.68	23. 2.68	8. 5.68
6 Tas.	No.11 27. 1.67	2.11.67		1. 3.68	10. 4.68	6. 3.68	26. 3.68	19.3.68	26.6.68
7 N.T.	No.12 10. 2.67	10.11.67		10.4.68	5. 6.68	14.6.68			
8 A.C.T.	Nos.1&5 22. 7.66 and 2.12.66	11. 4.67	22. 6.67	26. 4.67	3. 5.67	4. 5.67	9. 5.67	10. 5.67	23. 6.67
9 Aust.	Nos.3&4 13.10.66 and 14.11.66	15.12.67	7. 2.68 (Interim)	24. 5.68	21.6.68		31. 5.68	21.6.68	

F.C. Statement No. 2. - Population : Nauru, Norfolk Island, Christmas Island And Cocos (Keeling) Islands- 22.7.66.

Census Bulletin No. 10.1. - Summary of Population : Territory of Norfolk Island - 21.6.68

K. M. ARCHER
COMMONWEALTH STATISTICIAN

COMMONWEALTH BUREAU OF CENSUS AND STATISTICS

CANBERRA, A.C.T. 2600 26 JUNE 1968

NOTE. **Inquiries concerning these statistics may be made in Canberra by telephoning 4 1971 Extension 60 or, in each State Capital by telephoning the office of the Bureau of Census and Statistics.**

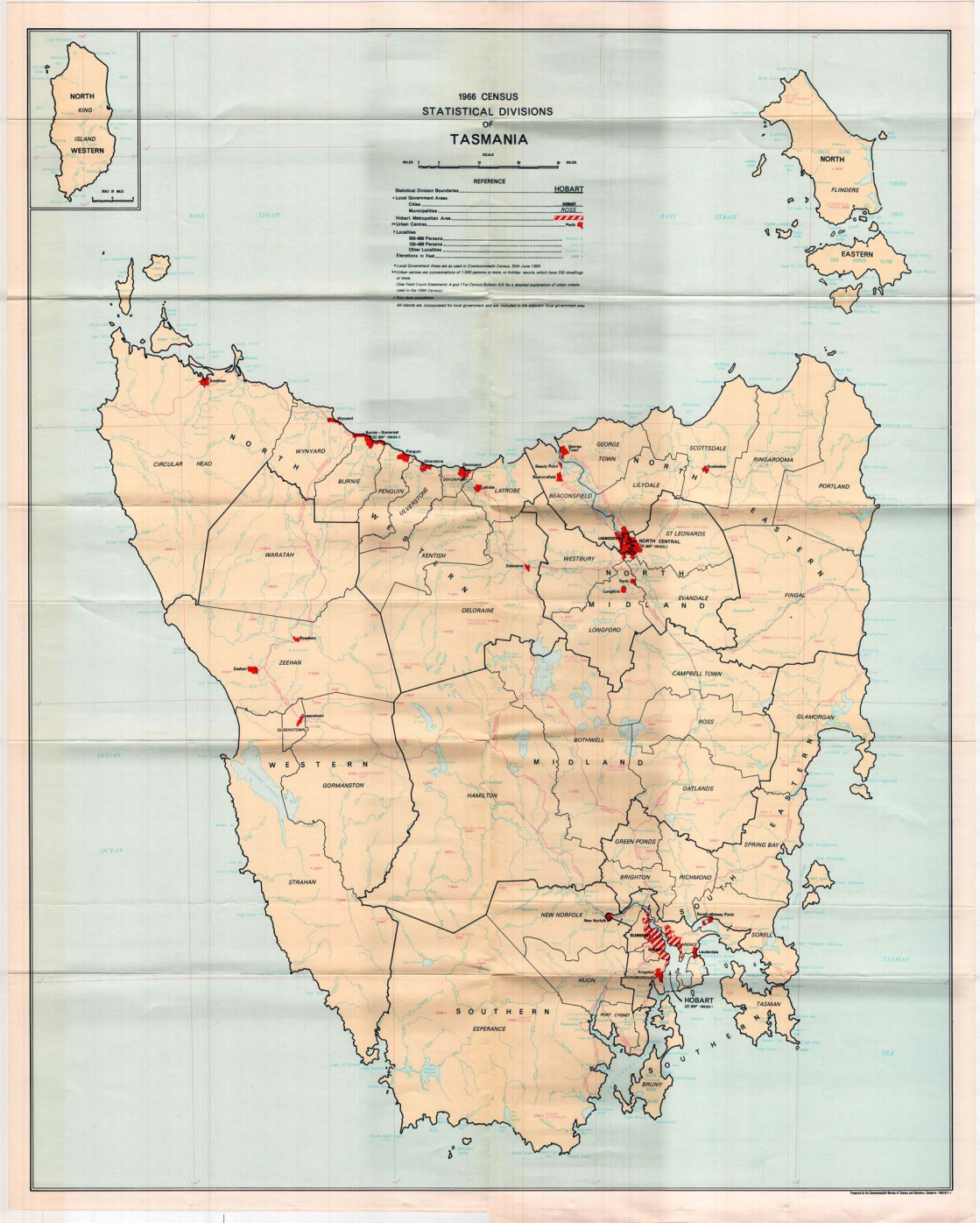
1966 CENSUS
STATISTICAL DIVISIONS
OF
TASMANIA
SCALE
MILES 0 5 10 20 30 MILES
REFERENCE
Statistical Division Boundaries ..... HOBART
* Local Government Areas
Cities ..... HOBART
Municipalities ..... ROSS
Hobart Metropolitan Area
** Urban Centres ..... Perth
† Localities
500-999 Persons
100-499 Persons
Other Localities
Elevations in Feet
* Local Government Areas are as used in Commonwealth Census, 30th June 1966.
** Urban centres are concentrations of 1,000 persons or more, or holiday resorts which have 250 dwellings or more.
(See Field Count Statements 4 and 11 in Census Bulletin 6.8 for a detailed explanation of urban criteria used in the 1966 Census).
† Non-Term Population
All islands are incorporated for local government and are included in the adjacent local government area
NORTH
KING
ISLAND
WESTERN
NORTH
FLINDERS
EASTERN
BASS STRAIT
INDIAN OCEAN
TASMAN SEA
CIRCULAR HEAD
WYNYARD
BURNIE
PENGUIN
ULVERSTONE
LATROBE
BEACONSFIELD
GEORGE TOWN
LILYDALE
SCOTTSDALE
RINGAROOMA
PORTLAND
ST LEONARDS
NORTH CENTRAL
WARATAH
KENTISH
WESTBURY
EVANDALE
FINGAL
DELORAINE
LONGFORD
ZEEHAN
CAMPBELL TOWN
ROSS
GLAMORGAN
QUEENSTOWN
BOTHWELL
GORMANSTON
HAMILTON
OATLANDS
GREEN PONDS
SPRING BAY
STRAHAN
BRIGHTON
RICHMOND
NEW NORFOLK
SORELL
HUON
HOBART
TASMAN
ESPERANCE
PORT CYGNET
BRUNY
NORTH WESTERN
NORTH MIDLAND
NORTH EASTERN
WESTERN MIDLAND
SOUTH EASTERN
SOUTHERN
Sheffield
Wynyard
Burnie - Somerset
Penguin
Ulverstone
Devonport
Latrobe
George Town
Beaconsfield
Scottsdale
Lilydale
Ringarooma
Portland
Lambert
Perth
Longford
Delorainne
Rosebery
Zeehan
Queenstown
Ross
Bothwell
Oatlands
Green Ponds
Brighton
Richmond
New Norfolk
Sorell
Kingston
Hobart
Huon
Port Cygnet
Bruny
Prepared by the Commonwealth Bureau of Census and Statistics, Canberra 1966/S.T.1

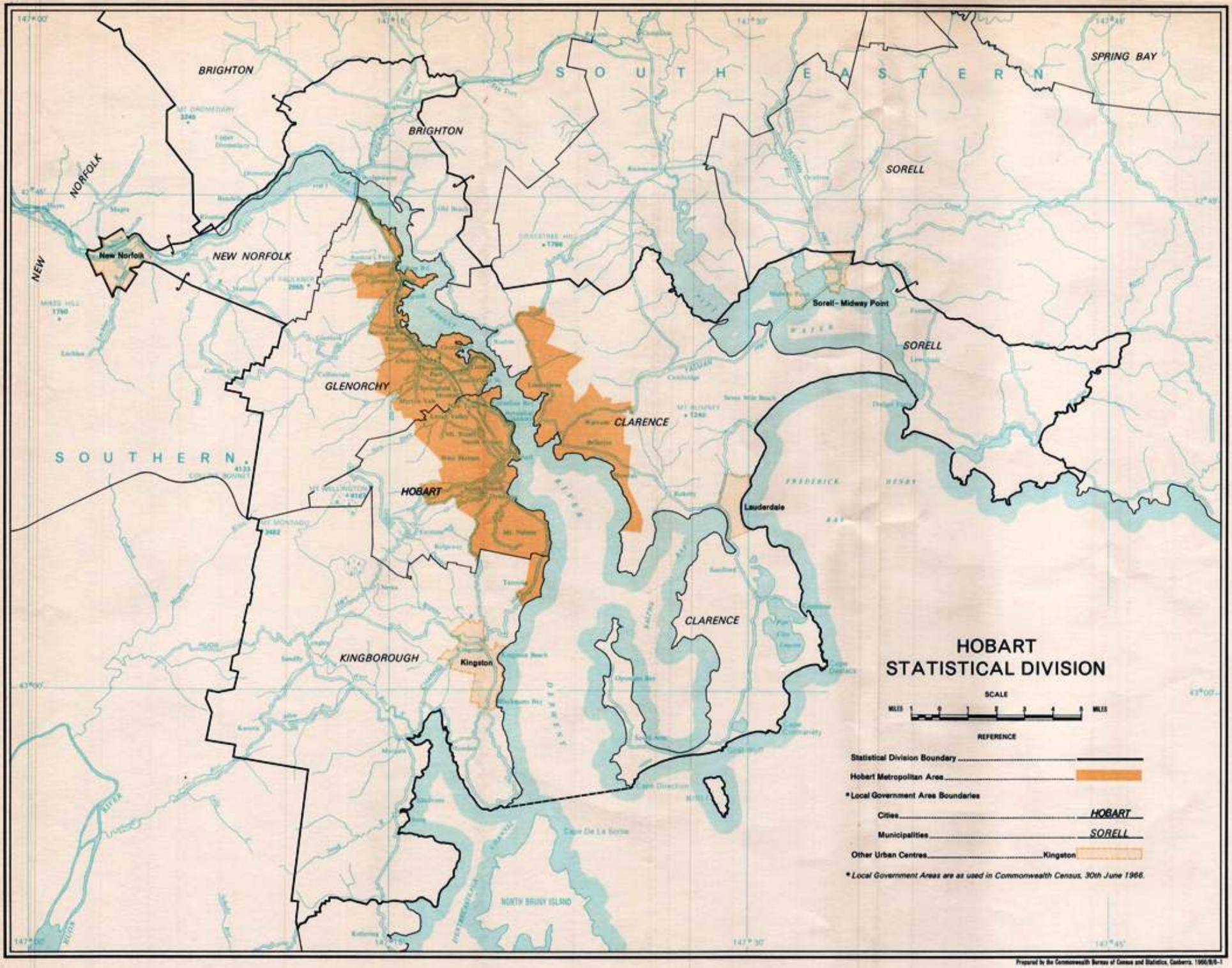

Prepared by the Commonwealth Bureau of Census and Statistics, Canberra. 1966/8/6-1

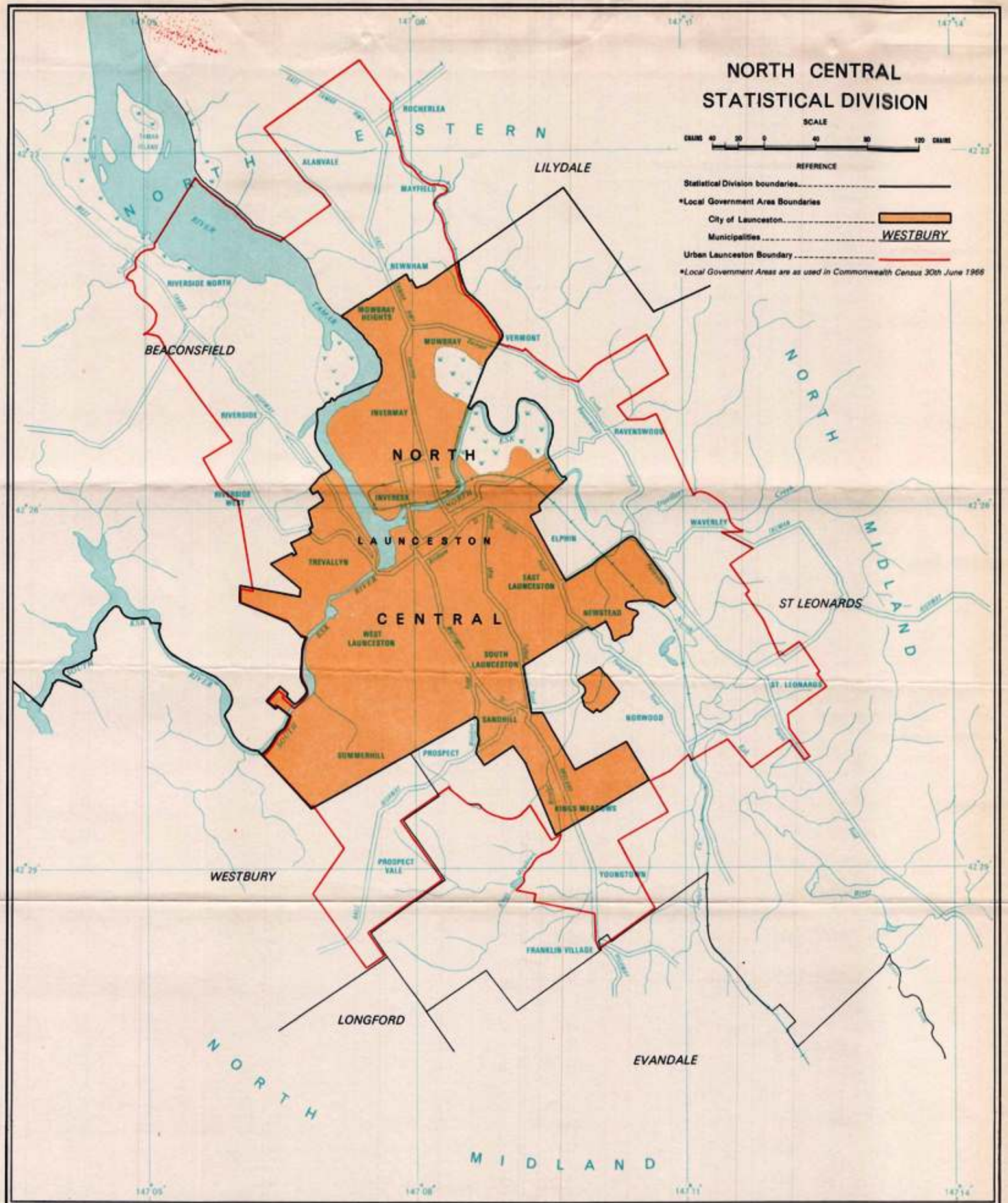

Prepared by the Commonwealth Bureau of Census and Statistics, Canberra. 1966/8/5-2



Prepared by the Commonwealth Bureau of Census and Statistics, Canberra. 1966/8-3