



2011.0

Information Paper

2001 Census of Population and Housing

Proposed Products and Services

Information paper

2001 Census of Population and Housing

Proposed Products and Services

Dennis Trewin
Australian Statistician

AUSTRALIAN BUREAU OF STATISTICS

EMBARGO: 11.30 AM (CANBERRA TIME) THURS 27 JULY 2000

ABS Catalogue no. 2011.0
ISBN 0 642 54242 2

© Commonwealth of Australia 2000

This work is copyright. Apart from any use as permitted under the *Copyright Act 1968*, no part may be reproduced by any process without written permission from the Australian Government Publishing Service. Requests or inquiries concerning reproduction should be addressed to the Manager, Commonwealth Information Services, Australian Government Publishing Service, GPO Box 84, Canberra, ACT 2601.

In all cases the ABS must be acknowledged as the source when reproducing or quoting any part of an ABS publication or other product.

Produced by the Australian Bureau of Statistics

INQUIRIES

- For more information about these and related statistics, contact the National Information Service on 1300 135 070.
- This Information Paper, the Supplement and the questionnaire enclosed can be accessed through the ABS web site at **www.abs.gov.au**.

CONTENTS

Page

CHAPTERS

1	Introduction	1
2	Aims of this paper	2
3	Results of previous consultation	3
4	Data concepts and classifications	5
5	2001 Census products and services	8
6	Internet Services	9
7	Community Profile Series and Classification Counts	12
8	CDATA2001	15
9	Socio-Economic Indexes for Areas	19
10	Household Sample File	20
11	Publications	21
12	Customised data services	24
13	State products	26
14	Reference products	27
15	Geographic products	29

APPENDIX

	First and second release variables	31
--	------------------------------------	----

CHAPTER 1

INTRODUCTION

This information paper represents the final phase of extensive ABS consultations with Census users to inform them about its plans for the development and release of 2001 Census products and services. The consultative process assists the ABS in maintaining the continuing quality and relevance of Census products and services.

Initially, the ABS conducted focus groups to obtain qualitative information from users regarding the range and delivery of 1996 Census products. This was followed by a broader consultation with all known Census data users to obtain reactions to the strategic goals and directions for the 2001 Census output program, summarised in *ABS Views on Census Output Strategy* (Cat. no. 2009.0). That information paper can be viewed on the ABS web site at www.abs.gov.au.

Proposed Products and Services documents the full range of products and services that are proposed for release and includes indicative release dates. The accompanying questionnaire seeks comment on the proposed content of specific products and other output related issues. A supplement containing detailed information on the proposed format and table content of 2001 Census Publications, Community Profile Series and Internet Services is also provided.

The ABS will continue to provide detailed information about the proposed 2001 Census product suite as plans firm.

CHAPTER 2

AIMS OF THIS PAPER

The aims of this paper are to:

- inform Census users of the results of consultations on the proposed 2001 Census output program;
- inform users of changes to Census data concepts and classifications;
- provide information on the proposed products and services for the 2001 Census; and
- seek user views on the proposals.

This paper and the attached supplement contain examples of some key Census products. The ABS would like to hear users' views regarding the proposed products and services. The enclosed questionnaire has been specifically designed for this purpose. In addition, the ABS welcomes comments on other output related issues that users wish to be considered before the ABS finalises its output plans for the next Census.

This information will be used to finalise the design, content and functionality of the full range of 2001 Census products and services.

CHAPTER 3

RESULTS OF PREVIOUS CONSULTATION

The results of the *ABS Views on Census Output Strategy* survey indicate that the majority of users who responded to the survey fully support the ABS' strategic plans for the 2001 Census output program.

There was general support for the Internet and email strategies, documented in section 3.1 of *ABS Views on Census Output Strategy*. Respondents widely perceived the ABS web site as a valuable resource, providing efficient access to a comprehensive range of information at the time of Census data release. The proposal to cease supply of data on floppy disk was also widely supported.

Census users continue to support the two-phase data release strategy which was introduced for the 1996 Census. There was a mixed response to the proposal for a simultaneous launch of second release data across States. While respondents support the concept of a simpler release cycle, some expressed concerns about possible delays in State data delivery.

The CD-ROM strategy also received strong support from users with the exception of the proposed deletion of CDATA Add-On Datapaks. In response to the low level of support for this proposal, the ABS has decided to reinstate the production of Datapaks for the 2001 Census.

Strong interest and support was shown for the three CDATA proposals outlined in section 4.4 of *ABS Views on Census Output Strategy*. Although the greatest support was for the full-GIS option, most users appreciated the need to have a reduced functionality option available.

While there was overall support for the proposals, several respondents indicated a number of specific concerns relating to customised data quality, the ease of use of CDATA96, and pricing. In keeping with ABS policy of continuous improvement, quality assurance and client satisfaction, these issues are being addressed.

All the issues raised in the user consultations and responses to questionnaires have been considered in the development of the proposed products and services outlined in this paper.

This is the last of the series of user consultations on various aspects of the 2001 Census. If you are interested in the details of previous consultations you may wish to consult the following publications:

- *2001 Census of Population and Housing: Nature and Content* (Cat. no. 2008.0) which outlines the content of the 2001 Census of Population and Housing and the procedures to be followed in collecting, processing and releasing the data.
- *2001 Census of Population and Housing: ABS Views on Census Output Strategy* (Cat. no. 2009.0) which sets out the goals for 2001 Census output, the strategies to achieve them and the proposed range of products and services.

These publications and a more detailed account of the results of the consultations held to date can be found on the ABS web site at *www.abs.gov.au*.

CHAPTER 4

DATA CONCEPTS AND CLASSIFICATIONS

To ensure that the data from the 2001 Census are comparable with data from other ABS collections, 2001 classifications are drawn from the ABS standard classifications. As a result, some 2001 Census classifications will be different to their 1996 counterparts. Where the changes are significant, such as in the case of adopting new classifications in the Census, the ABS will develop concordances to assist users to compare Census data over time. An example is the ABSCQ/ASCED concordance which will compare the *ABS Classification of Qualifications* used in the 1996 Census with the new *Australian Standard Classification of Education*.

There are a number of conceptual and classification changes to be applied to the 2001 Census. These changes will be provided in full detail in the *2001 Census Dictionary* (Cat. no. 2901.0) which is scheduled for release in April 2001. The following provides a summary of the major changes.

4.1 BIRTHPLACE

In 1996 birthplace of individual was classified according to the *Australian Standard Classification of Countries for Social Statistics* (ASCCSS). For 2001 this has been replaced by the *Standard Australian Classification of Countries* (SACC). The main changes from ASCSS to SACC relevant to the Census are:

- Europe has been split into two major groups: 'North-West Europe', and 'Southern and Eastern Europe'. The minor group 'United Kingdom and Ireland', has been split with 'Ireland' becoming a single country minor group.
- The new European countries created from former Soviet Republics have been included in the major group 'Southern and Eastern Europe'. All these countries are included in the minor group 'Eastern Europe' with the exception of Moldova which is included in 'South Eastern Europe'.
- The major group 'The Middle East and North Africa' has been renamed 'North Africa and the Middle East'.
- The new countries of Central Asia created from the Central Asian Republics which were formerly part of the Soviet Union, have been included in the major group 'Southern and Central Asia' under minor group 'Central Asia'. 'Central Asia' also includes Armenia, Azerbaijan, Georgia and Afghanistan. In the ASCSS, Afghanistan was classified to 'Southern Asia'.
- The countries of South-East Asia have been split into two minor groups: 'Mainland South-East Asia' and 'Maritime South-East Asia'.
- The countries of North-East Asia have been split into two minor groups: 'Chinese Asia' and 'Japan and the Koreas'.
- The two major groups 'Northern America' and 'South America, Central America and the Caribbean', have been combined to form a single major group: 'Americas'.

- Some name changes have been made. Hong Kong and Macau are referred to in the SACC as Special Administrative Regions (SAR) e.g. 'Macau (SAR of China)'.
- In the ASCCSS, East Timor was included in Indonesia. In the SACC it is classified separately.
- As a result of changes to the Census form, the categories available for birthplace of parents are now restricted to 'Australia' and 'Overseas'. Birthplace of parents was previously coded to the specific country.

4.2 JOURNEY TO WORK

There has been a change in the scope of Journey to Work (JTW) data. Previously, JTW study areas were restricted to some major urban areas in each state and JTW information was only available for those people who lived and worked in the same study area. For the 2001 Census, the study areas have been expanded to encompass all of Australia. The previous study areas will continue to be coded to more detailed destination zones than the rest of the country.

4.3 CLASSIFICATION OF DWELLING LOCATION

There will be a new category within the Dwelling Location classification (DLOD), reflecting the changing trends in inner city living towards high-rise, multi-purpose buildings. For example, combining in a single structure, hotels, serviced/short-stay apartments and longer term residential units similar in nature to private dwellings. This trend is particularly prevalent within Central Business Districts and holiday areas.

In 2001 the Census will, where feasible, separately identify the longer term residential, or private dwelling, component of these buildings. Results for these dwellings will include information about the households and families within the dwellings while information for non-private dwellings will continue to be restricted to information about persons.

Results for the new class of dwelling will appear in Census output as an 'apartment complex' category of DLOD.

4.4 METHOD OF TRAVEL TO WORK

The number of categories for this variable has been increased for the 2001 Census. The 1996 category of 'ferry/tram' has been split into two categories, 'ferry' and 'tram', and a new category 'truck' has been introduced.

4.5 EDUCATIONAL QUALIFICATIONS

In 1996, field and level of educational qualifications were classified according to *Australian Bureau of Statistics Classification of Qualifications* (ABSCQ). This classification has since been replaced by the *Australian Standard Classification of Education* (ASCED). For Census purposes, ASCED will provide more detailed information for field of study.

The Year Completed variable will be available in single years, from 1914 through to 2001, and for standard ranges.

4.6 NEW VARIABLES

There are a number of new variables for the 2001 Census including Ancestry, Computer Use in the Home and Internet Use.

An Ancestry classification *Australian Standard Classification of Cultural and Ethnic Groups* (ASCCEG) is being developed and will be included in the 2001 Census Dictionary.

CHAPTER 5

2001 CENSUS PRODUCTS AND SERVICES

The proposed 2001 Census products and services are outlined in the following sections. The ABS pricing policy is undergoing review and as a consequence, indicative prices have not been included in this paper. As prices for Census products and services are developed, clients will be informed through *Census Update* and the ABS web site.

The ABS will continue to provide results of the Census, free of charge, for community access to meet the ABS' Community Service Obligations. This is in line with the ABS mission to assist informed decision making, research and discussion, and will be done in a number of ways:

- key results of the Census for areas down to Statistical Local Area (SLA) level will be made freely available to the community on the ABS web site from release date;
- key results of the Census will be made freely available to the media and Members of Parliament;
- libraries in the ABS Library Extension Program (LEP) including the National and State libraries, major regional public and university libraries, will continue to receive a wide range of Census data free of charge; and
- reference information about the Census data will be made widely available on CD-ROM and through the Internet.

It is important to note that the release dates shown in this paper are indicative only and are subject to change. The ABS intends to make every effort to release data as soon as possible and will advise users of firm release dates in the first release of *Census Update* in 2002 and through the ABS web site.

CHAPTER 6

INTERNET SERVICES

The use of current and emerging technologies has always been a feature in the development of Census products and services. Continuing this policy a range of products and services for the 2001 Census will be provided via the Internet (including through the ABS AusStats service) and email. These services are a major thrust of the Census Output Program that will promote wider use of Census data.

Ease in navigation on the Internet is as important as web site content. Before release of the first Census data, the way users navigate to the various Census data and information sites will be simplified. Section 2 of the Supplement contains an initial draft of the structure and content of the Census web pages, along with examples of these pages.

The products and services that will be available for the 2001 Census can be broadly categorised into three groups: data products, reference facilities and information facilities.

6.1 DATA PRODUCTS

- 6.1.1 Standard products Some standard data products will be available free of charge to all users via the Internet. These products will include the Basic Community Profiles down to Statistical Local Area (SLA) level geography. Area selections for these profiles will be simplified through an intuitive, drill-down map interface. The web site will also show main findings from the statistical publications *Selected Social and Housing Characteristics* (Cat. no. 2015.0–8), *Selected Education and Labour Force Characteristics* (Cat. no. 2017.0–8), and *Selected Characteristics for Urban Centres/Localities* (Cat. no. 2016.0–7).

These changes represent a significant increase in the amount of data available free of charge as a community service outside of public libraries.

- 6.1.2 Census Snapshots Census Snapshots are a new product designed to provide a summary overview for a selected geographic area and will be available free of charge. Census Snapshots will contain subsets of Community Profile data, including person counts, age and birthplace, presented in a narrative form for easy access by a wide audience. These will be available for Australia; States and Territories; Capital City Statistical Divisions; and Statistical Local Areas. Area selections for this product will be simplified through an intuitive, drill-down map interface.

- 6.1.3 CLIB CLIB is an electronic product provided free of charge to libraries as a community service. The product will continue to be available only through libraries which are part of the Library Extension Program.

The product will contain a large volume of tabulated data and software that allows access, display and printing of the data. It will be available as both a CD-ROM and an Internet-based product.

- .1.3 CLIB *continued* The proposed 2001 CLIB product will contain a more simple and intuitive interface including the provision of flexible topic and area search facilities. Area selections for this product will also be made easier via an intuitive, drill-down map interface.

The data content will be similar to that of the 1996 CLIB product, comprising the complete Community Profile Series and Classification Counts.

Indicative CLIB release dates:

Release 1	November 2002
Release 2	April 2003

- .1. Census Table Specification Service The Census Table Specification Service will allow users to design their own customised tables using census variables at times convenient to users. The service is restricted to the manipulation of data descriptions as table shells and is not intended to generate data values on-line.

It will include an on-line costing facility that is updated as specifications are made. The specifications will be automatically forwarded to the ABS to insert data values in the table and validate the results. Users will be asked to confirm the final specifications and will be advised of cost prior to running the table/s. Requests for customised tables will be able to be submitted through the Specification Service prior to the scheduled release of data giving clients a more timely service.

- .1. Census data in AusStats service AusStats is an ABS Internet-based subscription service that offers users access to a comprehensive range of ABS material. The service is available now and includes both free and charged information. Subscribers to AusStats can access:

- all ABS publications from 1998 onwards, including most 1996 Census publications;
- 1996 Census Basic Community Profiles at SLA level; and
- a wide range of other ABS statistical information and free summary information including Main Features and Release Advices.

In the future AusStats will contain 2001 Census publications and other special data services to be determined.

- .2 REFERENCE FACILITIES Census reference products are important tools in promoting a greater understanding and more informed use of Census data. 2001 Census reference products will be available free of charge via the ABS web site and will include:

- Directory of Census Statistics—a product guide
- Census Dictionary—definitions and classifications
- Census Working Papers—data quality reports
- Census Fact Sheets—data concepts

.2 REFERENCE FACILITIES
continued

- Australian Standard Geographical Classification
- How Australia Takes a Census
- Other Information Papers—includes technical papers

.3 INFORMATION FACILITIES

- .3.1 Email service The 2001 Census will offer an email facility that broadcasts messages on Census product and data issues. Users will receive information on topics of choice and further updates on an ongoing basis. Users can register their email address via the ABS web site by emailing *census.users@abs.gov.au*. Users will be able to cancel their registration to this service at any time.
- .3.2 Product briefs Product briefs describe Census products and include details such as content, medium of release, output formats and price. The 2001 Census Product Briefs will become available via the ABS web site as they are developed.
- .3.3 General information Recent Census developments, release timetables and other material related to the Census Output Program will be made available on a regular basis via the ABS web site. The ‘What’s New’ and ‘2001 Census Information’ categories on the web site will contain the latest available information to assist user awareness at all times.

Information relating to the 2001 Census Output Program, and access to FREE 1996 Census data, is accessible now via the Census button on the ABS web site at *www.abs.gov.au*.

CHAPTER 7

COMMUNITY PROFILE SERIES AND CLASSIFICATION COUNTS

7.1 COMMUNITY PROFILES

Community Profiles are a set of standard tables which contain key social, demographic and economic characteristics of people, families and dwellings. The Profiles, which form the core of many Census products, are available for *Australian Standard Geographic Classification* (ASGC) areas and other standard Census geographic areas. They are an economical way of obtaining a statistical picture of a community and making comparisons between different areas or different population groups—an excellent tool for research and planning.

The Community Profile Series will be available in hardcopy or electronically with a selected range of tables available via the Internet. Electronic versions of the Community Profiles will continue to be provided with free windows-based manipulation software which allows users to view, select and print data. It is anticipated that 2001 Census Profiles will be available in formats suitable for use with a range of spreadsheets and databases.

Feedback from 1996 Census data users has indicated that the 1996 Community Profile format and data content were generally well received. Suggestions for changes and/or additions to the data content have been carefully considered and incorporated into the 2001 Census prototype tables where possible.

Prototype tables for the Basic Community Profile and an index of tables for all other Profiles are provided in section 3 of the Supplement.

The Series comprise:

7.1.1 Basic Community Profile

The Basic Community Profile (BCP) will contain approximately 33 tables for all standard Census geographic areas from Collection District (CD) level to total Australia, and CD-derived postal areas, suburbs and State and Commonwealth Electoral Divisions. The BCP will again be issued in two releases. A complete list of first and second release variables is shown in the Appendix to this publication.

Additional questions on the 2001 Census form will provide information about people's ancestry, their use of personal computers at home and Internet use. New tables using these variables will be included in the 2001 BCP.

In response to user demand, some BCP tables will be simplified by reducing the number of variables in the table to provide more appropriate data for the CD level. More complex tables are included in the Expanded Community Profile, described in section 7.1.5 of this paper.

A number of users have also requested that proportions be provided in applicable BCP tables. This change has been incorporated into the prototype tables in the Supplement but in view of the extra costs this will impose on users, the proposal will be re-assessed following analysis of responses to the questionnaire accompanying this paper.

7.1.2 Indigenous Profile The Indigenous Profile (IP) will be released in two stages and contain tables similar to the 1996 series. The IP will be available for Indigenous geography, with some tables available for Indigenous Locations, and others available for Indigenous Areas, Aboriginal and Torres Strait Islander Commission (ATSIC) Regions, States and Territories. Consideration is being given to providing the IP for ASGC areas as a standard output.

7.1.3 Times Series Profile The Times Series Profile (TSP) will contain approximately 21 tables similar to those in the Basic and Expanded Profiles, comprising data (where the classifications are comparable) from the 1991, 1996 and 2001 Censuses. The TSP will be available for SLAs and above.

The Census question relating to income will use the same response ranges in 2001 as in 1996. It is proposed to include, for the first time, a table comparing numbers of people in each income range in the two Census years. It is also proposed that tables on rent and mortgage payments, using the same ranges as for 1991, will be included in the TSP.

7.1.4 Usual Residents Profile The Usual Residents Profile (URP) will contain approximately 28 tables similar to those in the Basic and Expanded Profiles, based on the usual residents of SLAs and aggregates of SLAs.

Consideration is being given to the production of CD level data based on usual residence. However, a final decision will not be made about the production, or whether this will become a standard product or will be disseminated as a customised service, until the results of tests are analysed to determine whether the data are of sufficient quality. Users will be kept informed of progress through *Census Update* and the ABS web site.

7.1.5 Expanded Community Profile The Expanded Community Profile (XCP) will contain approximately 46 tables and will be available for SLAs and above. It will comprise more detailed versions of some BCP tables plus additional tables.

7.1.6 Working Population Profile The Working Population Profile (WPP) will contain approximately 16 tables of labour force and related data on the characteristics of employed people. For 2001 Census, the Journey to Work (JTW) study areas have been expanded to include all SLAs in Australia. Details of the new JTW study areas will be provided in a Fact Sheet and made available on the ABS web site.

Indicative release dates:

Basic Community Profile Release 1	July 2002
Basic Community Profile Release 2	November 2002
Other Profiles	Progressively to mid 2003

7.1.6 Working Population Profile *continued* Profiles are expected to be released in the following order:

- Basic Community Profile Release 1
- Basic Community Profile Release 2
- Indigenous Profile
- Time Series Profile
- Usual Residents Profile
- Expanded Community Profile
- Working Population Profile

7.2 CLASSIFICATION COUNTS

Classification Counts provide frequency counts, classified by sex where applicable, for all 2001 Census variables in full classificatory detail. This product will again be issued in two releases. In its complete form, Classification Counts will be available for each State/Territory and each Capital City Statistical Division providing a useful comparison series.

Indicative release dates:

Release 1	September 2002
Release 2	May 2003

7.3 THEMATIC PROFILE SERVICE

As indicated in *ABS Views on Census Output Strategy*, it has been decided to withdraw the Census Thematic Profile Service due to low demand. It is expected that for the 2001 Census, users' individual requirements for information about specific population subgroups will be better served through customised tables.

CHAPTER 8

CDATA2001

CDATA is a CD-ROM product which provides a large volume of Census small area data (from Collection District level) combined with digital geographic and topographic data. It includes sophisticated manipulation, report generation and mapping software to provide a tool to analyse, integrate and visualise a multitude of research and planning needs. Feedback from CDATA96 users has indicated that CDATA has been a most valuable resource, but that there is room for improvement in terms of ease-of-use.

CDATA2001 will build on the strengths of its predecessors by further enhancing the software to be more intuitive and user-friendly. During the early design stage, a series of useability tests will be conducted with the assistance of users with varying levels of expertise ranging from the novice user to the more sophisticated and demanding users. This will allow the ABS to develop a product which will better meet a greater range of users' needs. CDATA2001 will provide an option for a reduced functionality version of the product (see 8.2.2 for details).

8.1 CONTENT

CDATA2001 will contain Community Profile data for all standard Census geography and will be released in two stages.

8.1.1 First release

Release 1 CDATA2001 will contain:

- Basic Community Profile, first release data at Collection District (CD) level and above
- Time Series Profile data for 1991 and 1996 on 2001 boundaries (SLA and above)
- 2001 digital boundaries for ASGC areas, postal areas and suburbs
- Basic base map data (optional detailed base map)

Indicative release date for Release 1 is September 2002

8.1.2 Second release

All CDATA2001 purchasers will receive the following additional profile and boundary data in a second release when they become available:

- Basic Community Profile, second release data at CD level and above
- Full Time Series Profile for 2001, 1996 and 1991 at SLA level and above
- Additional boundary data for UC/Ls and SED/CEDs
- Interface for all other Community Profiles

Indicative release date for Release 2 is June 2003.

8.1.3 Add-on Datapaks In response to user demand, CDATA Add-on Datapaks will again be produced for use with CDATA2001. The Datapaks comprise other Community Profiles (refer section 7) which can be purchased separately on CD-ROM for a seamless import into CDATA2001 to take full advantage of CDATA functionality. An interface will be available on CDATA2001 to ensure that all other profiles (e.g. Working Population, Usual Residents) can be presented, manipulated and mapped in the same way as the Basic and Time Series Profiles on the standard CDATA product.

Other ABS datasets such as Estimated Resident Population will also be available in formats suitable for use within CDATA2001.

The ABS is developing a strategy to minimise the delay between the release date of the Community Profile data and the availability of the Add-on Datapaks.

8.2 FUNCTIONALITY

In response to intensive user consultation and a major market research program on users' views of the 1996 Census Output Program, CDATA2001 will be developed to provide two purchase options.

The first option will be similar to CDATA96 using a full Geographic Information System (GIS) as the mapping engine. It is aimed at the high end expert user who needs to conduct detailed analysis using Structured Query Language (SQL) and sophisticated mapping facilities. However, it is the Bureau's intention to make the interface more intuitive to enable new users to become more quickly familiarised with the in-depth functionality. Pricing of 2001 Census products has not yet been finalised but an indicative price for this version of CDATA would be in the vicinity of ten thousand dollars (\$10,000) for the full Australia product.

The second option will use the 1996 Quickbuild interface as the basis on which to develop a more basic, less complex product. It is aimed at inexperienced and intermediate users who wish to produce quick and easy data reports and conduct simple mapping enquiries. An indicative price for this version would be in the vicinity of six thousand dollars (\$6,000) for the full Australia product.

Please refer to section A, question 13 of the questionnaire to express your preference for which CDATA2001 version(s) you expect to purchase.

8.2.1 CDATA2001 —Full GIS

This version will contain the equivalent functionality of CDATA96. It will provide full functionality of GIS software, including:

- Structured Query Language (SQL);
- Full spatial analysis of data;
- Import of external datasets from most commonly used GIS/mapping packages;
- Use of detailed topographic information from the Public Sector Mapping Agencies (PSMA) dataset if required;
- Use of Add-on Datapaks if required.

8.2.1 CDATA2001—Full GIS *continued* Some new features not available in CDATA96 are planned, including:

- an interactive button to calculate data percentages
- an interactive button to create population density maps
- Quickbuild and SQL Wizards

8.2.2 CDATA2001—Quickbuild This version will contain reduced GIS software functionality when compared to that available in CDATA2001—Full GIS, but with complete access to all statistical and boundary data. As the name suggests, it will allow users the ability to quickly select the geography and data they need to produce a data report, thematic report, graph or map. The following is a list of the functions that are proposed:

- Create similar output formats to CDATA96 eg Report, Thematic, Graph and Map
- Customise colours, legends and text in thematic maps
- Create customised Ring Buffers, single or concentric
- Add and create symbols
- Embed legends and scale bars
- Export data/reports
- Create customised boundaries
- Append rows to tables
- Select single or multiple boundaries

Additional features are planned, including:

- an interactive button to calculate data percentages
- an interactive button to create population density maps
- Quickbuild Wizard

It is intended that this version will include a basic base map layer containing major roads, rivers and railways. The more complex GIS facilities such as SQL, importing of external data, geocoding and point creation will not be available in CDATA2001—Quickbuild. However, the ABS will offer an upgrade path for those CDATA2001—Quickbuild users who wish to upgrade to the full GIS version at a later stage.

8.2.3 Data-only CD-ROM A data-only CD-ROM containing first release Basic Community Profile data in .csv format and digital boundaries in MapInfo format will be available prior to the first release of CDATE2001. This product is aimed at:

- users who have paid for CDATE2001 before it is released but need the same access to the data as users who do not intend to purchase CDATE; and
- those users who have their own GIS or other standard mapping or tabulation software and do not require the CDATE software.

This CD-ROM will be provided on request to CDATE2001 purchasers at no additional cost.

8.2.4 Training and Support CDATE2001 will contain a comprehensive Computer Based Training module and on-line tutorials similar to those provided in CDATE96. The effectiveness of these training aids will be improved by redeveloping the modules to incorporate suggestions from CDATE96 users.

Class-room based training programs will also be developed and can be available on request for an additional fee.

Technical support for CDATE2001 will continue to be provided free of charge by the Census Technical Helpline on 1800 676 646.

Informative step by step hints and tips for CDATE96 are available through the CDATE page on the ABS web site and it is planned to continue this service for CDATE2001.

CHAPTER 9

SOCIO-ECONOMIC INDEXES FOR AREAS

Socio-Economic Indexes for Areas (SEIFA) are lifestyle groupings of Australia's communities. The five indexes which group Australians according to their social and economic conditions will be constructed in a similar way to their construction for SEIFA96. The five indexes are:

- Urban index of Advantage
- Rural index of Advantage
- Index of Disadvantage
- Index of Economic Resources
- Index of Education and Occupation

SEIFA provides information and rankings for a wide range of geographic areas from CD level and above. Users can also customise areas to their own specifications.

The SEIFA2001 software will be developed along similar lines to the 1996 product but will be enhanced to improve performance, particularly for use in network environments. SEIFA2001 will again be available as a stand alone product or as an add-on module for use with CDATA2001.

Indicative release date is September 2003

CHAPTER 10

HOUSEHOLD SAMPLE FILE

The Census Household Sample File (HSF) is a comprehensive unit record database of Census characteristics, containing a random sample of private households and associated persons, and persons in non-private dwellings. The 2001 product will be designed and produced after consultation with major clients of this file although it is expected that the structure of the file will be similar to that of the 1996 HSF.

Special arrangements were made through the Australian Vice Chancellors for use of the 1996 HSF by Australian universities. It is expected that this arrangement will continue for the 2001 product.

Indicative release date is Mid-2003

CHAPTER 11

PUBLICATIONS

Survey results indicate that users support the 2001 Census publication release strategy and the range of statistical and thematic publications proposed in *ABS Views on Census Output Strategy* (Cat. no. 2009.0). The two stage release for 2001 publications differs from the 1996 strategy in that there will be a simultaneous release of all second release State and Territory publications, rather than the staggered release conducted last Census.

11.1 STATISTICAL PUBLICATIONS

Statistical publications contain primarily sets of tables with some descriptive commentary about the statistics presented.

11.1.1 First Release publications: *Selected Social and Housing Characteristics*

First release Census data will be launched with the release of a National hardcopy publication *Selected Social and Housing Characteristics, Australia* (Cat. no. 2015.0). This publication will contain 1996 and 2001 Census population counts and selected person and dwelling characteristics for all Statistical Divisions (SD) and Statistical Sub-divisions (SSD) within each State and Territory. The first release Basic Community Profile (BCP) at Australia level will also be included. New inclusions in the National publication this Census are a set of comparison tables with 1901, 1996 and 2001 data for States, Territories and Capital City SDs, ranked tables for selected characteristics, and person counts on a Usual Residence basis.

Separate publications for each State and Territory, *Selected Social and Housing Characteristics for SLAs* (Cat. no. 2015.1–8), will be released simultaneously, after the launch of the National publication. These publications will provide selected person and dwelling characteristics for SLAs, SSDs and SDs, ranked tables and the BCP at State/Territory level. Person counts on a Usual Residence basis and selected 1996 Census data at SSD and SD levels will also be included for comparison.

A table containing basic Family information will be provided in this first release.

Details of table content are included in section 4.1 of the Supplement.

Indicative release date for

National publication: July 2002

Indicative release date for

State/Territory publications: September 2002

11.1.2 Second release publications: *Selected Education and Labour Force Characteristics*

This series of publications follows the same format as first release publications but provides data released from the second release processing. *Selected Education and Labour Force Characteristics, Australia* (Cat no. 2017.0), and *Selected Education and Labour Force Characteristics for SLAs* (Cat. no. 2017.1–8) will be released simultaneously.

Details of table content are included in section 4.2 of the Supplement.

Indicative release date:

February 2003

11.1.3 Selected Characteristics for Urban Centres and Localities

This set of publications will incorporate both first and second release data in a selection of tables for Urban Centre and Locality (UCL) and Section of State (SOS) levels. *Selected Characteristics for Urban Centres and Localities, State/Territory* (Cat no. 2016.1–7) will provide selected person and dwelling characteristics and some ranked tables. Data for the ACT will be included in the NSW publication.

Selected Characteristics for Urban Centres, Australia (Cat no. 2016.0) will comprise tables which rank the top 200 Urban Centres based on selected characteristics.

Details of table content are included in section 4.3 of the Supplement.

Indicative release date: March 2003

11.1.4 Australia's Indigenous Population

The publication *Population Distribution, Indigenous Australians* (Cat. no. 4705.0) will contain 2001 Census counts of the Indigenous Australian population for small areas and ATSI Regions, and at the State, Territory and Australia level. A table of the Estimated Resident Indigenous Population by State and Territory will also be included. Data from the 1996 Census will be included for comparison.

Indicative release dates: December 2002

The publication series *Census of Population and Housing: Aboriginal and Torres Strait Islander People* (Cat. no. 2034.0–8) will be published for Australia and each State/Territory, and will contain data on Indigenous people on a variety of topics including: population growth and distribution; families and housing; education; employment; income and language. In the publication for Australia selected data from previous censuses will be included for comparison as well as some data for State/Territory and ATSI Region.

Indicative release date: March 2003

11.2 ESTIMATED RESIDENT POPULATION PUBLICATIONS

Two publications will be released based on Estimated Resident Population (ERP), the official ABS estimate of the Australian population. Data in these publications is calculated by applying the following adjustments to the usual residence Census counts:

- removal of overseas visitors who were in Australia on Census night from the Census counts;
- adjusting the Census counts for undercounting using results of the Post Enumeration Survey;
- including Australian residents who were temporarily absent overseas on Census night; and
- backcasting the resulting estimates which relate to 7 August 2001 to 30 June 2001 using births, deaths and migration data.

- 11.2.1 Australian Demographic Statistics—2001 Census Edition, December Quarter 2001
 This publication will provide preliminary State and Territory ERP at 31 December 2001 and preliminary State and Territory ERP by five year age groups and sex at 30 June 2001 based on the 2001 Census. Previously published estimates dating back to September 1996 will be revised to take account of this new information. It will also include time series ERPs of the States and Territories, as well as time series data for births, deaths, infant deaths, marriages, divorces, and interstate and overseas movements.
 Indicative release date: June 2002
- 11.2.2 Regional Population Growth—2001 Census Edition, June 1996 and June 2001
 This publication will provide the preliminary ERP person totals at the SLA and LGA level for all of Australia at 30 June 2001 based on the 2001 Census. Estimates of the population at 30 June 1996 for the same geographic areas and growth between 1996 and 2001 will also be included. Disaggregations of these June 2001 SLA estimates by age and sex will be published separately in a series of publications for each State and Territory, at a later date. These data will also be made available at a later stage electronically as an add-on module for use with CDATA2001.
 Indicative release date: July 2002
- 11.3 THEMATIC PUBLICATIONS
 Thematic publications present data on a particular theme with a substantial amount of analysis and commentary on the data presented.
- 11.3.1 Australia in Profile—A Regional Analysis
 The publication *Census of Population and Housing: Australia in Profile—A Regional Analysis* (Cat. no. 2032.0) will present commentary and data on a number of key social indicators from the Census with the focus on regional distribution and comparisons. Topics covered will include cultural diversity, living arrangements, education, work and housing. The publication will also include ranked tables, maps and graphs.
 Indicative release date: Late 2003
- 11.3.2 Population Growth and Distribution
 The publication *Census of Population and Housing: Population Growth and Distribution, Australia* (Cat. no. 2035.0) will examine the demographic changes that have taken place in Australia to 2001. It will focus on the growth, location and mobility of the population at the national, state and regional levels. Information will be presented on the characteristics and volume of interstate and intrastate movements which occurred between 1996 and 2001, including a comparison of the relative contribution of interstate and intrastate migration to population growth for selected regions throughout Australia.
 Indicative release date: Late 2003
- 11.3.3 Social Atlases
 The *Social Atlas* series (Cat. no. 2030.1–8) will present thematic maps of the key social, demographic and economic characteristics of each capital city in Australia. A brief commentary explaining the main features will accompany each map. The series has a common core set of maps including population, ethnicity, education, families, income, labour force and dwellings, and each Atlas will include a map/s that highlight any unique attributes pertaining to that particular capital city.
 Indicative release date: November 2002 to April 2003

CHAPTER 12

CUSTOMISED DATA SERVICES

Where users' specialised information needs cannot be met by standard publications or products, customised data services are available through Information Consultancy. Customised tables, geographic data and mapping services will be available using 2001 Census data.

12.1 CUSTOMISED TABLES

The Customised Table Service allows clients maximum flexibility—any combination of Census variables for any geographic area can be selected to create a cross-classified table tailored to a user's needs. SuperTABLE software will continue to be provided free of charge with customised tables supplied electronically.

Users will be able to specify their requirements for customised tables prior to the release of Census data using either the Advance Order Service (AOS), or the Census Table Specification Service available through the ABS web site at www.abs.gov.au (refer section 6.1.3). Advance orders are processed as soon as the Census data are released, ensuring the earliest possible delivery of customised data for users taking advantage of the AOS. An invitation to commence specification of table requirements will be issued in October 2001.

Indicative data release dates:

Release 1 data	July 2002
Release 2 data	November 2002

12.2 COMMUNITY PROFILES FOR CUSTOMISED AREAS

Selections of Community Profile data (refer section 7) will be available for user-specified areas in hardcopy or electronic formats suitable for input into a range of spreadsheets and databases.

Indicative BCP release dates:

Release 1 BCP	July 2002
Release 2 BCP	November 2002

12.3 CUSTOMISED GEOGRAPHIC DATA

A customised geographic data service will be able to provide information about the characteristics of any number of user defined areas. Users will be able to obtain conversion tables for specific CDs that will allow them to analyse time series data at the CD level or code their own data to CDs. Data can be requested for the whole of Australia or for specific geographic areas.

Indicative release date: Mid-2001

12.4 CUSTOMISED MAP SERVICE

Customised reference maps will show the boundaries of user-specified areas, usually in the context of the topographic features that define them. The reference maps will include base map (topographic) data and standard Census geographic boundaries.

Customised thematic maps will be available for any standard Census geography or user-specified areas containing statistical data on a particular topic. These maps can include base map (topographic) data and user-specified Census statistical data and boundaries.

Indicative release date:

Reference maps	July 2002
Thematic maps	March 2003

CHAPTER 13

STATE PRODUCTS

All standard Census products include data published for each State and Territory including Cocos/Keeling Islands, Christmas Island and Jervis Bay. In addition, some State-specific publications will be produced, including those described below.

13.1 SOUTH AUSTRALIA

Topic Cameo series

The cameos are one to three page articles on a particular topic—income, age distribution, birthplace, labour force status, religion, families etc. The articles contain easy to understand commentary, one or two tables of data and where applicable a graphic presentation. Approximately a dozen topics are covered.

Indicative release date: Various

13.2 WESTERN AUSTRALIA

Selected Social and Housing Characteristics for Suburbs and Postal Areas, Western Australia

This publication will contain social and housing characteristics for all 'CD-derived' suburbs in the Perth/Mandurah region and all 'CD-derived' postal areas in Western Australia at the time of the 2001 Census. This publication will also include ranked tables for selected variables.

Indicative Release Date: July 2002

13.3 NORTHERN TERRITORY

Counts by Age and Sex for Selected Areas

This publication will include counts by age and sex on the Indigenous and non-Indigenous population for selected areas.

Indicative release date: Mid-2002

CHAPTER 14

REFERENCE PRODUCTS

A series of reference products will contain information about Census concepts, terms, geography and many other aspects of the 2001 Census. Key reference material will be accessible through the ABS web site at *www.abs.gov.au*, in a free CD-ROM reference product, and in electronic products such as CDATE and CLIB.

14.1 REFERENCE INFORMATION ON CD-ROM

A reference CD-ROM designed specifically for use with 2001 Census data will be available free of charge. It will include the Census Dictionary, Directory of Census Statistics, Information and Technical Papers, sample Community Profile data and demonstrations of electronic products such as CDATE. A simple and intuitive interface will be presented for users to access the information and web site links will also be made available.

14.2 CENSUS DICTIONARY

The *2001 Census Dictionary* is designed to assist users in understanding Census data and in specifying customised data requests. It provides comprehensive definitions of census terms and concepts and describes all census output classifications. The Dictionary will be available well before the release of Census data so that users may plan their standard and customised data requests, particularly requests for customised tables through the Advanced Order Service (see section 12.1).

Indicative release date: April 2001

14.3 INFORMATION PAPERS

A series of fact sheets and information papers providing details about many aspects of the 2001 Census will be produced.

14.3.1 How Australia Takes a Census

The publication *How Australia Takes a Census* takes a look at the history of the Census, the planning process and the way in which the Census is conducted. It describes how the content is determined, the methods used to collect the data and how this information is processed, evaluated and published.

Indicative release date: Mid-2001

14.3.2 Census Update

Census Update is a free newsletter designed to keep Census data users informed of developments in products and services. It highlights recent and forthcoming releases, provides case studies of Census data usage, and details the features and benefits of the range of Census electronic products.

Indicative release date: Irregular (3 or 4 issues annually)

14.3.3 Directory of Census Statistics The Directory of Census Statistics is a reference to the range of products and services to be developed from the 2001 Census. It will contain a summary of the broad range of publications, electronic products, maps and consultancy services available from the 2001 Census. A brief description of each product or service will be provided, as well as details of geographic coverage, price, availability by medium and ordering information. The Directory will be published in several editions as plans for timing of release dates become more firm.

Indicative release date: First issue mid-2001, last issue late 2003

14.3.4 Fact Sheets Fact sheets will be published in response to issues that arise during and after the publication of Census data. The topics covered in fact sheets will include:

- reference material to assist in accessing census information;
- details of the impact of collection or processing operations on data quality;
- guidance in the interpretation of specific data topics (especially for new or changed topics); and
- information about the quality attributes of topics (e.g. response rates).

Indicative release date: Irregular, from June 2001

14.4 WORKING PAPERS

A series of working papers will be produced to assess and report on various aspects of 2001 Census data quality. Census topics will be examined in detail and the impact of form design, collection procedures and data processing on data quality will be evaluated. The format of the papers and the topics covered are expected to be similar to the post-1996 Census series which included papers on the following topics:

Aboriginal and Torres Strait Islander counts
Labour Force Status
Education
Housing

Indicative release date: Irregular

14.4.1 Census Undercount This working paper will provide an assessment of the undercount in the 2001 Census and will discuss the results of the 2001 Post Enumeration Survey undertaken shortly after the Census. Estimates of the undercount will be shown separately for each State/Territory, each capital city, and rest of State, and examined for a selected range of demographic characteristics.

Indicative release date: Early 2003

CHAPTER 15

GEOGRAPHIC PRODUCTS

15.1 GEOGRAPHIC CLASSIFICATIONS AND CODES

Names and codes of the geographical areas used in the 2001 Census will be available in three volumes of Statistical Geography publications. These publications will contain explanatory notes about the classifications and definitions of the areas used in the Census. The second volume will include explanations of user-defined areas for which Census data can be provided.

15.1.1 Volume 1 Australian Standard Geographical Classification (ASGC) 2001 Census Edition

This publication will list all the ASGC structures effective from 1 July 2001 and will show the hierarchical relationships within each structure. It will also include information about changes to geographic areas between Census 1996 and Census 2001.

Indicative release date: September 2001

15.1.2 Volume 2 Census Geographic Areas, Australia

This publication will list the names and codes for the standard Census output areas not covered by the ASGC. Many of the geographic areas described in this volume are derived by aggregating CDs that best fit the original area.

Indicative release date: Early 2002

15.1.3 Volume 3 ASGC Urban Centres/Localities, 2001 Census Edition

This volume will list the names and codes of the Urban Centres and Localities (UC/Ls) that are defined in accordance with criteria set out in the ASGC, using the person counts collected by the Census. As the UC/Ls will be defined using person counts from the 2001 Census, this publication will not be available until late 2002, when classification of these areas is expected to be finalised.

Indicative release date: Late 2002

15.2 MAP DATA

The ABS will offer a range of map data for the 2001 Census including:

Collection District (CD) Maps
Statistical Local Area (SLA) Maps
Digital Boundaries

CD and SLA maps will be available in electronic form using a generic display format or can be printed in hard copy if required.

15.2.1 Collection District maps

Collection District (CD) maps display the individual CD boundary and the code for that CD. The maps also display a range of topographic features within the CD such as roads, rivers and national parks, and cadastral features such as property boundaries.

Indicative release date: Late 2001

15.2.2 Statistical Local Area maps The Statistical Local Area (SLA) maps display the SLA boundary and the CD boundaries contained within the SLA, and the SLA and CD codes. Selected topographic details such as roads, railway lines and stations, airports and schools are included.

Indicative release date: Late 2001

15.2.3 Digital Boundaries Digital boundaries of all ASGC and Census-specific areas provide a geographic representation of the selected area. They are suitable for desktop mapping packages and Geographic Information Systems (GIS). They have a range of applications, from the production of simple reference maps, to complex spatial data analysis which references information from various sources.

Digital Boundaries for the 2001 Census will be created using the ABS CD Mapping System which incorporates digital base map data supplied by the Public Sector Mapping Agencies. The boundaries are designed to follow base map features such as roads and water ways to ensure that they are readily identifiable by Census Collectors during census enumeration.

To accurately capture a boundary in digitised form, it is necessary to digitise a large number of points. The highest level of detail is not necessarily required by Census data users. Therefore, digital boundaries will be available in three forms to suit a wide range of uses:

- All Points—provides the highest level of detail for use with sophisticated GIS;
- Reduced—less detailed files for more effective integration with desktop mapping software; and
- Shapes—lower detail providing rough shapes of the boundaries for use in basic spreadsheet packages with mapping capability.

Digital boundaries can only overlay exactly the digital base map on which they have been prepared. Users wanting to overlay ABS Digital Boundaries on their own digital base map data may need to adjust the boundaries to accomplish a precise fit. Shapes boundaries will not align to any base map data due to the extensive filtering required to produce them.

Generally non-ASGC boundaries are not updated outside of Census years. However it is proposed, depending on demand, to update Electoral Divisions as redistribution occurs.

Indicative release date: Progressively from late 2001

APPENDIX

FIRST AND SECOND RELEASE VARIABLES

The variables that will be available from first and second release processing are set out below. Some variables from the 1996 Census are no longer available, and some additional variables have been included for 2001 Census. Further information regarding the variables and classifications that will be available for the 2001 Census will be published in *2001 Census Dictionary* (Cat. no. 2901.0).

FIRST RELEASE VARIABLES

PERSON

Mnemonic	Description
AGEP	Age
ANCP	Ancestry
BFPF	Birthplace of Female Parent
BPLP	Birthplace of Individual
BPMP	Birthplace of Male Parent
CDUCP	CD of Usual Residence on Census Night
CITP	Australian Citizenship
COMP	Computer Use
CTPP	Child Type
ENGP	Proficiency in English
ENGP01	Proficiency in English/language
HSCP	Highest Level of Schooling Completed
INCP	Individual Income
INGP	Indigenous Status
LANP	Language Spoken at Home
MSTP	Registered Marital Status
NETP	Internet Use
RELP	Religion
RLHP	Relationship in Household
RLNP	Residential Status in Non-Private Dwelling
RPIP	Family/Household Reference Person Indicator
SEXP	Sex
SLAUCP	SLA of Usual Residence Census Night
STEUCP	State of Usual Residence Census Night
STUP	Full/Part-Time Student Status
TYPP	Type of Educational Institution Attending
UAICP	Usual Address Indicator Census Night
YARP	Year of Arrival in Australia

FAMILY

Mnemonic	Description
CDCAF	Count of Dependent Children Under 15 Temporarily Absent
CDSAF	Count of Dependent Students (15–24) Temporarily Absent
CNDAF	Count of Non-Dependent Children Temporarily Absent
CPAF	Count of Persons Temporarily Absent from Family
FMTF	Family Type
FNOF	Family Number
FRLF	Relationship Between Families
SPLF	Location of Spouse

HOUSEHOLD DWELLING

Mnemonic	Description
BEDD	Number of Bedrooms in Private Dwelling
CPAD	Count of Persons Temporarily Absent from Household
DLOD	Dwelling Location
DWTD	Dwelling Type
HHTD	Household Type
HLRD	Housing Loan Repayment (Monthly) dollar values
HLRD01	Housing Loan Repayment (Monthly) ranges
LLDD	Landlord Type
MCYCD	Number of Motorbikes and Scooters
NPDD	Type of Non-Private Dwelling
RNTD	Rent (Weekly) dollar values
RNTD01	Rent (Weekly) ranges
STRD	Dwelling Structure
TEND	Tenure Type
VEHD	Number of Motor Vehicles

SECOND RELEASE VARIABLES

PERSON

Mnemonic	Description
GNGP	Industry Sector
HRSP	Hours Worked
INDP	Industry of Employment
JTWP	Journey to Work
LFSP	Labour Force Status/Status in Employment

MDCP	Social Marital Status
MTWP	Method of Travel to Work
OCCP	Occupation
POCUCP	Postal Area of Usual Address Census Night
QALFP	Non-School Educational Qualification: Field of Study
QALLP	Non-School Educational Qualification: Level of Education
QALYP	Non-School Educational Qualification: Year Completed
SLAU1P	SLA of Usual Residence 1 Year Ago
SLAU5P	SLA of Usual Residence 5 Years Ago
STEU1P	State of Usual Residence One Year Ago
STEU5P	State of Usual Residence Five Years Ago
UAI1P	Usual Address 1 Year Ago Indicator
UAI5P	Usual Address 5 Years Ago Indicator

FAMILY

Mnemonic	Description
-----------------	--------------------

FIDF	Family Income Derivation Indicator
FINF	Family Income (weekly)

HOUSEHOLD/DWELLING

Mnemonic	Description
-----------------	--------------------

HIDD	Household Income Derivation Indicator
HIND	Household Income (weekly)
MV1D	Household One Year Mobility Indicator
MV5D	Household Five Year Mobility Indicator

FOR MORE INFORMATION...

- INTERNET* **www.abs.gov.au** the ABS web site is the best place to start for access to summary data from our latest publications, information about the ABS, advice about upcoming releases, our catalogue, and Australia Now—a statistical profile.
- LIBRARY* A range of ABS publications is available from public and tertiary libraries Australia-wide. Contact your nearest library to determine whether it has the ABS statistics you require, or visit our web site for a list of libraries.
- CPI INFOLINE* For current and historical Consumer Price Index data, call 1902 981 074 (call cost 77c per minute).
- DIAL-A-STATISTIC* For the latest figures for National Accounts, Balance of Payments, Labour Force, Average Weekly Earnings, Estimated Resident Population and the Consumer Price Index call 1900 986 400 (call cost 77c per minute).

INFORMATION SERVICE

Data which have been published and can be provided within five minutes are free of charge. Our information consultants can also help you to access the full range of ABS information—ABS user-pays services can be tailored to your needs, time frame and budget. Publications may be purchased. Specialists are on hand to help you with analytical or methodological advice.

- PHONE* **1300 135 070**
- EMAIL* **client.services@abs.gov.au**
- FAX* 1300 135 211
- POST* Client Services, ABS, GPO Box 796, Sydney 1041

WHY NOT SUBSCRIBE?

ABS subscription services provide regular, convenient and prompt deliveries of ABS publications and products as they are released. Email delivery of monthly and quarterly publications is available.

- PHONE* 1300 366 323
- EMAIL* subscriptions@abs.gov.au
- FAX* 03 9615 7848
- POST* Subscription Services, ABS, GPO Box 2796Y, Melbourne 3001



2201100001012
 ISBN 0 642 54242 2

RRP \$10.00

Supplement

2001 Census of Population and Housing

Proposed Products and Services

Supplement

2001 Census of Population and Housing

Proposed Products and Services

Dennis Trewin
Australian Statistician

AUSTRALIAN BUREAU OF STATISTICS

EMBARGO: 11.30 AM (CANBERRA TIME) THURS 27 JULY 2000

ABS Catalogue no. 2011.0
ISBN 0 642 54242 2

© Commonwealth of Australia 2000

This work is copyright. Apart from any use as permitted under the *Copyright Act 1968*, no part may be reproduced by any process without written permission from the Australian Government Publishing Service. Requests or inquiries concerning reproduction should be addressed to the Manager, Commonwealth Information Services, Australian Government Publishing Service, GPO Box 84, Canberra, ACT 2601.

In all cases the ABS must be acknowledged as the source when reproducing or quoting any part of an ABS publication or other product.

Produced by the Australian Bureau of Statistics

INQUIRIES

- For more information about these and related statistics, contact the National Information Service on 1300 135 070.
- This Supplement, the Information Paper and the questionnaire enclosed can be accessed through the ABS web site at **www.abs.gov.au**

CONTENTS

Page

CHAPTERS

1	Introduction	1
2	Internet Proposals	2
	2.1 Census Web Site	2
	2.2 Census Home Page	4
	2.3 Basic Community Profiles	6
	2.4 Census Snapshots	8
	2.5 CLIB2001	10
	2.6 Census Table Specification Service	12
3	Community Profile Series	14
	3.1 Basic Community Profile	14
	3.2 Indigenous Profile	54
	3.3 Time Series Profile	56
	3.4 Usual Residents Profile	58
	3.5 Expanded Community Profile	60
	3.6 Working Population Profile	63
4	Publication Proposals	65
	4.1 Selected Social and Housing Characteristics (2015.0–8)	65
	4.2 Selected Education and Labour Force Characteristics (2017.0–8)	66
	4.3 Selected Characteristics for Urban Centres, Australia (2016.0)	66
	4.4 Selected Characteristics for Urban Centres and Localities (2016.1–7)	67

INTRODUCTION

This Supplement to the *Information Paper: Proposed Products and Services* (Cat. no. 2011.0) contains detailed information about the contents of the proposed 2001 Community Profile Series and other Census publications. It also contains examples of the content, structure and interface of 2001 Census products and services proposed for dissemination via the Internet. The Supplement is provided for reference to users completing the questionnaire *User Views on 2001 Census Products and Services*.

Users are asked to complete and return the questionnaire to the ABS by 15 September 2000. Additional copies of the Supplement, questionnaire or the Information Paper can be obtained by contacting Census Marketing on 1800 813 939 or by email at census2001@abs.gov.au. Alternatively, each of these documents can be found under Census on our web site at www.abs.gov.au.

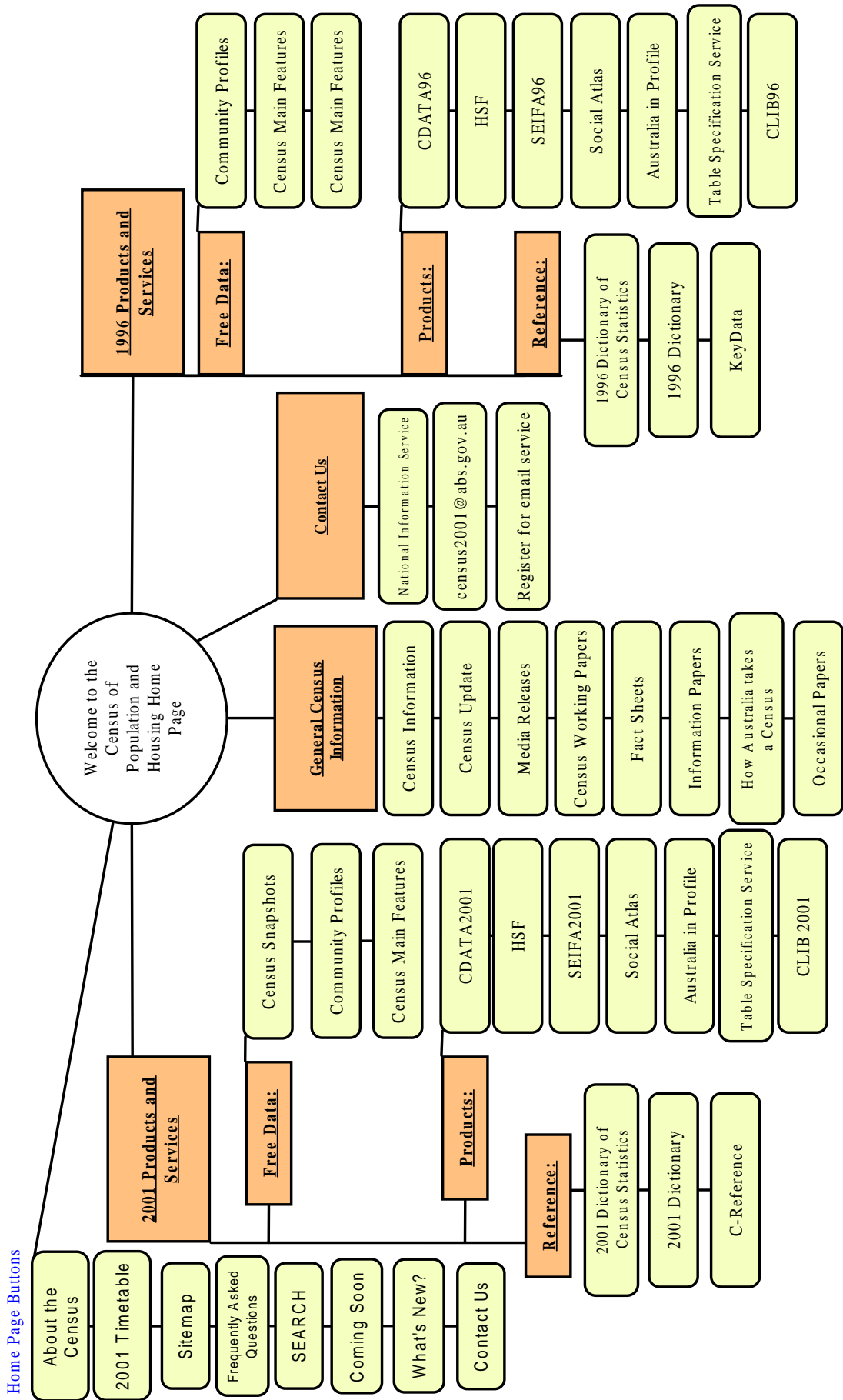
2

INTERNET PROPOSALS

Section 6 of the *Information Paper: Proposed Products and Services* (Cat. no. 2011.0) provides an overview of ABS proposals for delivery of 2001 Census data via the Internet. The following example web pages relate to Section A, questions 1–5 of the questionnaire *User Views on 2001 Census Products and Services*.

2.1 CENSUS WEB SITE

The following flow chart provides an indication as to how we expect the 2001 Census web pages will be structured. We strongly encourage you to express your views on the content, structure and navigation aspects of this chart in the attached questionnaire.



2.2 Census Home Page

The following example web page provides an indication as to how we expect users will interface with this product. This interface maintains a common look and feel with other products and services being offered for the 2001 Census via the Internet. We strongly encourage you to express your views on the content, structure and intuitiveness of this interface in the attached questionnaire.



Welcome to the Census of Population and Housing Home Page

About the Census
2001 Timetable
Sitemap
Frequently Asked Questions
SEARCH
Coming Soon
What's New?
Contact Us

2001 PRODUCTS AND SERVICES

- Free Data:**
[Census Snapshots](#)
[Community Profiles](#)
[Census Main Features](#)
- Products:**
[CDATA2001](#)
[HSF](#)
[SEIFA2001](#)
[Social Atlases](#)
[Australia in Profile](#)
[Table Specification Service](#)
[CLIB2001](#)
- Reference:**
[2001 Directory of Census Statistics](#)
[2001 Dictionary](#)
[C-Reference](#)

GENERAL CENSUS INFORMATION

- [Census information](#)
[Census Update](#)
[Media Releases](#)
[Census Working Papers](#)
[Fact Sheets](#)
[Information Papers](#)
[How Australia takes a Census](#)
[Occasional Papers.](#)
- CONTACT US**
census2001@abs.gov.au
 for matters relating to the Census
census.users@abs.gov.au
 add your EMail address to the alert list
client.services@abs.gov.au
 access the ABS' National Information Service
[AusStats](#)
 find out about ABS' full standard product range on-line

1996 PRODUCTS AND SERVICES

- Free Data:**
[Community Profiles](#)
[Census Main Features](#)
- Products:**
[CDATA96](#)
[HSF](#)
[SEIFA96](#)
[Social Atlases](#)
[Australia in Profile](#)
[CLIB96](#)
- Reference:**
[1996 Directory of Census Statistics](#)
[1996 Dictionary](#)
[KeyData](#)

2.3 Census Basic Community Profiles

The following example web page provides an indication as to how we expect users will interface with this product. This interface maintains a common look and feel with other products and services being offered for the 2001 Census via the Internet. We strongly encourage you to express your views on the content, structure and intuitiveness of this interface in the attached questionnaire.



Welcome to Census 2001 Basic Community Profiles

How do I access the data?

Follow these links:

- [Click here to see tables for Australia](#)
- [States and Territories](#)
- [Statistical Divisions](#)
- [Statistical Subdivisions](#)
- [Statistical Local Areas \(SLA\)](#)

OR

Conduct a Search:

- [Area Search](#)
- [Select TOPIC](#)
- [Search by REGION](#)
- [Hierarchical selection](#)

OR

If you know the location of an area of interest, then click on the **series of maps/the drill-down map** to have the data displayed.

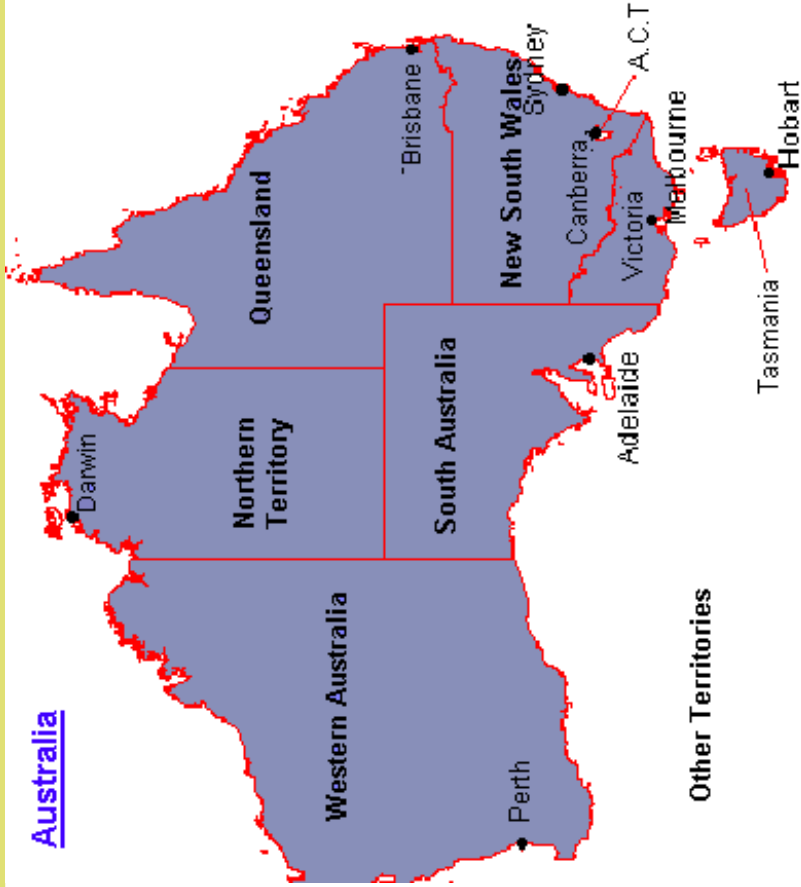
Reference

- [Community Profiles Series](#)
- [Census GEOGRAPHY](#)

For other census reference material, data and product information refer to the [Census 2001 Home page](#)

All data is based on information collected on
CENSUS night, 7 August 2001.

[Australia](#)



Other Territories

About Basic Community Profiles (BCP)

Part of the [Community Profile Series](#), the [BCPs](#) on the internet contain xx tables of detailed data from [Statistical Local Area \(SLA\)](#) level geography to total Australia

New to BCPs

Information about people's [ancestry](#) and the use of computer and Internet technology.

All Census counts are based on [place of enumeration](#). Note that these counts differ from the [Estimated Resident Population](#), the official population figure.

Summary overviews for selected geographic areas are available in [Census Snapshots](#).

Contact us

Census Technical Helpline:

1800 676 646

census2001@abs.gov.au

[National Information Service \(NIS\)](#)

2.4 Census Snapshots

The following example web page provides an indication as to how we expect users will interface with this product. This interface maintains a common look and feel with other products and services being offered for the 2001 Census via the Internet. We strongly encourage you to express your views on the content, structure and intuitiveness of this interface in the attached questionnaire.



Welcome to Census 2001 Snapshots

How do I access the data?

Follow these links:

[Australia](#)
[States and Territories](#)
[Capital City Statistical Divisions](#)
[Statistical Local Areas \(SLA\)](#) based on the boundaries of local government areas.

OR

Conduct a Search:

[Area Search](#)
[Select TOPIC](#)
[Search by REGION](#)
[Hierarchical selection](#)

OR

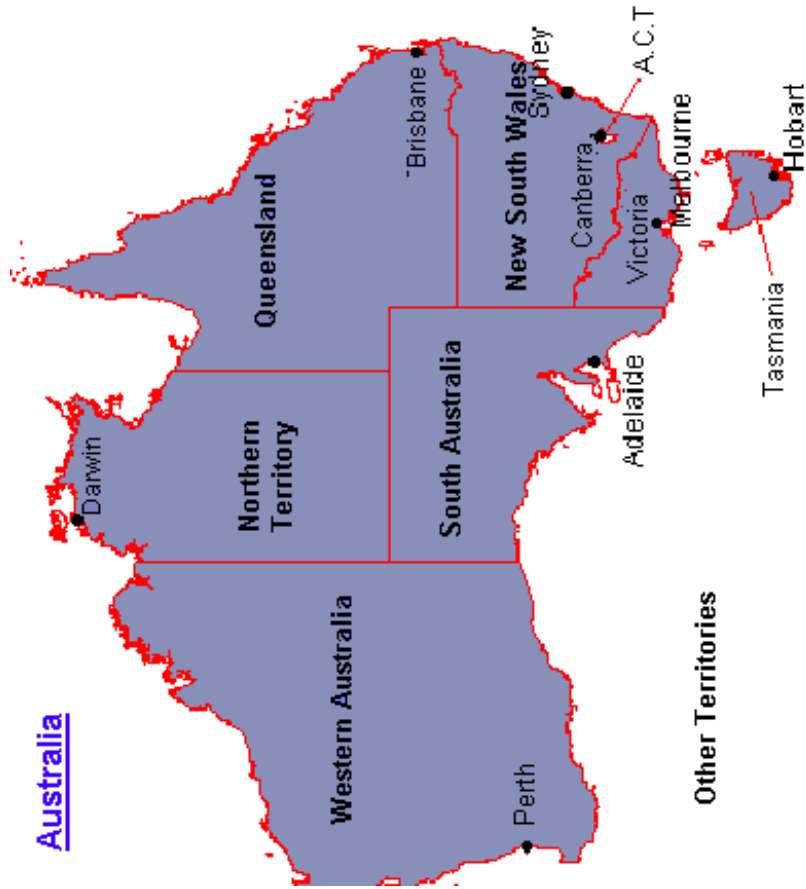
If you know the location of an area of interest, then click on the **series of maps/the drill-down map** to have the data displayed.

Reference

[Census GEOGRAPHY](#)
For other census **reference material, data and product information** refer to the [Census 2001 Home page](#)

All data is based on information collected on CENSUS night, 7 August 2001.

[Australia](#)



About Census Snapshots

Census snapshots contain summary overviews for selected geographic areas based on [Community Profile](#) data.

All Census counts are based on [place of enumeration](#). Note that these counts differ from the [Estimated Resident Population](#), the official population figure.

More comprehensive data for the same areas are available through the [Basic Community Profile](#).

Contact us

Census Technical Helpline:

1800 676 646

census2001@abs.gov.au
[National Information Service \(NIS\)](#)

2.5 CLIB2001

The following example web page provides an indication as to how we expect users will interface with this product. This interface maintains a common look and feel with other products and services being offered for the 2001 Census via the Internet. We strongly encourage you to express your views on the content, structure and intuitiveness of this interface in the attached questionnaire.



Welcome to Census 2001 CLIB2001

[Getting started with CLIB2001](#)

[GENERAL Search](#)

[Select TOPIC](#)

drill down list with links

GEOGRAPHIC SEARCH

[Search by REGION](#)

drill down list or postcode

Or

Click on **map** to select region

[Hierarchical selection](#)

Obtain census data for selected areas and aggregates.

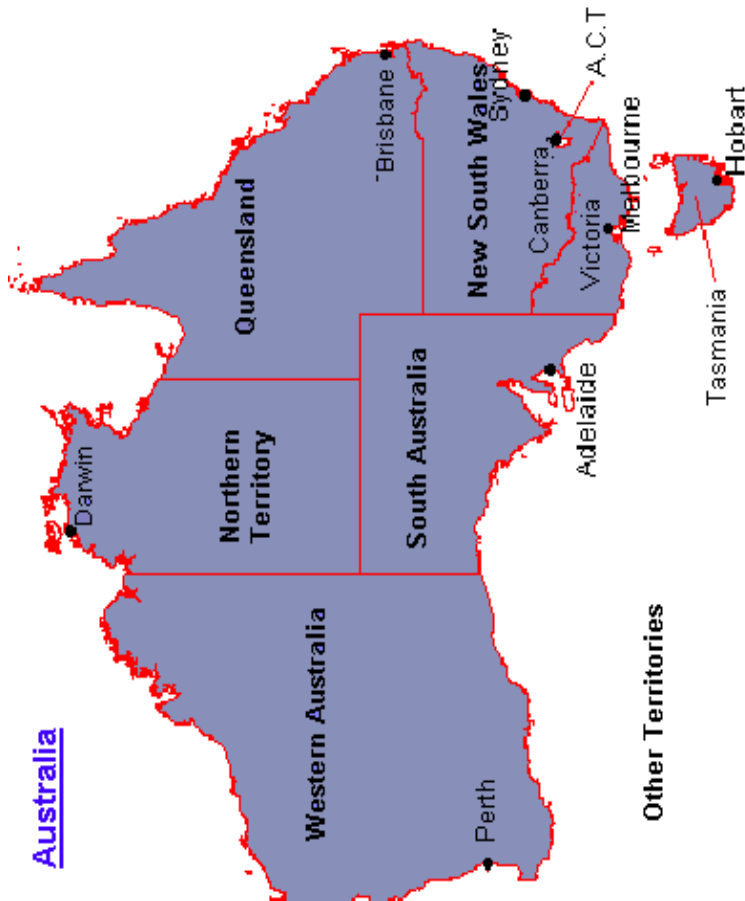
[Radius selection \(annulus\)](#)

Select Collection District's (CD)

[Build your custom region](#)

[Census GEOGRAPHY](#)

[Australia](#)



Other Territories

> Click on map to select region

PROFILE TYPES

[Basic Community Profile](#)

[Expanded Community Profile](#)

[Working Population Profile](#)

[Time Series Profile](#)

[Indigenous Profile](#)

[Usual Residents Profile](#)

[Profile Comparison](#)

[Classification Counts](#)

HELP

[CLIB2001 Hints and Tips](#)

[CLIB2001 Home Page](#)

[2001 Census Information](#)

2.6 Census Table Specification Service

The following example web page provides an indication as to how we expect users will interface with this product. This interface maintains similarities with other products and services being offered for the 2001 Census via the Internet but differs somewhat due to the commercial orientation of this service. We strongly encourage you to express your views on the content, structure and intuitiveness of this interface in the attached questionnaire.



Welcome to Census 2001 Table Specification Service

[Getting started](#)

[Hints and Tips](#)

Table Population:

Estimated Cost:

SELECT CENSUS TOPIC

[Submit Table](#)

[Search by TOPIC](#)

[Census Concepts](#)

Table Description:

[Base on Community Profile Table](#)

[Census Classifications](#)

ROWS:

COLUMNS:

SELECT GEOGRAPHY

[Search by AREA](#)

[Census GEOGRAPHY](#)

[Hierarchical selection](#)

[Click on map](#)



3

COMMUNITY PROFILE SERIES

Section 7.1 of the *Information Paper: Proposed Products and Services* (Cat. no. 2011.0) provides an overview of the content and timing of release of the Community Profile Series.

Section B, questions 21–26 of the questionnaire *User Views on 2001 Census Products and Services* relate to the ABS proposal for the 2001 Community Profile Series.

3.1 BASIC COMMUNITY PROFILE

3.1.1 Proposed 2001 tables

Release	Table
First	B01 Selected Characteristics—First Release Processing
First	B02 State of Usual Residence on Census Night by Sex
First	B03 Age by Sex
First	B04 Age by Registered Marital Status by Sex
First	B05 Ancestry by Birthplace of Parents
First	B06 Birthplace (Countries) by Sex
First	B07 Birthplace (Regions) by Sex
First	B08 Language Spoken at Home by Sex
First	B09 Proficiency in English by Year of Arrival in Australia
First	B10 Religion by Sex
First	B11 Type of Educational Institution Attending (Full-Time/Part-Time) by Sex
First	B12 Highest Year of Schooling by Sex
First	B13 Weekly Individual Income by Age by Sex
First	B14 Relationship in Household by Age by Sex
First	B15 Age of Persons Who Use a Personal Computer by Sex
First	B16 Internet Use by Sex
First	B17 Family Type
First	B18 Dwelling Structure
First	B19 Dwelling Structure by Tenure Type and Landlord Type
First	B20 Monthly Housing Loan Repayment
First	B21 Weekly Rent by Landlord Type
Second	B22 Selected Characteristics—Second Release Processing
Second	B23 Level of Highest Non-School Educational Qualification by Sex
Second	B24 Field of Highest Non-School Educational Qualification by Sex
Second	B25 Age by Labour Force Status (Full-Time/Part-Time) by Sex
Second	B26 Industry by Age by Sex

3.1.1 Proposed 2001 tables *continued*

Release	Table
Second	B27 Occupation by Age by Sex
Second	B28 Method of Travel to Work by Sex
Second	B29 Number of Motor Vehicles
Second	B30 Weekly Family Income by Family Type
Second	B31 Weekly Household Income by Household Type
Second	B32 Household Type by Number of Persons Usually Resident
Second	B33 Selected Medians

3.1.2 Changes since 1996

1996 Tables	2001 Amendments
B01	Second Release Processing categories removed and incorporated in B22.
B02	No change.
B03	Age category expanded to '100 years and over'.
B04	Proportions added.
B05	Table moved to B06. Birthplace categories updated to include top 30 countries (by population) from 1996 Census. Canada included due to user demand. Proportions added.
B06	Table moved to B07. Birthplace categories updated to reflect new classification (Standard Australian Classification of Countries—SACC) listings at the 2 digit level. Proportions added.
B07	Table removed and replaced by B05 Ancestry by Birthplace of Parents.
B08	Table population changed to Persons. Language categories increased from 25 to 30. 'Persons aged 5 years and over' restriction removed. Proportions added.
B09	Year of Arrival in Australia categories updated to reflect 2001 Census. Proficiency in English categories Very well and Well collapsed. 'Persons aged 5 years and over' restriction removed. Proportions added.
B10	Proportions added.
B11	Proportions added.
B12	Table removed and replaced by B12 Highest Year of Schooling by Sex. Proportions added.
B13	Proportions added.
B14	Table moved to B19. Tenure Type categories and Dwelling Structure categories collapsed to 1 digit level. Landlord Type added. Proportions added.
B15	Table combined with B16 and moved to B18. Dwelling Location removed. Table population changed to persons and dwellings. Proportions added.
B16	See notation for B15.

3.1.2 Changes since 1996 *continued*

1996 Tables	2001 Amendments
B17	Table split into: B23 Highest Qualification Level by Sex and B24 Highest Qualification Field by Sex. Proportions added. A similar table appears in the Expanded Profile.
B18	Table moved to B25. Age category expanded.
B19	Table moved to B26. No change.
B20	Table moved to B27. No change.
B21	Table moved to B28. Ferry and Tram categories identified separately. Truck category added.
B22	Table split into: B17 Family Type and B14 Relationship in Household by Age by Sex. Proportions added.
B23	Table moved to B31. Household Type collapsed. Proportions added.
B24	Table moved to B30. Family Type collapsed and Family Income categories revised.
B25	Table removed and a similar table appears in the Expanded Profile.
B26	Table moved to B32. Family Type classification removed. Household Type categories collapsed to the 1 digit level.
B27	Table removed.
B28	Table removed.
B29	Household Type and Family Type removed.
B30	Table split into: B20 Monthly Housing Loan Repayment (category modified) and B31 Weekly Household Income. Proportions added. The original table has been moved to the Expanded Community Profile.
B31	Table moved to B21. Weekly Household Income removed. Landlord Type added. Weekly Rent category modified. Proportions added.
B32	Table moved to B33. Several medians added.



BASIC COMMUNITY PROFILE

Catalogue No. 2020.0

Based on place of enumeration

Available for all Census geographic areas from Collection District level to total Australia

INQUIRIES

- Data tailored to your specific needs, not provided in these standard tables, are available from the ABS Information Inquiries Unit in your State.

Definitions of Census classifications and concepts are available in the 2001 Census Dictionary (ABS Catalogue No. 2901.0)



Commonwealth of Australia 2002

BO1 SELECTED CHARACTERISTICS - FIRST RELEASE PROCESSING

Persons

	Male	Female	Persons
Total persons(a)			
Aged 15 years and over(a)			
Aged 65 years and over(a)			
Aboriginal			
Torres Strait Islander			
Both Aboriginal and Torres Strait Islander(b)			
Total Indigenous Persons			
Australian born			
Born overseas (c)			
Speaks English only			
Speaks language other than English(d)			
Australian citizen			
Australian citizen aged 18 years and over			
Enumerated in private dwelling(a)			
Enumerated in non-private dwelling(a)			
Overseas visitor			

(a) This category includes overseas visitors.

(b) Applicable to persons who are of both Aboriginal and Torres Strait Islander origin.

(c) Excludes 'inadequately described', 'at sea', and 'not elsewhere classified'.

(d) Includes 'non-verbal so described' and 'inadequately described'.

B02 STATE OF USUAL RESIDENCE ON CENSUS NIGHT BY SEX

Persons

	Male	Female	Persons	Proportion (%)
Counted at home				
Visitor from:				
Same Statistical Local Area				
Different Statistical Local Area in:				
New South Wales				
Victoria				
Queensland				
South Australia				
Western Australia				
Tasmania				
Northern Territory				
Aust Capital Territory				
Other Territories				
Total				
Overseas visitor				

Total

AUSTRALIAN BUREAU OF STATISTICS 2001 Census of Population and Housing

B03 AGE BY SEX
Persons

	Male		Female		Persons		Proportion (%)	
	Male	Female	Male	Female	Male	Female	Male	Female
0 years								
1							30	60
2							31	61
3							32	62
4							33	63
5							34	64
6							30-34	60-64
7							35	65
8							36	66
9							37	67
10							38	68
11							39	69
12							35-39	65-69
13							40	70
14							41	71
15							42	72
16							43	73
17							44	74
18							40-44	70-74
19							45	75
20							46	76
21							47	77
22							48	78
23							49	79
24							45-49	75-79
25							50	80-84
26							51	85-89
27							52	90-94
28							53	95-99
29							54	100 years and over
30-34							50-54	Total
35-39							55	Overseas visitors
40-44							56	
45-49							57	
50-54							58	
55-59							59	
								Total

B04 AGE BY REGISTERED MARITAL STATUS BY SEX
 Persons aged 15 years and over

	Married		Separated		Divorced		Widowed		Never married		Total	
	Male	Female	Male	Female	Male	Female	Male	Female	Male	Female	Male	Female
15-19 years												
20-24 years												
25-29 years												
30-34 years												
35-39 years												
40-44 years												
45-49 years												
50-54 years												
55-59 years												
60-64 years												
65-69 years												
70-74 years												
75-79 years												
80-84 years												
85 years and over												
Overseas visitor												
Total												

B05 ANCESTRY BY BIRTHPLACE OF PARENTS (1 OF 2)
Persons

	Both parents born in Australia	Father only born overseas	Mother only born overseas	Both parents born overseas	Birthplace not stated (a)
Oceanian:					
Australian(b)					
Other Australian Peoples(c)					
New Zealander					
Maori					
Other Oceanian					
Total					
North-West European:					
English					
Scottish					
Irish					
Dutch					
German					
Other North-West European					
Total					
Southern and Eastern European:					
Italian					
Maltese					
Croatian					
Greek					
Macedonian					
Serbian					
Polish					
Russian					
Other Southern and Eastern European					
Total					
North African and Middle Eastern:					
Lebanese					
Turkish					
Other North African and Middle Eastern					
Total					

(a) Includes birthplace of either/both parents not stated.

(b) As stated

(c) Includes responses of Aboriginal, Torres Strait Islander & Australian of South Sea Islander descent.

B05 ANCESTRY BY BIRTHPLACE OF PARENTS (2 OF 2)

Persons

	<i>Both parents born in Australia</i>	<i>Father only born overseas</i>	<i>Mother only born overseas</i>	<i>Both parents born overseas</i>	<i>Birthplace not stated(a)</i>
South-East Asian:					
Vietnamese					
Filipino					
Indonesian					
Other South-East Asian					
Total					
North-East Asian:					
Chinese					
Other North-East Asian					
Total					
Southern and Central Asian:					
Indian					
Other Southern and Central Asian					
Total					
People of the Americas					
Sub-Saharan African					
Not stated					

(a) Includes birthplace of either/both parents not stated.

B06 BIRTHPLACE (COUNTRIES) BY SEX

Persons

	Male	Female	Persons	Proportion (%)
Australia				
Canada				
China (excludes SARs and Taiwan Province)(a)				
Croatia				
Egypt				
Fiji				
Germany				
Greece				
Hong Kong (SAR of China)(b)				
India				
Indonesia (c)				
Ireland				
Italy				
Korea, Republic of				
Lebanon				
Macedonia, F.Y.R. of(d)				
Malaysia				
Malta				
Netherlands				
New Zealand				
Philippines				
Poland				
Singapore				
South Africa				
Sri Lanka				
Turkey				
United Kingdom(e)				
United States of America				
Viet Nam				
Yugoslavia, Federal Republic of(f)				
Born elsewhere overseas				
Not stated(g)				
Overseas visitor				

Total

- (a) SARs are Hong Kong and Macau.
- (b) SAR is an abbreviation of 'Special Administrative Region'.
- (c) Excluding East Timor.
- (d) FYR is an abbreviation of 'Former Yugoslav Republic'.
- (e) Comprises England, Scotland, Wales, Northern Ireland, Channel Islands, Isle of Man, and UK.
- (f) Previously known as 'Former Yugoslav Republics of Serbia and Montenegro'.
- (g) Includes 'inadequately described', 'at sea' and 'not elsewhere classified'.

B07 BIRTHPLACE (REGIONS) BY SEX
Persons

	Male	Female	Persons	Proportion (%)
Oceania and Antarctica:(a)				
Australia(b)				
Other				
<i>Total</i>				
North-West Europe:(a)				
United Kingdom				
Ireland				
Western Europe				
Northern Europe				
<i>Total</i>				
Southern and Eastern Europe:(a)				
Southern Europe				
South Eastern Europe				
Eastern Europe				
<i>Total</i>				
North Africa and the Middle East:(a)				
North Africa				
Middle East				
<i>Total</i>				
South-East Asia:(a)				
Mainland South-East Asia				
Maritime South-East Asia				
<i>Total</i>				
North-East Asia:(a)				
Chinese Asia (includes Mongolia)				
Japan and the Koreas				
<i>Total</i>				
Southern and Central Asia:(a)				
Southern Asia				
Central Asia				
<i>Total</i>				
Americas:(a)				
Northern America				
South America				
Central America				
Caribbean				
<i>Total</i>				
Sub-Saharan Africa:(a)				
Central and West Africa				
Southern and East Africa				
<i>Total</i>				
Other(c)				
Not stated				
Overseas visitor				
Total				

(a) Excludes 'Nil further defined' category.

(b) Includes External Australian Territories.

(c) Includes all 'Nil further defined' categories, 'inadequately described', 'at sea' and 'not elsewhere classified'.

B08 LANGUAGE SPOKEN AT HOME BY SEX
Persons

	Male	Female	Persons	Proportion (%)
Speaks English only				
Speaks other language:				
Arabic (including Lebanese)				
Australian Indigenous Languages				
Chinese languages:				
Cantonese				
Mandarin				
Other				
Total				
Croatian				
French				
German				
Greek				
Hindi				
Hungarian				
Indonesian				
Italian				
Japanese				
Khmer				
Korean				
Macedonian				
Maltese				
Netherlandic				
Persian				
Polish				
Portuguese				
Russian				
Samoan				
Serbian				
Sinhalese				
South Slavic nfd				
Spanish				
Tagalog (Filipino)				
Tamil				
Turkish				
Vietnamese				
Other(a)				
Total				
Not stated				
Overseas visitor				
Total				

(a) Includes 'inadequately described' and 'non-verbal so described'.

B09 PROFICIENCY IN ENGLISH BY YEAR OF ARRIVAL

Persons born overseas(a)

	2001	2000	1999	1998	1997	1996	1991 - 1995	1986 - 1990	1981 - 1985	Before 1981	Not stated	Total	Proportion (%)
Speaks English only													
Speaks other language and speaks English:													
Very well/Well													
Not well/Not at all													
Not stated(b)													
Total													
Not stated(c)													

Total

- (a) Excludes overseas visitors and persons who did not state their birthplace.
- (b) Comprises cases where language spoken at home was stated but proficiency in English was not stated.
- (c) Comprises cases where both language spoken at home was stated and proficiency in English were not stated.

B10 RELIGION BY SEX

Persons

	Male	Female	Persons	Proportion (%)
Christian:				
Anglican				
Baptist				
Brethren				
Catholic				
Churches of Christ				
Jehovah's Witnesses				
Latter Day Saints				
Lutheran				
Oriental Christian				
Orthodox				
Pentecostal				
Presbyterian and Reformed				
Salvation Army				
Seventh-day Adventist				
Uniting Church				
Other Protestant				
Other Christian				
Christian, n.f.d.				
<i>Total</i>				
Non-Christian:				
Australian Aboriginal Traditional Religions				
Buddhism				
Hinduism				
Islam				
Judaism				
Other non-Christian				
<i>Total</i>				
No religion(a)				
Inadequately described(b)				
Not stated				
Overseas visitor				
Total				

(a) Includes 'No religion n.f.d.', 'Agnosticism', 'Atheism', 'Humanism' and 'Rationalism'.

(b) Includes 'Religious belief, n.f.d.'.

B11 TYPE OF EDUCATIONAL INSTITUTION ATTENDING (FULL-TIME/PART-TIME) BY SEX

Persons

	Male	Female	Persons	Proportion (%)
Pre-school				
Infants/Primary:				
Government				
Catholic				
Other Non Government				
Total				
Secondary:				
Government				
Catholic				
Other Non Government				
Total				
Technical or Further Educational Institution:				
Full-time				
Part-time				
Not stated				
Total				
University or other Tertiary Institution:				
Full-time				
Part-time				
Not stated				
Total				
Other				
Full-time				
Part-time				
Not stated				
Total				
Not attending				
Not stated				
Overseas visitor				
Total				

B12 HIGHEST YEAR OF SCHOOLING(a) BY SEX

Persons aged 15 years and over

	Male	Female	Persons	Proportion (%)
Year 8 or below				
Year 9 or equivalent				
Year 10 or equivalent				
Year 11 or equivalent				
Year 12 or equivalent				
Still at school				
Did not go to school				
Not stated				
Overseas visitor				
Total				

(a) Refers to Primary or Secondary schooling

B13 WEEKLY INDIVIDUAL INCOME BY AGE BY SEX (1 OF 2)
Persons aged 15 years and over

	15-19 years	20-24 years	25-34 years	35-44 years	45-54 years	55-64 years	65-74 years	75 years and over	Total	Proportion (%)
MALE										
Negative/Nil income										
\$1-\$39										
\$40-\$79										
\$80-\$119										
\$120-\$159										
\$160-\$199										
\$200-\$299										
\$300-\$399										
\$400-\$499										
\$500-\$599										
\$600-\$699										
\$700-\$799										
\$800-\$999										
\$1,000-\$1,499										
\$1,500 or more										
Not stated										
Overseas visitor										
Total										
FEMALE										
Negative/Nil income										
\$1-\$39										
\$40-\$79										
\$80-\$119										
\$120-\$159										
\$160-\$199										
\$200-\$299										
\$300-\$399										
\$400-\$499										
\$500-\$599										
\$600-\$699										
\$700-\$799										
\$800-\$999										
\$1,000-\$1,499										
\$1,500 or more										
Not stated										
Overseas visitor										
Total										

B13 WEEKLY INDIVIDUAL INCOME BY AGE BY SEX (2 OF 2)

Persons aged 15 years and over

	15-19 years	20-24 years	25-34 years	35-44 years	45-54 years	55-64 years	65-74 years	75 years and over	Total	Proportion (%)
PERSONS										
Negative/Nil income										
\$1-\$39										
\$40-\$79										
\$80-\$119										
\$120-\$159										
\$160-\$199										
\$200-\$299										
\$300-\$399										
\$400-\$499										
\$500-\$599										
\$600-\$699										
\$700-\$799										
\$800-\$999										
\$1,000-\$1,499										
\$1,500 or more										
Not stated										
Overseas visitor										

Total

B14 RELATIONSHIP IN HOUSEHOLD BY AGE BY SEX (1 OF 2)

Persons in occupied private dwellings

	0-14 years	15-24 years	25-34 years	35-44 years	45-54 years	55-64 years	65-74 years	75 years and over	Total	Proportion (%)
MALE										
Husband or wife in registered marriage	n.a.									
Partner in de facto marriage	n.a.									
Lone parent	n.a.									
Child under 15		n.a.		n.a.	n.a.	n.a.	n.a.	n.a.	n.a.	n.a.
Dependent student (15-24)	n.a.			n.a.	n.a.	n.a.	n.a.	n.a.	n.a.	n.a.
Non-dependent child	n.a.			n.a.	n.a.	n.a.	n.a.	n.a.	n.a.	n.a.
Other related individual										
Unrelated individual living in family household										
Group household member	n.a.									
Lone person	n.a.									
Visitor (from within Australia)	n.a.									
Overseas visitors										
Total										
FEMALE										
Husband or wife in registered marriage	n.a.									
Partner in de facto marriage	n.a.									
Lone parent	n.a.									
Child under 15		n.a.		n.a.	n.a.	n.a.	n.a.	n.a.	n.a.	n.a.
Dependent student (15-24)	n.a.			n.a.	n.a.	n.a.	n.a.	n.a.	n.a.	n.a.
Non-dependent child	n.a.			n.a.	n.a.	n.a.	n.a.	n.a.	n.a.	n.a.
Other related individual										
Unrelated individual living in family household										
Group household member	n.a.									
Lone person	n.a.									
Visitor (from within Australia)	n.a.									
Overseas visitors										
Total										

B14 RELATIONSHIP IN HOUSEHOLD BY AGE BY SEX (2 OF 2)

Persons in occupied private dwellings

	0-14 years	15-24 years	25-34 years	35-44 years	45-54 years	55-64 years	65-74 years	75 years and over	Total	Proportion (%)
DESCRIPTIVE										
Husband or wife in registered marriage	n.a.									
Partner in de facto marriage	n.a.									
Lone parent	n.a.									
Child under 15	n.a.	n.a.								
Dependent student (15-24)	n.a.		n.a.	n.a.	n.a.	n.a.	n.a.	n.a.	n.a.	n.a.
Non-dependent child	n.a.		n.a.	n.a.	n.a.	n.a.	n.a.	n.a.	n.a.	n.a.
Other related individual										
Unrelated individual living in family household										
Group household member										
Lone person	n.a.									
Visitor (from within Australia)	n.a.									
Overseas visitors										

Total

B15 AGE OF PERSONS WHO USE A PERSONAL COMPUTER BY SEX
 Persons (excluding overseas visitors)

	MALE		Total	FEMALE	PERSONS
	Uses a computer at home	Does not use a computer at home			
0-9 years					
10-14 years					
15-19 years					
20-24 years					
25-34 years					
35-44 years					
45-54 years					
55-64 years					
65-74 years					
75 years and over					
Total					
0-9 years					
10-14 years					
15-19 years					
20-24 years					
25-34 years					
35-44 years					
45-54 years					
55-64 years					
65-74 years					
75 years and over					
Total					

B16 INTERNET USE BY SEX

Persons

	Male	Female	Persons	Proportion (%)
Uses the Internet:				
At home				
At work				
Elsewhere				
At home and at work				
At home and elsewhere				
At work and elsewhere				
At home and work and elsewhere				
Total				
Does not use the Internet				
Not Stated				
Total				

B17 FAMILY TYPE
Families(a) and Persons in families(b) in occupied private dwellings

	Families	Proportion (%)	Male	Female	Persons	Proportion (%)
Couple family:						
with children under 15 and non-dependent children						
with children under 15 without non-dependent children						
with dependent students (15-24) and non-dependent children						
with dependent students (15-24) without non-dependent children						
with children under 15 & dependent students & non-dependent children						
with children under 15 & dependent students without non-dependent children						
with non-dependent children						
<i>Total</i>						
Couple family without children						
One parent family:						
with children under 15 and non-dependent children						
with children under 15 without non-dependent children						
with dependent students (15-24) and non-dependent children						
with dependent students (15-24) without non-dependent children						
with children under 15 & dependent students & non-dependent children						
with children under 15 & dependent students without non-dependent children						
with non-dependent children						
<i>Total</i>						
Other family						
Total						

(a) Includes same sex couple families.

(b) Excludes family members who were temporarily absent on Census night.

B18 DWELLING STRUCTURE

Private dwellings and Persons in occupied private dwellings (excluding overseas visitors)

	Dwellings	Proportion (%)	Persons	Proportion (%)
Separate house				
Semi-detached, row or terrace house, townhouse etc. with:				
1 storey				
2 or more storeys				
<i>Total</i>				
Flat, unit or apartment:				
In a 1 or 2 storey block				
In a 3 storey block				
In a 4 or more storey block				
Attached to a house				
<i>Total</i>				
Other dwelling:				
Caravan, cabin, houseboat				
Improvised home, tent, sleepers out				
House or flat attached to a shop, office, etc.				
<i>Total</i>				
Not stated				
Unoccupied Private Dwellings			n.a.	n.a.
Total				

B19 DWELLING STRUCTURE BY TENURE TYPE AND LANDLORD TYPE
 Occupied private dwellings

	Fully owned		Being purchased		Being purchased under a rent/buy scheme			Rented			Total
						State/ Territory	Housing Authority	Other(a)	Other(a)	Not stated	
Separate house											
Semi-detached, row or terrace house, townhouse											
Flat, unit or apartment											
Other dwelling											
Not stated											
Total											

(a) Includes 'being occupied rent free' and 'being occupied under a life tenure scheme'.

B20 MONTHLY HOUSING LOAN REPAYMENT

Occupied private dwellings which are being purchased(a)

	<i>Dwellings</i>	<i>Proportions (%)</i>
\$1-\$199		
\$200-\$399		
\$400-\$599		
\$600-\$799		
\$800-\$999		
\$1,000-\$1,199		
\$1,200-\$1,399		
\$1,400-\$1,599		
\$1,600-\$1,799		
\$1,800-\$1,999		
\$2,000 or more		
Not stated		

Total

(a) Excludes 'Visitors only' and 'Other not classifiable' households.

B21 WEEKLY RENT BY LANDLORD TYPE
Rented occupied private dwellings(a)

	Real Estate Agent	State/Territory Housing Authority	Other	Not Stated	Total
\$0-\$49					
\$50-\$99					
\$100-\$149					
\$150-\$199					
\$200-\$249					
\$250-\$299					
\$300-\$349					
\$350-\$399					
\$400-\$499					
\$500 or more					
Not stated					
Total					

(a) Excludes 'Visitors only' and 'Other not classifiable' households.

B22 SELECTED CHARACTERISTICS - SECOND RELEASE PROCESSING

Persons

	Male	Female	Persons	Proportion (%)
--	------	--------	---------	----------------

Employed(a):

Full-time(b)

Part-time

Not stated(c)

Total

Unemployed(a)

Total labour force(a)

Not in the labour force(a)

Unemployment rate(a)

Same address 1 year ago(d)

Different address 1 year ago(d)

Same address 5 years ago(e)

Different address 5 yrs ago (e)

(a) Applicable to persons aged 15 years and over.

(c) Comprises persons who did not state their hours worked.

(d) Excludes persons less than 1 year of age.

(e) Excludes persons less than 5 years of age.

B23 LEVEL OF HIGHEST QUALIFICATION BY SEX (This classification is still under review)
Persons aged 15 years and over

	Male	Female	Persons	Proportion (%)
Doctoral Degree or equivalent				
Masters Degree				
Graduate Diploma or equivalent				
Graduate Certificate				
Bachelor Degree				
Diploma and Associate Degree				
Diploma and Advanced Diploma nfd				
Diploma				
Certificate				
Statement of Attainment				
Other Education(a)				
Not stated(b)				
Not applicable(c)				

Total

- (a) Comprises 'Other Education nfd' and 'Other Education nec'.
- (b) Includes people still studying for first qualification
- (c) Comprises persons who do not have a qualification and persons who have a qualification out of scope of the ASCED

B24 FIELD OF HIGHEST QUALIFICATION BY SEX
 Persons aged 15 years and over

	Male	Female	Persons	Proportion (%)
Natural and Physical Sciences				
Information Technology				
Engineering and Related Technologies				
Architecture and Building				
Agriculture, Environmental & Related Studies				
Health				
Education				
Management and Commerce				
Society and Culture				
Creative Arts				
Food, Hospitality and Personal Services				
Mixed Field Programmes				
Not stated				
Not applicable(a)				

Total

(a) Comprises persons who do not have a qualification and persons who have a qualification out of scope of the ASCED

B25 AGE BY LABOUR FORCE STATUS (FULL-TIME/PART-TIME) BY SEX

Persons aged 15 years and over

	Employed		Unemployed looking for:		Total	Not in the labour force	Not stated(c)	Overseas visitor	Total
	Full-time(a)	Part-time	Full-time work	Part-time work					
MALE									
15-19 years									
20-24 years									
25-34 years									
35-44 years									
45-54 years									
55-64 years									
65-69 years									
70-74 years									
75 years and over									
Total									
FEMALE									
15-19 years									
20-24 years									
25-34 years									
35-44 years									
45-54 years									
55-64 years									
65-69 years									
70-74 years									
75 years and over									
Total									
PERSONS									
15-19 years									
20-24 years									
25-34 years									
35-44 years									
45-54 years									
55-64 years									
65-69 years									
70-74 years									
75 years and over									
Total									

(a) Full-time is defined as having worked 35 hours or more in all jobs during the week prior to Census night.

(b) Comprises employed persons who did not state their hours worked.

(c) Comprises persons who did not state their labour force status.

B26 INDUSTRY BY AGE BY SEX
Employed persons

	15-19 years		20-24 years		25-34 years		35-54 years		55 years and over		Total		
	Male	Female	Male	Female	Male	Female	Male	Female	Male	Female	Male	Female	Persons
Agriculture, Forestry and Fishing													
Mining													
Manufacturing													
Electricity, Gas and Water Supply													
Construction													
Wholesale Trade													
Retail Trade													
Accommodation, Cafes and Restaurants													
Transport and Storage													
Communication Services													
Finance and Insurance													
Property and Business Services													
Government Administration and Defence													
Education													
Health and Community Services													
Cultural and Recreational Services													
Personal and Other Services													
Non-classifiable economic units													
Not stated													
Total													

B27 OCCUPATION BY AGE BY SEX

Employed persons

	15-19 years		20-24 years		25-34 years		35-54 years		55 years and over		Total		
	Male	Female	Male	Female	Male	Female	Male	Female	Male	Female	Male	Female	Persons
Managers and Administrators													
Professionals													
Associate Professionals													
Tradespersons & Related Workers													
Advanced Clerical & Service Workers													
Intermediate Clerical, Sales & Service Workers													
Intermediate Production & Transport Workers													
Elementary Clerical, Sales & Service Workers													
Labourers & Related Workers													
Inadequately described													
Not stated													
Total													

B28 METHOD OF TRAVEL TO WORK BY SEX
Employed persons

	Male	Female	Persons	Proportion%
One method only:				
Train				
Bus				
Ferry				
Tram				
Taxi				
Car, as driver				
Car, as passenger				
Truck				
Motorbike/ scooter				
Bicycle				
Other				
Walked only				
<i>Total</i>				
Two methods:				
Train and Bus				
Train and other(excluding bus)				
Bus and other (excluding train)				
Other two methods				
<i>Total</i>				
Three methods:				
Train and other two methods (excluding bus)				
Bus and other two methods (excluding train)				
Other three methods				
<i>Total</i>				
Worked at home				
Did not go to work				
Not stated(a)				
Total				

(a) Includes cases where method of travel to work could not be determined.

B29 NUMBER OF MOTOR VEHICLES

Occupied private dwellings

	Dwellings	Proportion (%)
<i>Number of households with:</i>		
No motor vehicles		
1 motor vehicle only		
2 motor vehicles only		
3 motor vehicles only		
4 or more motor vehicles only		
Not stated		
<i>Total</i>		
<i>No motorbikes/scooters</i>		
1 motorbike/scooter only		
2 motorbikes/scooters only		
3 motorbikes/scooters only		
4 or more motorbikes/scooters only		
Not stated		
<i>Total</i>		
<i>1 motor vehicle and:</i>		
1 motorbike/scooter		
2 or more motorbikes/scooters		
Not stated		
<i>Total</i>		
<i>2 motor vehicles and:</i>		
1 motorbike/scooter		
2 or more motorbikes/scooters		
Not stated		
<i>Total</i>		
<i>3 or more motor vehicles and:</i>		
1 motorbike/scooter		
2 or more motorbikes/scooters		
Not stated		
<i>Total</i>		
Total		

B30 WEEKLY FAMILY INCOME BY FAMILY TYPE
 Families in occupied private dwellings

	Couple Family	Couple family without children	One parent family	Other family	Total
Neg/Nil income					
\$1-\$199					
\$200-\$299					
\$300-\$399					
\$400-\$499					
\$500-\$599					
\$600-\$699					
\$700-\$799					
\$800-\$899					
\$900-\$999					
\$1,000-\$1,199					
\$1,200-\$1,499					
\$1,500-\$1,999					
\$2,000 or more					
Partial incomes not stated(a)					
All incomes not stated(b)					
Total					

(a) Comprises families where at least one, but not all, member(s) aged 15 years and over did not state an income and/or at least one spouse or child was temporarily absent.

(b) Comprises families where no members present stated an income.

B31 WEEKLY HOUSEHOLD INCOME BY HOUSEHOLD TYPE

Occupied private dwellings(a)

	Family Households	Non-Family Households	Total
Neg/Nil income			
\$1-\$199			
\$200-\$299			
\$300-\$399			
\$400-\$499			
\$500-\$599			
\$600-\$699			
\$700-\$799			
\$800-\$899			
\$900-\$999			
\$1,000-\$1,199			
\$1,200-\$1,499			
\$1,500-\$1,999			
\$2,000 or more			
Partial income not stated(b)			
All incomes not stated(c)			

Total

(a) Excludes 'non-classifiable households' and 'visitor only households'.

(b) Comprises households where at least one, but not all, member(s) aged 15 years and over did not state an income and/or at least one spouse or child was temporarily absent.

(c) Comprises households where no members present stated an income.

B32 HOUSEHOLD TYPE BY NUMBER OF PERSONS USUALLY RESIDENT(a)
Occupied private dwellings(b)

	Family households	Lone person household	Group household	Total	Proportion (%)
Number of persons usually reside					
One					
Two		n.a.			
Three		n.a.			
Four		n.a.			
Five		n.a.			
Six or more		n.a.			
Total					

(a) Includes partners, children, and co-tenants (in group households) who were temporarily absent on Census night. A maximum of 3 temporary absentees can be counted in each household.

(b) Excludes 'non-classifiable households' and 'visitor only households'.

B33 SELECTED MEDIANS

Median age
Median monthly housing loan repayments
Median weekly rent
Median weekly individual income
Median weekly household income
Median weekly family income
Mean household size

3.2 INDIGENOUS PROFILE

3.2.1 Proposed 2001 tables

I01	Selected Characteristics by Indigenous Origin by Sex (First Release)
I02	Indigenous Status by Sex
I03	Age by Indigenous Status by Sex
I04	Type of Educational Institution Attending by Sex
I05	Highest Year of Schooling by Age by Sex
I06	Language Spoken at Home and Proficiency in English by Sex
I07	Religion by Sex
I08	Weekly Individual Income by Age by Sex
I09	Age by Social Marital Status by Sex
I10	Computer Use by Age by Sex
I11	Internet Use by Sex
I12	Selected Characteristics by Indigenous Origin by Sex (Second Release)
I13	Level of Highest Non-School Educational Qualification by Sex
I14	Field of Highest Non-school Educational Qualification by Sex
I15	Age by Labour Force Status and Industry Sector by Sex
I16	Industry by Indigenous Status by Sex
I17	Occupation by Indigenous Status by Sex
I18	Industry Sector by Hours Worked by Sex
I19	Family Type
I20	Weekly Family Income
I21	Household Type
I22	Weekly Household Income
I23	Structure of Dwelling by Tenure Type
I24	Number of Persons Usually Resident by Structure of Dwelling
I25	Number of Persons Usually Resident by Number of Bedrooms
I26	Weekly Household Income by Monthly Housing Loan Repayment
I27	Weekly Rent by Landlord Type
I28	Weekly Household Income by Weekly Rent
I29	Selected Medians

3.2.2 Changes since 1996

1996 Table Numbers

I01	Table moved to I02. No change.
I02	Table moved to I01. Second Release Processing data moved to Table I12. Median Age and Dependency ratio removed. Age categories expanded. Highest year of schooling added. 'Persons aged 5 years and over' restriction removed from Language classification.
I03	Age category expanded.
I04	Table removed.
I05	Table moved to I04.
I06	Table removed and replaced by I05 Highest year of schooling by Age by Sex.
I07	Table moved to I14. New Field of Qualification classification incorporated.
I08	Table moved to I13. New Level of Qualification classification incorporated.
I09	Table moved to I06. 'Persons aged 5 years and over' restriction removed. Proficiency in English categories collapsed.
I10	Table removed and replaced by I09 Age by Social Marital Status by Sex.
I11	Table moved to I07.
I12	Table moved to I15. Change to table heading and 'Employed' categories.
I13	Table moved to I16. No change.
I14	Table moved to I17. No change.
I15	Table moved to I18. 'Hours Worked' categories changed.
I16	Table moved to I08.
I17	Table moved to I22. Table restricted to Indigenous households.
I18	Table moved to I20. Table restricted to Indigenous families.
I19	Table restricted to Indigenous families. Person counts of Indigenous families added to the table.
I20	Table moved to I21. Table restricted to Indigenous households. Person counts of Indigenous households added to table.
I21	Table moved to I24. Table restricted to Indigenous households. Number of persons usually resident added to table.
I22	Table moved to I23. Table restricted to Indigenous households.
I23	Table moved to I25. Table restricted to Indigenous households.
I24	Table moved to I26. Categories modified slightly.
I25	Table moved to I27. Categories modified slightly.
I26	Table moved to I28. Categories modified slightly.

3.3 TIME SERIES PROFILE

3.3.1 Proposed 2001 tables

T01	Selected Characteristics
T02	Age by Sex
T03	Age by Registered Marital Status by Sex
T04	Age by Social Marital Status by Sex
T05	Indigenous Origin by Sex
T06	Age of Indigenous Persons by Sex
T07	Birthplace (Countries) by Sex
T08	Language Spoken at Home by Sex
T09	Religion by Sex
T10	Type of Educational Institution Attending (Full-time/Part-time) by Sex
T11	Dwelling Structure
T12	Tenure Type and Landlord Type
T13	Weekly Rent
T14	Monthly Housing Loan Repayment
T15	Level of Highest Qualification by Sex
T16	Field of Highest Qualification by Sex
T17	Age by Labour Force Status (Full-time/Part-time) by Sex
T18	Labour Force Status (Full-time/Part-time) of Indigenous Persons by Sex
T19	Industry by Sex
T20	Occupation by Sex
T21	Household Type and Family Type
T22	Selected Medians

3.3.2 Changes since 1996

NOTE:

Reference to 1986 has been removed and 2001 has been included in every table. Tables have been rearranged so that First Release Processing tables are grouped together. These are Tables T01 to T14. T15 to T22 are all Second Release Processing tables.

1996 Table Numbers

T01	'Persons aged 65 years and over', 'Indigenous Persons', 'Enumerated in Serviced Apartment' categories added. Born overseas category collapsed and 5 year age restriction removed.
T02	Proportions added.
T03	Age categories expanded to '90 years and over'.
T04	Age categories expanded to '90 years and over'.
T05	Title changed to 'Indigenous Origin'. Proportions added. Modified footnote.
T06	Title changed to 'Age of Indigenous Persons'. Age category expanded to same as T03 and T04. Proportions added.
T07	Table moved to T18. Title changed to reflect table population. Proportions added.
T08	Table moved to T07. Birthplace categories updated to top 50 (by population) from 1996 Census. Proportions added.
T09	Table moved to T08. Language Spoken at Home categories updated to top 30 (by population) from 1996 Census. 'Persons aged 5 years and over' restriction removed. Proportions added.
T10	Table moved to T09. Category 'Aust. Aboriginal Traditional Religions' listed separately. Proportions added.
T11	Table moved to T15. Proportions added.
T12	Table moved to T10. Added 'Catholic' category to Primary and Secondary schools. Proportions added.
T13	Table moved to T17.
T14	Table removed.
T15	Table moved to T19. Proportions added.
T16	Table moved to T20. Proportions added.
T17	Table moved to T21. Footnote about Serviced Apartments added. Proportions added.
T18	Table combined with Table T19 and moved to T11. Dwelling Structure classification expanded. Footnotes updated.
T19	See notation for T18.
T20	Table combined with Table T21 and moved to T12. Dwelling Location removed. Notation about Serviced Apartments. Proportions added.
T21	See notation for T20.

3.4 USUAL RESIDENTS PROFILE

3.4.1 Proposed 2001 tables

U01	Selected Characteristics
U02	State of Usual Residence 1 Year Ago by Sex
U03	State of Usual Residence 5 Years Ago by Sex
U04	Age by Sex
U05	Indigenous Origin by Age by Sex
U06	Age by Registered Marital Status by Sex
U07	Age by Social Marital Status by Sex
U08	Birthplace (Countries) by Sex
U09	Birthplace (Countries) by Age
U10	Birthplace (Countries) by Labour Force Status by Sex
U11	Birthplace (Countries) by Year of Arrival in Australia
U12	Birthplace (Countries) by Proficiency in English by Sex
U13	Birthplace (Regions) by Sex
U14	Proficiency in English by Year of Arrival in Australia
U15	Age by Proficiency in English by Sex
U16	Language Spoken at Home by Sex
U17	Religion by Sex
U18	Type of Educational Institution Attending (Full-time/Part-time) by Sex
U19	Highest Year of Schooling by Age by Sex
U20	Level of Highest Non-school Educational Qualification by Age by Sex
U21	Field of Highest Non-school Educational Qualification by Persons accessing the Internet
U22	Field of Highest Non-school Educational Qualification by Level of Highest Non-school Educational Qualification by Sex
U23	Age by Labour Force Status (Full-time/Part-time) by Sex
U24	Industry by Age by Sex
U25	Occupation by Age by Sex
U26	Industry by Occupation
U27	Industry Sector by Sex
U28	Weekly Individual Income by Age by Sex

3.4.2 Changes since 1996

1996 Tables	2001 Amendments
U01	65+ category added. Born overseas categories collapsed. 5 year age restriction to Language categories removed.
U02	Proportions added.
U03	Proportions added.
U04	Table moved to U04. Title changed to 'Indigenous Status by Age by Sex'.
U05	Table moved to U05. Ages collapsed into 5 year groups after 79 years. Category expanded out to '100 years and over'.
U06	Age categories expanded to '85 years and over'. Proportions added.
U07	Age categories expanded to '85 years and over'. Proportions added.
U08	Birthplace categories updated to include top 50 countries (by population) from 1996 Census. Proportions added.
U09	Birthplace categories updated to include top 30 countries (by population) from 1996 Census. Canada included due to user demand.
U10	Birthplace categories updated to include top 30 countries (by population) from 1996 Census. Canada included due to user demand.
U11	Birthplace categories updated to include top 30 countries (by population, excluding Australia) from 1996 Census. Year of Arrival categories updated to reflect 2001 Census.
U12	Birthplace categories updated to include top 30 countries (by population) from the 1996 Census. Canada included due to user demand. Restriction of population to 'persons aged 5 years and over' removed.
U13	Birthplace categories updated to reflect new classification (Standard Australian Classification of Countries—SACC) listings at the 2 digit level. Proportions added.
U14	Year of Arrival in Australia categories updated to reflect 2001 Census. Proficiency in English categories Very well and Well grouped together in one category. Restriction of population to 'persons aged 5 years and over' removed.
U15	Restriction of population to 'persons aged 5 years and over' removed.
U16	Language listing updated to include top 30 Languages (by population) from 1996 Census. Restriction of population to 'persons aged 5 years and over' removed. Proportions added.
U17	Australian Aboriginal Traditional Religions have been identified as a separate Religion category. Proportions added.
U18	'Full-time/part-time/not stated' removed from 'Other' category. Explanatory footnote for 'Not stated' categories added. Proportions added.
U19	Table moved to U22. Change to title only.
U20	Table moved to U23. No change.
U21	Table moved to U24. Age category expanded.
U22	Table moved to U25. Age category expanded.
U23	Table moved to U27. Proportions added.
U24	Table moved to U26. No change.

3.4.2 Changes since 1996 *continued*

1996 Tables	2001 Amendments
U25	Table removed.
U26	Table moved to U28. 'Negative income' and 'Nil income' grouped together in one category.

3.5 EXPANDED COMMUNITY PROFILE

3.5.1 Proposed 2001 tables

X01	Age by Sex
X02	Birthplace (Countries) by Sex
X03	Birthplace (Countries) by Age by Sex
X04	Birthplace (Regions) by Age by Sex
X05	Birthplace (Countries) by Year of Arrival in Australia
X06	Birthplace (Regions) by Year of Arrival in Australia
X07	Birthplace (Countries) by Proficiency in English by Sex
X08	Ancestry by Birthplace of Parents by Sex
X09	Language Spoken at Home by Proficiency in English by Sex
X10	Age by Proficiency in English by Sex
X11	Religion by Age
X12	Age by Labour Force Status (Full-Time/Part-Time) by Sex
X13	Birthplace (Countries) by Labour Force Status by Sex
X14	Labour Force Status (Full-Time/Part-Time) by Type of Educational Institution Attending (Full-Time/Part-Time) by Age
X15	Highest Year of Schooling by Age by Sex
X16	Level of Highest Non-school Educational Qualification by Sex
X17	Field of Highest Non-school Educational Qualification by Level of Highest Non-school Educational Qualification by Sex
X18	Industry by Sex
X19	Industry by Age by Sex
X20	Industry by Hours Worked by Sex
X21	Industry by Weekly Individual Income by Sex
X22	Occupation by Sex
X23	Occupation by Age by Sex
X24	Occupation by Hours Worked by Sex
X25	Occupation by Weekly Individual Income by Sex
X26	Industry by Occupation
X27	Method of Travel to Work by Age
X28	Family Type and Relationship in Household by Age
X29	Family Type by Social Marital Status

3.5.1 Proposed 2001 tables *continued*

X30	Family Type by Weekly Rent
X31	Family Type by Monthly Housing Loan Repayment
X32	Family Type and Labour Force Status (Full-Time/Part-Time) of Parent(s)/Partners by Weekly Family Income
X33	Family Type and Birthplace of Parent(s) by Age of Children
X34	Labour Force Status (Full-Time/Part-Time) by Sex of Lone Parents by Age of Dependents
X35	Labour Force Status (Full-Time/Part-Time) by Sex of Parents by Age of Dependents
X36	Tenure Type and Landlord Type by Weekly Family Income by Family Type
X37	Weekly Rent by Weekly Household Income
X38	Monthly Housing Loan Repayments by Weekly Household Income
X39	Dwelling Structure by Weekly Rent
X40	Dwelling Structure by Monthly Housing Loan Repayment
X41	Landlord Type by Weekly Rent
X42	Type of Non-Private Dwelling
X43	Tenure Type and Landlord Type by Weekly Household Income by Household Type
X44	Dwelling Structure and Number of Motor Vehicles by Number of Persons (Usually Resident)
X45	Dwelling Structure and Number of Bedrooms by Number of Persons (Usually Resident)
X46	Internet Use by Age by Sex

3.5.2 Changes since 1996

1996 Tables	2001 Amendments
X01	Age categories expanded.
X02	Table removed.
X03	Sex added. Age categories collapsed.
X04	Table moved to X02. Birthplace categories updated to include top 50 countries (by population) from 1996 Census.
X05	Birthplace categories updated to include top 30 countries (by population) from 1996 Census. Canada included due to user demand. Year of Arrival in Australia categories updated to reflect 2001 Census.
X06	Birthplace categories updated to reflect new classification (Standard Australian Classification of Countries—SACC) listings at the 2 digit level. Year of Arrival in Australia categories updated to reflect 2001 Census.
X07	Table removed.
X08	Table removed.
X09	Table moved to X07. Birthplace categories updated to include top 30 countries (by population) from 1996 Census. Canada included due to user demand. 'Persons aged 5 years and over' restriction removed.
X10	Table moved to X09. Language categories updated to include top 30 languages (by population) from the 1996 Census. 'Persons aged 5 years and over' restriction removed.

3.5.2 Changes since 1996 *continued*

1996 Tables	2001 Amendments
X11	Table removed.
X12	Table moved to X10. Age category 0–4 years included. ‘Persons aged 5 years and over’ restriction removed.
X13	Table moved to X11. No change.
X14	Table moved to X39. No change.
X15	Table moved to X40. No change.
X16	Table moved to X41. No change.
X17	Table moved to X42. Sex added. Table now counts Non Private Dwellings and Persons in Non Private Dwellings.
X18	Table removed.
X19	Table removed.
X20	Table moved to X12. No change.
X21	Table moved to X13. Birthplace categories updated to include top 30 countries (by population) from 1996 Census. Canada included due to user demand.
X22	Table moved to X14. No change.
X23	Table moved to X18. No change.
X24	Table moved to X22. No change.
X25	Table moved to X26. No change.
X26	Table removed.
X27	Table moved to X20. No change.
X28	Table moved to X24. No change.
X29	Table moved to X27. Three methods of travel category expanded. Age categories expanded.
X30	Table moved to X28. Sex classification removed.
X31	Table moved to X29. No change.
X32	Table moved to X33. The ‘parents born overseas’ categories collapsed.
X33	Table moved to X32. No change.
X34	Age ranges expanded to include all dependents.
X35	Age ranges expanded to include all dependents.
X36	Table moved to X43. Income ranges changed.
X37	Table moved to X36. Income ranges changed.
X38	Table moved to X44. Structure of dwelling classification removed. Number of Motorbikes and scooters included.
X39	Table moved to X45. No change.
X40	Table moved to X30. No change.
X41	Table moved to X31. No change.

3.6 WORKING POPULATION PROFILE

3.6.1 Proposed 2001 tables

W01	Age by Registered Marital Status by Sex
W02	Age by Social Marital Status by Sex
W03	Method of Travel to Work by Age
W04	Method of Travel to Work by Sex
W05	Birthplace (Countries) by Sex
W06	Occupation by Proficiency in English by Sex
W07	Field of Highest Non-school Educational Qualification by Level of Highest Non-school Educational Qualification by Sex
W08	Labour Force Status (Full-Time/Part-Time) by Type of Educational Institution Attending (Full-Time/Part-Time) by Age
W09	Age by Labour Force Status (Full-Time/Part-Time) by Sex
W10	Industry Sector by Sex
W11	Industry by Sex
W12	Occupation by Sex
W13	Industry by Occupation
W14	Industry by Hours Worked by Sex
W15	Occupation by Hours Worked by Sex
W16	Weekly Individual Income by Age by Sex

3.6.2 Changes to tables from 1996:

1996 Tables	2001 Amendments
W01	Age categories expanded to '85 years and over'.
W02	Age categories expanded to '85 years and over'.
W03	Three methods of travel category expanded. Age range expanded.
W04	Three methods of travel category expanded. Proportions added.
W05	Birthplace categories updated to include top 30 countries (by population) from 1996 Census. Canada included due to user demand. Proportions added.
W06	Language classification removed. Occupation classification incorporated.
W07	No change.
W08	No change.
W09	No change.
W10	No change.
W11	Table removed.
W12	Table moved to W11. Proportions added.
W13	Table moved to W12. Proportions added.
W14	Table moved to W13.
W15	Table moved to W14.
W16	Table moved to W15.
W17	Table moved to W16.

PUBLICATION PROPOSALS

Section 11.1 of the *Information Paper: Proposed Products and Services* provides an overview of the content and timing of release of the statistical publications that will be available from the 2001 Census. Each of the three publication series listed comprise both National and State/Territory publications. Further details regarding table content are shown below.

4.1 SELECTED SOCIAL AND HOUSING CHARACTERISTICS (Cat. no. 2015.0–8).

The National publication will contain data for Statistical Subdivisions while the State/Territory publications will include Statistical Local Areas.

Tables 1 to 3, comparing data at State or Capital City Statistical Division level, are identical in each of the publications. Tables 10 to 13 will rank geographic areas by selected variables.

- Table 1. *State Comparisons*. This table will contain a range of variables including population, sex, age, and income.
- Table 2. *Capital City Statistical Division Comparisons*. This table will be similar to Table 1, but for Capital City Statistical Divisions.
- Table 3. *State Mobility Data*. This table will show population movements between each State/Territory.
- Table 4. *Person Characteristics*. Includes: Proportion of population 65 years and over, Proportion of population less than 15 years, Median age, Median personal weekly income, Sex and Usual resident population.
- Table 5. *Ethnicity*. Includes: Indigenous origin, Born in Australia, Born overseas (Europe, East Asia, Other), and Language spoken at home (English and Other).
- Table 6. *Housing Characteristics*. Includes: Private dwellings (Occupied and Unoccupied) Non-private dwellings and Total dwellings.
- Table 7. *Occupied Private Dwellings*. Includes: Occupied Private dwellings (Total number and Persons in occupied private dwellings) Fully owned, Being purchased (Total number and Median monthly loan repayment) and Being rented (Total number and Median weekly rent).
- Table 8. *Household Characteristics*. Includes: Family households, Lone person households, Group households, Total households and Mean size of households.
- Table 9. *Family Type*. Includes: Couples with dependent children, Couples with non-dependent children, Couples without children, One parent families, Other and Total.
- Table 10. *Area Ranked by Total Number of Persons*.

4.1 SELECTED SOCIAL AND HOUSING CHARACTERISTICS (2015.0–8). *continued*

Table 11. *Area Ranked by Median Age.*

Table 12. *Area Ranked by Median Personal Weekly Income.*

Table 13. *Area Ranked by Proportion of Persons Born in Australia.*

4.2 SELECTED EDUCATION AND LABOUR FORCE CHARACTERISTICS (2017.0–8).

The National publication will contain data for Statistical Subdivisions while the State/Territory publications will include Statistical Local Areas. Data in all tables relate to people ages 15 years and over. Tables 5 to 7 will rank geographic areas by selected variables.

Table 1. *Labour Force Characteristics.* Includes Labour force (Employed full-time, Part-time, Total, Unemployed and Not in the labour force) and Unemployment rates (Aged 15–24 years and Aged 15 years and over).

Table 2. *Occupation of Employed Persons.* Includes 9 categories of occupation (e.g. Professionals, Labourers and related workers etc.).

Table 3. *Industry of Employed Persons.* Includes 12 categories of industry (e.g. Manufacturing, Construction, Wholesale trade etc.).

Table 4. *Non-school Qualifications.*

Table 5. *Area Ranked by Unemployment Rate.* Also includes number unemployed.

Table 6. *Area Ranked by Proportion employed.* Also includes proportion employed full-time.

Table 7. *Area Ranked by Proportion with a Degree or Diploma.*

4.3 SELECTED CHARACTERISTICS FOR URBAN CENTRES, AUSTRALIA (2016.0).

All tables in this publication will show the top 200 Urban Centres ranked by selected variables.

Table 1. *Total Number of Persons.* Also includes Proportion born overseas and Proportion of Indigenous origin.

Table 2. *Rate of Population Growth 1996–2001.* Also includes Number of persons 2001 and Number of persons 1996.

Table 3. *Proportion of Males.* Also includes Proportion of females.

Table 4. *Proportion of Females.* Also includes Proportion of males.

Table 5. *Proportion aged 0–14 years.* Also includes Proportion aged 65 and over.

Table 6. *Proportion aged 65 years and over.* Also includes Proportion aged 0–14 years.

4.3 SELECTED CHARACTERISTICS
FOR URBAN CENTRES, AUSTRALIA
(2016.0). *continued*

- Table 7. *Proportion of Home Computer Users.* Also includes Proportion of Internet users.
- Table 8. *Proportion of Family Households with Dependent Children.* Also includes Proportion of lone person households and Proportion of group households.
- Table 9. *Proportion of Employed Persons.* Also includes Number of persons employed full time and Number of persons employed part time.
- Table 10. *Unemployment Rate.* Also includes Number of persons unemployed.
- Table 11. *Number of Occupied Dwellings.* Also includes Proportion fully owned and Proportion rented.
- Table 12. *Median Household Income.* Also includes Monthly housing loan repayment and Weekly rent payment.

4.4 SELECTED
CHARACTERISTICS FOR
URBAN CENTRES AND
LOCALITIES (2016.1–7).

The tables present data for Section of State, Urban Centres and Localities.

- Table 1. *Person Characteristics.* Includes Age (Median, Proportion of population aged 65 years and over, and aged less than 15 years), Sex, Population (1996, 2001, and Usual resident population 2001), Median personal weekly income, Indigenous origin, Place of birth (Australia and Overseas) and Computer use (Used a computer at home, Used the Internet at home, Used the Internet anywhere).
- Table 2. *Labour Force Characteristics.* Includes Labour force (Employed full time, Part time, Unemployed, Not in the labour force) and Unemployment rates (Aged 15–24 years and Aged 15 years and over).
- Table 3. *Occupation and Industry of Employed Persons.* Includes two Occupation categories, two Industry categories and Total employed persons. Occupation and Industry categories will be tailored to each State/Territory, based on size of employment.
- Table 4. *Dwelling Characteristics.* Includes Occupied private dwellings, Unoccupied private dwellings, Non-private dwellings and Total dwellings.
- Table 5. *Occupied Private Dwellings.* Includes Total (Dwellings, Persons in private dwellings), Fully owned, Being purchased (Dwellings, Median monthly loan repayment) and Being Rented (Dwellings, Median weekly rent).

4.4 SELECTED CHARACTERISTICS
FOR URBAN CENTRES AND
LOCALITIES (2016.1-7).

continued

Table 6. *Family and Household Characteristics.* Includes Family households (Couple with dependent children, Couple without children, Lone parent and Other), Other households (Lone person, Group and Not classifiable), Total households and Mean size of households.

Table 7. *Urban Centres and Localities Ranked by Total Number of Persons.*

