

CENSUS OF POPULATION AND HOUSING, 30 JUNE 1971  
COMMONWEALTH OF AUSTRALIA

**BULLETIN 2.**  
**SUMMARY OF DWELLINGS**

**PART 8. AUSTRALIAN CAPITAL TERRITORY**

*Prepared under instructions from the Honourable the Treasurer by*

J. P. O'NEILL  
COMMONWEALTH STATISTICIAN

COMMONWEALTH BUREAU OF CENSUS AND STATISTICS  
CANBERRA, AUSTRALIA



## **PREFACE**


Final results from the 1971 Census of Population and Housing are being released in a series of 14 bulletins covering single and cross-classified characteristics of population and dwellings.

It should be recognised that in processing census data for 13 million persons and 4.5 million households there are innumerable possibilities for error. As in other areas of statistics, much of the effort of statisticians is directed to devising procedures which prevent most errors from occurring or which detect and eliminate those which do occur. Despite such efforts, it is impracticable to eliminate every inaccuracy but special steps such as editing and quality control procedures are taken to measure and control the level of such inaccuracy. Thus while some minor errors and discrepancies may be evident in the final results, it is unlikely that they would have any practical significance in the interpretation of the Census data.

A large number of tabulations are being produced for the 1971 Census which, because of their size and complexity, will not be published. In some cases, classifications of characteristics will be available at a finer level than those published in the Bulletins. A complete list of the tabulations produced (published and unpublished) and the levels of classification available will be published in the Catalogue of 1971 Census Tabulations (Bulletin 14). For information on the more detailed classifications and the availability of unpublished tabulations please contact the office of the Bureau of Census and Statistics in each State capital city or in Canberra.


**J. P. O'NEILL**  
Commonwealth Statistician

Commonwealth Bureau of Census and Statistics  
Canberra, A.C.T. 2600      December 1972



## CONTENTS

<i>Table</i>	<i>Page</i>
Introduction .....	vii
Facsimile 1971 Census Schedule .....	ix
Explanatory Notes .....	xiii
1. Class of dwelling, numbers and percentage distribution, urban and rural 1966 and 1971 .....	1
2. Inmates by class of dwelling, numbers and percentage distribution urban and rural, 1966 and 1971 .....	1
3. Class of occupied private dwellings by number of rooms 1966 and 1971 .....	1
4. Class of occupied private dwellings by number of bedrooms, 1971 .....	1
5. Occupied private houses and self-contained flats by nature of occupancy, numbers and percentage distribution, 1966 and 1971 .....	2
6. Occupied private houses and self-contained flats by material of outer walls, 1966 and 1971 ..	2
7. Occupied private houses and self-contained flats : gas electricity and television facilities urban and rural, 1966 and 1971 .....	2
8. Occupied private houses and self-contained flats by number of motor vehicles urban and rural, 1966 and 1971 .....	2
9. Class of occupied private dwellings by bathroom and kitchen facilities 1971 .....	2
10. Occupied private dwellings : bathroom and kitchen facilities, numbers and percentage distribution, urban and rural, 1971 .....	3
11. Class of occupied private dwellings by method of sewage disposal, 1971 .....	3
12. Occupied private dwellings by method of sewage disposal, numbers and percentage distribution, urban and rural 1971 .....	3
13. Class of occupied private dwellings by number of rooms and number of inmates per dwelling, 1971 ..	3
14. Class of occupied private dwellings by number of bedrooms and number of inmates per dwelling, 1971 ..	4
15. Number of occupied self-contained flats and number of inmates by number of flats in block, 1971 ..	4
16. Occupied private dwellings by number of other homes, numbers and percentage distribution, urban and rural, 1971 .....	4
17. Class of unoccupied private dwellings by reason unoccupied, 1971 .....	4
18. Unoccupied private dwellings by reason unoccupied, numbers and percentage distribution, urban and rural 1971 .....	4
List of 1971 Census of Population and Housing publications issued by the Bureau of Census and Statistics	5



## INTRODUCTION

### Publications

The publication programme for the 1971 Census of Population and Housing comprises a series of 14 Bulletins; the title and content of each are as follows :

**Bulletin 1. *Summary of Population***

Single characteristics : age, marital status, birthplace, period of residence, nationality, usual major activity, 1966 residence, religion, level of schooling, educational institution, qualifications, occupational status, occupation, industry.

**Bulletin 2. *Summary of Dwellings***

Class of dwelling cross-classified by : number of rooms, number of bedrooms, nature of occupancy, electricity and gas, bathroom and kitchen facilities, sewage disposal, inmates by number of rooms, inmates by number of bedrooms.

**Bulletin 3. *Demographic Characteristics***

Age and marital status cross-classified by : usual major activity, employment status, birthplace of parents, birthplace, nationality.

**Bulletin 4. *Birthplace***

Country of birth cross-classified by : age, marital status, nationality, period of residence, level of schooling, qualifications, occupational status, occupation, industry.

**Bulletin 5. *The Labour Force***

Employment status cross-classified by age and marital status. Occupation cross-classified by : occupational status, age, birthplace, qualifications. Industry cross-classified by : occupational status, age, birthplace, qualifications.

**Bulletin 6. *Population and Dwellings in Local Government Areas and Urban Centres***

**Bulletin 7. *Characteristics of the Population and Dwellings – Local Government Areas***

Single characteristics : age, religion, marital status, nationality, birthplace, period of residence, 1966 residence, usual residence, usual major activity, level of schooling, qualifications, occupational status, industry, occupation, class of dwelling, rent, reason unoccupied, number of rooms and bedrooms, nature of occupancy, facilities, sewage disposal, motor vehicles, material of outer walls.

**Bulletin 8. *Characteristics of the Population and Dwellings – Commonwealth Electoral Divisions***

The topics in this Bulletin are identical to those in Bulletin 7.

**Bulletin 9. *The Aboriginal Population***

Characteristics of the Aboriginal and Torres Strait Islander population.

**Bulletin 10. *Families and Households***

**Bulletin 11. *Fertility***

**Bulletin 12. *Geographic Distribution***

**Bulletin 13. *Maps***

Each State, showing Local Government Areas and Statistical Divisions plus maps of principal urban centres.

**Bulletin 14. *Catalogue of 1971 Census Tabulations***

Index of all tabulations, published and unpublished, produced from the 1971 Census.

Bulletins 1-6 consist of a series of separate parts for each State and Territory and one for Australia. In Bulletin 6 the Northern Territory part is combined with that of the Australian Capital Territory. There is no Australian part to Bulletin 7 and Bulletins 8-14 consist only of one part.

Each publication can be identified by a number and colour code system as follows :

<i>Bulletin Number</i>	<i>Title</i>	<i>Cover Colour</i>
1	Summary of Population	Yellow Green
2	Summary of Dwellings	Light Brown
3	Demographic Characteristics	Pink
4	Birthplace	Light Purple
5	The Labour Force	Light Blue
6	Population and Dwellings in Local Government Areas and Urban Centres	Light Green
7	Characteristics of the Population and Dwellings – Local Government Areas	Grey
8	Characteristics of the Population and Dwellings – Commonwealth Electoral Divisions	Dark Grey
9	The Aboriginal Population	Dark Green
10	Families and Households	Dark Purple
11	Fertility	Dark Brown
12	Geographic Distribution	Dark Blue
13	Maps	Olive Green
14	Catalogue of 1971 Census Tabulations	Dark Red

<i>Geographic Area</i>	<i>Part Number</i>	<i>Horizontal Band Colour</i>
New South Wales	1	Blue
Victoria	2	Orange
Queensland	3	Maroon
South Australia	4	Red
Western Australia	5	Black
Tasmania	6	Green
Northern Territory	7	Brown
Australian Capital Territory	8	Purple
Australia	9	Gold

As an illustration of the colour code system, all 'Summary of Dwellings' bulletins have light brown covers with a horizontal band varying in colour according to the State.

#### Coverage

In conformity with the 1967 repeal of Section 127 of the Constitution, 1971 Census statistics include Aborigines. In order to provide comparability between the 1971 and 1966 Censuses, tables showing 1966 data have been amended to include Aborigines or their dwellings and therefore differ from the 1966 tables previously published.

Persons with diplomatic immunity (diplomatic and home-based staff of diplomatic missions, and their families) are excluded from the Census. Dwellings occupied by persons with diplomatic immunity are also excluded.


(NOTE. Any discrepancies between totals and sums of components in percentages in tables are due to rounding.)



**CONFIDENTIAL**

Any Census Officer or occupier of a dwelling who fails to return this form is liable to a penalty of \$100

COMMONWEALTH OF AUSTRALIA



State	A.C.T.
Div.	01
S. Div.	
C.D.	
Rec. No.	

# CENSUS OF POPULATION AND HOUSING AUSTRALIA

## 30 June 1971

### HOUSEHOLDER'S SCHEDULE

Under the provisions of the *Census and Statistics Act 1905-1966* you are required to fill in this form to the best of your knowledge and belief. However, there is no penalty for omitting information on a person's religious denomination.

The information supplied in this form is **CONFIDENTIAL**. The Act provides that it cannot be seen by any persons other than officers of the Bureau of Census and Statistics. It will be used only for obtaining totals for statistical purposes.

The completed schedule should be ready to hand to the Census Collector who will call on **THURSDAY 1 JULY** or as soon as possible after that day.

I certify that to the best of my knowledge and belief this form has been correctly filled in.

• Signature of Householder

Street etc.

City, town or village

Signature of Collector

Bureau of Census and Statistics

## A FEW FACTS ABOUT THE CENSUS

*At the Census everybody in Australia contributes*

*to Australia's knowledge about itself*

**YOUR FORM IS ABSOLUTELY CONFIDENTIAL.** The LAW prevents anyone but the Commonwealth Statistician and his officers from seeing your return. OTHER PERSONS OR GOVERNMENT DEPARTMENTS CANNOT see your return for any purpose whatsoever.

**THE STATISTICS ARE ESSENTIAL TO PEOPLE WORKING ON SUCH NATIONAL PROBLEMS AS:**

- HOUSING NEEDS
- BETTER LIVING STANDARDS
- EDUCATION (SCHOOLS, TEACHERS, ETC.)
- WELFARE OF THE AGED, WIDOWS, ABORIGINES, MIGRANTS, ETC.
- CITY GROWTH, TRAFFIC PROBLEMS, ROADS
- SEWERAGE, WATER AND POWER SUPPLY
- EMPLOYMENT, UNEMPLOYMENT, VOCATIONAL TRAINING
- DECENTRALISATION, RURAL DEPOPULATION, LOCATION OF INDUSTRY

**MOST CENSUS INFORMATION CANNOT BE OBTAINED IN ANY OTHER WAY.**

The greater the Census is that all the information about everybody is obtained at the same time. This means that the census can be added together and cross-tabulated to give a very detailed statistical picture of AUSTRALIA at a single point in time. Without you the picture would be incomplete.

**THE STATISTICS ARE AVAILABLE TO YOU.** All the statistical tables which are compiled from the Census serve important Governmental purposes, but they are also available to private individuals, the business community and researchers.

**For Census Collector's use only**

If this dwelling is unoccupied indicate—

1. The type of dwelling— (Refer to sketches and descriptions on page 2)
- 1  Separate house
  - 2  Semi-detached house
  - 3  Attached house
  - 4  Terrace or row house
  - 5  Villa unit or town house
  - 6  Self-contained flat
  - 7  Non self-contained flat
  - 8  Caravan, houseboat
  - 9  Other (describe)
  - X
2. The reason for being unoccupied—
- 1  For sale
  - 2  To let (other than holiday home)
  - 3  Newly completed and awaiting occupancy
  - 4  Vacant for repairs or alterations
  - 5  Holiday home
  - 6  Condemned or demolition
  - 7  Usual residents temporarily absent
  - 8  Other (describe)

- List in Column ① all persons (including visitors) who spent the night of **Wednesday 30 June** in this household (or returned on **Thursday 1 July** without having been counted elsewhere), and then fill in Columns ② to ⑥ for each person.

## HOW TO FILL IN THIS FORM

After you have read the instructions:

- Step 1:** Lift this flap and fill in page 1 for all persons who spent the night of **Wednesday 30 June** in this household.
- Step 2:** Give particulars of this dwelling on pages 2 and 3.
- Step 3:** Complete a double page of personal particulars for each person listed on page 1.
- Step 4:** Sign the form on the front page.

## INSTRUCTIONS

- FILL IN A SEPARATE FORM FOR EACH HOUSEHOLD.**  
A household is a domestic group living and eating together. A person living alone is also a household.
- IF THERE IS MORE THAN ONE HOUSEHOLD OBTAIN EXTRA FORMS FROM THE CENSUS COLLECTOR WHEN HE RETURNS.**
- THIS BOOKLET HAS PAGES FOR 8 PERSONS. IF THERE ARE MORE THAN 8 PERSONS IN THE HOUSEHOLD OBTAIN PERSONAL SLIPS FOR THESE EXTRA PERSONS FROM THE CENSUS COLLECTOR WHEN HE RETURNS.**
- IF ANY PERSON IN THE HOUSEHOLD, SUCH AS A VISITOR OR BOARDER, PREFERENCES TO FILL IN A SEPARATE FORM TO MAINTAIN PRIVACY, ASK THE COLLECTOR FOR A 'PERSONAL SLIP' AND AN ENVELOPE. The Personal Slip should be filled in and sealed in the envelope by the person concerned, for delivery by you unopened to the Census Collector with this schedule.**
- FOR ANY PERSON WHO COMPLETES A PERSONAL SLIP, ENTER ON PAGE 1 OF THIS SCHEDULE THE NAME, RELATIONSHIP AND SEX OF THE PERSON AND WRITE 'P.S.' IN THE AGE COLUMN.**
- Not all questions have to be answered by everybody. Read each question carefully, give your answer, then follow the directions to the next question which applies. Most questions can be answered simply by placing a tick in the appropriate box, e.g.  
 Yes  No
- If you do not know the exact answer to a question, give the best estimate you can.
- Please use ink or ball point pen.
- The completed schedule should be ready to hand to the Census Collector who will call on **THURSDAY 1 JULY** or as soon as possible after that day.
- If you need any help with this form, telephone the Divisional Returning Officer for your Commonwealth Electoral Division, or ask the Census Collector when he returns.

Column ①	Column ②	Column ③	Column ④	Column ⑤	Column ⑥
First Name and Surname List LAST any persons in this household who have completed this form (See instruction 5 on previous page) For unmarried baby write 'BABY' and surname.	Relationship to head of household For example: wife, mother, daughter, son-in-law, grandchild, visitor, boarder, co-tenant etc.	Sex	Age (in years and completed months)	Present Marital Status	Is this person a usual resident of this dwelling?  <small>NOTE A 'usual' resident is any person who has lived here for the last 6 months, or who will be spending 6 months or more in this dwelling at the time of the census OR a person who is here now and who has no usual place of residence.</small>
1		Male <input type="checkbox"/> Female <input type="checkbox"/>	Years Months	Never married <input type="checkbox"/> Divorced <input type="checkbox"/> Now married <input type="checkbox"/> Widowed <input type="checkbox"/> Married but permanently separated	Yes <input type="checkbox"/> No <input type="checkbox"/> Give State, Territory or Country of usual residence
2		Male <input type="checkbox"/> Female <input type="checkbox"/>		Never married <input type="checkbox"/> Divorced <input type="checkbox"/> Now married <input type="checkbox"/> Widowed <input type="checkbox"/> Married but permanently separated	Yes <input type="checkbox"/> No <input type="checkbox"/> Give State, Territory or Country of usual residence
3		Male <input type="checkbox"/> Female <input type="checkbox"/>		Never married <input type="checkbox"/> Divorced <input type="checkbox"/> Now married <input type="checkbox"/> Widowed <input type="checkbox"/> Married but permanently separated	Yes <input type="checkbox"/> No <input type="checkbox"/> Give State, Territory or Country of usual residence
4		Male <input type="checkbox"/> Female <input type="checkbox"/>		Never married <input type="checkbox"/> Divorced <input type="checkbox"/> Now married <input type="checkbox"/> Widowed <input type="checkbox"/> Married but permanently separated	Yes <input type="checkbox"/> No <input type="checkbox"/> Give State, Territory or Country of usual residence
5		Male <input type="checkbox"/> Female <input type="checkbox"/>		Never married <input type="checkbox"/> Divorced <input type="checkbox"/> Now married <input type="checkbox"/> Widowed <input type="checkbox"/> Married but permanently separated	Yes <input type="checkbox"/> No <input type="checkbox"/> Give State, Territory or Country of usual residence
6		Male <input type="checkbox"/> Female <input type="checkbox"/>		Never married <input type="checkbox"/> Divorced <input type="checkbox"/> Now married <input type="checkbox"/> Widowed <input type="checkbox"/> Married but permanently separated	Yes <input type="checkbox"/> No <input type="checkbox"/> Give State, Territory or Country of usual residence
7		Male <input type="checkbox"/> Female <input type="checkbox"/>		Never married <input type="checkbox"/> Divorced <input type="checkbox"/> Now married <input type="checkbox"/> Widowed <input type="checkbox"/> Married but permanently separated	Yes <input type="checkbox"/> No <input type="checkbox"/> Give State, Territory or Country of usual residence
8		Male <input type="checkbox"/> Female <input type="checkbox"/>		Never married <input type="checkbox"/> Divorced <input type="checkbox"/> Now married <input type="checkbox"/> Widowed <input type="checkbox"/> Married but permanently separated	Yes <input type="checkbox"/> No <input type="checkbox"/> Give State, Territory or Country of usual residence

For Census Collector's use only

Total persons in household i.e. listed in Column ① and on any extra Personal Slips issued.	Males	Females	Persons
--	-------	---------	---------

CP

LIFT THIS FLAP  
NOW LIFT THIS FLAP AND FILL IN PAGE 1

**PARTICULARS OF THIS DWELLING**

These questions should preferably be answered by the Head of the Household. The dwelling for which particulars are sought is the house, flat, or other premises occupied solely by your household on 30 June 1971.

**D 1. Tick the box opposite the description which best describes your dwelling. The sketches and comments will help you decide which box to tick. (Tick one box only.)**

Sketch	Description	Dwelling type
	Generally a structure containing only one dwelling on its own block of land, separated by open space from other dwellings. However, if the house has only one flat attached to or incorporated in it, tick this box if you occupy the main part of the structure.	1 <input type="checkbox"/> <b>Separate House</b>
	One of a set of two houses (single or double storey) joined together and separated only by a wall extending from foundation to ceiling.	2 <input type="checkbox"/> <b>Semi-detached House</b>
	A house attached to business premises separated only by a wall extending from foundation to ceiling.	3 <input type="checkbox"/> <b>Attached House</b>
	One of a set of houses (single or multi-storey) in a row of 3 or more separated only by walls extending from foundation to ceiling. (Exclude Villas Unit or Town House—see below).	4 <input type="checkbox"/> <b>Terrace or Row House</b>
	One of a group (three or more) of single or double storey homes separate or joined together in sets of 2 or more all occupying a common block of land.	5 <input type="checkbox"/> <b>Villas Unit or Town House</b>
	(a) One of a block of rental or own-your-own flats or home units. (b) A self-contained flat in or attached to a house. (Tick this box if you live in the flat) (c) A pair of self-contained flats or home units. (d) A flat in or above business premises. (e) A self-contained flat situated on the same block of land as a house, but not attached to the house.	6 <input type="checkbox"/> <b>Self-contained Flat or Home Unit</b> (Self-contained means able to be completely closed off and with own cooking and bathing facilities.) How many Flats or Home Units are there in this building?
	A non-self-contained part of a house, flat or other premises (including room or rooms).	7 <input type="checkbox"/> <b>Non-self-contained Flat</b> (Self-contained means able to be completely closed off and with own cooking and bathing facilities.)
	Shed, tent, garage, etc. occupied on a permanent or semi-permanent basis.	8 <input type="checkbox"/> <b>Improvised Home</b>
	Mobile unit occupied on a permanent or semi-permanent basis.	9 <input type="checkbox"/> <b>Caravan, Houseboat, etc.</b>
		X <input type="checkbox"/> <b>Other—describe</b>

**PARTICULARS OF DWELLING**

**D2.(a)** Was this dwelling built after 30 June 1968? No  Go to question D3  
Yes

**(b)** In what year was this dwelling built?  
 1966 1  1967 2  1968 3  1969 4  1970 5  1971 6

**D3.** What is the material of the outer walls of this building? If more than one, give main material. (Tick one box only.)  
 0  Brick 4  Timber  
 1  Brick veneer 5  Metal  
 2  Stone 6  Fibre-cement  
 3  Concrete 7  Other (please describe)

**D4.** How many rooms are there in your dwelling?  
 ● Do not count bathrooms, toilets, pantries, laundries, storerooms, halls, or rooms used only for business purposes.  
 ● Count permanently enclosed sleep-outs.  
 ● Count a combined-purpose room, such as a living-dining, or a kitchen-dining room as one room.  
 1  2  3  4  5  6  7  8  or more

A room shared with another household should be counted only by the principal household.

**D5.** How many bedrooms are there in your dwelling?  
 ● Include also permanently enclosed sleep-out. If one-room apartment or bed-sitting room, tick none.  
 None 1  2  3  4  5  or more

**D6.** Does your household have the use of a bathroom?  
 (Tick one box only)  
 Yes, for this household only  
 Yes, but used also by another household  
 No

**D7.** Does your household have the use of a kitchen?  
 (Tick one box only)  
 Yes, for this household only  
 Yes, but used also by another household  
 No

**D8.** What is the method of sewage disposal for this dwelling?  
 1  Flush toilet connected to public sewer  
 2  Flush toilet connected to individual system, e.g. septic tank  
 3  Sanitary pan collection  
 4  Other

**D9.** Does your household have the following facilities? (Tick one box for each line)  
 Electricity— Yes  No   
 (i) Mains 1  0   
 (ii) Home generated 1  0   
 Gas— 1  0   
 (i) Mains 1  0   
 (ii) Bottled or L.P. 1  0   
 Television set 1  0

**D10.** Is this dwelling owned (or being purchased) by you or any usual member of your household?  
 Yes  Go to question D12 No

**D11.(a)** Do you or any usual member of your household pay rent for this dwelling? No  Go to question D12  
 Yes  **(b) To whom is this rent paid?**  
 1  Department of the Interior  
 2  Employer  
 3  Other landlord

**(c) Is this dwelling rented furnished or unfurnished?**  
 1  Furnished 0  Unfurnished

**(d) What is the weekly rent?**  
 ● Include the weekly equivalent of any rates payable separately by this household; e.g. sanitation, garbage, water rates (other than access water), etc.  
 \$ \_\_\_\_\_ **C**

**D12.(a)** Is this dwelling situated on a holding of one acre or more which is used principally for agricultural or pastoral purposes? (i.e. for any type of crop growing, animal or poultry farming)  
 Yes  No  Go to question D13

**(b) Is this dwelling less than one mile from the nearest Post Office?** Yes  No  Go to question D13

**(c) What is the name of that Post Office?** \_\_\_\_\_

**D13.** Excluding this dwelling, how many dwellings (other than caravans or houseboats) are owned or being purchased by you (or any usual member of this household) in which you or any usual member live sometime during each year (e.g. for holidays)? (Tick one box only)  
 None 1  2  3 or more

**D14.** How many motor vehicles owned or driven by members of your household were garaged or parked at or near this dwelling for the night of Wednesday 30 June 1971?  
 ● Exclude motor cycles, scooters, tractors.  
 ● Include company vehicles kept at home.  
 None 1  2  3  4 or more

PARTICULARS OF PERSON LISTED

1. Name of person on line 1 of page 1  
First name.....  
Surname.....

2. What is this person's usual major activity?  
(Tick one box only)  
1 Working in a job, trade, business or profession  
2 Engaged in home duties  
3 Child not yet attending primary school  
4 Child at primary or secondary school  
5 Full-time student (other than school child)  
6 Other, specify:.....

3. Was this person born in Australia?  
Yes  No   
Give State or Territory of birth.....

(a) Give country of birth (not town or locality)  
No  Yes  Go to question 4

(b) Give nationality or citizenship (e.g. 'Australian', 'British', 'Greek', 'Italian', 'Stateless', etc.) If Australian or British by naturalisation, write 'Australian' or 'British'.

(c) State whether a resident of Australia or a visitor to Australia  
Resident  Give date of first arrival in Australia as a resident. Month.....Year.....  
Visitor  Give date of arrival in Australia on this visit Month.....Year.....

4. Give the country of birth of—  
(a) this person's father.....  
(b) this person's mother.....

5. What is this person's racial origin?  
(If of mixed origin indicate the one to which he considers himself to belong)  
(Tick one box only or give one origin only)  
1 European origin  
2 Aboriginal origin  
3 Torres Strait Islander origin  
4 Other origin (give one only).....

6. What is this person's religious denomination?  
(If no religion write 'none')  
.....

PERSONS UNDER 5 YEARS OF AGE NO MORE QUESTIONS

7. What is the highest level of schooling this person has ever attended?  
Answer for all persons 5 years of age and over.  
If schooling was completed several years ago, in another state or overseas, give the grade which is most nearly the same.  
If now attending school give the present grade.  
(Tick one box only)  
PRIMARY SCHOOL SECONDARY SCHOOL  
Grade or Form 1 2 3 4 5 6 7 8 9  
Grade or Form 1 2 3 4 5 or 6  
Never attended school

8. If this person is now a child at school or a full-time or part-time student, print full name and address of school, university, college, etc.  
(If not applicable, write 'N.A.')  
Name of school, etc. Address.....  
Ex Office Use Only G T

9. Did this person live at this address in June 1968? (i.e. 5 years ago)  
Yes  No  Go to instruction following this question

Did this person live in a city, town or village in June 1968?  
Yes  No   
Give name of that city, town or village.....  
(If overseas write 'O')  
Give name of city, town or village which was NEAREST.....  
Name of city, town or village.....  
State, Territory.....

PERSONS UNDER 15 YEARS OF AGE NO MORE QUESTIONS  
IF THIS PERSON IS NOT MARRIED AND HAS NEVER BEEN MARRIED GO TO QUESTION 12

10. (a) Has this person ever been a widow or widower?  
Yes  No   
(b) If now widowed, give the length of this widowhood.....Years  
(If less than one year, write 'O')  
(c) If since remarried, give length of LAST widowhood.....Years  
(If less than one year, write 'O')

IF THIS PERSON IS A MALE GO TO QUESTION 12

11. (a) How many babies has this person EVER had from all marriages?  
(Include adoptions. Exclude still births)  
Now living.....Not now living.....Total.....  
(If none write 'nil')  
Is this person AT PRESENT married?  
Yes  No  Go to question 12

(b) What is the length of this PRESENT marriage?  
.....Years  
(If less than 1 year, write 'O')

(c) How many babies has she had from this PRESENT marriage?  
(Include adoptions. Exclude still births)  
Now living.....Not now living.....Total.....  
(If none write 'nil')

ON LINE 1 OF PAGE 1

12. Is this person now doing a course leading to a trade or other qualification?  
Yes  No  Go to question 13

Give full name of qualification for which studying (e.g. Automotive Engineering Certificate, B.Tecop, etc.)  
.....

13. Since leaving school has this person obtained a trade or other qualification?  
(e.g. trade or apprenticeship certificate, diploma, degree)  
Yes  No  Go to question 14

Full name of qualification(s) (e.g. Fitter and Turner's Certificate, Diploma in Public Health, B.Eng. (Civil) etc.)  
.....

Main field of training or study (e.g. brick laying, nursing, carpentry, economics, sociology, physics, electrical engineering, etc.)  
.....

Name of training or educational institution(s) at which above qualification was obtained. (e.g. Sydney Technical College - University of Melbourne)  
.....

14. (a) Did this person have a full or part-time job, or business or farm of any kind last week?  
Tick 'yes' even if this person was temporarily absent from a job because of sickness, holidays, industrial dispute, etc.  
Tick 'no' if this person did not have a job or did only unpaid housework.  
Yes  No

(b) Did this person do any work at all last week for payment or profit?  
Tick 'yes' even if this person was working only part-time or helping without pay in a family business.  
Tick 'no' if this person did not work or did only unpaid housework.  
Yes  No

(c) Was this person temporarily laid off by his employer without pay for the WHOLE of last week?  
Yes  No

(d) Did this person look for work last week?  
Looking for work means being registered with the Commonwealth Employment Service, or approaching a prospective employer, or placing or answering advertisements, or writing letters of application, or awaiting the results of recent applications.  
Yes, looking for first job  Yes, but not for first job  No

(e) Was this person temporarily laid off by his employer without pay for the WHOLE of last week?  
Yes  No

(f) Did this person look for work last week?  
Looking for work means being registered with the Commonwealth Employment Service, or approaching a prospective employer, or placing or answering advertisements, or writing letters of application, or awaiting the results of recent applications.  
Yes, looking for first job  Yes, but not for first job  No

15. How many hours per week does this person usually work in the job or jobs held last week?  
Main job.....hours  
Other job(s).....hours  
(If none write 'nil')

IN QUESTIONS 16 TO 18 GIVE DETAILS OF THE JOB (OR MAIN JOB) HELD BY THIS PERSON LAST WEEK.  
(If this person changed jobs last week give details of present job.)

16. In the job held last week, was this person—  
(Tick one box only)  
 A wage or salary earner?  
 Conducting own business and not employing others?  
 Conducting own business and employing others?  
 A helper not receiving wages or salary?

17. (a) What is the full trading name of this person's own or employer's business?  
(For government employees give full name of department.)  
.....  
(USE BLOCK LETTERS)

(b) What is the full name of the Division, or Branch, or Section (if any) in which he works?  
.....  
(USE BLOCK LETTERS)

(c) What is the full address of the Division, or Branch, or Section (if any) or business at which he works?  
(Persons with no fixed place of work last week, e.g. taxi-drivers, airline pilots, etc., write 'N.A.')

Number.....Street.....  
Suburb or town.....  
(USE BLOCK LETTERS)

(d) What kind of industry, business or service is carried out at that address?  
(Use two or more words. For example, dairy farming, vegetable canning, grain processing, retail grocery, furniture repairing, hospital administration, Public Service, etc.)  
.....

18. What was this person's occupation (kind of work) last week?  
(Where possible give award or government designation. Otherwise describe as fully as possible using two or more words, e.g. builder's labourer, electrical fitter, retail shop proprietor, sheeting contractor, insurance clerk)  
.....

IF THE ANSWERS TO QUESTIONS 14 (a) and 14 (b) WERE BOTH 'NO', ANSWER NO MORE QUESTIONS FOR THIS PERSON

## EXPLANATORY NOTES

### The Householder's Schedule

The Householder's Schedule used for the 1971 Census of Population and Housing represents a major departure in design from that used at the 1966 and earlier Censuses. The single large sheet used previously, with provision for a maximum of 8 persons, was replaced by a booklet-type Schedule with extensive use of the tick-box type question. In this schedule (a facsimile of which appears on pages ix to xii), the first page (page 1) provided for a list of persons in the dwelling, pages 2 and 3 contained questions relating to the dwelling, while the remaining 16 pages provided for two pages of questions to be completed in respect of each person listed on page 1.

The ordering of the questions was designed to minimise the number of questions to be answered by any one person. For persons under 5 years of age a maximum of 12 questions required an answer and 15 questions applied to those under 15 years. Males were not required to answer questions on issue and duration of marriage (Question 11) and only employed persons completed details of hours worked, occupational status, industry and occupation (Questions 15-18).

### Definition of dwelling

An occupied dwelling is defined as any habitation occupied on Census night by a household group and may comprise the whole or only a part of a building. A household group is a person or group of persons living and eating together. The number of occupied dwellings and the number of households are therefore identical.

An unoccupied dwelling is defined as a structure built specifically for private living purposes and which is habitable, though unoccupied at the time of the Census.

Non-private dwellings are those dwellings which provide group-accommodation such as hotels, motels, hostels, and staff quarters and institutions such as hospitals, nursing homes, prisons, boarding schools, etc., and which were occupied on Census night. For such dwellings no details of the characteristics other than class of dwelling were sought.

Persons who on Census night were camping out, travelling on board ships in Australian waters or between two Australian ports, or who were enumerated on long distance trains, buses or aircraft were not regarded as living in a dwelling for census purposes and are shown under 'campers-out' and 'migratory' in Table 2. Persons classified as campers out include those living *temporarily* in tents, caravans or houseboats or who were camped out on Census night. Tents, huts, caravans and houseboats which were being used to provide semi-permanent accommodation were classified as dwellings.

### Geographic distribution

'Major urban' denotes all urban centres with a population of 100,000 or more. The population and dwellings in all other urban centres below this size are included under 'other urban'. The balance of the State or Territory other than migratory (*see above*) is classified as rural.

The criteria used for delimiting urban centres at the 1971 Census, as determined by the Thirty-first Conference of Statisticians, October 1969, were as follows :

1. At each Census of Population and Housing a boundary shall be defined in accordance with these Resolutions for each population cluster of 1,000 or more population (and for known holiday resorts of less population if they contain 250 or more dwellings of which at least 100 are occupied). These clusters shall be named 'urban centres' and the population and dwellings enumerated in them shall be classified as urban for statistical purposes.
2. Around each urban centre with a population of at least 100,000, a further boundary shall be defined after consultation with planners, to contain the anticipated development of the urban centre and associated smaller urban centres for a period of at least twenty years. Such a boundary should delimit an area which is now, or is expected to be, socially and economically oriented towards the urban centre. It shall consist of complete Local Government Areas if possible. This fixed boundary (as distinct from the urban boundary which is moving) will delimit an area which, for general statistical purposes, is free from the practical problems imposed by the moving boundary, but which nevertheless represents the city in a wider sense.

3. In delimiting urban centres with 25,000 or more population :

- (a) All contiguous Census Collector's Districts which have a population density of 500 or more persons per square mile shall be included. Consequently, State, Statistical Division, Local Government Area and other administrative boundaries shall be disregarded;
- (b) A Collector's District which is known to contain a high proportion of holiday homes shall be classified as urban if the dwelling density is 125 dwellings per square mile or greater;
- (c) A Collector's District consisting mainly of land used for factories, airports, small sports areas, cemeteries, hostels, institutions, prisons, military camps or certain research stations shall be classified as urban if contiguous with Collector's Districts which are themselves urban;
- (d) Any Collector's District which consists mainly of land used for large sporting areas, large parks, explosives handling and munitions areas, or holding yards associated with meatworks and abattoirs shall be classified as urban only if it is bordered on three sides by Collector's Districts which are themselves urban;
- (e) Any area which is completely surrounded by Collector's Districts which are urban must itself be classified as urban;
- (f) Where an urban centre of 25,000 or more population is separated from another urban centre by a gap in actual development of less than two miles (by the shortest rail or road distance), the gap shall be bridged by classifying a connecting Collector's District or Districts as urban, and therefore treating the urban centres as one; if the gap is two or more miles (and whether or not it is comprised mainly of reserved land or a natural barrier) the urban centres shall remain separate;
- (g) Any area included in an urban centre in 1971 or thereafter under the provisions of this Resolution shall continue to be so included unless the population of the urban centre falls below 25,000, in which case this Resolution will cease to apply;
- (h) Large peripheral Collector's Districts in growth areas shall be fragmented; and so far as the availability of visible boundary features allows, the fragments so created shall be as near square-shaped as possible and of such a size that they will contain a collector's workload when fully developed. For the purposes of delimiting urban centres such fragments shall be regarded as Collector's Districts.

4. In delimiting urban centres with less than 25,000 population :

- (a) The urban centres shall be delimited subjectively (by the inspection of aerial photographs, by field inspection and/or by consideration of any other information that is available);
- (b) All continuous urban growth is to be included (which in small urban centres would not necessarily occur if the density criterion were applied), together with any close but non-contiguous development which could be clearly regarded as part of the centre. However, cognisance shall be taken of Resolution 3, where appropriate, particularly in urban centres which are approaching a population of 25,000.

In the following notes on the individual topics appearing in this bulletin, reference to the specific question in the Householder's Schedule appears in parentheses.

**Class of dwelling (Question D1, page 2 of Schedule)**

For the 1971 Census the question on the Schedule was expanded by means of illustrations and descriptions to assist householders in assigning their dwelling to an appropriate dwelling type. This was particularly necessary to enable identification of villa units, an important type of medium-density dwelling which has become common in Australian cities since the 1966 Census. The terms used to describe this type of dwelling vary over Australia and the Census Schedule used in each State and Territory was varied appropriately. The term 'villa unit' used in this bulletin covers dwellings described variously as villa unit, town house, cottage unit, villa development, cottage flats.

'Private houses' comprise dwelling types 1 to 4 on the Schedule and 'other private' include dwelling types 7, 8 and 9.

In cases where the question was not answered a class was allocated on the basis of other information on the Schedule and answers given for adjacent dwellings.

**Number of rooms** (Question D4, page 3 of Schedule)

For census purposes 'rooms' exclude bathrooms, toilets, pantries, laundries, storerooms, halls and rooms used only for business purposes, but include permanently enclosed sleep-outs. Combined-purpose rooms such as a living-dining room were treated as one room.

When no answer had been given to this question a number was allocated on the basis of the answer given for the geographically nearest dwelling of the same class, except in the case of improvised homes, caravans, houseboats, etc. when a number was allocated from a table of random numbers based on the distribution of the number of rooms, recorded in those types of dwelling at the 1966 Census.

**Number of bedrooms** (Question D5, page 3 of Schedule)

**Nature of occupancy** (Questions D10 and D11(a)(b), page 3 of Schedule)

At the 1966 Census 'tenant of employer' was combined with 'tenant other'. With the separate identification of 'tenant of employer' in 1971, data for 'tenant other' is not comparable between the two Censuses.

**Material of outer walls** (Question D3, page 3 of Schedule)

At the 1966 and 1971 Censuses cases where no answer was given were allocated a material based on the answer given for the geographically nearest dwelling of the same class.

**Gas, electricity and television facilities** (Question D9, page 3 of Schedule)

**Number of motor vehicles** (Question D14, page 3 of Schedule)

**Bathroom and kitchen facilities** (Questions D6 and D7, page 3 of Schedule)

**Sewage disposal** (Question D8, page 3 of Schedule)

**Number of flats in block** (Question D1(b), page 2 of Schedule)

**Number of homes** (Question D13, page 3 of Schedule)

**Unoccupied dwellings** (back page of Schedule)

For dwellings not occupied on the night of the Census, collectors were required to indicate on the schedule the class of dwelling and, as far as they could determine it, the basic reason why the dwelling was unoccupied.

NOTE. In these computer-generated tables some abbreviations have been used in order to present the data in the space available. Examples of these are :

NEC	not elsewhere classified	REL	related
PHYS	physical	STAT	stationary
PROD	production		

TABLE 1. CLASS OF DWELLING, NUMBERS AND PERCENTAGE DISTRIBUTION, URBAN AND RURAL, AUSTRALIAN CAPITAL TERRITORY, CENSUSES 1966 AND 1971

CLASS OF DWELLING	CENSUS 30 JUNE 1966		CENSUS 30 JUNE 1971			TOTAL	PROPORTION OF TOTAL OCCUPIED DWELLINGS	INCREASE OR DECREASE
	TOTAL	PROPORTION OF TOTAL OCCUPIED DWELLINGS	MAJOR URBAN	OTHER URBAN	RURAL			
OCCUPIED DWELLINGS -								
PRIVATE DWELLINGS -								
PRIVATE HOUSE	19650	83.4	31779	0	667	32446	85.1	12796
VILLA UNIT	N.A.	N.A.	247	0	3	250	0.7	N.A.
SELF-CONTAINED FLAT	3220	13.7	4683	0	20	4703	12.3	1483
OTHER PRIVATE DWELLINGS	481	2.0	398	0	135	533	1.4	52
TOTAL PRIVATE DWELLINGS	23351	99.1	37107	0	825	37932	99.5	14581
NON-PRIVATE DWELLINGS	204	0.9	173	0	13	186	0.5	-18
TOTAL OCCUPIED DWELLINGS	23555	100.0	37280	0	838	38118	100.0	14563
UNOCCUPIED DWELLINGS	1497		1728	0	146	1874		377

TABLE 2. NUMBER OF INMATES BY CLASS OF DWELLING, PERCENTAGE DISTRIBUTION, URBAN AND RURAL, AUSTRALIAN CAPITAL TERRITORY, CENSUSES 1966 AND 1971

PERSONS ENUMERATED IN FOLLOWING CLASSES OF DWELLING -	CENSUS 30 JUNE 1966		CENSUS 30 JUNE 1971			TOTAL	PROPORTION OF TOTAL POPULATION	INCREASE OR DECREASE
	TOTAL	PROPORTION OF TOTAL POPULATION	MAJOR URBAN	OTHER URBAN	RURAL			
PRIVATE DWELLINGS -								
PRIVATE HOUSE	79189	82.5	121525	0	2498	124023	86.1	44834
VILLA UNIT	N.A.	N.A.	717	0	8	725	0.5	N.A.
SELF-CONTAINED FLAT	7035	7.3	9071	0	42	9113	6.3	2078
OTHER PRIVATE DWELLINGS	1244	1.3	783	0	350	1133	0.8	-111
TOTAL PRIVATE DWELLINGS	87468	91.1	132096	0	2898	134994	93.7	47526
NON-PRIVATE DWELLINGS	8507	8.9	8765	0	300	9065	6.3	558
CAMPERS-OUT	57	0.1	3	0	1	4	0.0	-53
MIGRATORY	0	0	0	0	0	0	0.0	0
TOTAL POPULATION	96032	100.0	140864	0	3199	144663	100.0	48031

TABLE 3. CLASS OF OCCUPIED PRIVATE DWELLING BY NUMBER OF ROOMS, AUSTRALIAN CAPITAL TERRITORY, CENSUSES 1966 AND 1971

NUMBER OF ROOMS	CLASS OF DWELLING					TOTAL
	PRIVATE HOUSE	VILLA UNIT	SELF-CONTAINED FLAT	OTHER PRIVATE		
CENSUS 30 JUNE 1966						
1 ROOM	3	N.A.	331	185		519
2 ROOMS	29	N.A.	903	136		1068
3 ROOMS	204	N.A.	864	56		1124
4 ROOMS	1783	N.A.	814	45		2642
5 ROOMS	10016	N.A.	217	32		10265
6 ROOMS	4537	N.A.	66	21		4624
7 ROOMS	2090	N.A.	16	3		2109
8 ROOMS						
AND OVER	988	N.A.	9	3		1000
TOTAL	19650	N.A.	3220	481		23351
AVERAGE NUMBER OF ROOMS PER DWELLING	5.5	N.A.	3.0	2.4		5.1
CENSUS 30 JUNE 1971						
1 ROOM	47	3	725	251		1026
2 ROOMS	117	11	1329	154		1611
3 ROOMS	460	34	1424	65		1983
4 ROOMS	2718	60	985	19		3782
5 ROOMS	16310	94	166	22		16592
6 ROOMS	7440	32	48	14		7534
7 ROOMS	3612	11	10	4		3637
8 ROOMS						
AND OVER	1742	5	16	4		1767
TOTAL	32446	250	4703	533		37932
AVERAGE NUMBER OF ROOMS PER DWELLING	5.5	4.6	2.7	2.0		5.1

TABLE 4. CLASS OF OCCUPIED PRIVATE DWELLING BY NUMBER OF BEDROOMS, AUSTRALIAN CAPITAL TERRITORY, CENSUS 30 JUNE 1971

NUMBER OF BEDROOMS	CLASS OF DWELLING				TOTAL
	PRIVATE HOUSE	VILLA UNIT	SELF-CONTAINED FLAT	OTHER PRIVATE	
NO BEDROOM	71	3	977	232	1283
1 BEDROOM	293	22	1650	147	2112
2 BEDROOMS	2634	101	1794	45	4574
3 BEDROOMS	22472	112	170	24	22778
4 BEDROOMS	6028	8	17	11	6064
5 BEDROOMS AND OVER	783	3	12	4	802
NOT STATED	165	1	83	70	319
TOTAL	32446	250	4703	533	37932
AVERAGE NUMBER OF BEDROOMS PER DWELLING	3.1	2.4	1.2	0.7	2.8



**TABLE 5. OCCUPIED PRIVATE HOUSES AND SELF-CONTAINED FLATS BY NATURE OF OCCUPANCY, NUMBERS AND PERCENTAGE DISTRIBUTION**  
 URBAN AND RURAL, AUSTRALIAN CAPITAL TERRITORY, CENSUSES 1966 AND 1971

NATURE OF OCCUPANCY	CENSUS 30 JUNE 1966		CENSUS 30 JUNE 1971				INCREASE OR DECREASE	
	TOTAL	PROPORTION OF TOTAL	MAJOR URBAN	OTHER URBAN	RURAL	TOTAL		PROPORTION OF TOTAL
PRIVATE HOUSES								
OWNER	10312	52.5	18895	0	174	19069	58.8	8757
TENANT OF GOVERNMENT	6859	34.9	8421	0	275	8696	26.8	1837
TENANT OF EMPLOYER	N.A.	N.A.	892	0	84	976	3.0	N.A.
TENANT OTHER *	2328	11.8	3021	0	61	3082	9.5	754
OTHER	130	0.7	256	0	67	323	1.0	193
NOT STATED	21	0.1	293	0	6	299	0.9	278
TOTAL	19650	100.0	31778	0	667	32445	100.0	12795
SELF-CONTAINED FLATS								
OWNER	120	3.7	161	0	0	161	3.4	41
TENANT OF GOVERNMENT	2001	62.1	1723	0	7	1730	36.8	-271
TENANT OF EMPLOYER	N.A.	N.A.	225	0	6	231	4.9	N.A.
TENANT OTHER *	1060	32.9	2409	0	5	2414	51.3	1354
OTHER	35	1.1	69	0	2	71	1.5	36
NOT STATED	4	0.1	96	0	0	96	2.0	92
TOTAL	3220	100.0	4683	0	20	4703	100.0	1483

\* NOTE - DATA NOT COMPARABLE FOR 1966 AND 1971 - SEE EXPLANATORY NOTES

**TABLE 6. OCCUPIED PRIVATE HOUSES AND SELF-CONTAINED FLATS BY MATERIAL OF OUTER WALLS,**  
 AUSTRALIAN CAPITAL TERRITORY, CENSUSES 1966 AND 1971

MATERIAL OF OUTER WALLS	CENSUS 30 JUNE 1966				CENSUS 30 JUNE 1971			
	HOUSES	PROPORTION OF TOTAL	FLATS	PROPORTION OF TOTAL	HOUSES	PROPORTION OF TOTAL	FLATS	PROPORTION OF TOTAL
BRICK	7518	38.3	2346	72.9	13705	42.2	3713	78.9
BRICK VENEER	7436	37.8	199	6.2	13888	42.8	341	7.3
STONE	44	0.2	10	0.3	78	0.2	24	0.5
CONCRETE	1311	6.7	583	18.1	1389	4.3	526	11.2
TIMBER	2318	11.8	40	1.2	2475	7.6	39	0.8
METAL	10	0.1	0	0	43	0.1	6	0.1
FIBRO-CEMENT	998	5.1	40	1.2	855	2.6	48	1.0
OTHER	15	0.1	2	0.1	13	0.0	6	0.1
TOTAL	19650	100.0	3220	100.0	32446	100.0	4703	100.0

**TABLE 7. OCCUPIED PRIVATE HOUSES AND SELF-CONTAINED FLATS GAS, ELECTRICITY AND TV FACILITIES,**  
 URBAN AND RURAL AUSTRALIAN CAPITAL TERRITORY, CENSUSES 1966 AND 1971

FACILITIES	CENSUS 30 JUNE 1966		CENSUS 30 JUNE 1971							
	HOUSES	FLATS	MAJOR URBAN		OTHER URBAN		RURAL		TOTAL	
GAS ONLY	28	4	2	1	0	0	3	0	5	1
ELECTRICITY ONLY	18951	2932	27212	4035	0	0	607	18	27819	4113
GAS AND ELECTRICITY	575	261	4416	522	0	0	56	2	4472	524
NO GAS, NO ELECTRICITY	1	0	6	0	0	0	0	0	6	0
NOT STATED	85	23	143	65	0	0	1	0	144	65
TOTAL	19650	3220	31779	4683	0	0	667	20	32446	4703
WITHOUT TELEVISION	2668	1267	2554	1057	0	0	81	7	2635	1074
WITH TELEVISION	16982	1953	26604	3025	0	0	519	12	27123	3037
NOT STATED	N.A.	N.A.	2621	591	0	0	67	1	2688	592
TOTAL	19650	3220	31779	4683	0	0	667	20	32446	4703

**TABLE 8. OCCUPIED PRIVATE HOUSES AND SELF-CONTAINED FLATS BY NUMBER OF MOTOR VEHICLES, URBAN AND RURAL**  
 AUSTRALIAN CAPITAL TERRITORY, CENSUSES 1966 AND 1971

NUMBER OF VEHICLES	CENSUS 30 JUNE 1966		CENSUS 30 JUNE 1971							
	HOUSES	FLATS	MAJOR URBAN		OTHER URBAN		RURAL		TOTAL	
NO VEHICLES	1447	746	1726	973	0	0	44	7	1770	980
1 VEHICLE	12122	2061	17765	2983	0	0	351	12	18116	2995
2 VEHICLES	4837	271	9618	522	0	0	177	1	9815	523
3 VEHICLES	875	39	1829	74	0	0	49	0	1878	74
4 OR MORE VEHICLES	198	7	506	32	0	0	39	0	545	32
NOT STATED	171	96	315	99	0	0	7	0	322	99
TOTAL	19650	3220	31779	4683	0	0	667	20	32446	4703

**TABLE 9. CLASS OF OCCUPIED PRIVATE DWELLINGS BATHROOM AND KITCHEN FACILITIES**  
 AUSTRALIAN CAPITAL TERRITORY, CENSUS 30 JUNE 1971

FACILITIES	CLASS OF DWELLING					TOTAL	PROPORTION OF TOTAL
	PRIVATE HOUSE	VILLA UNIT	SELF-CONTAINED FLAT	OTHER PRIVATE	TOTAL		
BATHROOM ONLY	31	1	8	47	87	0.2	
KITCHEN ONLY	49	0	9	71	129	0.3	
BATHROOM AND KITCHEN	32225	249	4620	348	37442	98.7	
NO BATHROOM, NO KITCHEN	11	0	0	32	43	0.1	
NOT STATED	130	0	66	35	231	0.6	
TOTAL	32446	250	4703	533	37932	100.0	

**TABLE 10. OCCUPIED PRIVATE DWELLINGS BATHROOM AND KITCHEN FACILITIES, NUMBERS AND PERCENTAGE DISTRIBUTION, URBAN AND RURAL AUSTRALIAN CAPITAL TERRITORY, CENSUS 30 JUNE 1971**

FACILITIES	MAJOR URBAN		OTHER URBAN		RURAL		TOTAL	
	NUMBER	PERCENTAGE	NUMBER	PERCENTAGE	NUMBER	PERCENTAGE	NUMBER	PERCENTAGE
BATHROOM ONLY	79	0.2	0	0.0	8	1.0	87	0.2
KITCHEN ONLY	104	0.3	0	0.0	25	3.0	129	0.3
BATHROOM AND KITCHEN	36668	98.8	0	0.0	774	93.8	37442	98.7
NO BATHROOM, NO KITCHEN	39	0.1	0	0.0	4	0.5	43	0.1
NOT STATED	217	0.6	0	0.0	14	1.7	231	0.6
<b>TOTAL</b>	<b>37107</b>	<b>100.0</b>	<b>0</b>	<b>0.0</b>	<b>825</b>	<b>100.0</b>	<b>37932</b>	<b>100.0</b>

**TABLE 11. CLASS OF OCCUPIED PRIVATE DWELLING BY METHOD OF SEWAGE DISPOSAL, AUSTRALIAN CAPITAL TERRITORY, CENSUS 30 JUNE 1971**

METHOD OF SEWAGE DISPOSAL	CLASS OF DWELLING				TOTAL	PROPORTION OF TOTAL
	PRIVATE HOUSE	VILLA UNIT	SELF-CONTAINED FLAT	OTHER PRIVATE		
MAINS SEWER	31699	240	4585	379	36903	97.3
SEPARATE SYSTEM	465	7	36	24	532	1.4
SANITARY PAN	75	1	9	21	106	0.3
OTHER	27	0	0	45	72	0.2
NOT STATED	180	2	73	64	319	0.8
<b>TOTAL</b>	<b>32446</b>	<b>250</b>	<b>4703</b>	<b>533</b>	<b>37932</b>	<b>100.0</b>

**TABLE 12. OCCUPIED PRIVATE DWELLINGS BY METHOD OF SEWAGE DISPOSAL, NUMBERS AND PERCENTAGE DISTRIBUTION, URBAN AND RURAL AUSTRALIAN CAPITAL TERRITORY, CENSUS 30 JUNE 1971**

METHOD OF SEWAGE DISPOSAL	MAJOR URBAN		OTHER URBAN		RURAL		TOTAL	
	NUMBER	PERCENTAGE	NUMBER	PERCENTAGE	NUMBER	PERCENTAGE	NUMBER	PERCENTAGE
MAINS SEWER	36521	98.4	0	0.0	382	46.3	36903	97.3
SEPARATE SYSTEM	204	0.5	0	0.0	328	39.8	532	1.4
SANITARY PAN	53	0.1	0	0.0	53	6.4	106	0.3
OTHER	32	0.1	0	0.0	40	4.8	72	0.2
NOT STATED	297	0.8	0	0.0	22	2.7	319	0.8
<b>TOTAL</b>	<b>37107</b>	<b>100.0</b>	<b>0</b>	<b>0.0</b>	<b>825</b>	<b>100.0</b>	<b>37932</b>	<b>100.0</b>

**TABLE 13. OCCUPIED PRIVATE DWELLINGS BY CLASS BY NUMBER OF ROOMS AND NUMBER OF INMATES PER DWELLING AUSTRALIAN CAPITAL TERRITORY, CENSUS 30 JUNE 1971**

NUMBER OF INMATES PER DWELLING	DWELLINGS WITH ROOMS NUMBERING								TOTAL
	1	2	3	4	5	6	7	8+	
<b>PRIVATE HOUSE</b>									
1	27	13	57	286	714	287	82	35	1501
2	14	54	158	875	3304	1343	403	194	6345
3	3	27	81	613	3502	1326	507	208	6267
4	1	9	85	503	4449	1895	826	351	8119
5	2	4	47	270	2757	1364	837	407	5688
6	0	0	20	107	1082	742	504	278	2733
7	0	3	7	46	350	300	258	144	1108
8 AND OVER	0	1	5	24	152	183	195	125	685
<b>TOTAL</b>	<b>47</b>	<b>117</b>	<b>460</b>	<b>2718</b>	<b>16310</b>	<b>7440</b>	<b>3612</b>	<b>1742</b>	<b>32446</b>
<b>VILLA UNIT</b>									
1	2	6	4	13	6	1	0	2	34
2	1	4	17	16	32	5	0	1	76
3	0	1	8	17	23	11	4	0	64
4	0	0	1	9	21	11	7	0	49
5	0	0	3	2	8	3	0	1	17
6	0	0	1	1	3	1	0	0	6
7	0	0	0	0	1	0	0	1	2
8 AND OVER	0	0	0	2	0	0	0	0	2
<b>TOTAL</b>	<b>3</b>	<b>11</b>	<b>34</b>	<b>60</b>	<b>94</b>	<b>32</b>	<b>11</b>	<b>5</b>	<b>250</b>
<b>SELF-CONTAINED FLAT</b>									
1	600	637	358	162	18	4	1	4	1784
2	114	562	693	490	48	10	4	0	1921
3	9	105	258	215	45	14	1	3	650
4	2	18	92	92	32	10	1	3	250
5	0	6	20	21	12	6	2	3	70
6	0	1	3	3	6	4	1	2	20
7	0	0	0	2	1	0	0	0	3
8 AND OVER	0	0	0	0	4	0	0	1	5
<b>TOTAL</b>	<b>725</b>	<b>1329</b>	<b>1424</b>	<b>985</b>	<b>166</b>	<b>48</b>	<b>10</b>	<b>16</b>	<b>4703</b>
<b>OTHER PRIVATE</b>									
1	127	36	9	5	13	5	0	4	199
2	73	63	14	4	2	2	4	0	162
3	27	35	24	6	5	2	0	0	99
4	20	15	14	2	2	4	0	0	57
5	2	3	3	2	0	1	0	0	11
6	2	2	1	0	0	0	0	0	5
7	0	0	0	0	0	0	0	0	0
8 AND OVER	0	0	0	0	0	0	0	0	0
<b>TOTAL</b>	<b>251</b>	<b>154</b>	<b>65</b>	<b>19</b>	<b>22</b>	<b>14</b>	<b>4</b>	<b>4</b>	<b>533</b>
<b>TOTAL</b>									
1	756	698	428	460	751	297	83	45	3518
2	202	683	882	1385	3386	1360	411	195	8504
3	39	168	371	851	3575	1353	512	211	7080
4	23	42	192	606	4504	1920	834	354	8475
5	4	13	73	295	2777	1374	839	411	5786
6	2	3	25	111	1091	747	505	280	2764
7	0	3	7	48	352	300	258	145	1113
8 AND OVER	0	1	5	26	156	183	195	126	692
<b>TOTAL</b>	<b>1026</b>	<b>1611</b>	<b>1983</b>	<b>3782</b>	<b>16592</b>	<b>7534</b>	<b>3637</b>	<b>1767</b>	<b>37932</b>

**TABLE 14. OCCUPIED PRIVATE DWELLINGS BY CLASS BY NUMBER OF BEDROOMS AND NUMBER OF INMATES PER DWELLING**  
AUSTRALIAN CAPITAL TERRITORY, CENSUS 30 JUNE 1971

NUMBER OF INMATES PER DWELLING	DWELLINGS WITH BEDROOMS NUMBERING					NOT STATED	TOTAL
	NONE	1	2	3	4		
<b>PRIVATE HOUSE</b>							
1	28	50	369	907	101	27	1501
2	16	135	1099	4476	545	41	6345
3	7	50	585	4822	711	58	6267
4	13	23	379	6197	1376	32	8119
5	9	22	143	3856	1449	154	5688
6	1	8	43	1526	990	160	2733
7	0	4	14	479	509	109	1108
8 AND OVER	0	1	11	224	307	142	685
TOTAL	71	293	2634	22472	6028	783	32446
<b>VILLA UNIT</b>							
1	2	10	17	3	0	2	34
2	1	9	37	29	0	0	76
3	0	3	31	25	4	0	64
4	0	0	9	37	2	1	49
5	0	0	5	10	2	0	17
6	0	0	2	4	0	0	6
7	0	0	6	2	0	0	2
8 AND OVER	0	0	0	2	0	0	2
TOTAL	3	22	101	112	8	3	250
<b>SELF-CONTAINED FLAT</b>							
1	790	689	245	8	1	5	1784
2	170	785	903	36	3	0	1921
3	15	144	422	57	1	2	650
4	2	22	183	36	2	2	250
5	0	8	35	20	6	1	70
6	0	2	6	6	4	1	20
7	0	0	0	3	0	0	3
8 AND OVER	0	0	0	4	0	1	5
TOTAL	977	1659	1794	170	17	12	4703
<b>OTHER PRIVATE</b>							
1	123	34	3	9	4	3	199
2	58	57	10	4	4	1	162
3	27	39	16	7	1	0	99
4	20	13	11	3	2	0	57
5	2	3	4	1	0	0	11
6	2	1	1	0	0	0	5
7	0	0	0	0	0	0	0
8 AND OVER	0	0	0	0	0	0	0
TOTAL	232	147	45	24	11	4	533
<b>TOTAL</b>							
1	943	783	634	927	106	37	3510
2	245	386	2049	4539	552	42	8504
3	49	236	1054	4911	717	60	7080
4	32	58	573	6273	1382	95	8475
5	11	33	187	3887	1497	195	5786
6	3	11	52	1536	994	161	2764
7	0	4	14	475	509	109	1113
8 AND OVER	0	1	11	230	307	143	692
TOTAL	1283	2112	4574	22778	6064	802	37932

**TABLE 15. NUMBER OF OCCUPIED SELF-CONTAINED FLATS AND NUMBER OF INMATES BY NUMBER OF FLATS IN BLOCK**  
AUSTRALIAN CAPITAL TERRITORY, CENSUS 30 JUNE 1971

	SIZE OF BLOCK					TOTAL	
	1	2	3-8	9-16	17-32		33 +
NUMBER OF SELF CONTAINED FLATS	589	534	1067	1008	670	835	4703
NUMBER OF INMATES	1195	1267	2222	2035	1294	1099	9113

**TABLE 16. NUMBER AND PERCENTAGE DISTRIBUTION OF OCCUPIED PRIVATE DWELLINGS BY NUMBER OF OTHER HOMES**  
URBAN AND RURAL, AUSTRALIAN CAPITAL TERRITORY, CENSUS 30 JUNE 1971

NUMBER OF OTHER HOMES	MAJOR URBAN		OTHER URBAN		RURAL		TOTAL	
	NUMBER	PERCENTAGE	NUMBER	PERCENTAGE	NUMBER	PERCENTAGE	NUMBER	PERCENTAGE
NONE	34699	91.5	0	0.0	759	2.0	35458	93.5
1	2193	5.8	0	0.0	58	0.2	2251	5.9
2	167	0.4	0	0.0	5	0.0	172	0.5
3+	48	0.1	0	0.0	3	0.0	51	0.1
TOTAL	37107	97.8	0	0.0	825	2.2	37932	100.0

**TABLE 17. UNOCCUPIED PRIVATE DWELLINGS BY CLASS BY REASON UNOCCUPIED,** AUSTRALIAN CAPITAL TERRITORY, CENSUS 30 JUNE 1971

REASON UNOCCUPIED,	CLASS OF DWELLING				TOTAL	PROPORTION OF TOTAL
	PRIVATE HOUSE	VILLA UNIT	SELF-CONTAINED FLAT	OTHER PRIVATE		
FOR SALE	193	6	1	0	200	10.7
TO LET	182	9	158	13	362	19.3
NEWLY BUILT	323	4	16	1	344	18.4
VACANT FOR REPAIR	40	0	6	0	46	2.5
HOLIDAY HOME	33	3	1	0	37	2.0
CONDEMNED	12	0	0	0	12	0.6
TEMPORARILY VACANT	557	7	173	7	744	39.7
OTHER REASONS	59	0	6	0	65	3.5
NOT STATED	42	0	22	0	64	3.4
TOTAL	1441	29	383	21	1874	100.0

**TABLE 18. UNOCCUPIED PRIVATE DWELLINGS BY REASON UNOCCUPIED, NUMBERS AND PERCENTAGE DISTRIBUTION, URBAN AND RURAL**  
AUSTRALIAN CAPITAL TERRITORY, CENSUS 30 JUNE 1971

REASON UNOCCUPIED	MAJOR URBAN		OTHER URBAN		RURAL		TOTAL	
	NUMBER	PERCENTAGE	NUMBER	PERCENTAGE	NUMBER	PERCENTAGE	NUMBER	PERCENTAGE
FOR SALE	189	10.1	0	0.0	11	0.6	200	10.7
TO LET	356	19.0	0	0.0	6	0.3	362	19.3
NEWLY BUILT	286	15.3	0	0.0	58	3.1	344	18.4
VACANT FOR REPAIR	42	2.2	0	0.0	4	0.2	46	2.5
HOLIDAY HOME	3	0.2	0	0.0	34	1.8	37	2.0
CONDEMNED	11	0.6	0	0.0	1	0.1	12	0.6
TEMPORARILY VACANT	726	38.7	0	0.0	18	1.0	744	39.7
OTHER REASONS	54	2.9	0	0.0	11	0.6	65	3.5
NOT STATED	61	3.3	0	0.0	3	0.2	64	3.4
TOTAL	1728	92.2	0	0.0	146	7.8	1874	100.0

# 1971 CENSUS OF POPULATION AND HOUSING PUBLICATIONS

Issued by the Commonwealth Bureau of Census and Statistics

Information from the 1971 Census of Population and Housing is in two series of publications :

**Field Count Statements** contain preliminary population figures compiled by field personnel during the taking of the Census and are available free of charge from the Bureau of Census and Statistics in Canberra. These have all been issued and in the list below dates of issue are shown in italics.

No. 1.	Population : States and Territories	<i>October 1971</i>
No. 2.	Population : Principal Urban Centres	<i>April 1972</i>
Population : Local Government Areas and Towns --		
No. 3.	New South Wales	<i>February 1972</i>
No. 4.	Victoria	<i>February 1972</i>
No. 5.	Queensland	<i>February 1972</i>
No. 6.	South Australia	<i>February 1972</i>
No. 7.	Western Australia	<i>February 1972</i>
No. 8.	Tasmania	<i>February 1972</i>
No. 9.	Northern Territory and Australian Capital Territory	<i>December 1971</i>
No. 10.	Population : Commonwealth Electoral Divisions	<i>July 1972</i>

**Bulletins.** Final results of the 1971 Census of Population and Housing are being released in a series of 14 bulletins, seven of which consist of separate parts for States and Territories. The titles are given below with the price (where known so far), with freight cost within Australia in brackets. Bulletins 1 to 5 will be issued early in 1973. The remainder will follow during the year.

## Bulletin 1. SUMMARY OF POPULATION. 25 cents each part (12c)

Part 1. New South Wales	Part 4. South Australia	Part 7. Northern Territory
Part 2. Victoria	Part 5. Western Australia	Part 8. Australian Capital Territory
Part 3. Queensland	Part 6. Tasmania	Part 9. Australia

## Bulletin 2. SUMMARY OF DWELLINGS. 25 cents each part (12c)

Part 1. New South Wales	Part 4. South Australia	Part 7. Northern Territory
Part 2. Victoria	Part 5. Western Australia	Part 8. Australian Capital Territory
Part 3. Queensland	Part 6. Tasmania	Part 9. Australia

## Bulletin 3. DEMOGRAPHIC CHARACTERISTICS. 25 cents each part (12c)

Part 1. New South Wales	Part 4. South Australia	Part 7. Northern Territory
Part 2. Victoria	Part 5. Western Australia	Part 8. Australian Capital Territory
Part 3. Queensland	Part 6. Tasmania	Part 9. Australia

## Bulletin 4. BIRTHPLACE. 25 cents each part (12c)

Part 1. New South Wales	Part 4. South Australia	Part 7. Northern Territory
Part 2. Victoria	Part 5. Western Australia	Part 8. Australian Capital Territory
Part 3. Queensland	Part 6. Tasmania	Part 9. Australia

## Bulletin 5. THE LABOUR FORCE. 25 cents each part (12c)

Part 1. New South Wales	Part 4. South Australia	Part 7. Northern Territory
Part 2. Victoria	Part 5. Western Australia	Part 8. Australian Capital Territory
Part 3. Queensland	Part 6. Tasmania	Part 9. Australia

**Bulletin 6. POPULATION AND DWELLINGS IN LOCAL GOVERNMENT AREAS AND CENTRES**

Part 1. New South Wales	35c (18c)	Part 5. Western Australia	35c (12c)
Part 2. Victoria	35c (18c)	Part 6. Tasmania	35c (12c)
Part 3. Queensland	35c (18c)	Part 7 & 8. Northern Territory and Australian Capital Territory	35c (12c)
Part 4. South Australia	35c (12c)	Part 9. Australia	50c (18c)

**Bulletin 7. CHARACTERISTICS OF THE POPULATION AND DWELLINGS – LOCAL GOVERNMENT AREAS**

Part 1. New South Wales	\$8.00 (65c)	Part 5. Western Australia	\$5.00 (65c)
Part 2. Victoria	\$7.00 (65c)	Part 6. Tasmania	\$2.00 (65c)
Part 3. Queensland	\$6.00 (65c)	Part 7. Northern Territory	50c (18c)
Part 4. South Australia	\$5.50 (65c)	Part 8. Australian Capital Territory	\$2.00 (65c)

**Bulletin 8. CHARACTERISTICS OF THE POPULATION AND DWELLINGS – COMMONWEALTH ELECTORAL DIVISIONS \$4.00 (65c)****Bulletin 9. THE ABORIGINAL POPULATION 40c (18c)****Bulletin 10. FAMILIES AND HOUSEHOLDS****Bulletin 11. FERTILITY****Bulletin 12. GEOGRAPHIC DISTRIBUTION****Bulletin 13. MAPS.** A complete set will be available for \$7.60. Individual maps and prices are listed below.  
(Prices are post-free.)

- General Statistical Division map of Australia. 40c
- General dot distribution map and rainfall belts of Australia. 40c
- Statistical Division map for each State. 40c each
- Capital City Statistical Division maps. 40c each (Hobart 20c)
- The Northern Territory and Urban Darwin. 20c
- Canberra Statistical District and Urban Canberra. 20c
- East Central New South Wales (Newcastle to Wollongong and hinterland). 40c
- Geelong Statistical District and Latrobe Valley. 20c
- New South Wales urban centre map covering : Albury-Wodonga, Condobolin, Kempsey, Orange, Tamworth, Taree, Wagga Wagga. 20c
- Victoria urban centre map covering : Ballarat, Bendigo, Castlemaine, Colac, Koroit, Wonthaggi. 20c
- Queensland urban centre map covering : Bundaberg, Cairns, Gladstone, Gold Coast, Mackay, Maryborough, Mount Isa, Rockhampton, Toowoomba, Townsville. 20c
- South Australia urban centre map covering : Jamestown, Kadina, Moonta, Mount Gambier, Murray Bridge, Port Pirie, Strathalbyn, Victor Harbor, Wallaroo, Whyalla. 20c
- Western Australia urban centre map covering : Albany, Geraldton, Kalgoorlie. 20c
- Tasmanian urban centre map covering Launceston and Devonport/Wynyard area. 20c

**Bulletin 14. CATALOGUE OF 1971 CENSUS TABULATIONS**

**Distribution Arrangements.** The publications listed above may be purchased *through the post or over the counter* from the Deputy Commonwealth Statistician in each State capital (except Perth); *through the post* from Mail Order Sales, Australian Government Publishing Service, P.O. Box 84, Canberra, A.C.T. 2600; and *over the counter* from the A.G.P.S. Book Centres, at 113-115 London Circuit, Canberra City; Bank House, 315 George Street, Sydney, N.S.W.; 347 Swanston Street, Melbourne, Victoria; and the Commonwealth Centre, 1-3 St George's Terrace, Perth, W.A.

Air mail and overseas rates are available on application. Account, standing order or reminder service facilities may be arranged with the Assistant Director, Sales and Distribution, Australian Government Publishing Service.