

Australian Statistical Geography Standard (ASGS) Volume 1 - Queensland Maps

July 2011

**Brian Pink
Australian Statistician**

AUSTRALIAN BUREAU OF STATISTICS

EMBARGO: 11.30AM (CANBERRA TIME) THURS 23 DEC 2010

ABS Catalogue No. 1270.0.55.001

© Commonwealth of Australia 2010

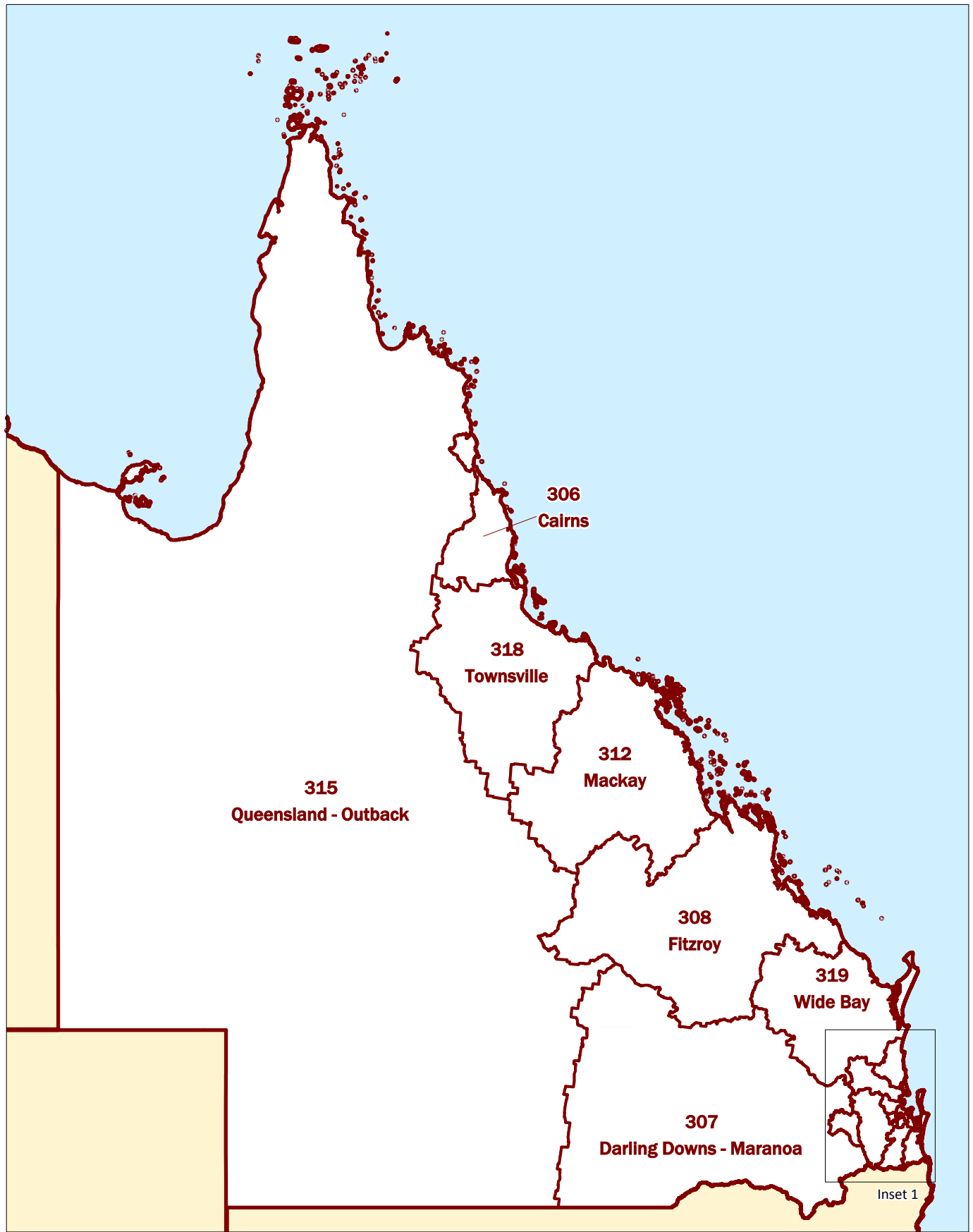
This work is copyright. Apart from any use as permitted under the *Copyright Act 1968*, no part may be reproduced by any process without prior written permission from the Commonwealth. Requests and inquiries concerning reproduction and rights in this publication should be addressed to The Manager, Intermediary Management, Australian Bureau of Statistics, Locked Bag 10, Belconnen ACT 2616, by telephone (02) 6252 6998, fax (02) 6252 7102, or email: <intermediary.management@abs.gov.au>.

In all cases the ABS must be acknowledged as the source when reproducing or quoting any part of an ABS publication or other product.

Produced by the Australian Bureau of Statistics

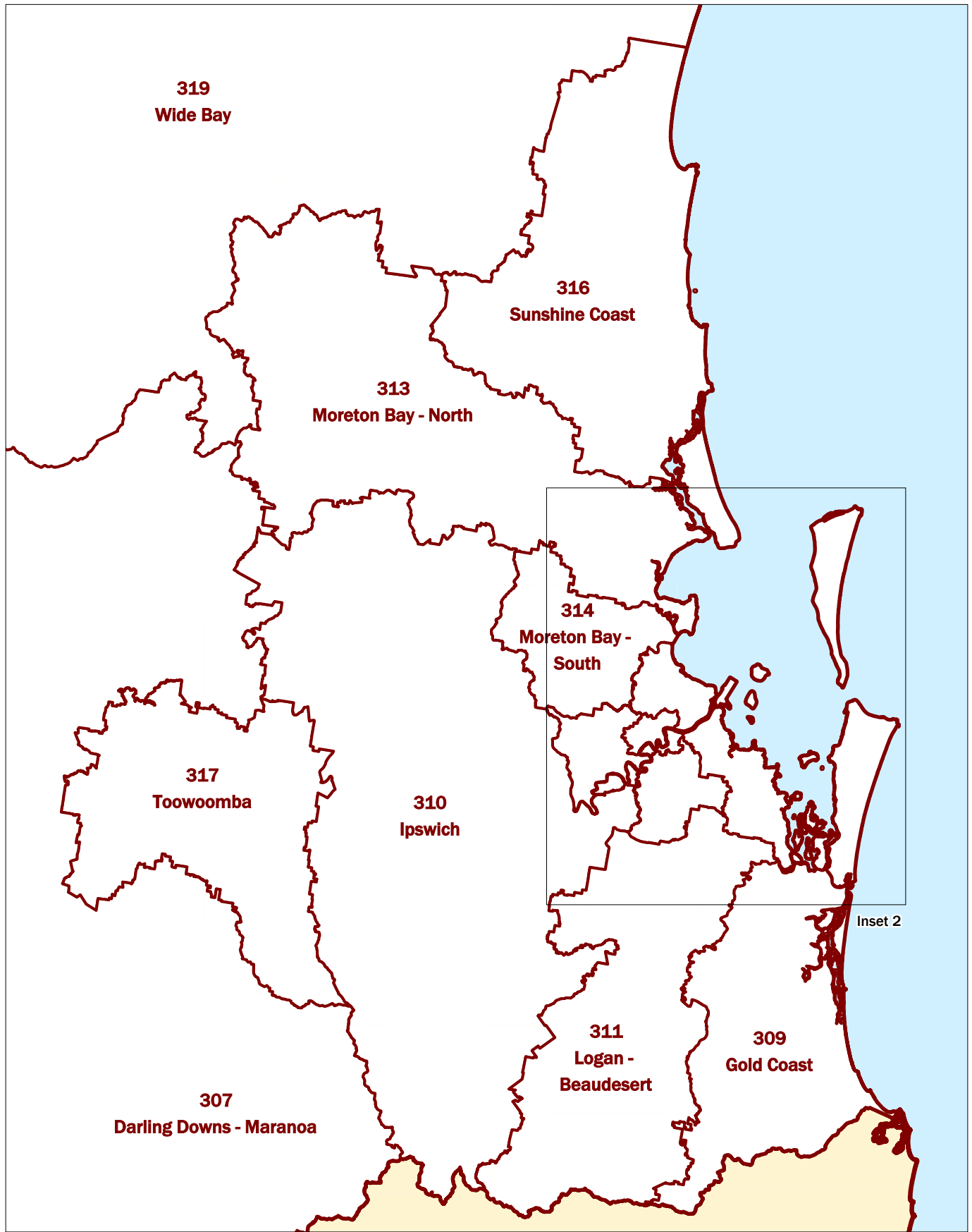
INQUIRIES

- For further information about these and related statistics, contact the National Information and Referral Service on 1300 135 070.

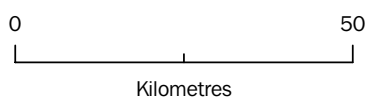



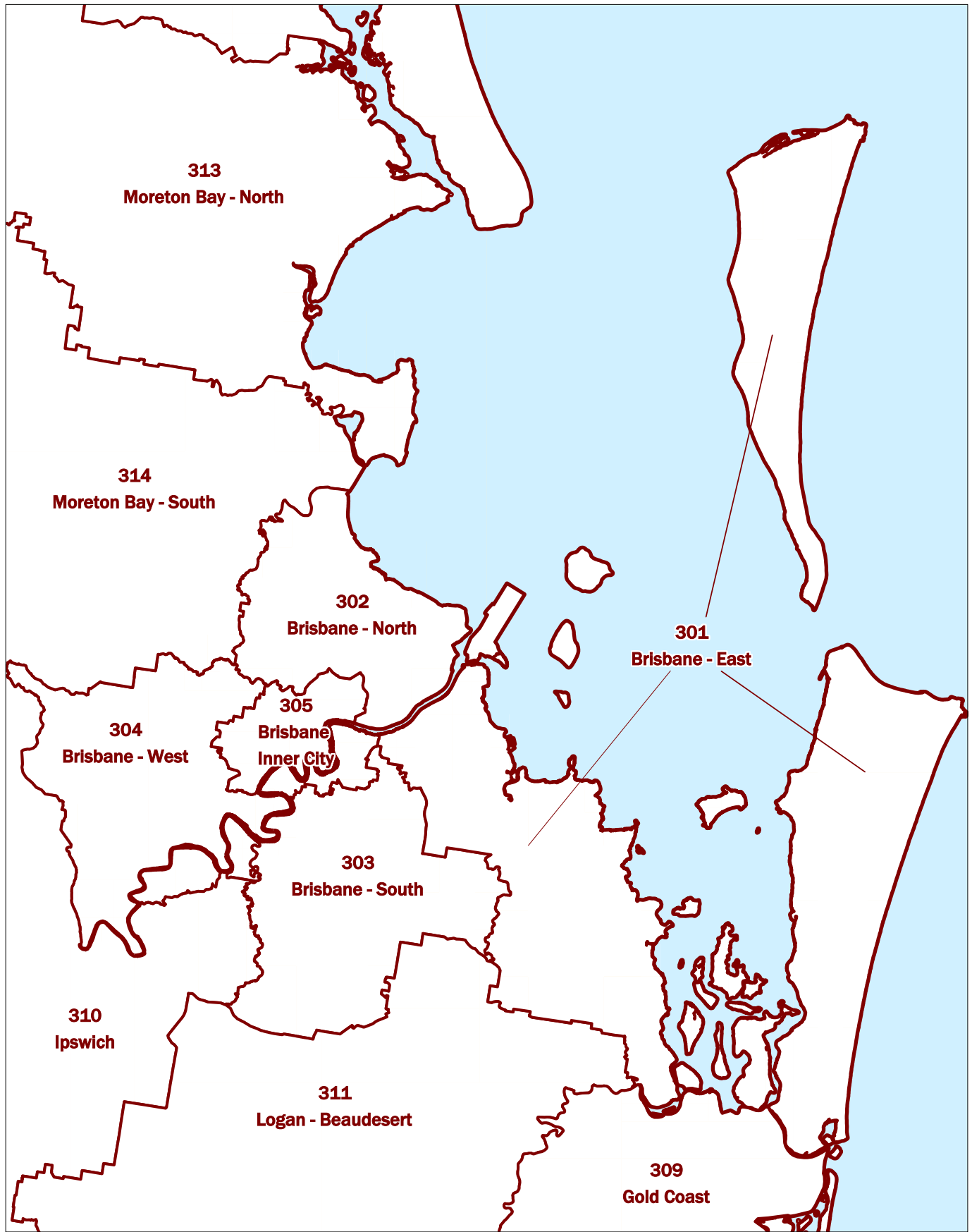
Statistical Area 4
**306
Cairns**

0 400
Kilometres



Statistical Area 4 **310 Ipswich**







Statistical Area 3


30101 Capalaba

301

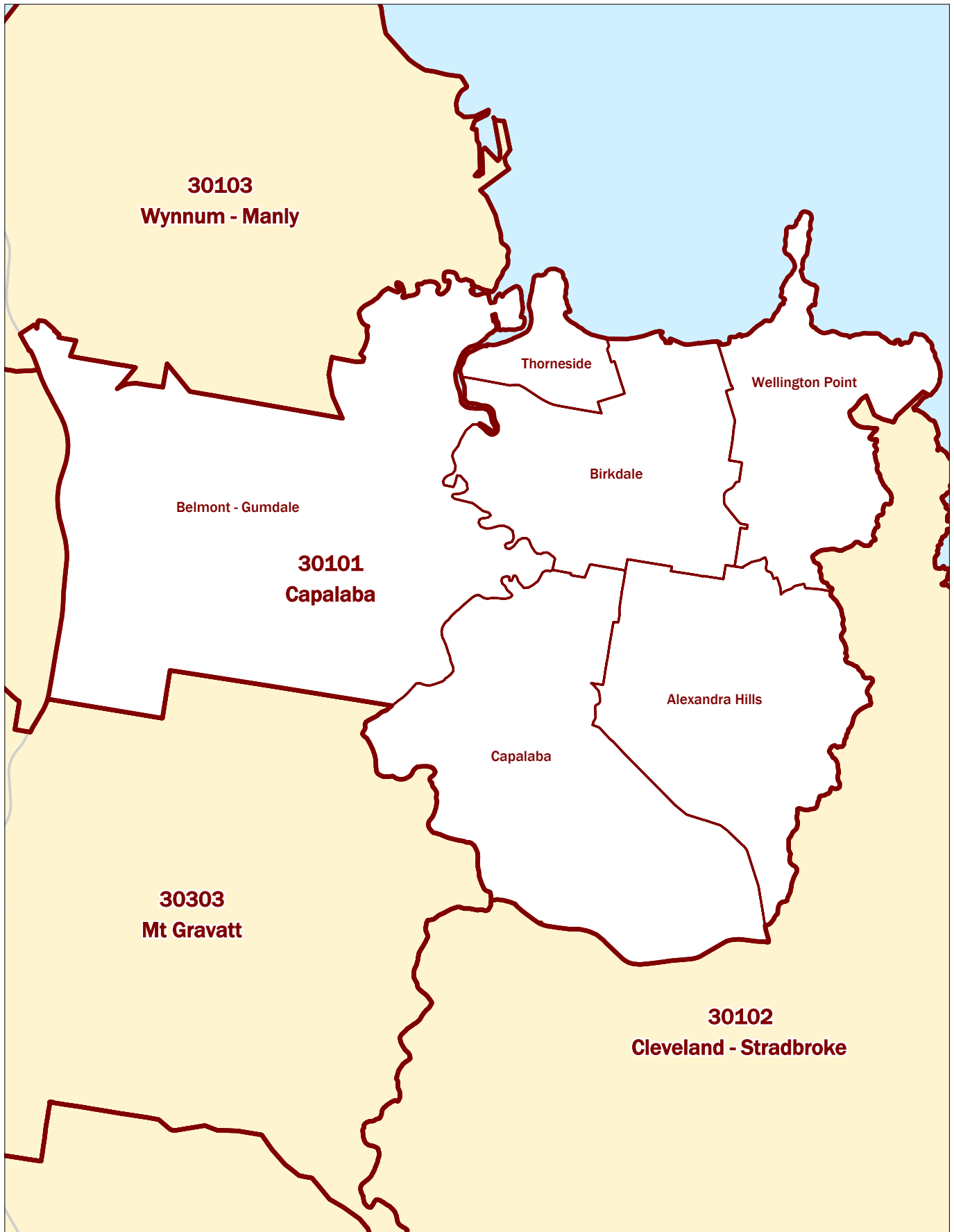
Statistical Area 4

Brisbane - East

0 10



Kilometres



Statistical Area 2

Thorneside

30101
Capalaba

0

4

Statistical Area 3

Kilometres

Major Roads



Statistical Area 2

Ormiston

30102

Statistical Area 3

Cleveland - Stradbroke



Kilometres

Major Roads



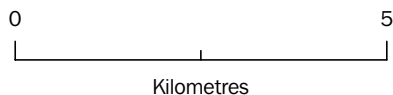
Statistical Area 2

Tingalpa

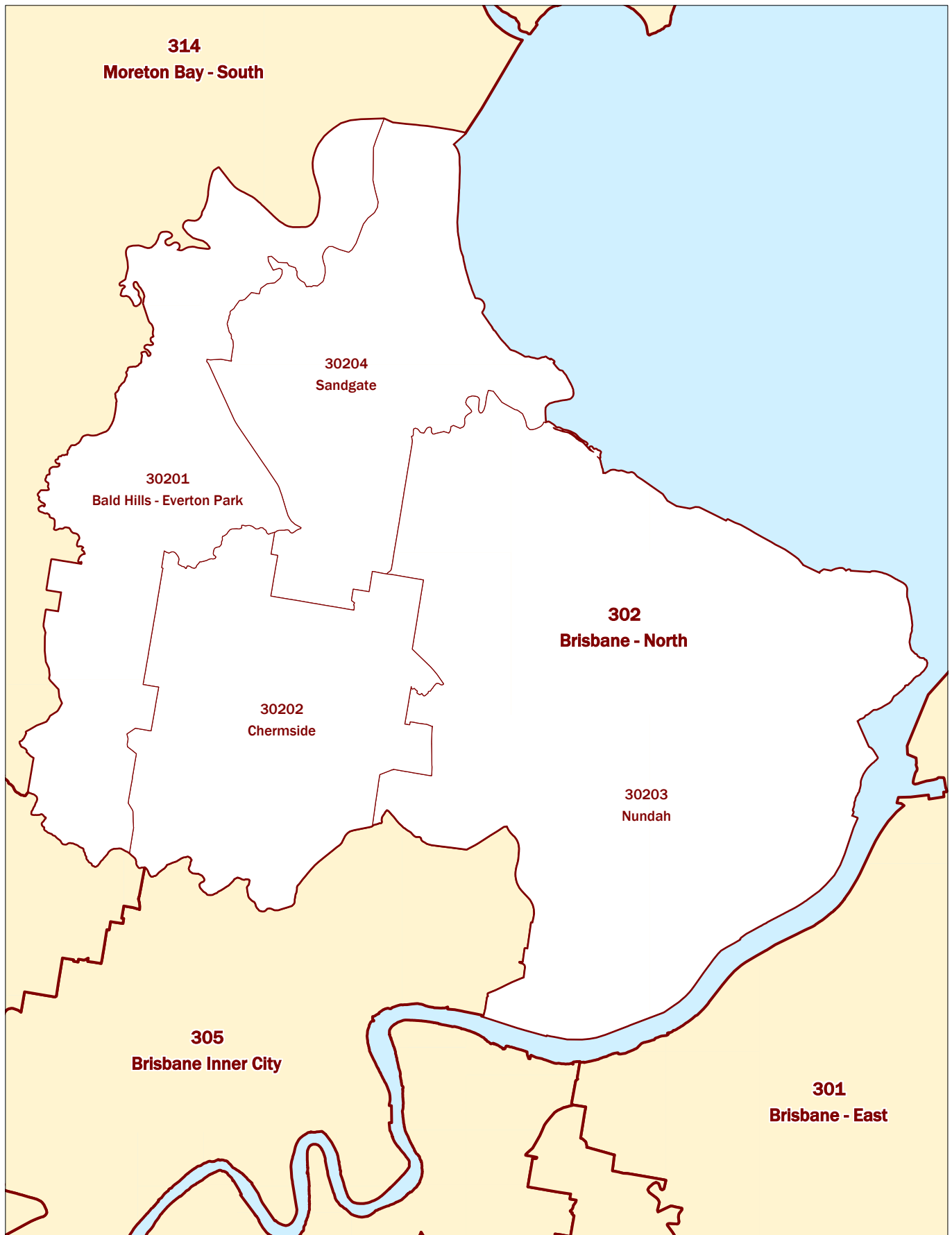
30103

Statistical Area 3

Wynnum - Manly



Major Roads



Statistical Area 3

30203 Nundah

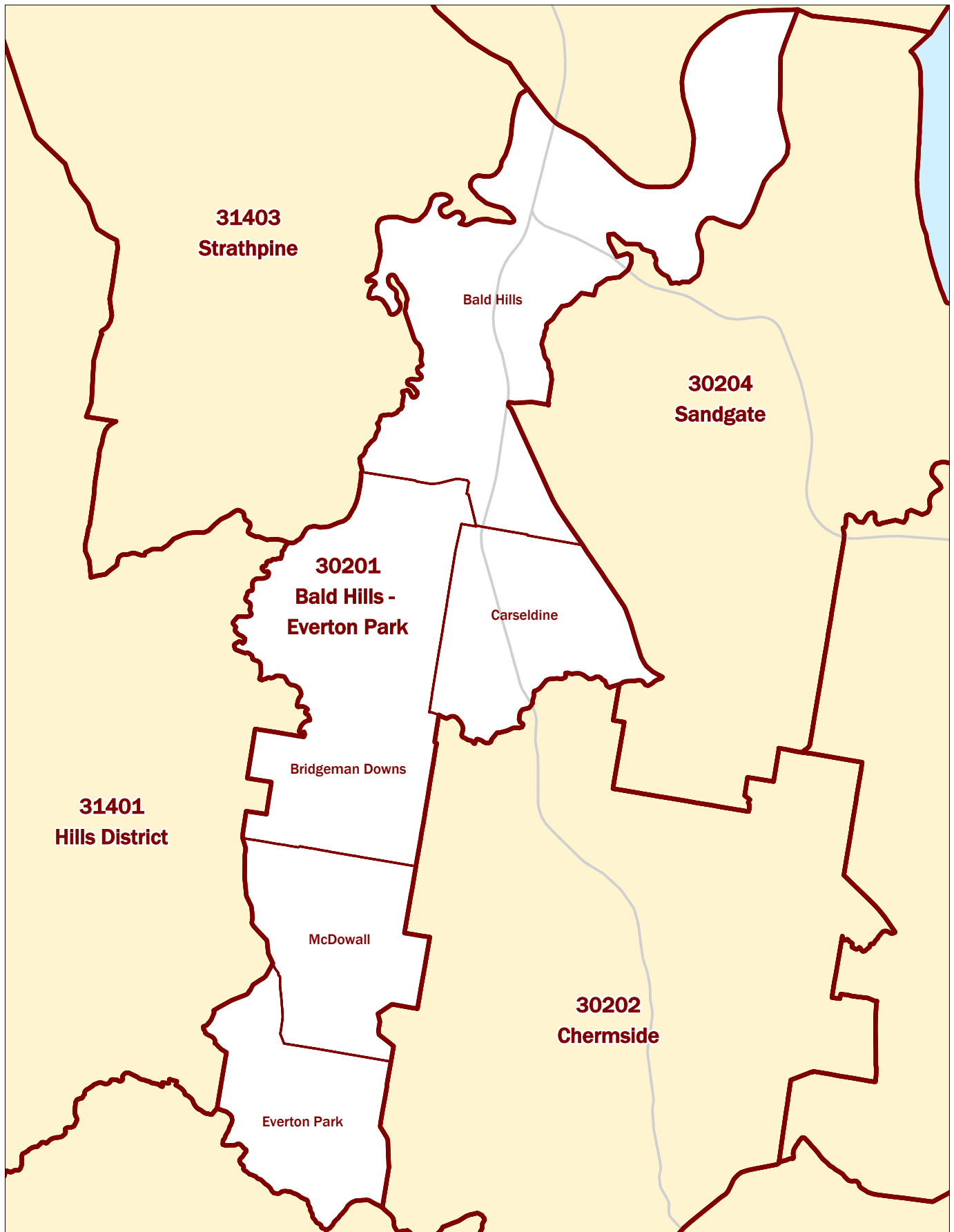


302

Statistical Area 4

Brisbane - North

Kilometres



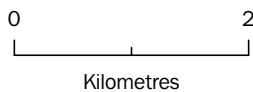
Statistical Area 2

Bald Hills

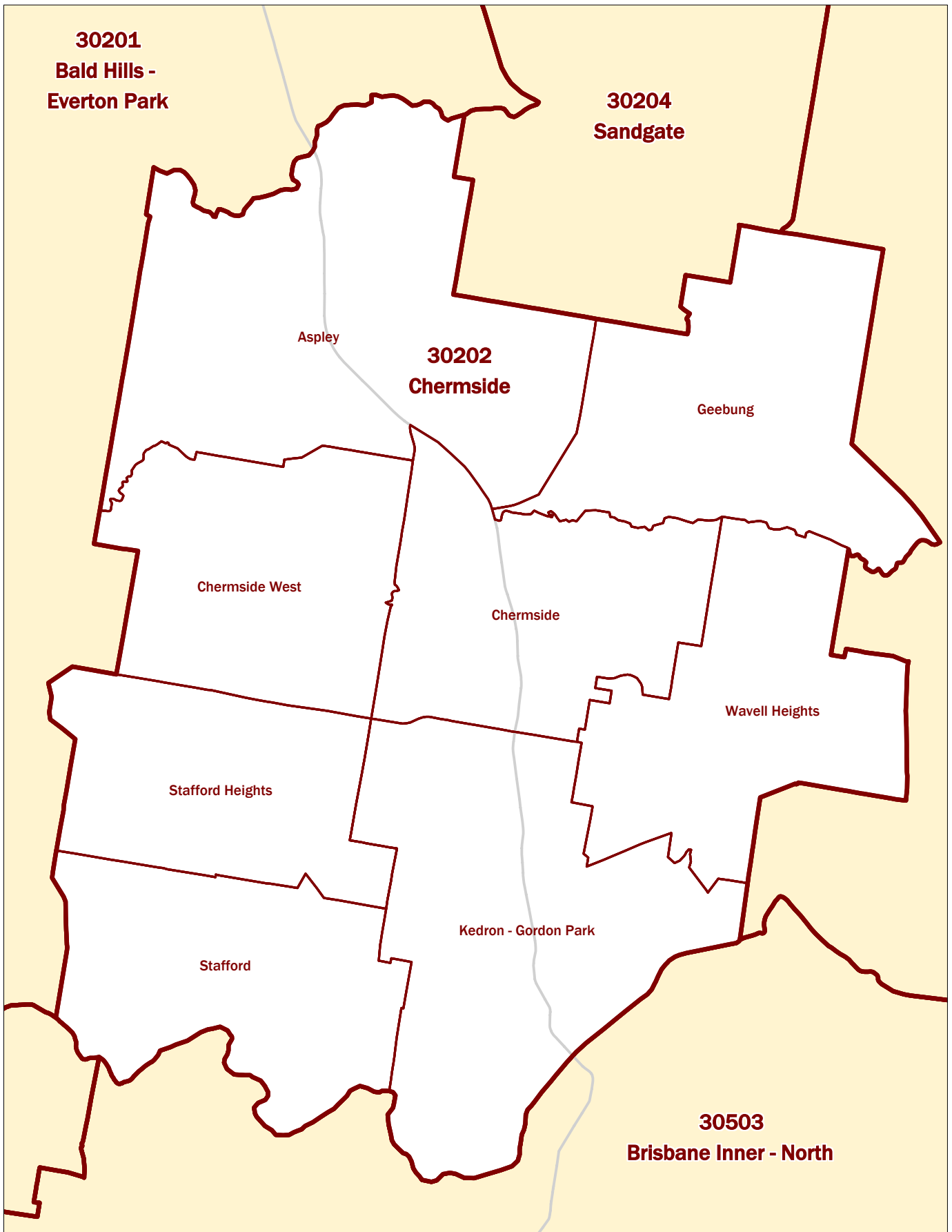
30201

Statistical Area 3

Bald Hills - Everton Park



Major Roads



Statistical Area 2

Geebung

Statistical Area 3

30202

Chermside

0

2

Kilometres

Major Roads



Statistical Area 2

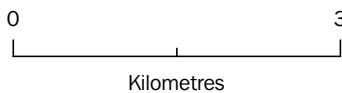
Boondall

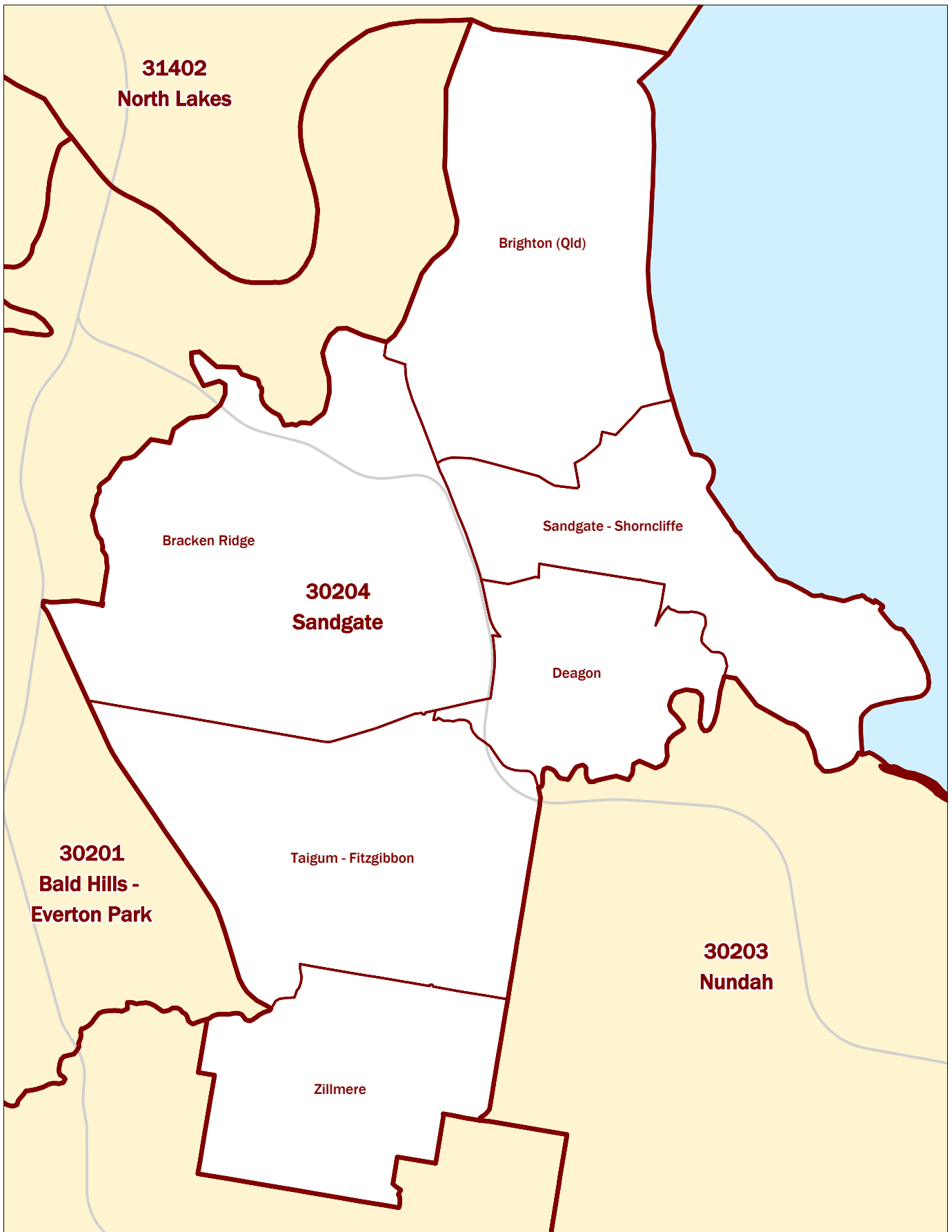
30203

Statistical Area 3

Nundah

Major Roads

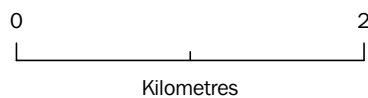




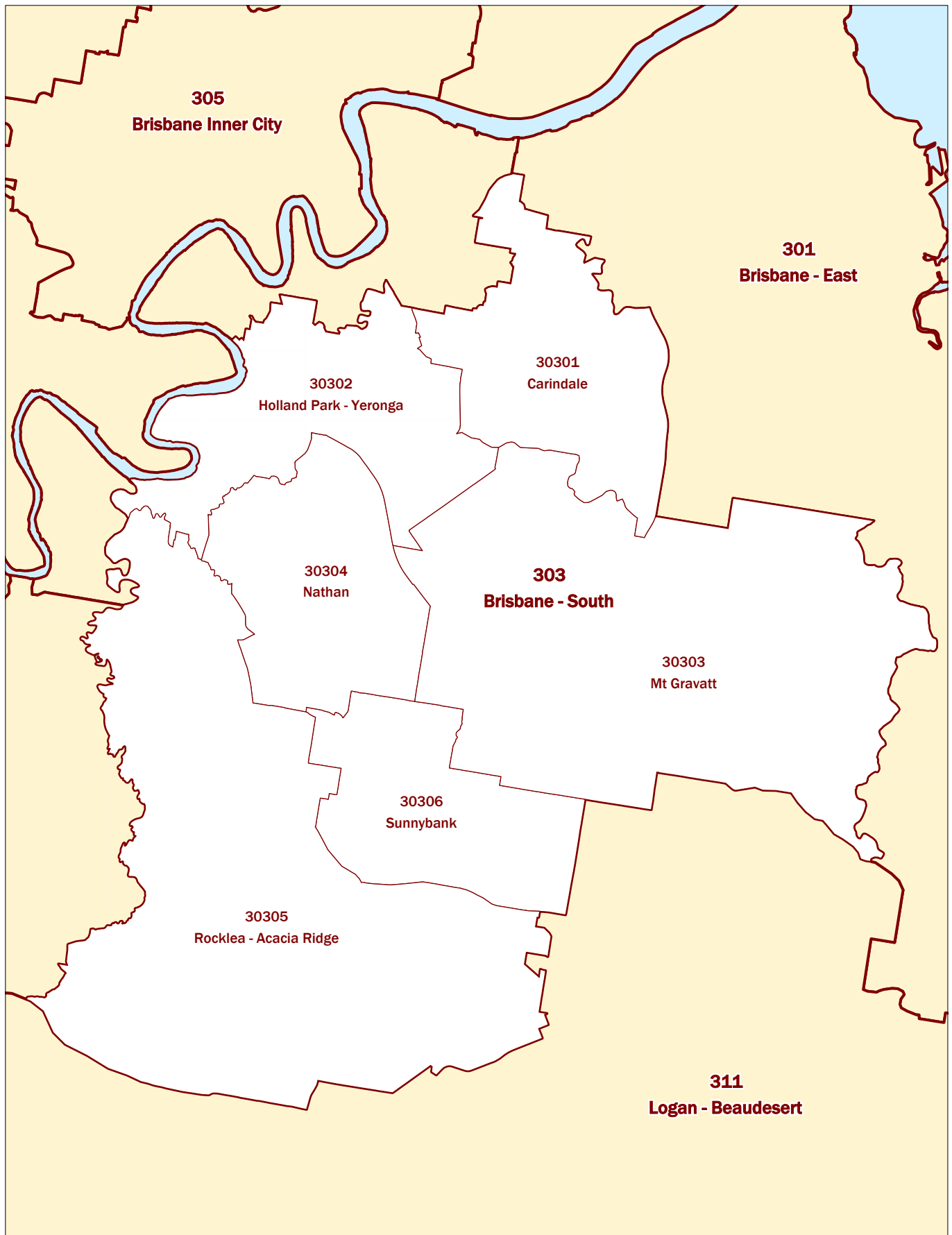
Statistical Area 2

Statistical Area 3

Major Roads



Based on ASGS 2011
© Commonwealth of Australia, 2010



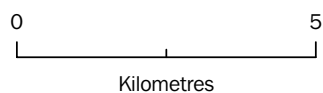
Statistical Area 3

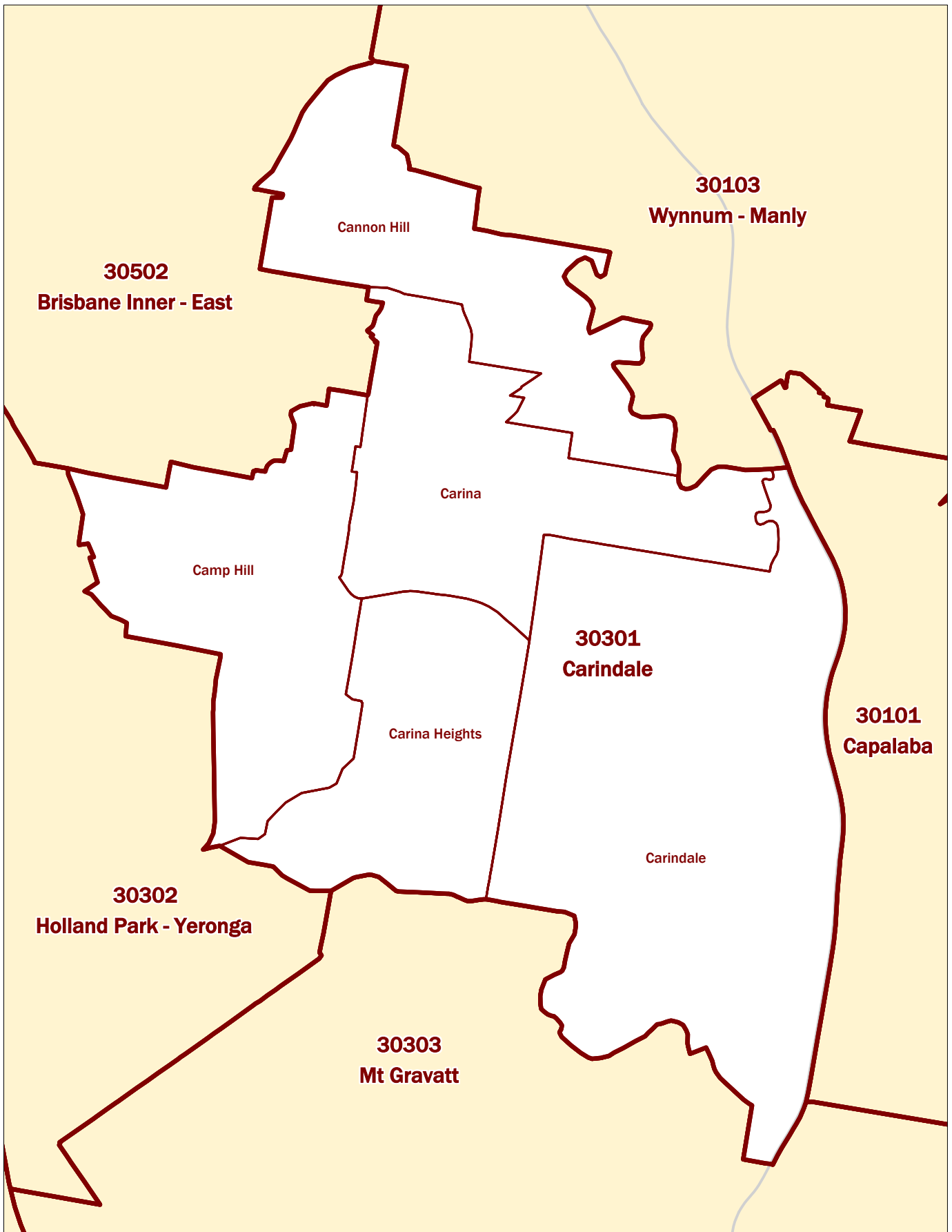
30304 Nathan

303

Statistical Area 4

Brisbane - South

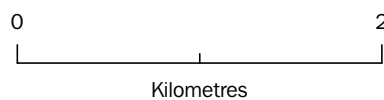
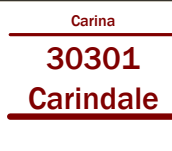


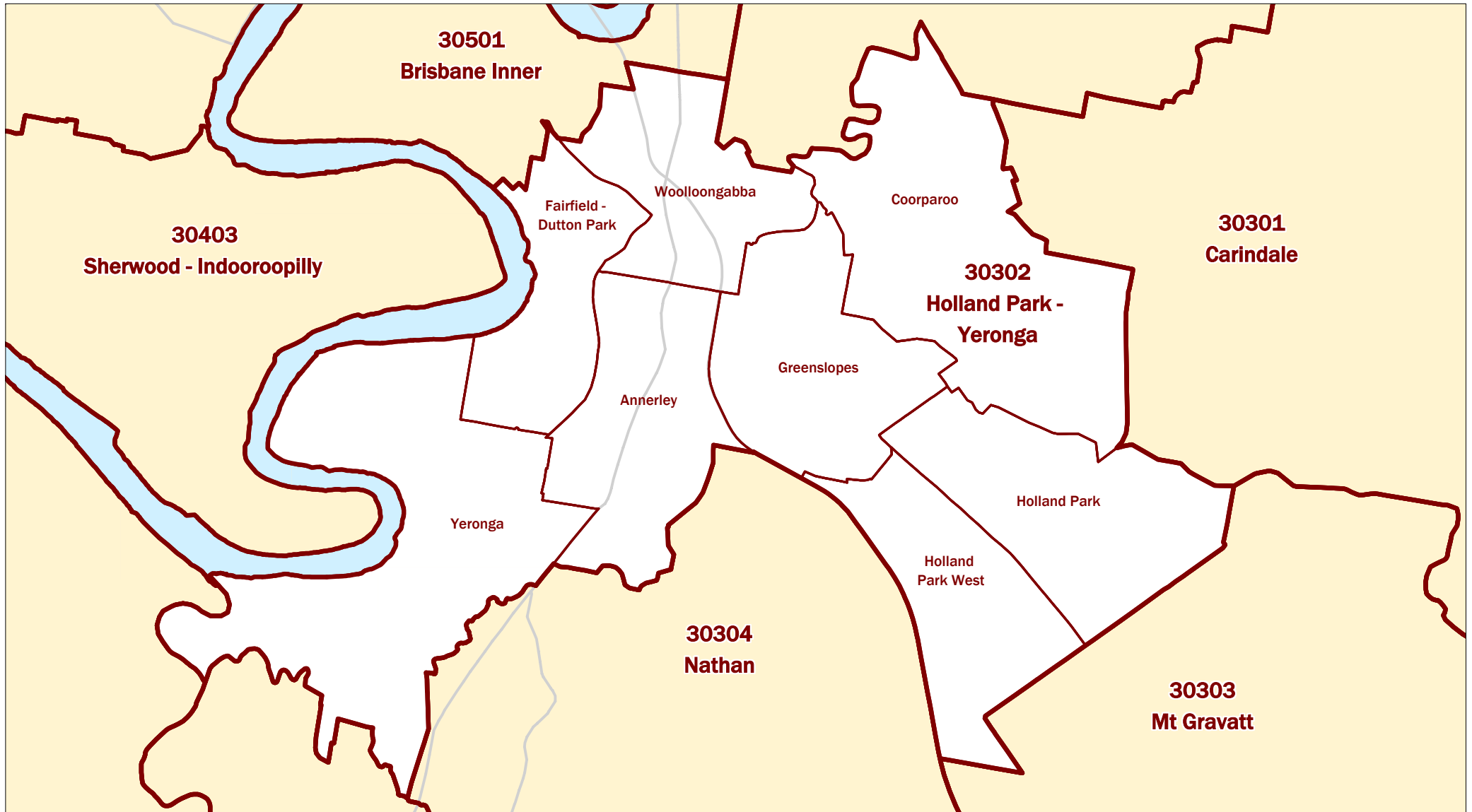


Statistical Area 2

Statistical Area 3

Major Roads





Statistical Area 2

Greenslopes

30302

Statistical Area 3

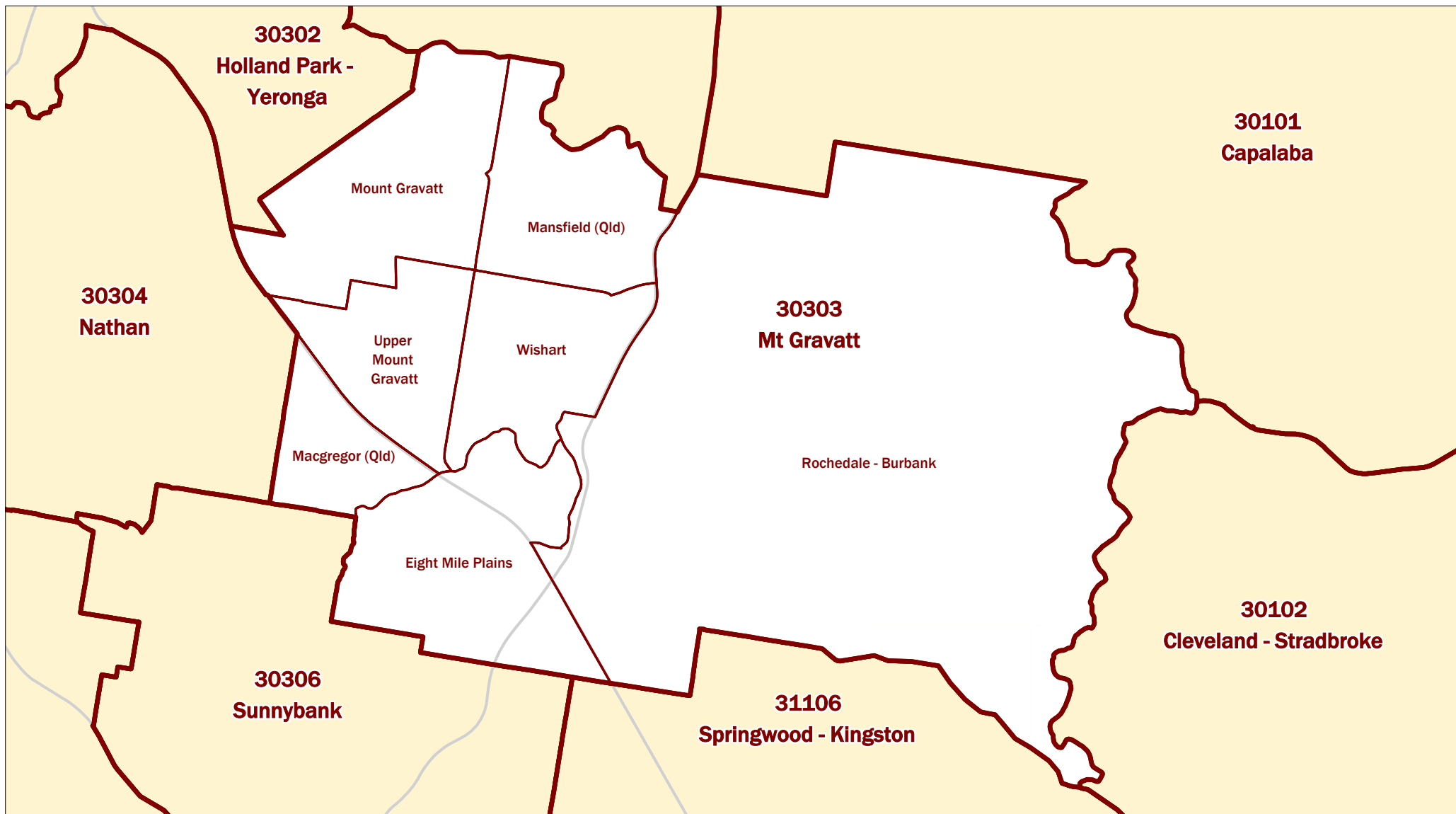
Holland Park - Yeronga

Major Roads

0

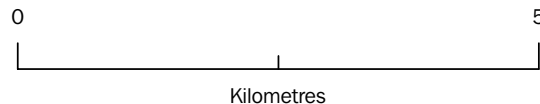
4

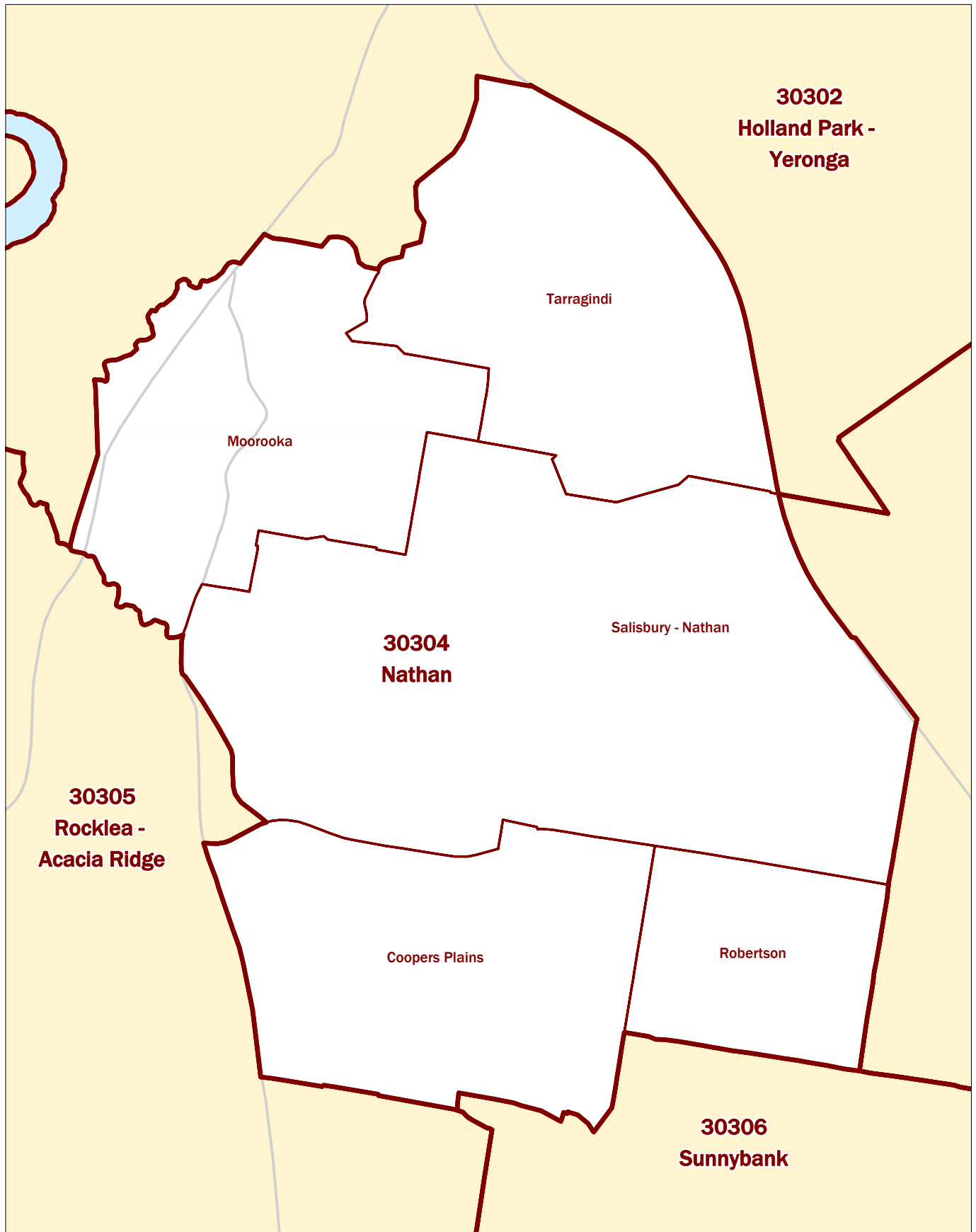
Kilometres



Statistical Area 2
Statistical Area 3
Major Roads

Wishart
30303
Mt Gravatt





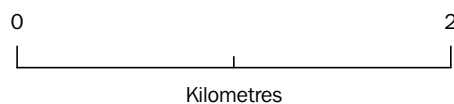
Statistical Area 2

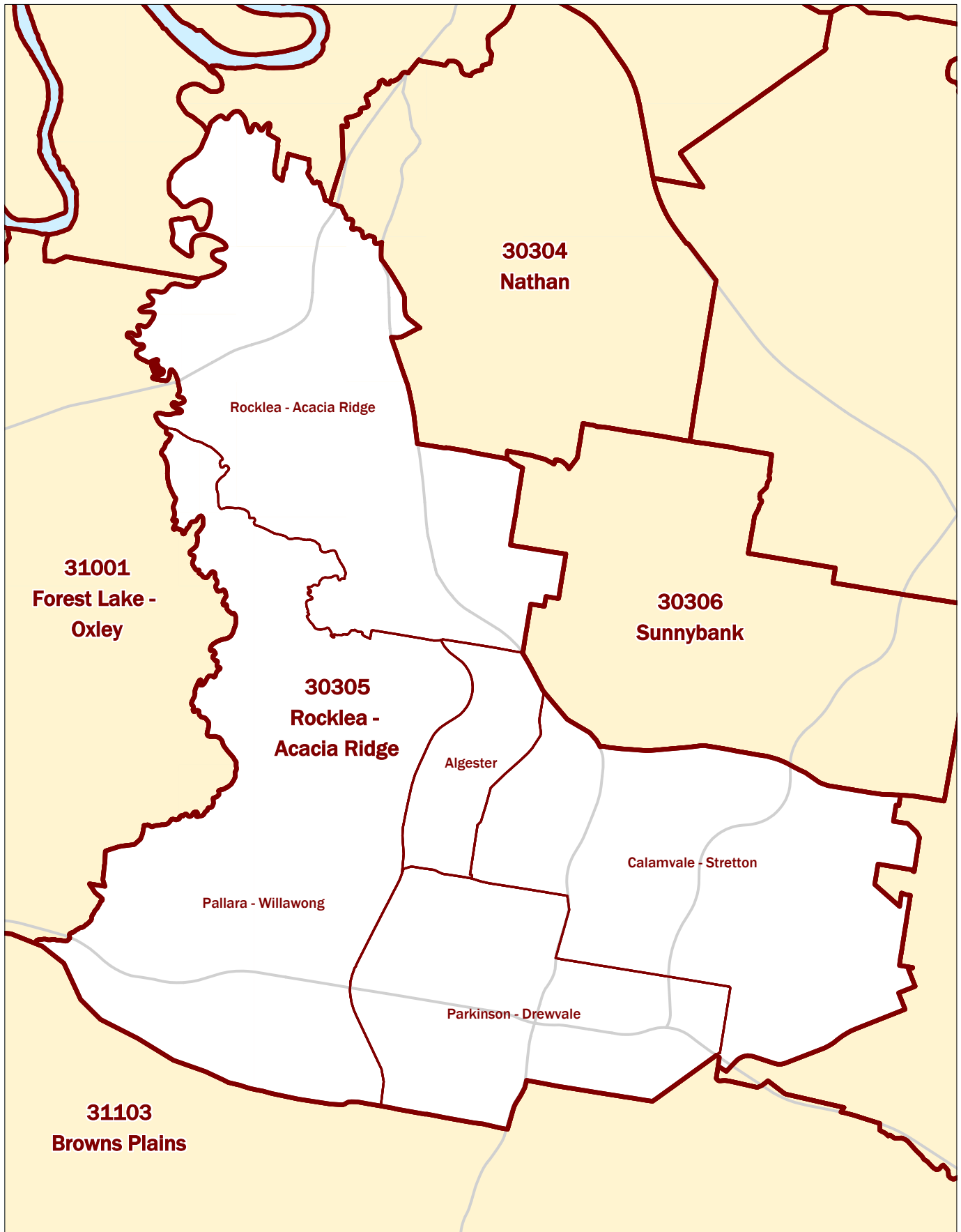
Moorooka

Statistical Area 3

**30304
Nathan**

Major Roads





Statistical Area 2

Algeria

30305

Statistical Area 3

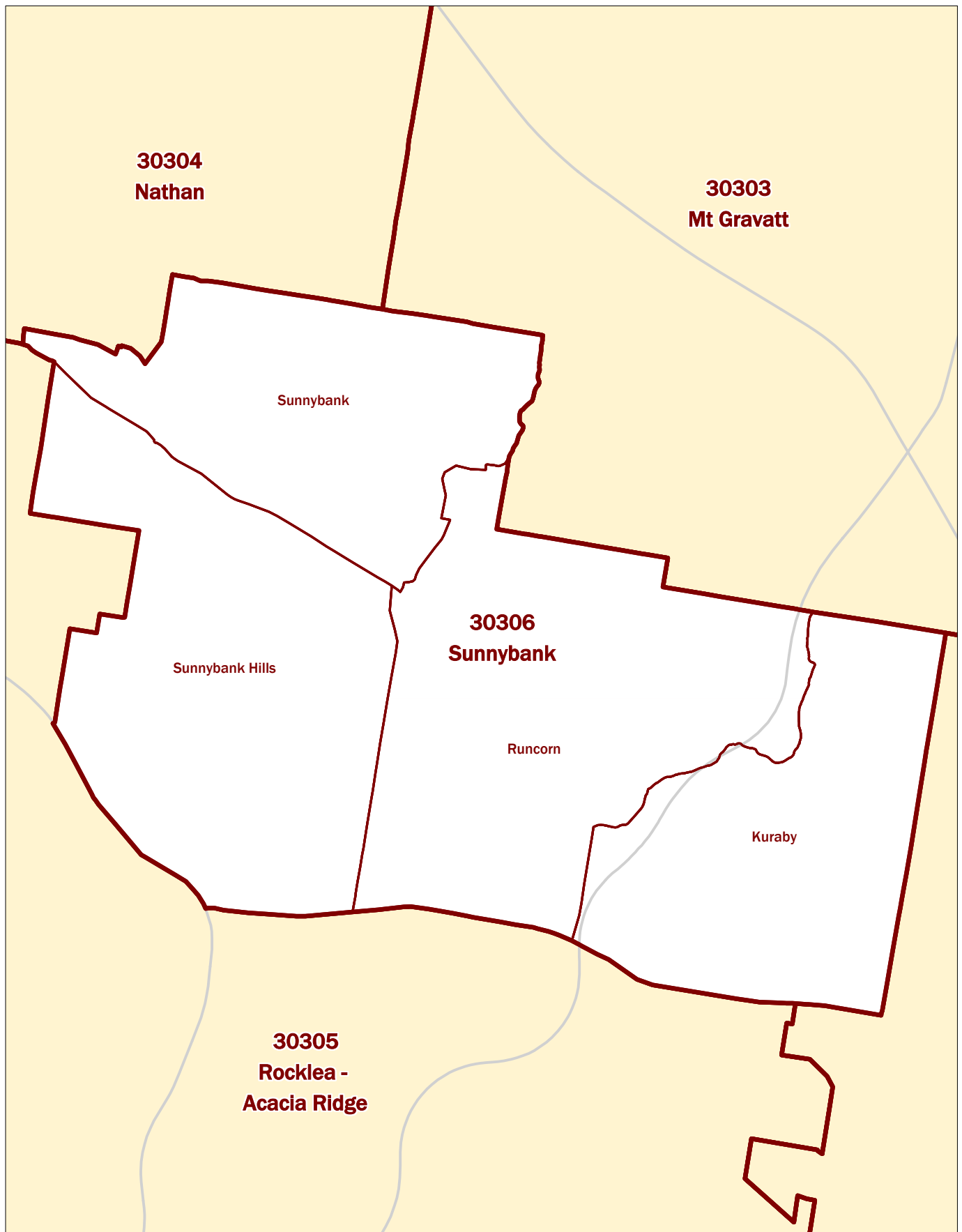
Rocklea - Acacia Ridge

Major Roads

0

4

Kilometres

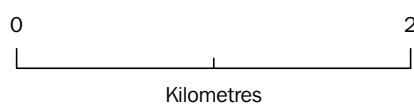


Statistical Area 2

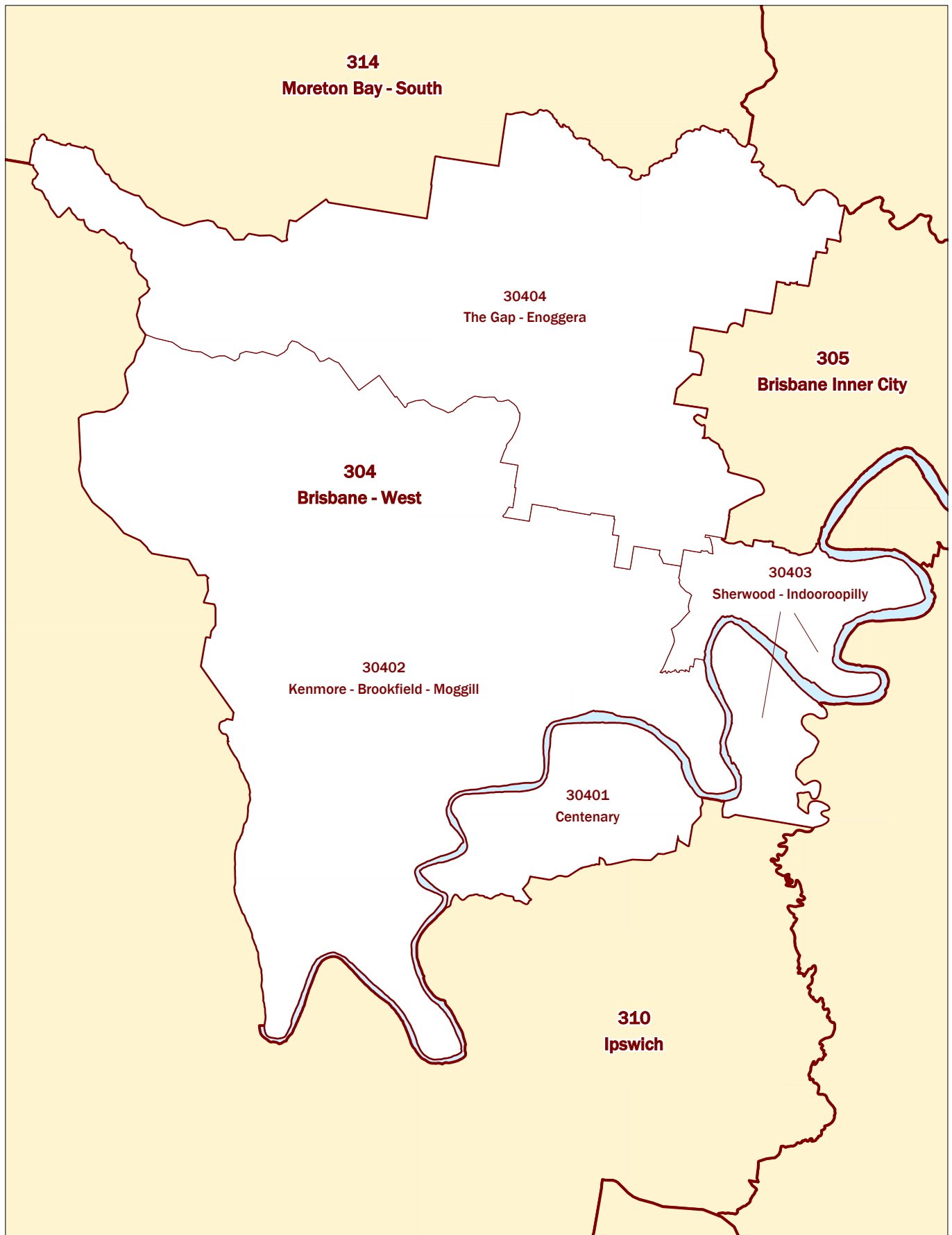
Statistical Area 3

Major Roads

Kuraby
30306
Sunnybank



Based on ASGS 2011
© Commonwealth of Australia, 2010



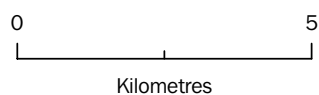
Statistical Area 3

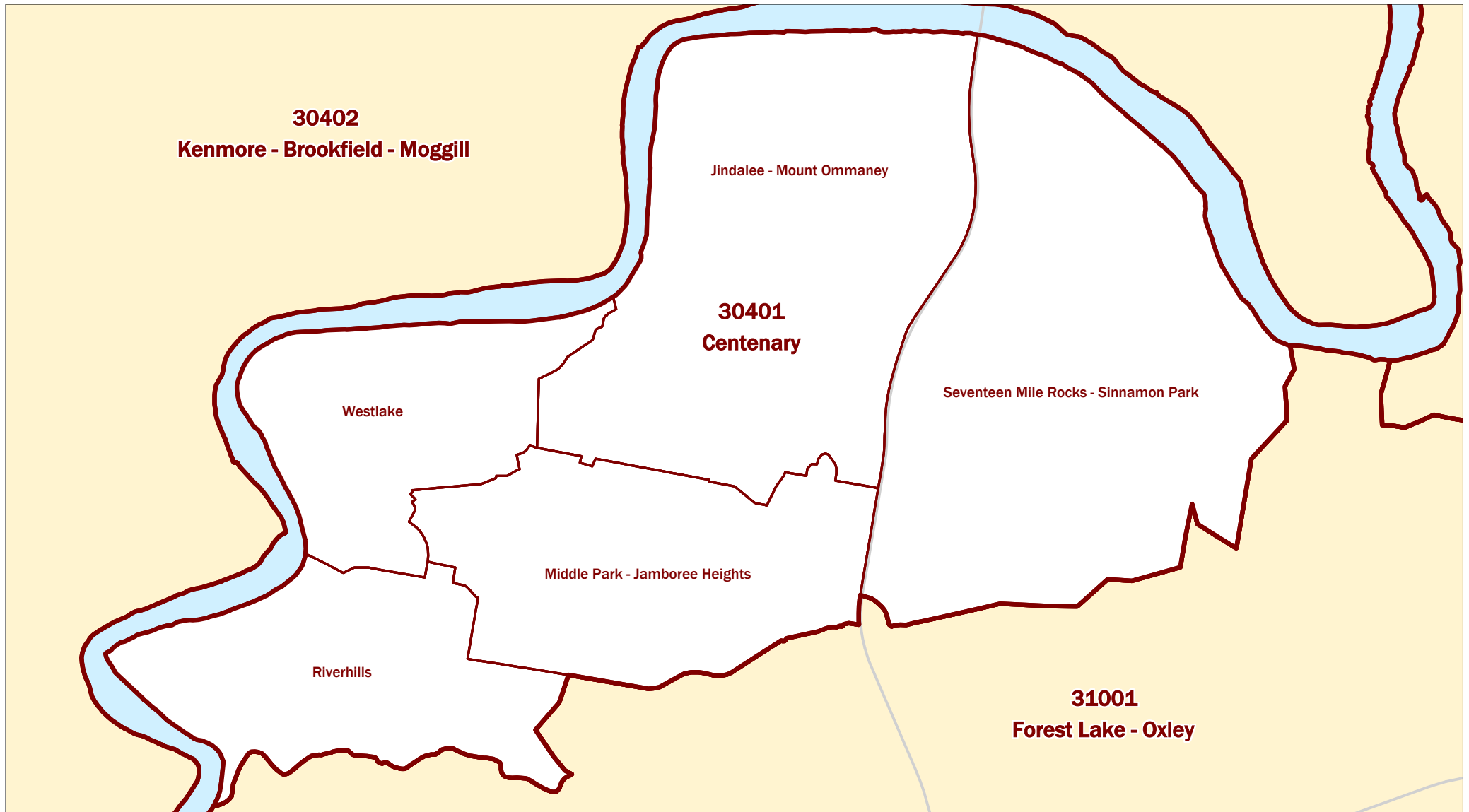
30401 Centenary

304

Statistical Area 4

Brisbane - West





Statistical Area 2

Riverhills

30401

Statistical Area 3

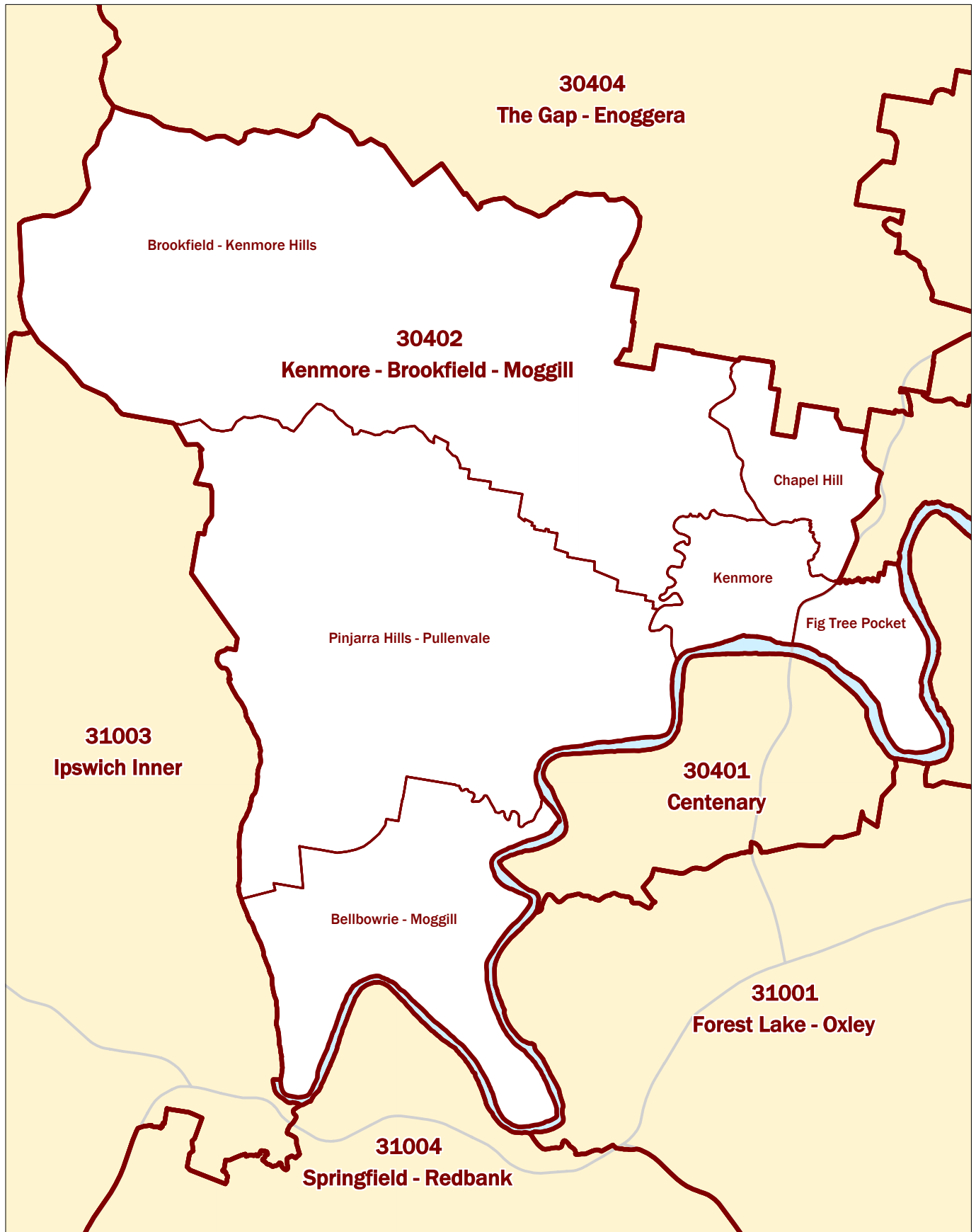
Centenary

Major Roads

0

2

Kilometres



Statistical Area 2

Chapel Hill

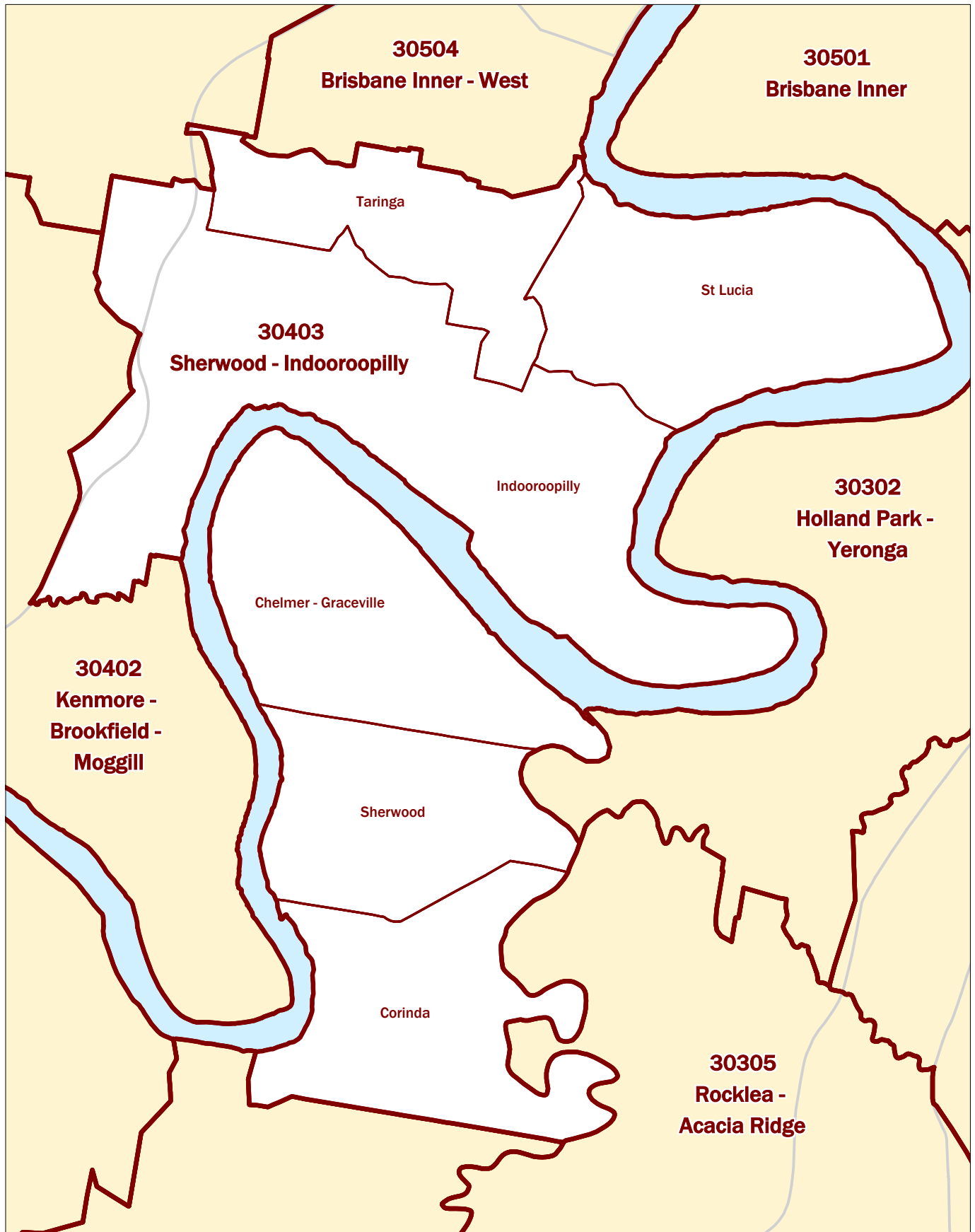
30402

Statistical Area 3

Kenmore - Brookfield - Moggill

Major Roads





Statistical Area 2

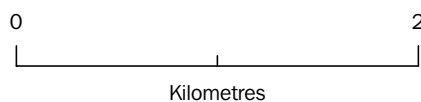
St Lucia

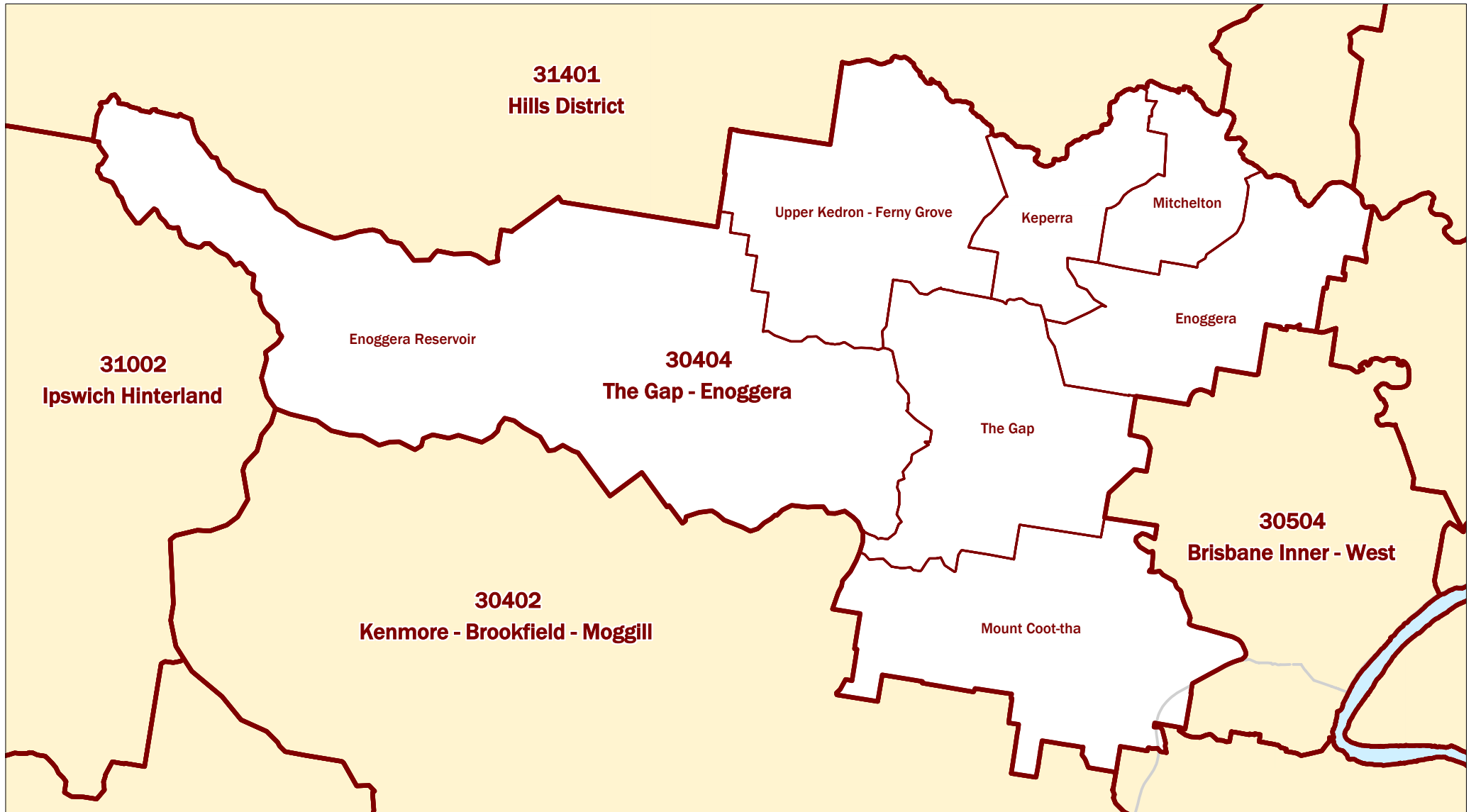
30403

Statistical Area 3

Sherwood - Indooroopilly

Major Roads



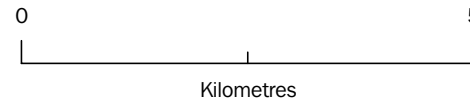


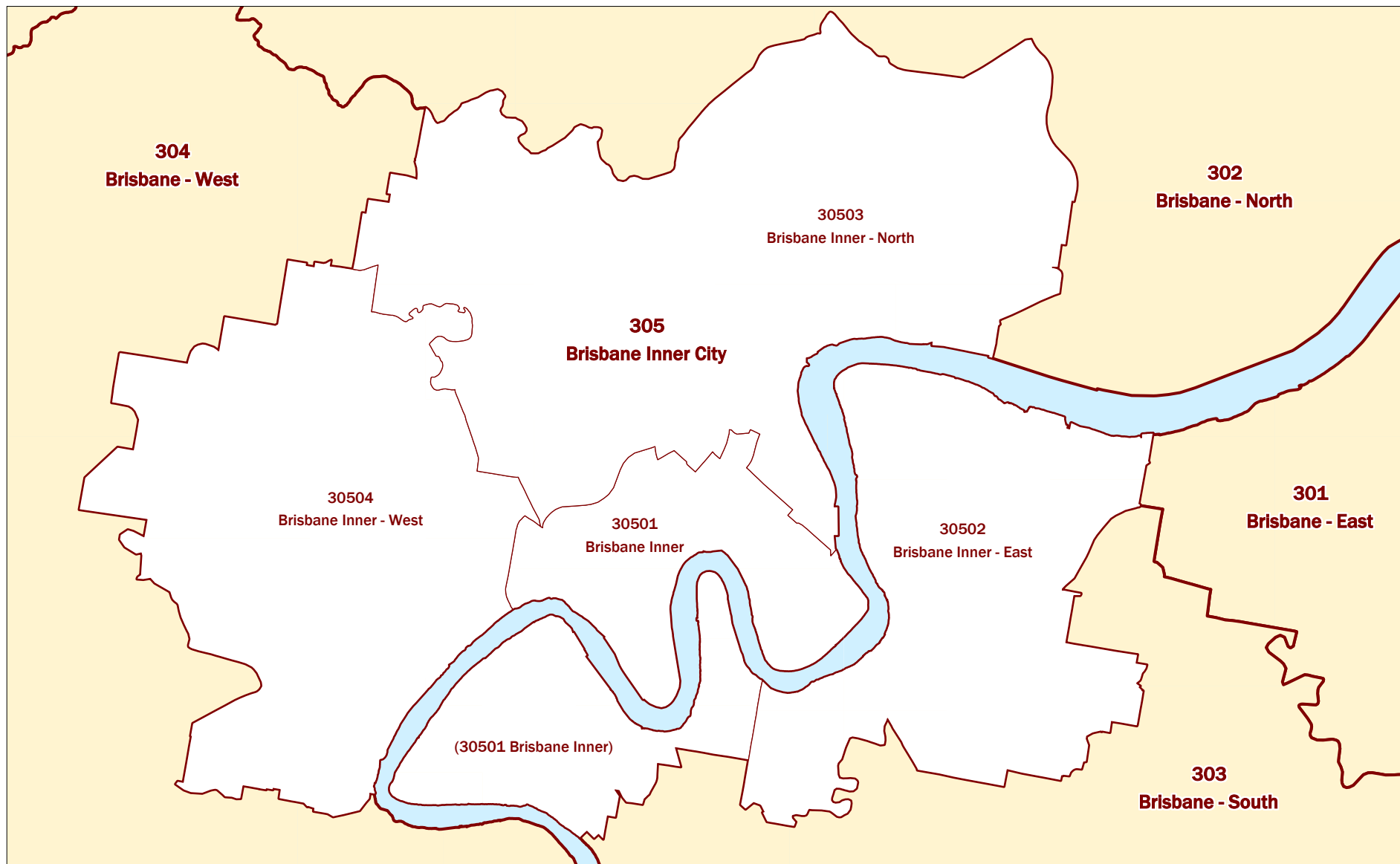
Statistical Area 2

Statistical Area 3

Major Roads

Mount Coot-tha
30404
The Gap - Enoggera



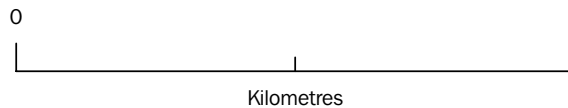


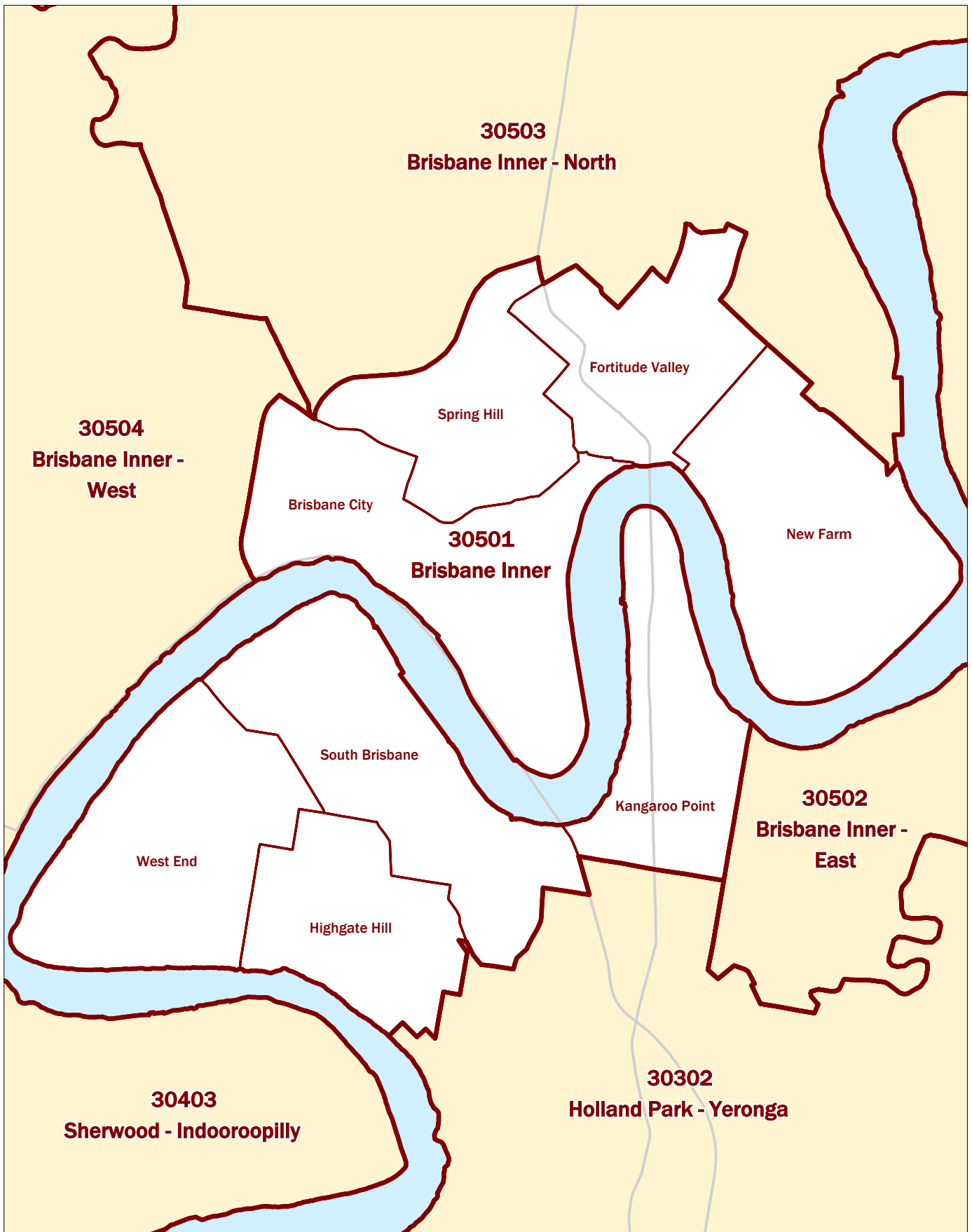
Statistical Area 3

30501 Brisbane Inner

Statistical Area 4

305
Brisbane Inner City



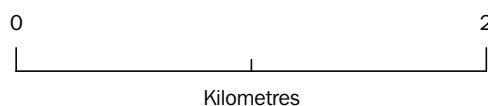


Statistical Area 2

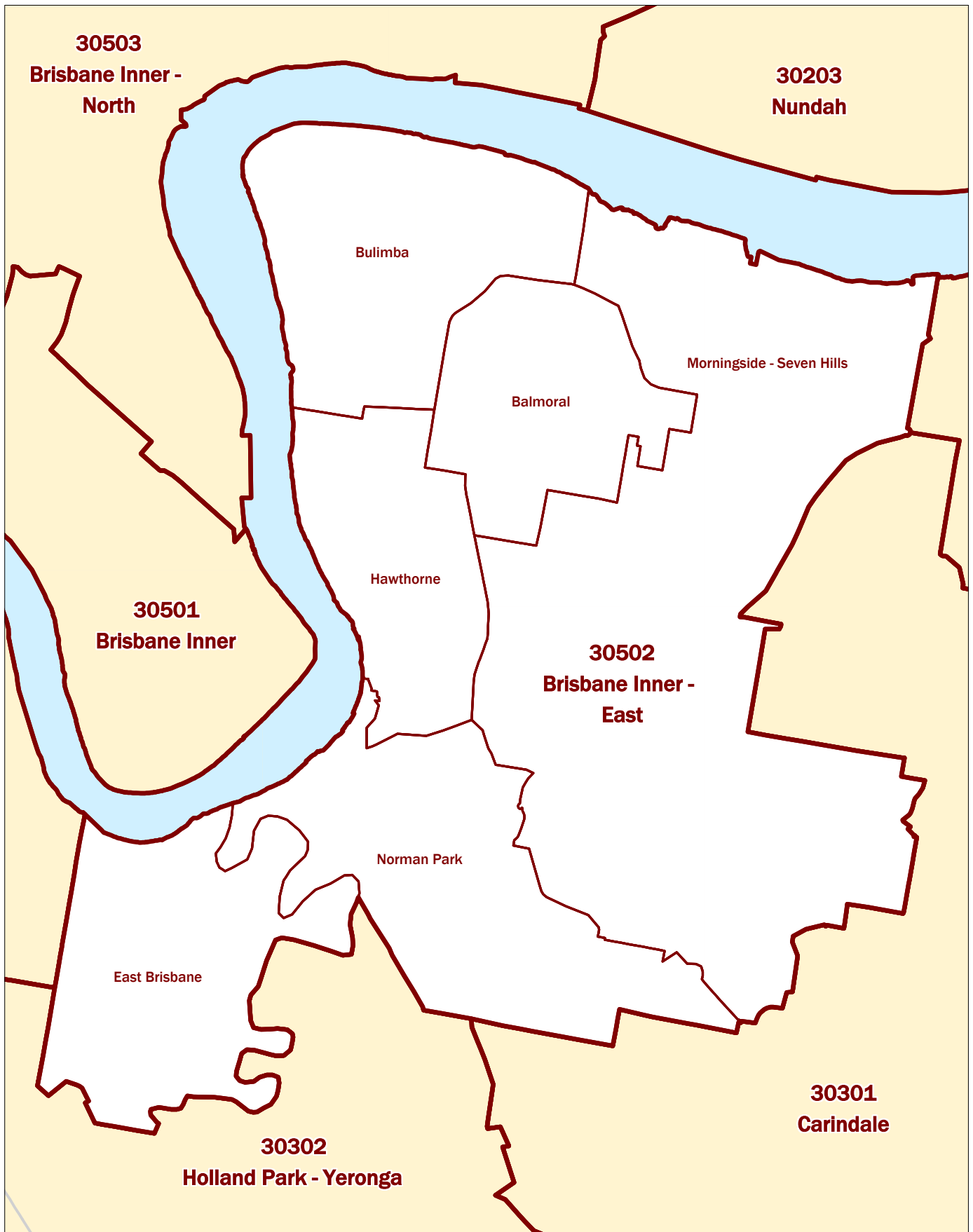
Statistical Area 3

Major Roads

New Farm
30501
Brisbane Inner



Based on ASGS 2011
 © Commonwealth of Australia, 2010



Statistical Area 2

Bulimba

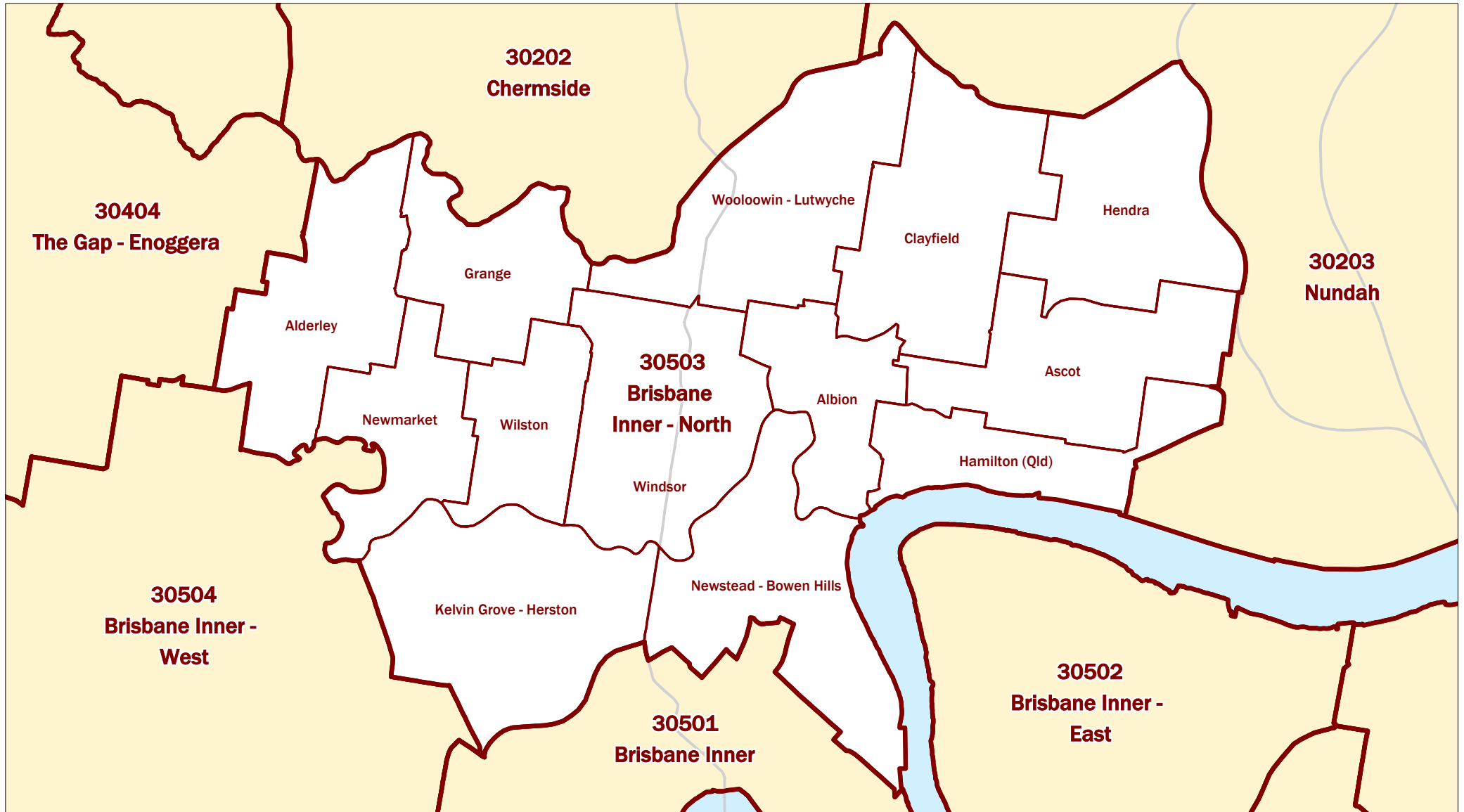
30502

Statistical Area 3

Brisbane Inner - East

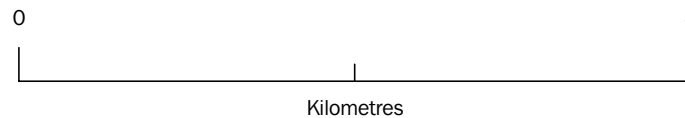
Major Roads

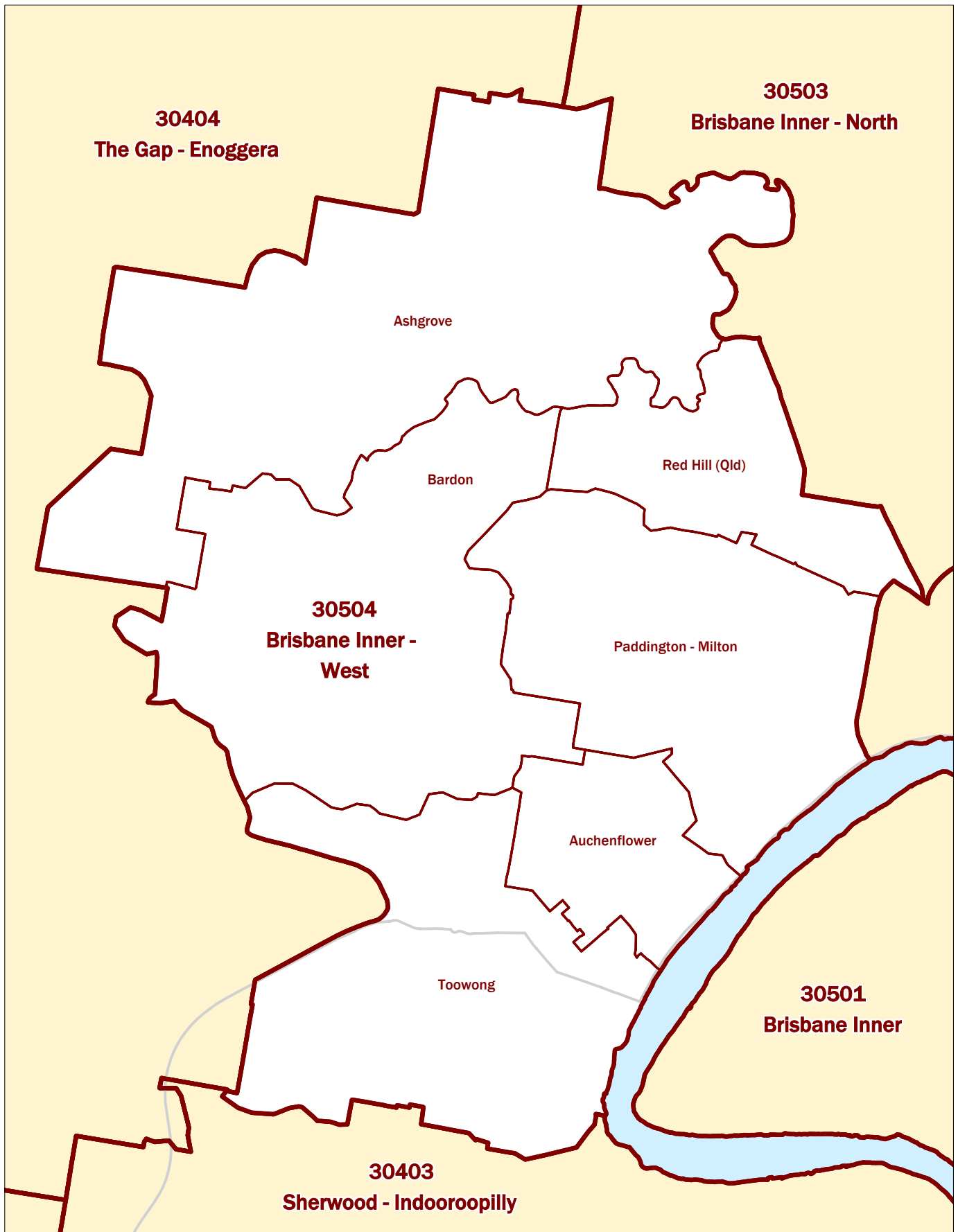




Statistical Area 2
Statistical Area 3
Major Roads

Hendra
30503
Brisbane Inner - North





Statistical Area 2

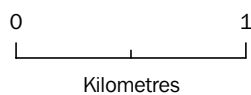
Auchenflower

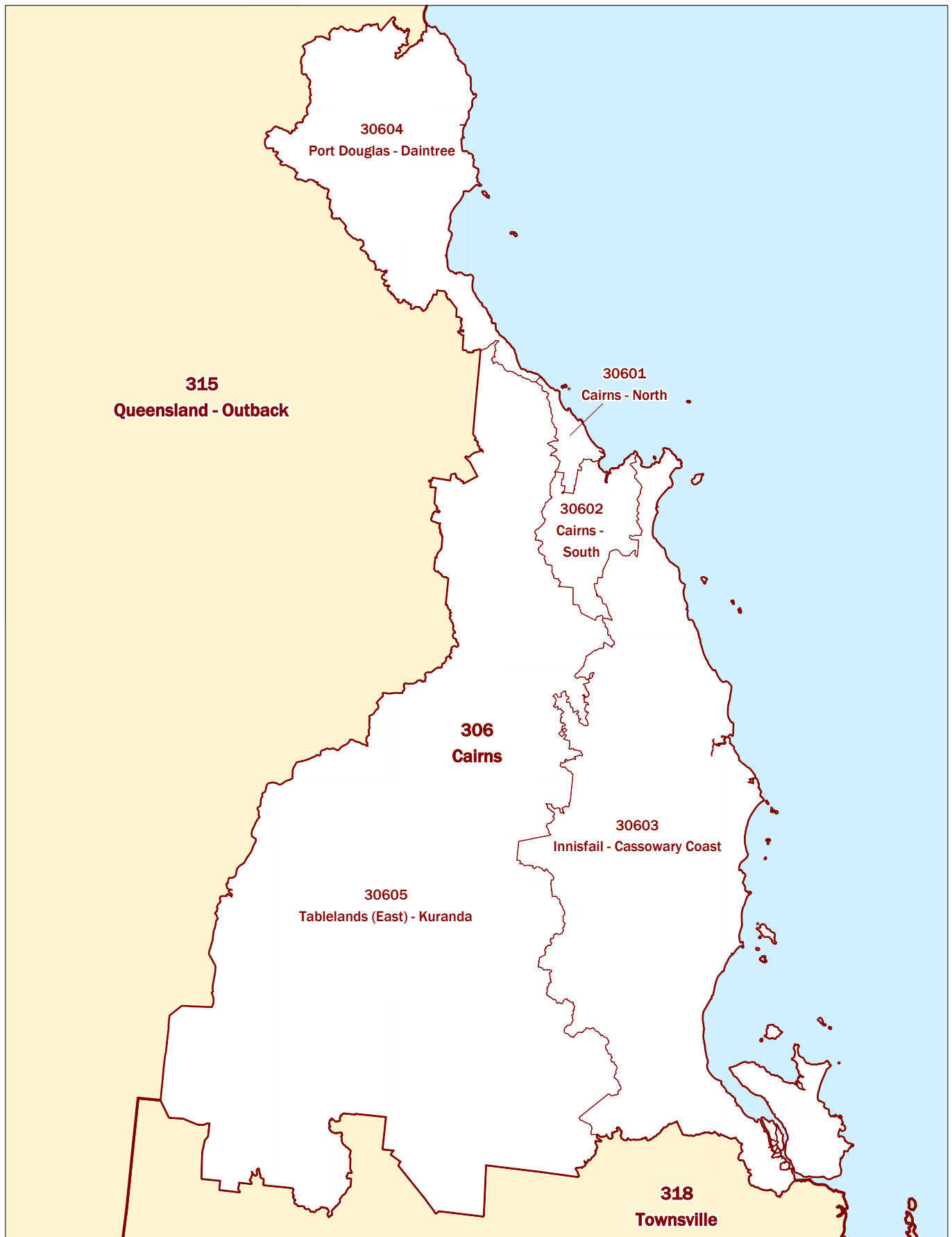
30504

Statistical Area 3

Brisbane Inner - West

Major Roads





Statistical Area 3

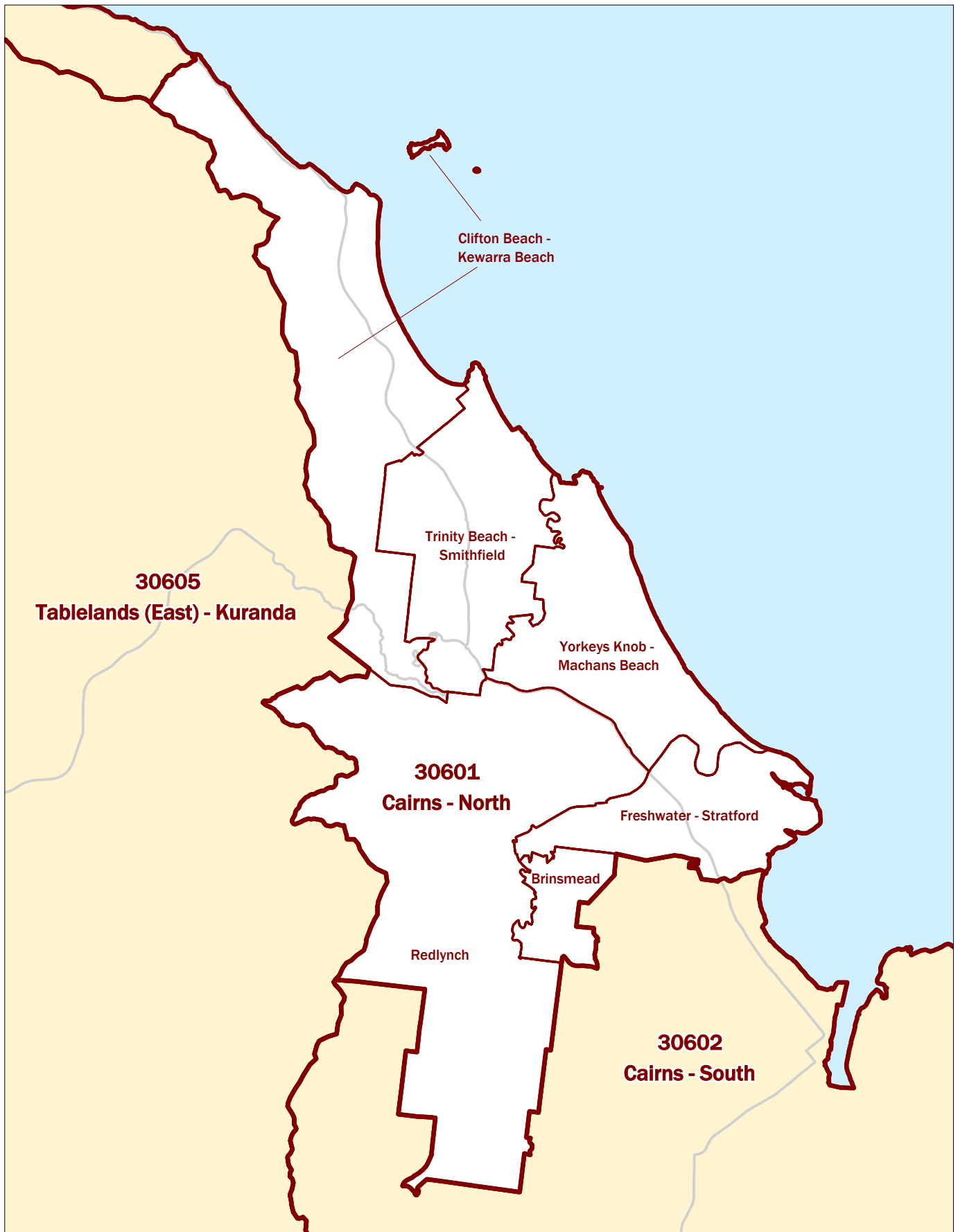
30604 Cairns - South

306
Cairns

0 50

Kilometres

Statistical Area 4



Statistical Area 2

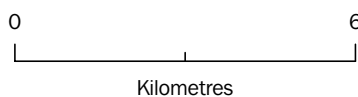
Brinsmead

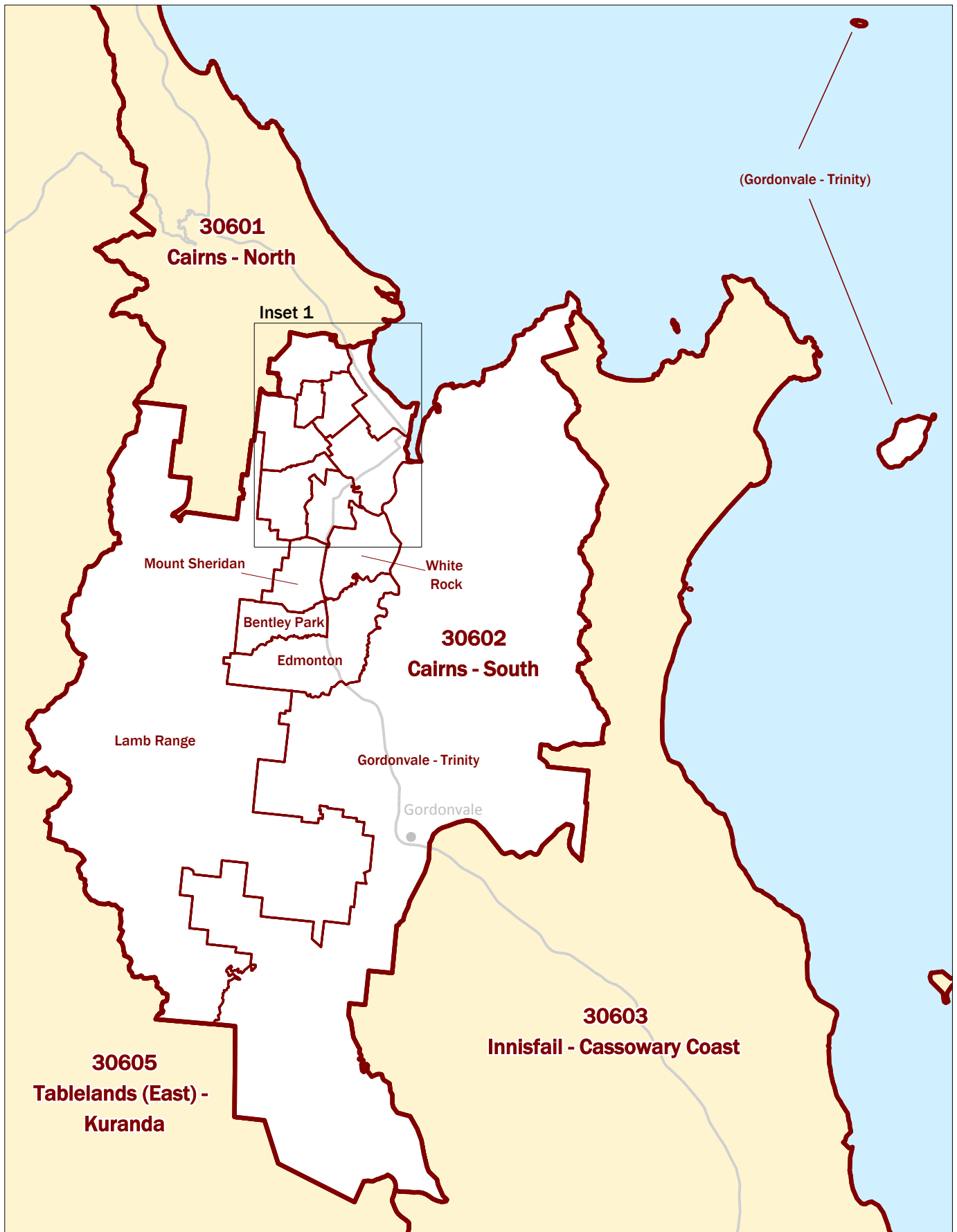
30601

Statistical Area 3

Cairns - North

Major Roads



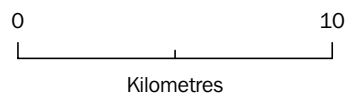


Statistical Area 2

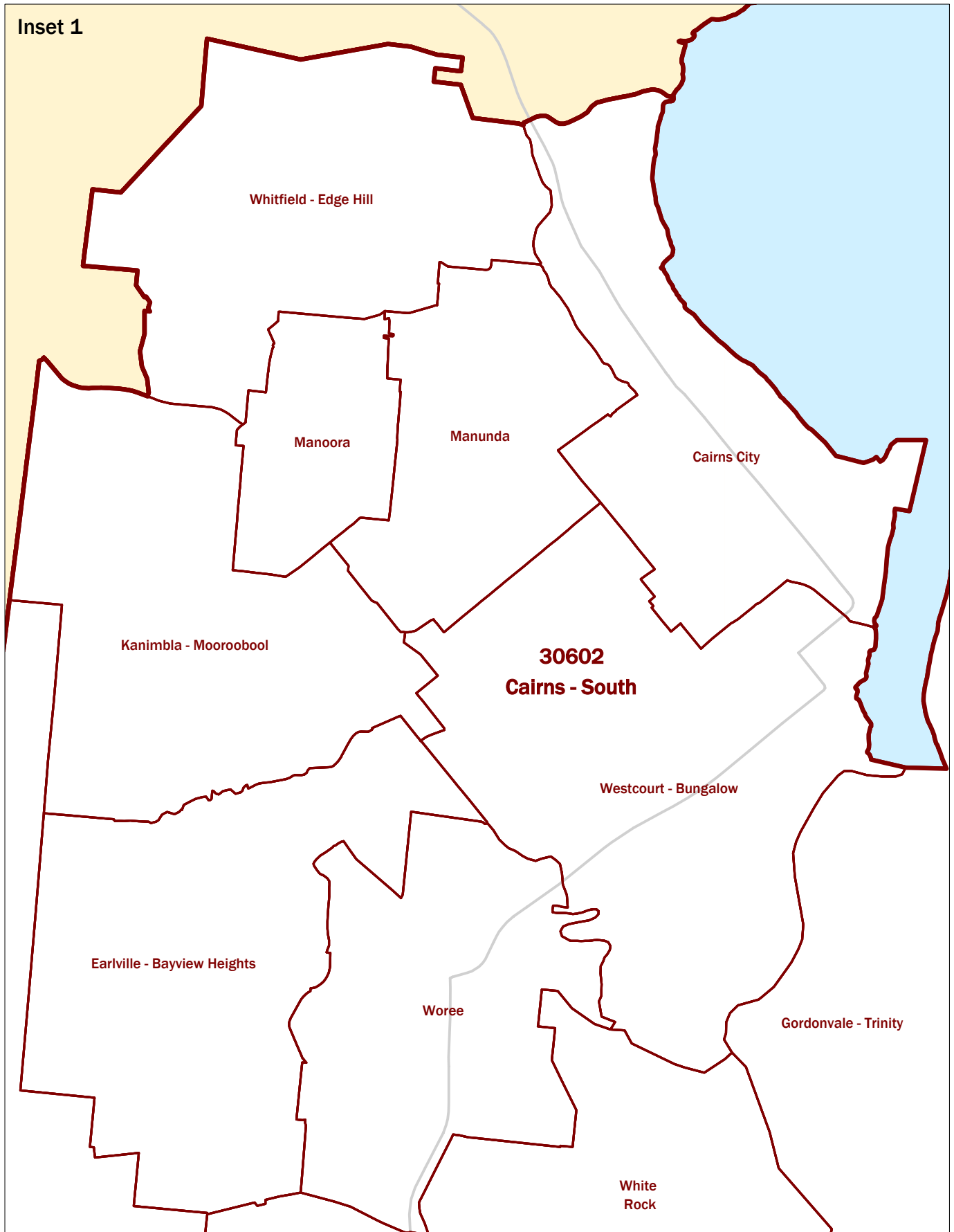
Statistical Area 3

Major Roads

White Rock
30602
Cairns - South



Based on ASGS 2011
© Commonwealth of Australia, 2010



Statistical Area 2

White Rock

30602

Statistical Area 3

Cairns - South

Major Roads





Statistical Area 2

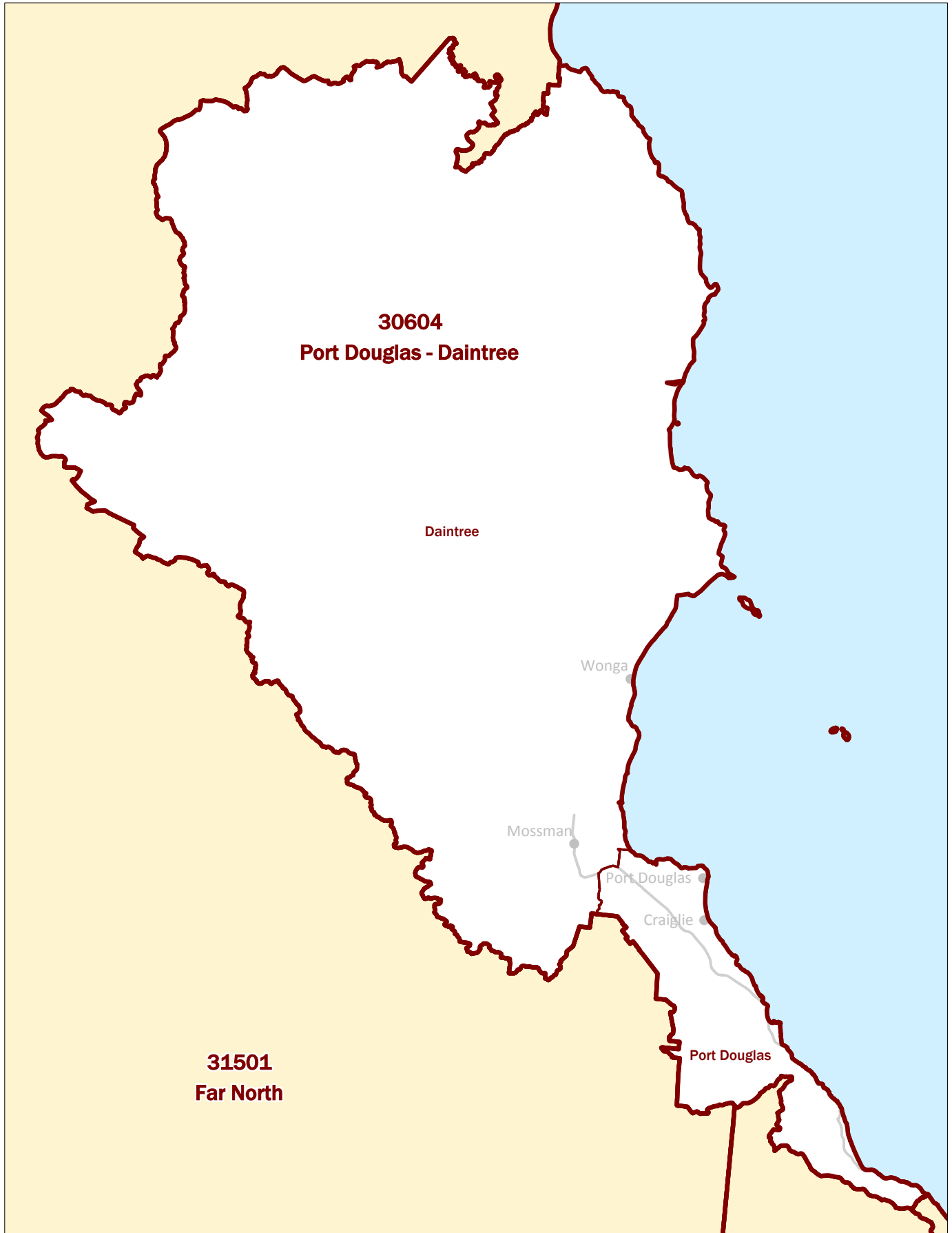
Babinda
30603

0 30
Kilometres

Statistical Area 3 **Innisfail - Cassowary Coast**

Major Roads

Based on ASGS 2011
© Commonwealth of Australia, 2010



Statistical Area 2

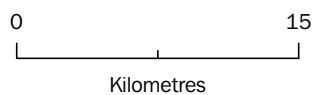
Daintree

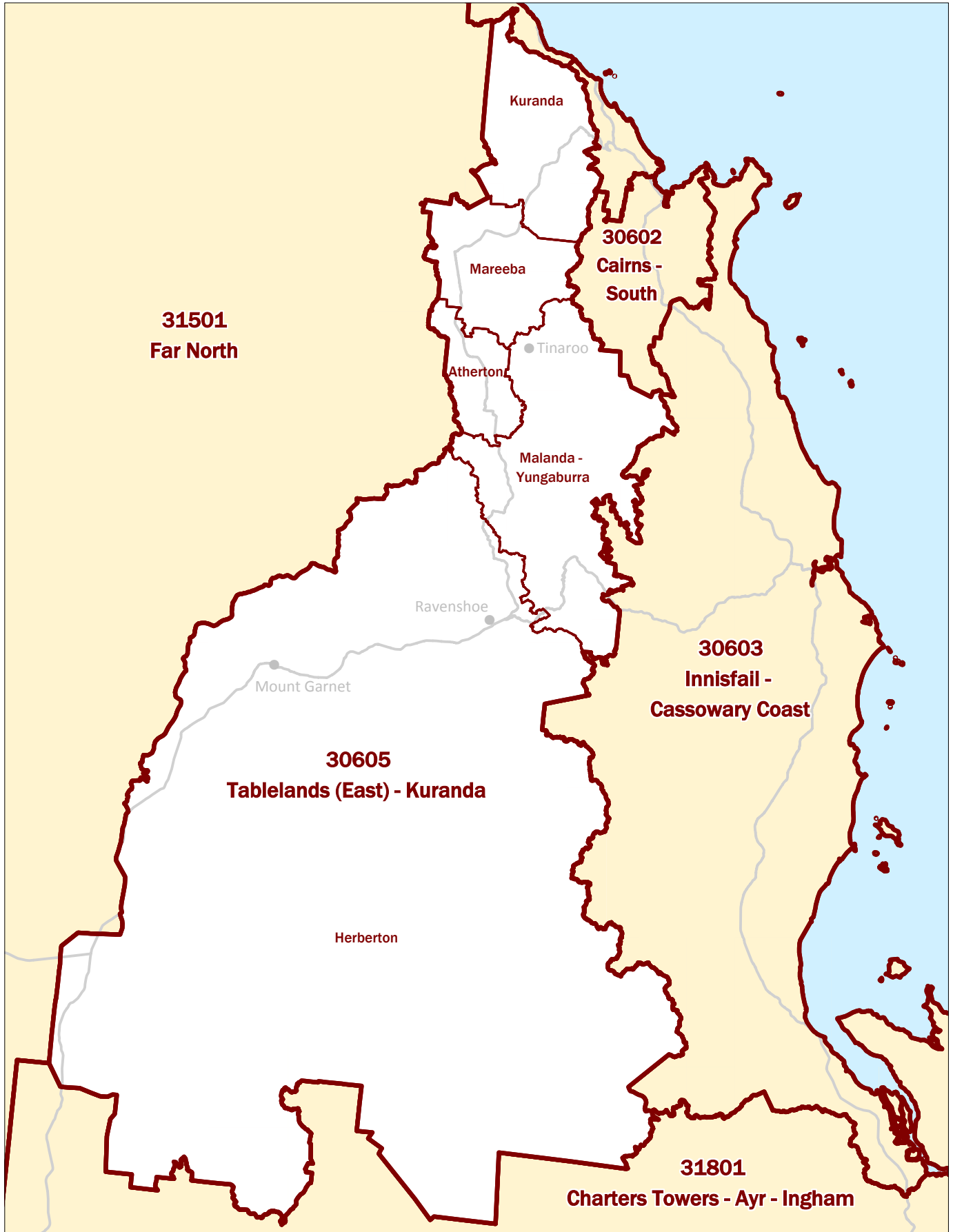
30604

Statistical Area 3

Port Douglas - Daintree

Major Roads





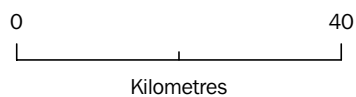
Statistical Area 2

Mareeba

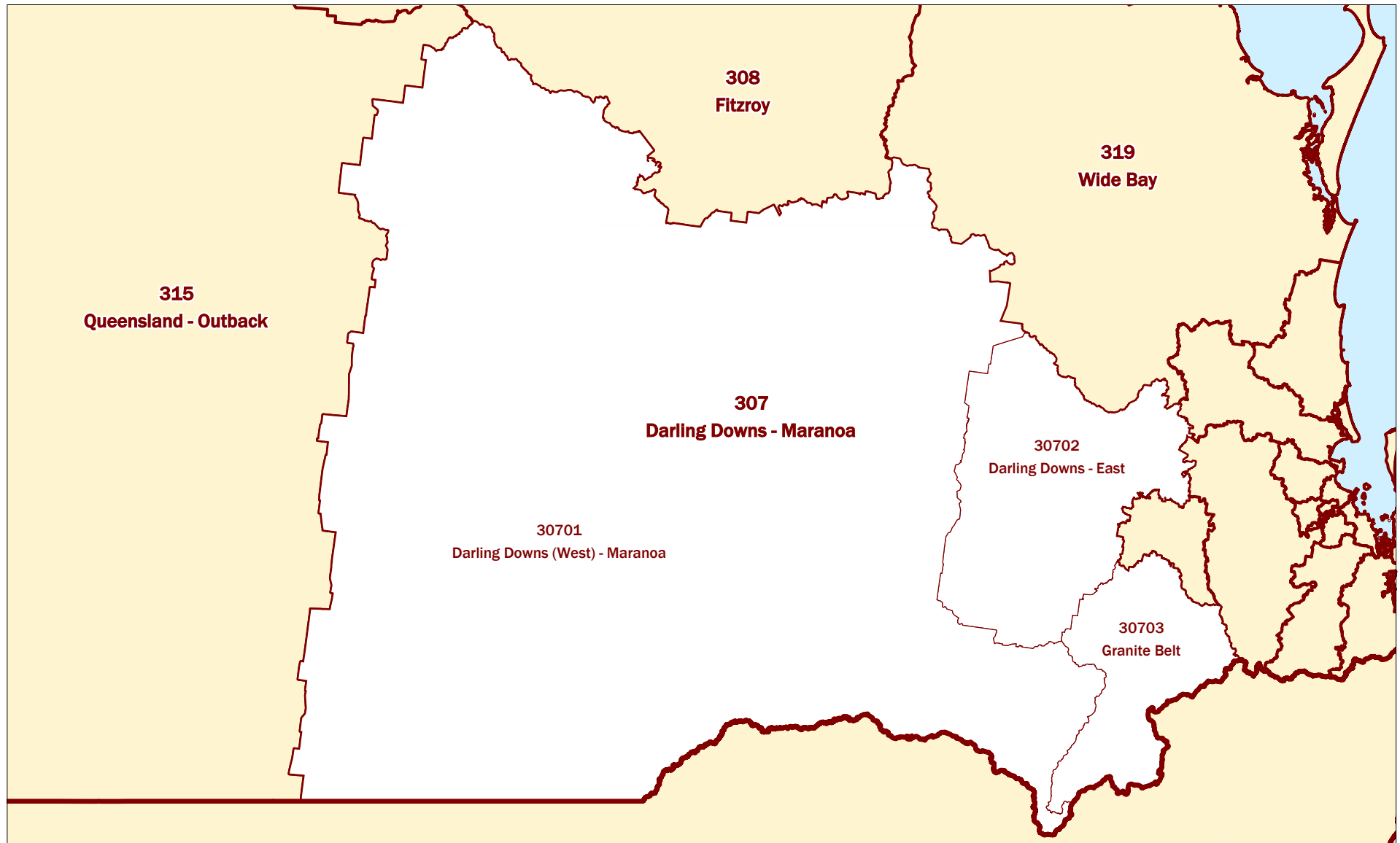
30605

Statistical Area 3 **Tablelands (East) - Kuranda**

Major Roads



Based on ASGS 2011
© Commonwealth of Australia, 2010



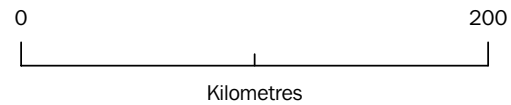
Statistical Area 3

30703 Granite Belt

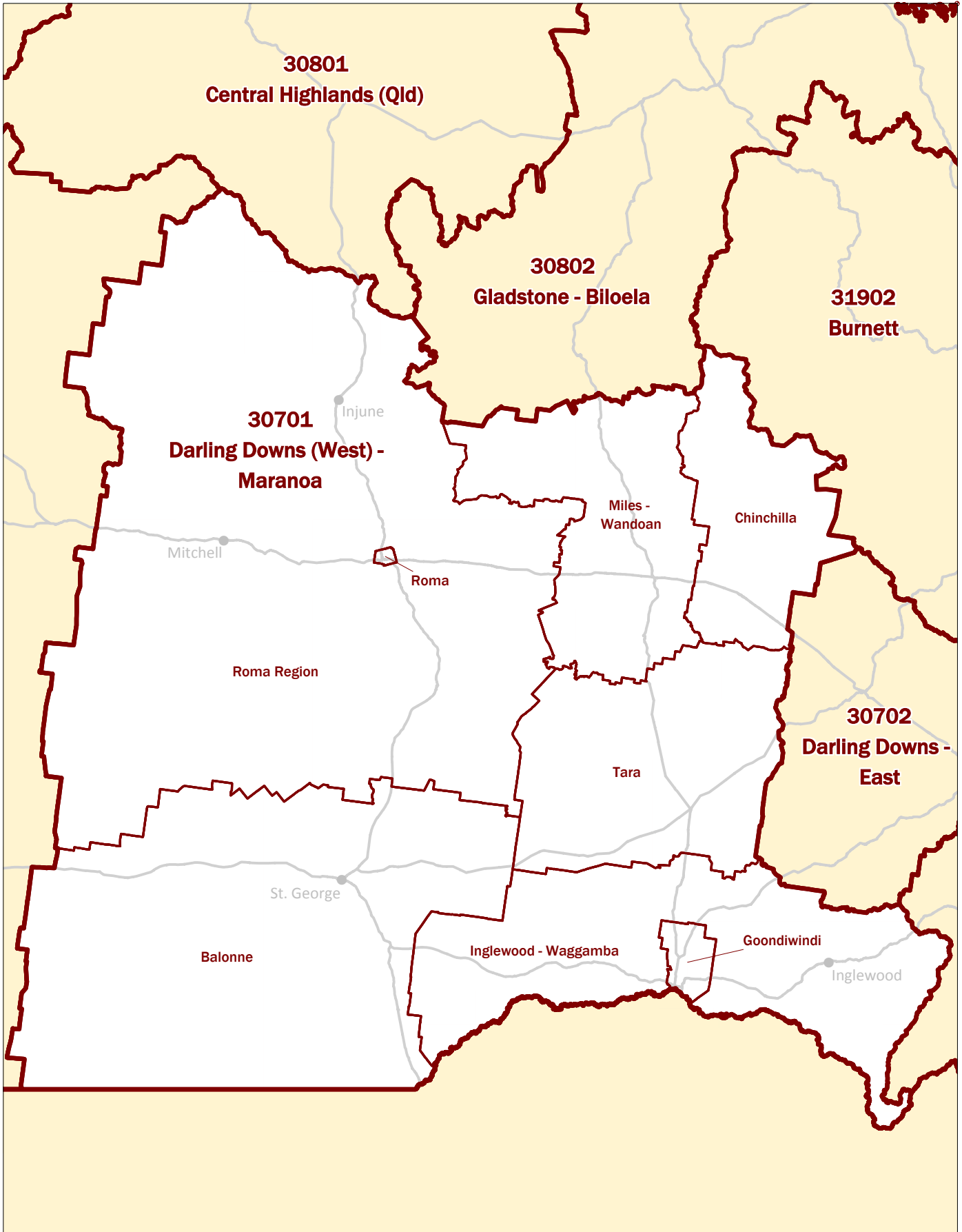
307

Statistical Area 4

Darling Downs - Maranoa



Based on ASGS 2011
© Commonwealth of Australia, 2010



Statistical Area 2

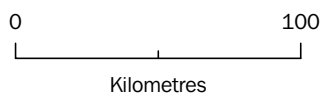
Goondiwindi

30701

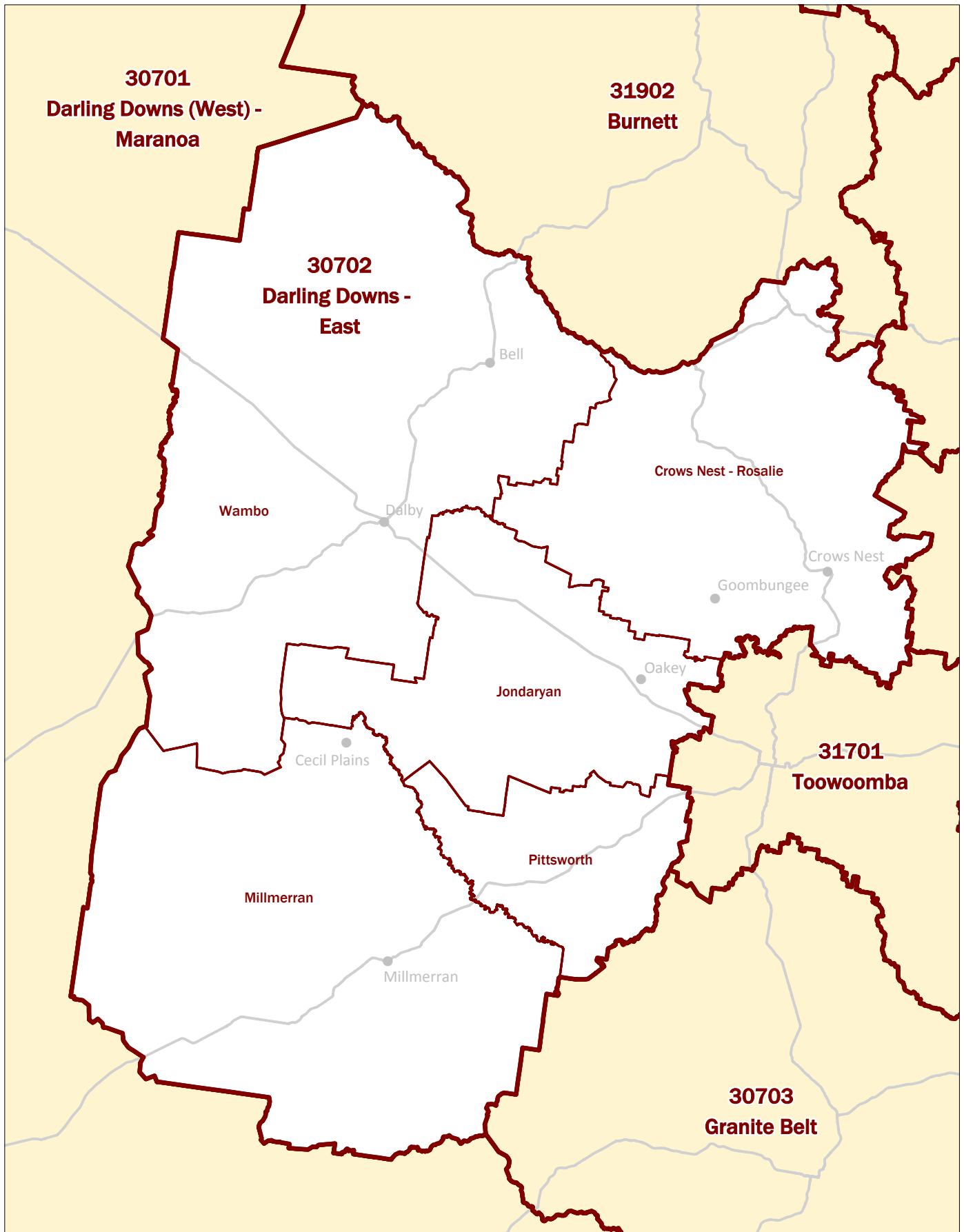
Statistical Area 3

Darling Downs (West) - Maranoa

Major Roads



Based on ASGS 2011
© Commonwealth of Australia, 2010



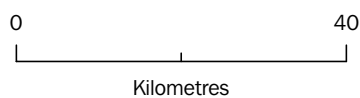
Statistical Area 2

Wambo
30702

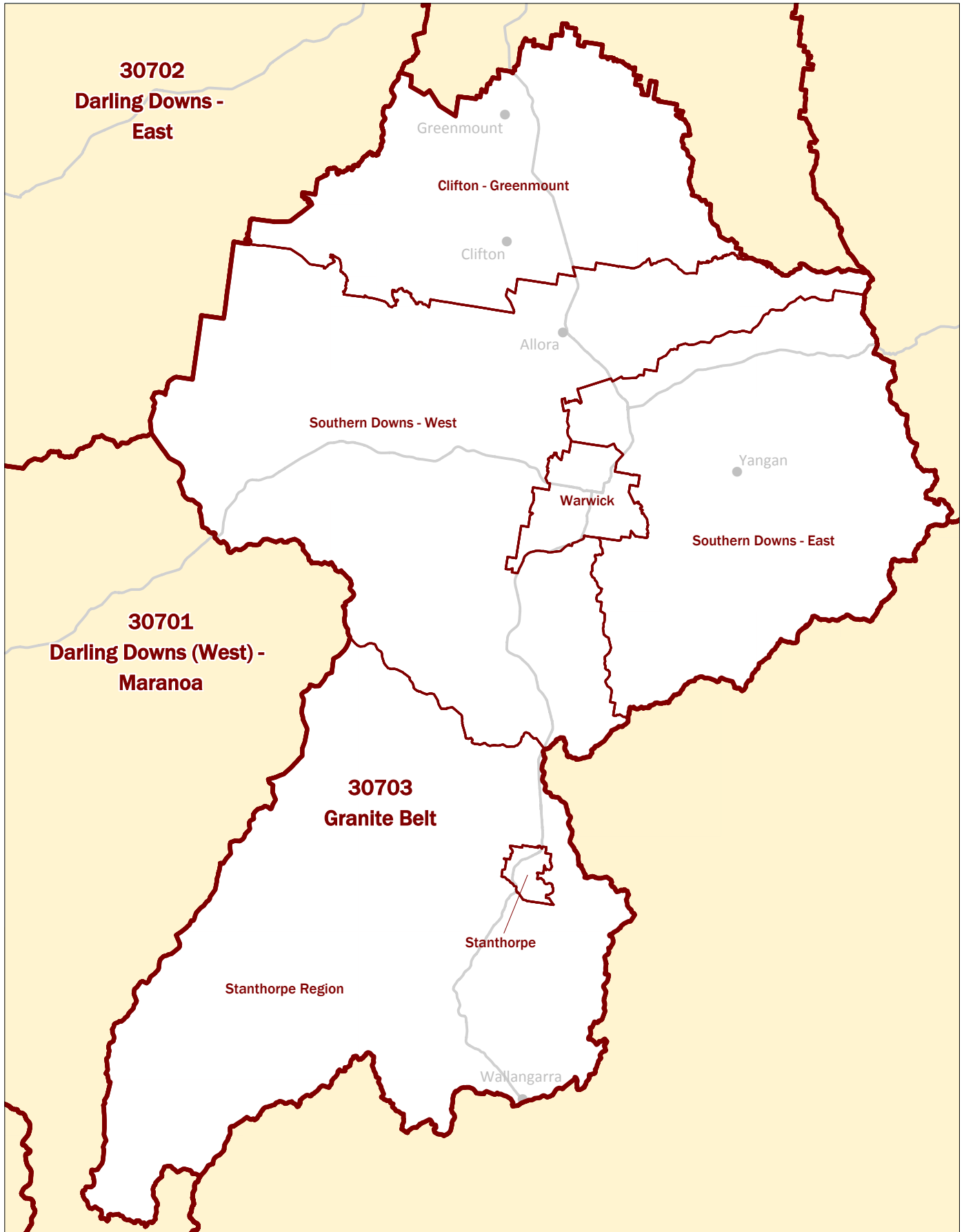
Statistical Area 3

Darling Downs - East

Major Roads



Based on ASGS 2011
© Commonwealth of Australia, 2010



Statistical Area 2

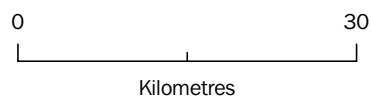
Warwick

30703

Granite Belt

Statistical Area 3

Major Roads

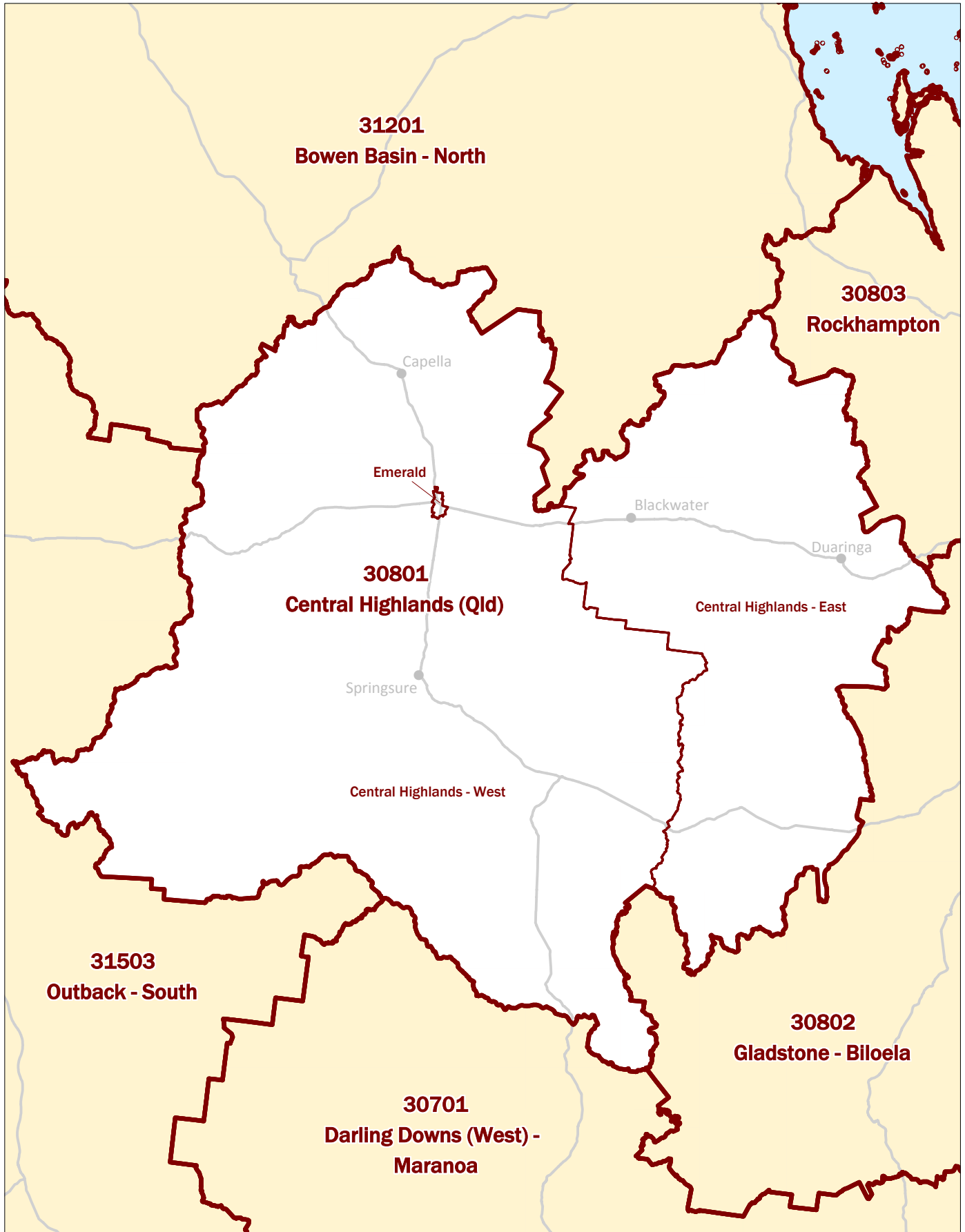




Statistical Area 3
30803 Rockhampton

Statistical Area 4
308 Fitzroy

0 200
Kilometres



Statistical Area 2

Emerald

30801

Central Highlands (Qld)

0

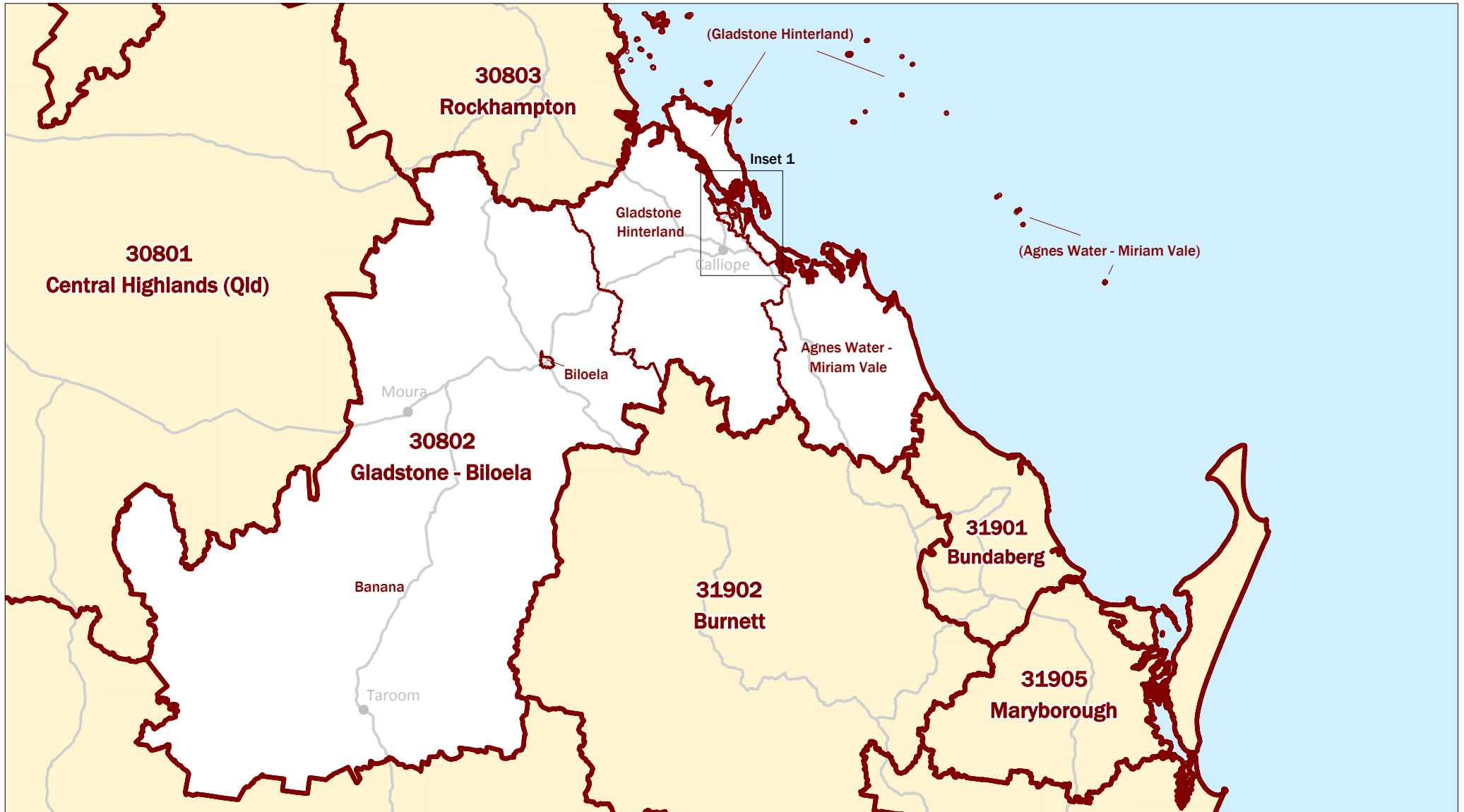
90

Kilometres

Statistical Area 3

Major Roads

Based on ASGS 2011
© Commonwealth of Australia, 2010



Statistical Area 2

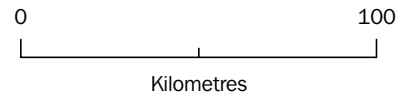
Gladstone Hinterland

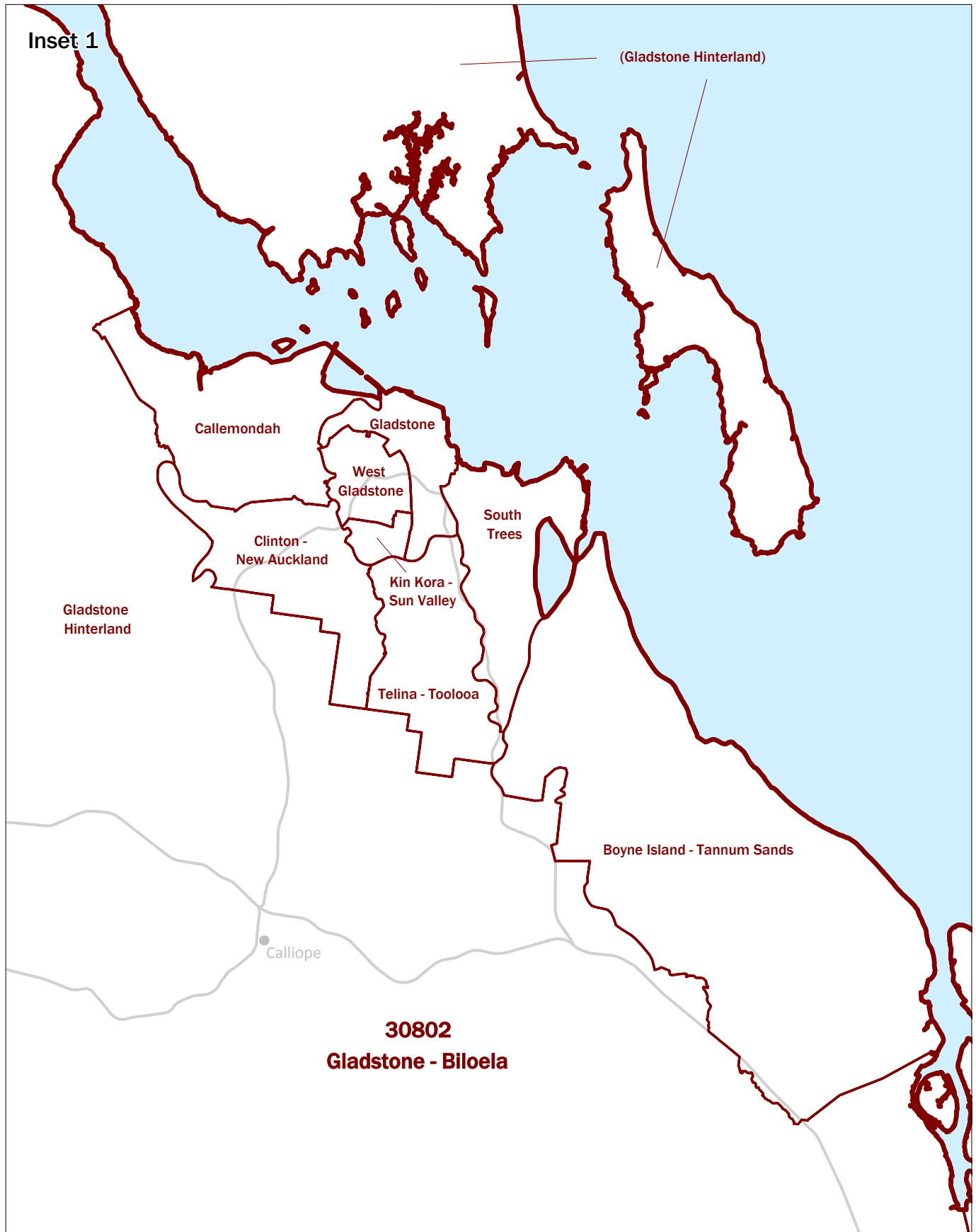
30802

Statistical Area 3

Gladstone - Biloela

Major Roads





Statistical Area 2

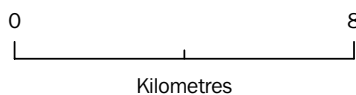
Gladstone Hinterland

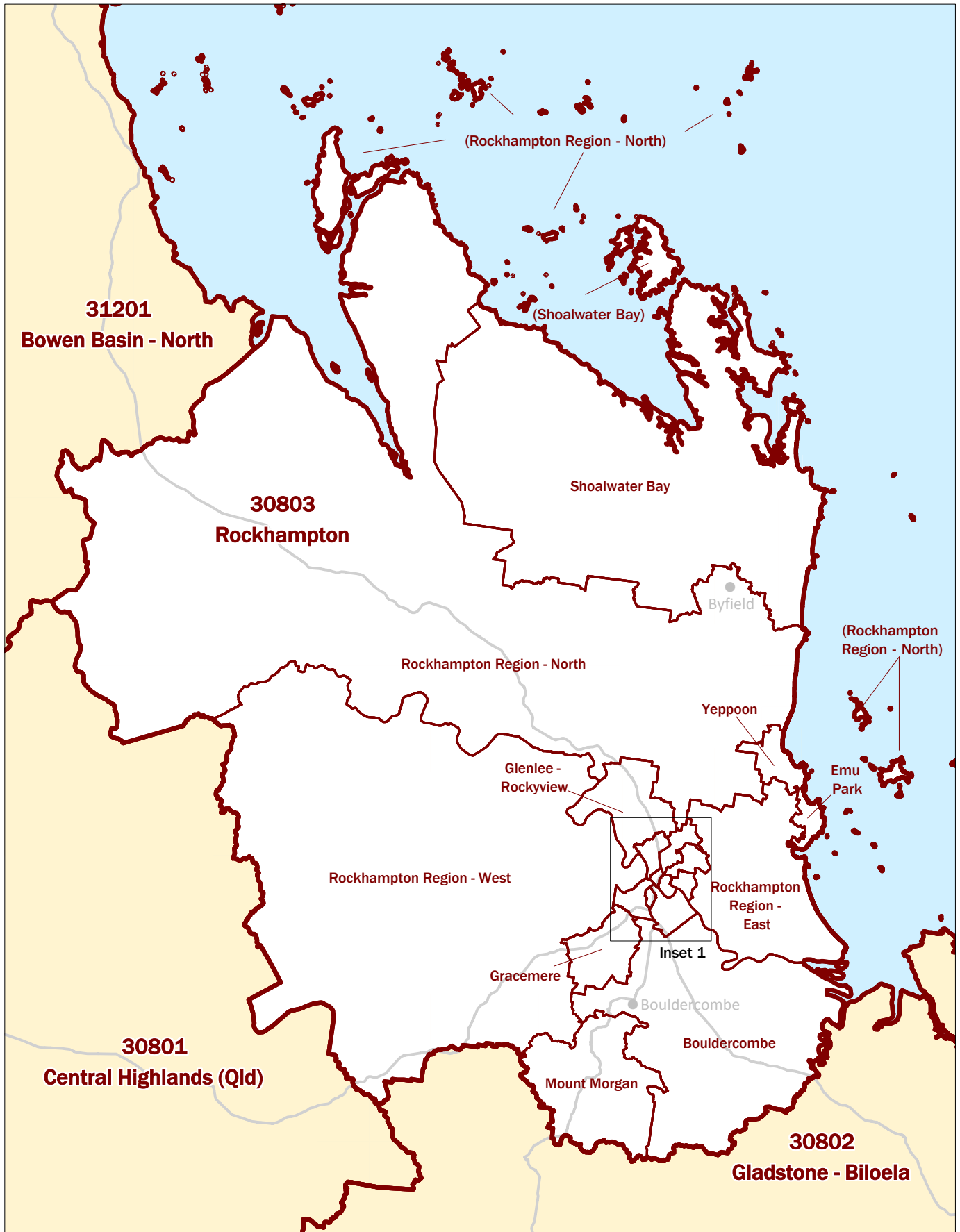
30802

Statistical Area 3

Gladstone - Biloela

Major Roads





Statistical Area 2

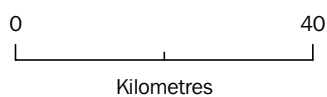
Gracemere

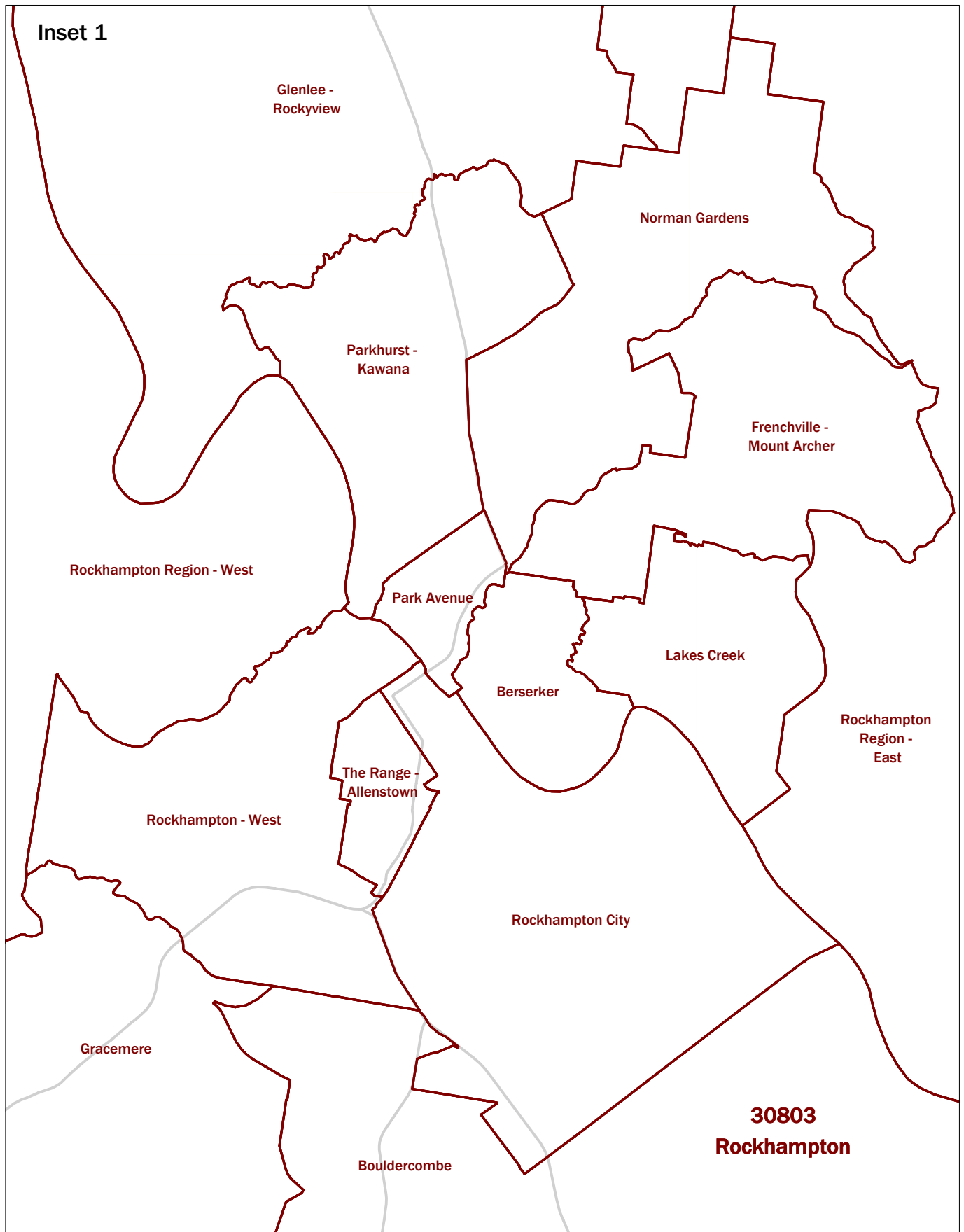
30803

Statistical Area 3

Rockhampton

Major Roads





Statistical Area 2

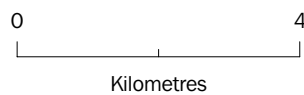
Gracemere

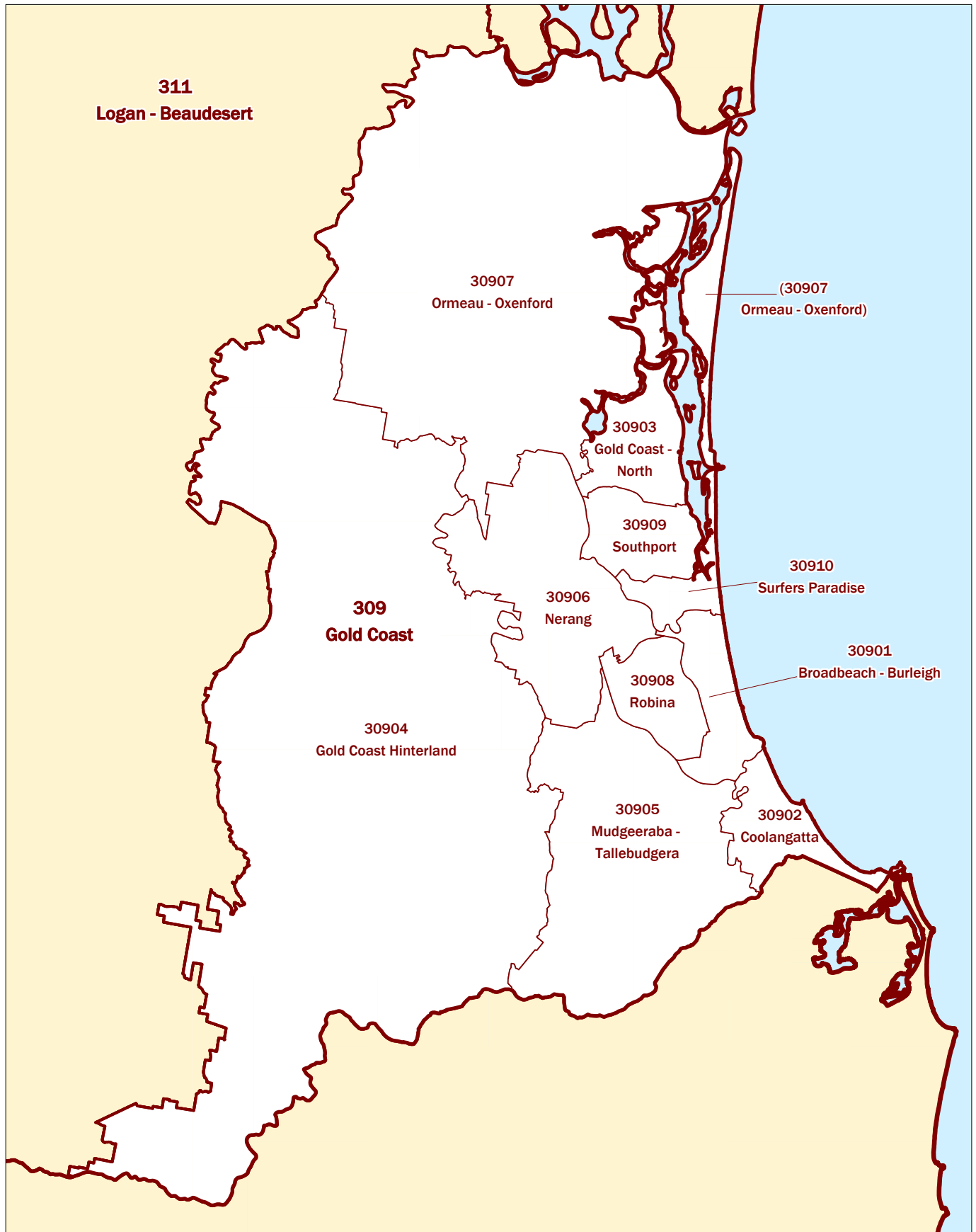
30803

Statistical Area 3

Rockhampton

Major Roads





Statistical Area 3

30906 Nerang

0 10

Statistical Area 4

309
Gold Coast

Kilometres



Statistical Area 2

Miami

30901

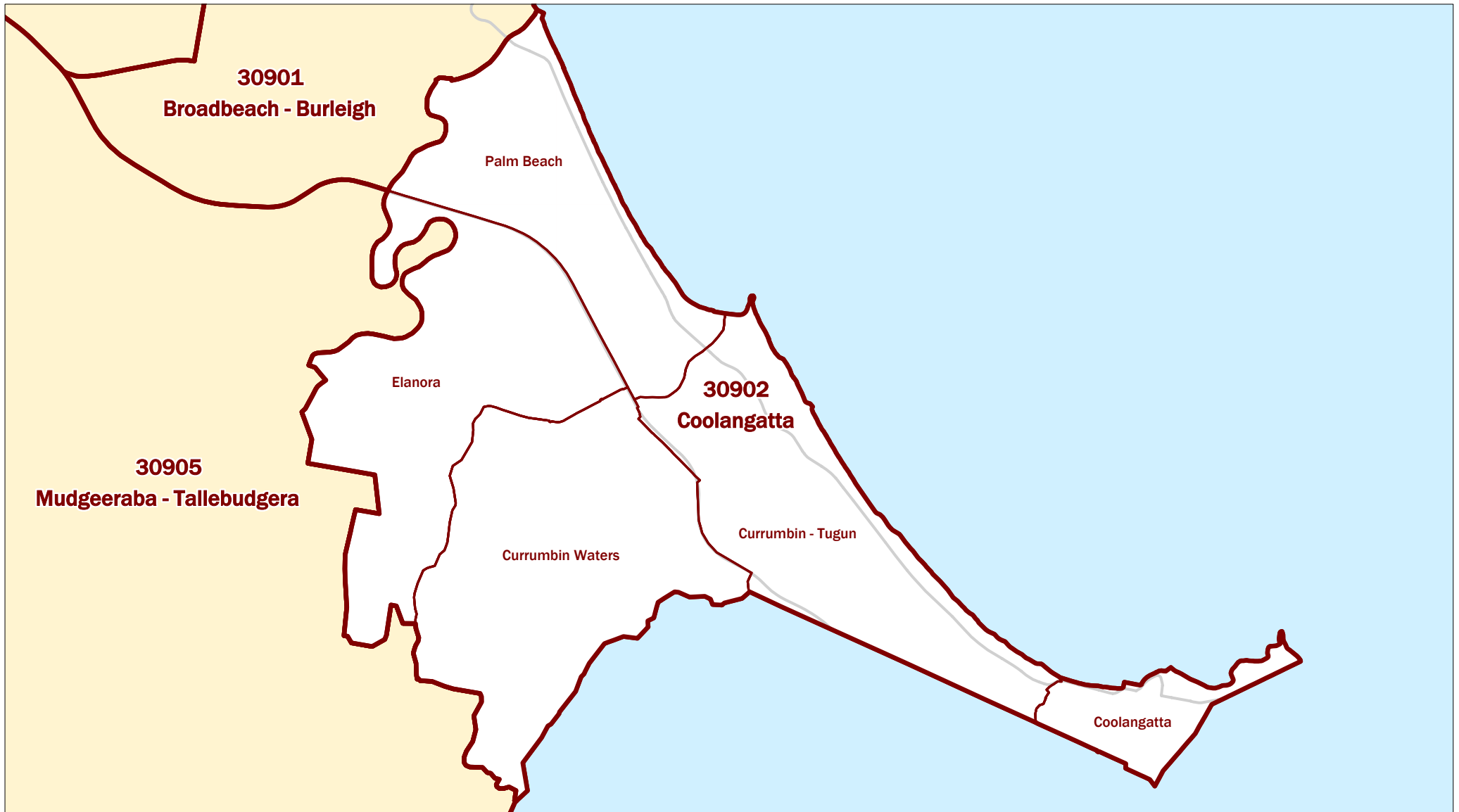
Statistical Area 3

Broadbeach - Burleigh



Kilometres

Major Roads



Statistical Area 2

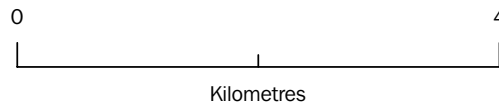
Currumbin Waters

30902

Statistical Area 3

Coolangatta

Major Roads





Statistical Area 2

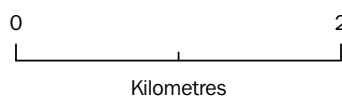
Runaway Bay

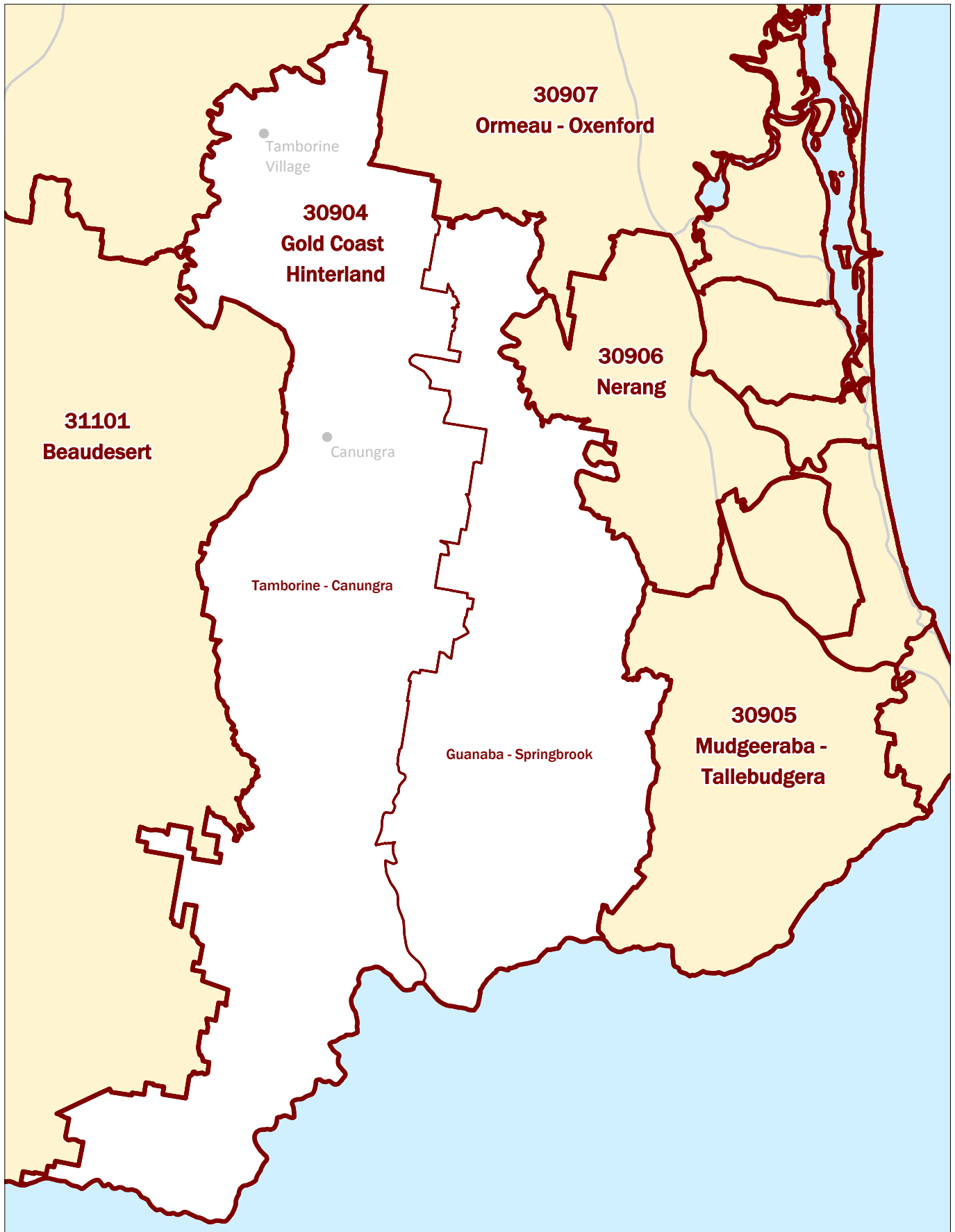
30903

Statistical Area 3

Gold Coast - North

Major Roads





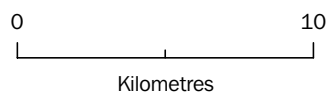
Statistical Area 2

Tamborine - Canungra

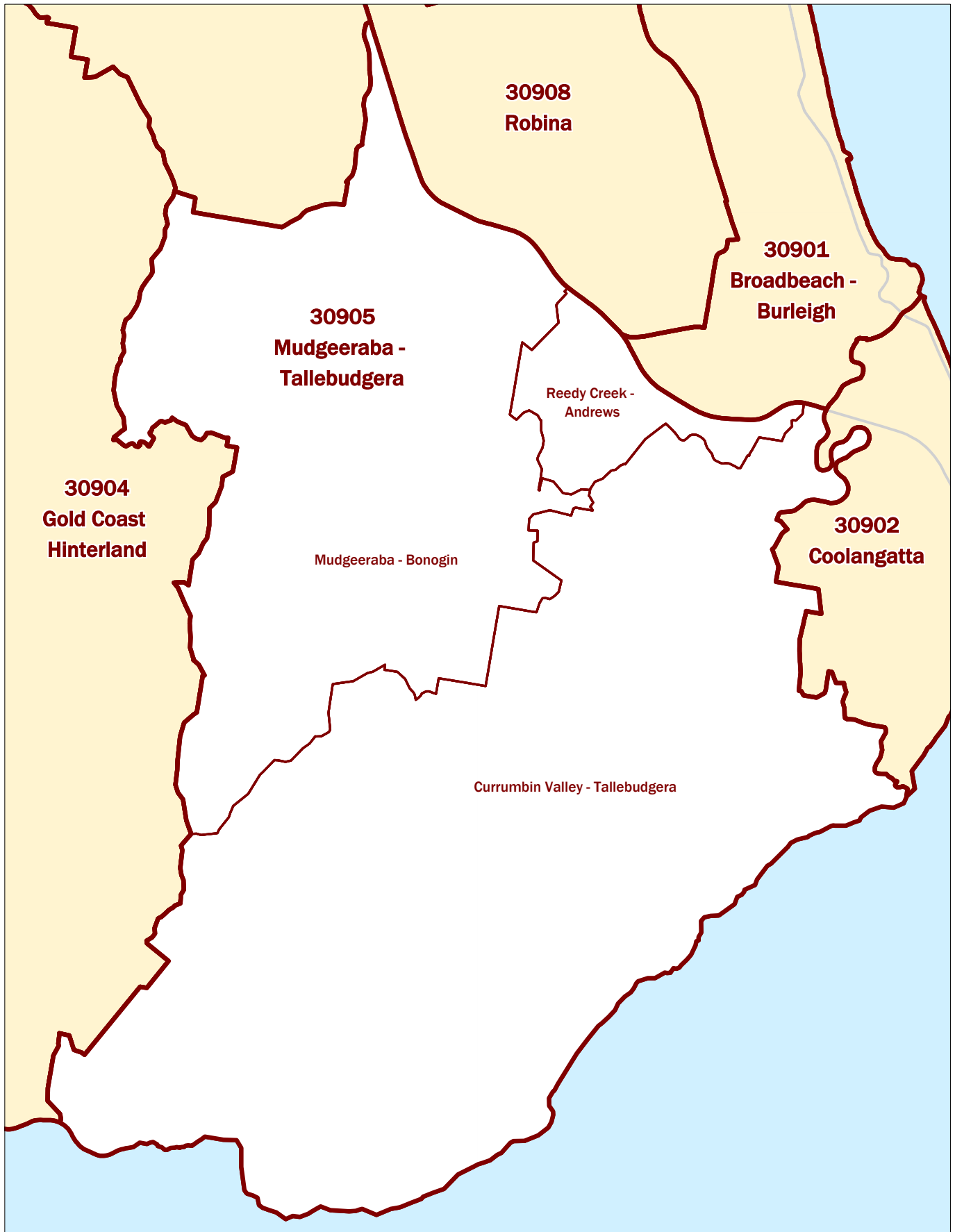
30904

Statistical Area 3

Gold Coast Hinterland



Major Roads



Statistical Area 2

Reedy Creek - Andrews

30905

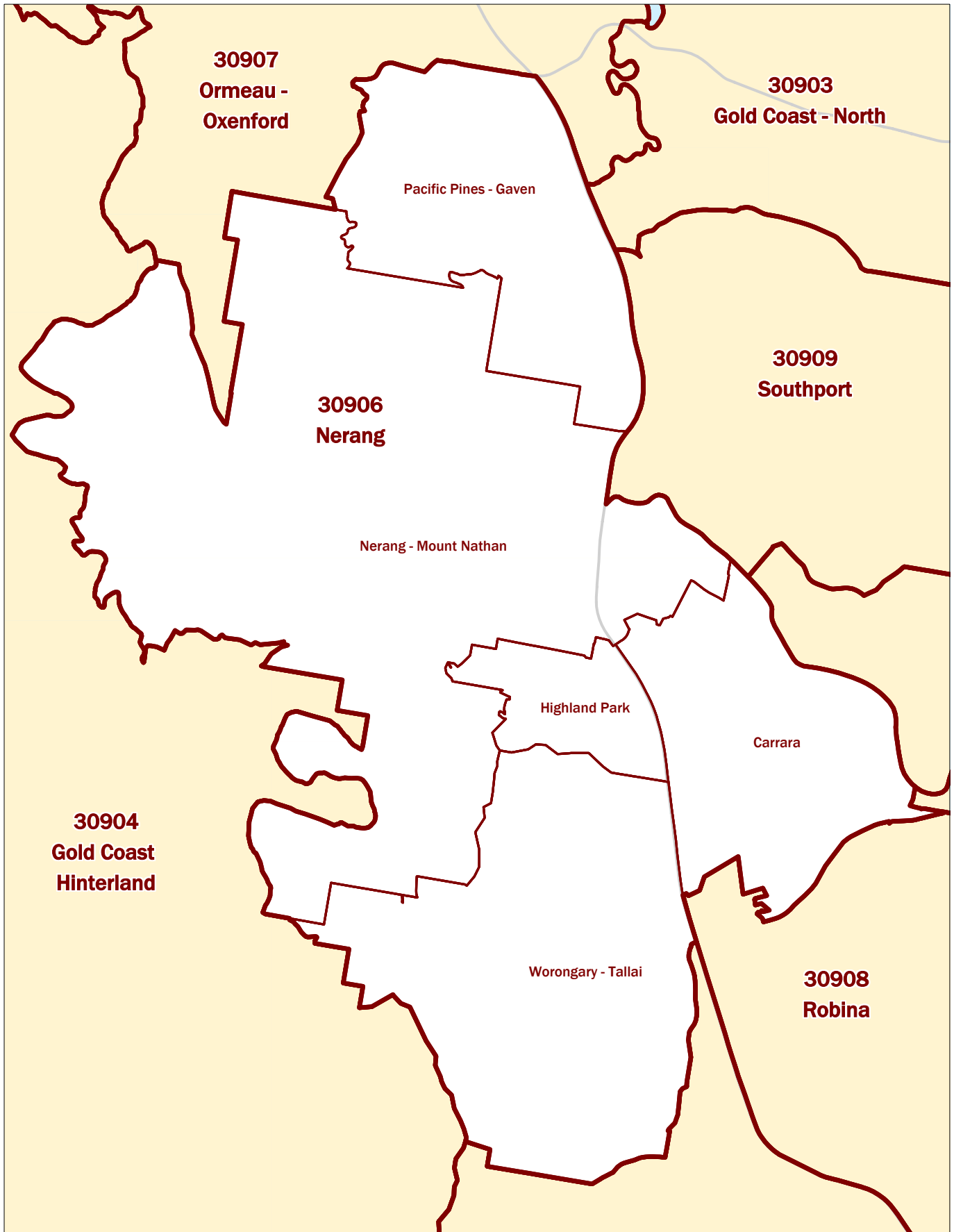
Statistical Area 3

Mudgeeraba - Tallebudgera



Major Roads

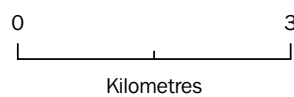


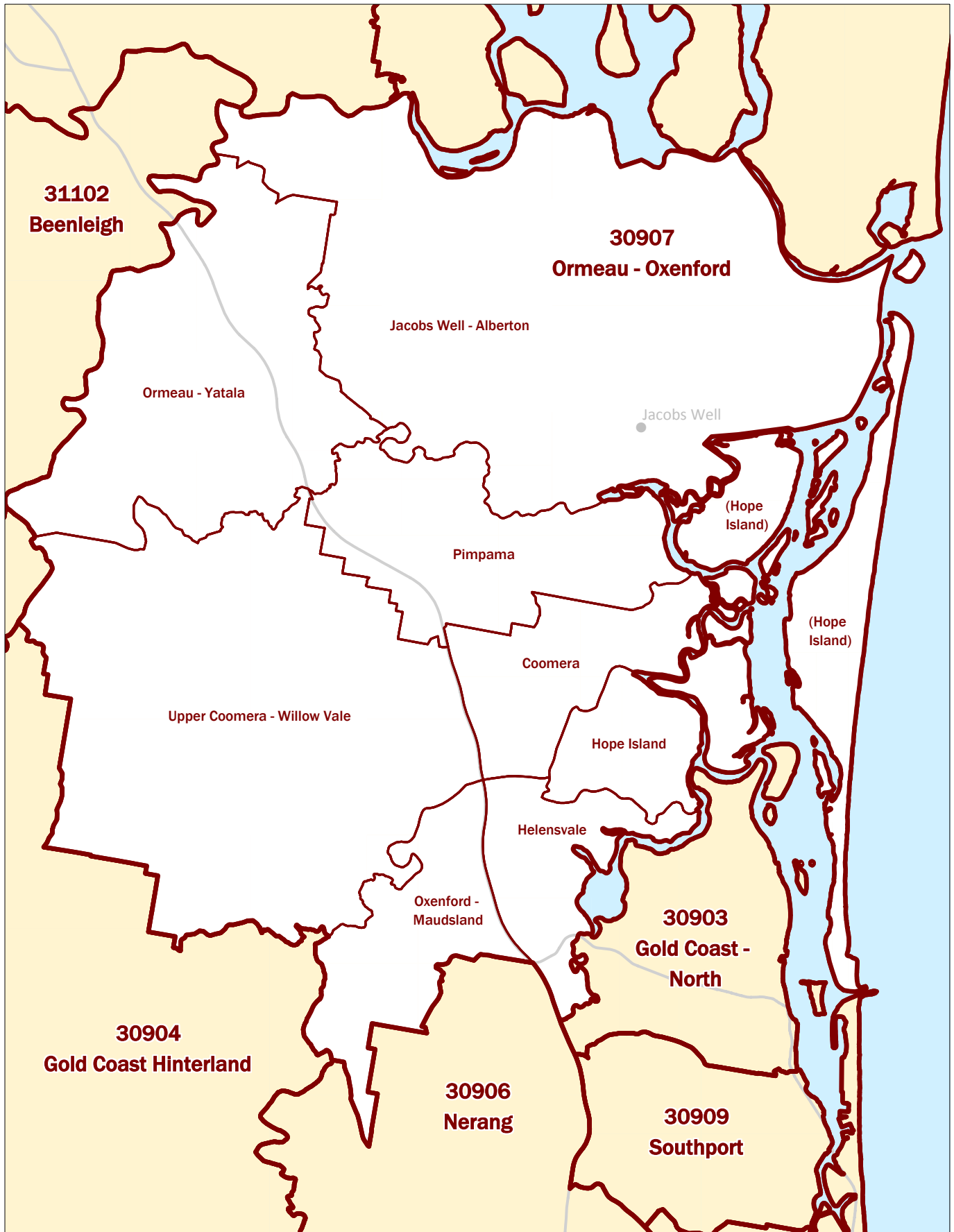


Statistical Area 2

Statistical Area 3

Major Roads





Statistical Area 2

Statistical Area 3

Major Roads

Hope Island

30907

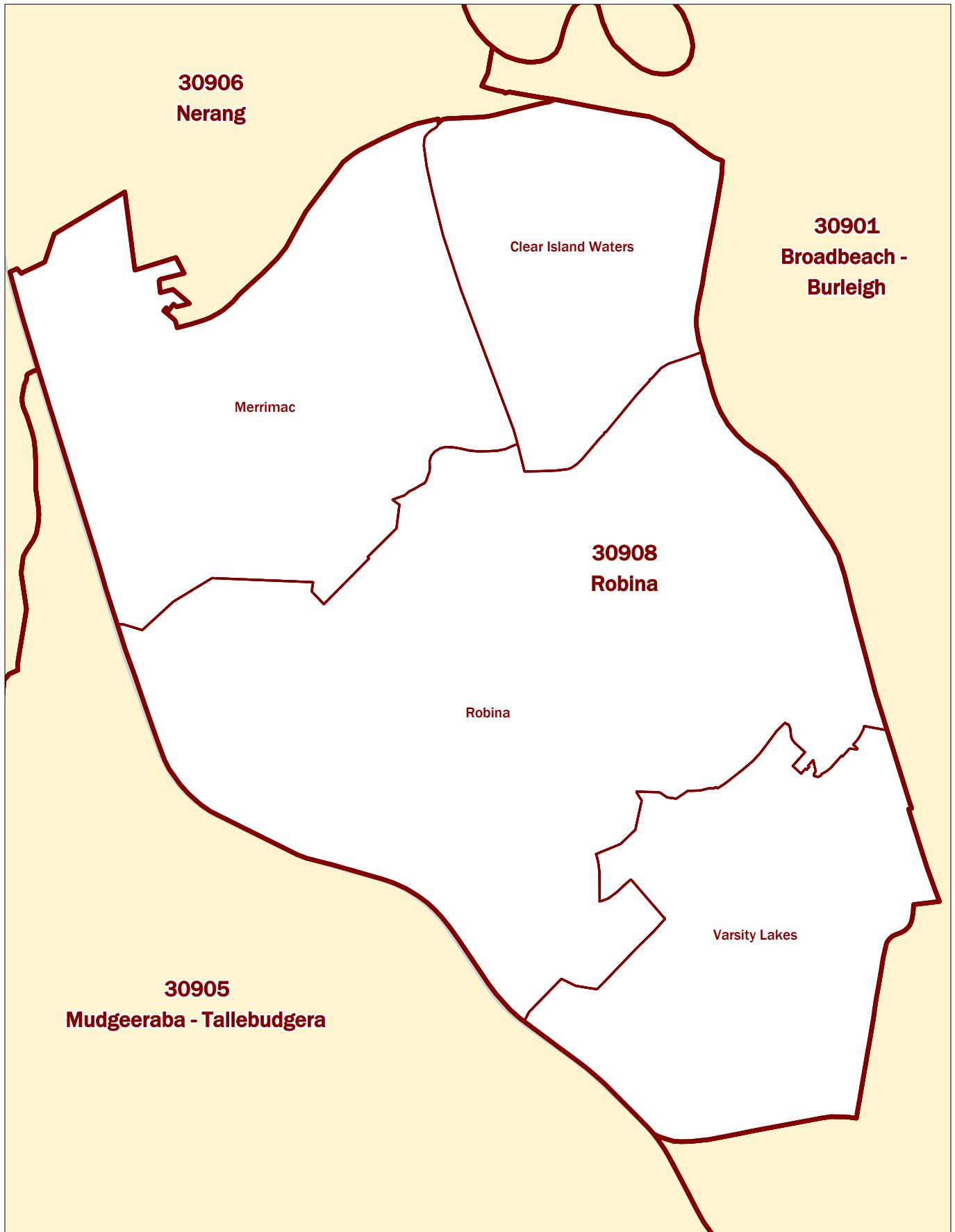
Ormeau - Oxenford

0

10

Kilometres

Based on ASGS 2011
© Commonwealth of Australia, 2010



Statistical Area 2

Robina

30908

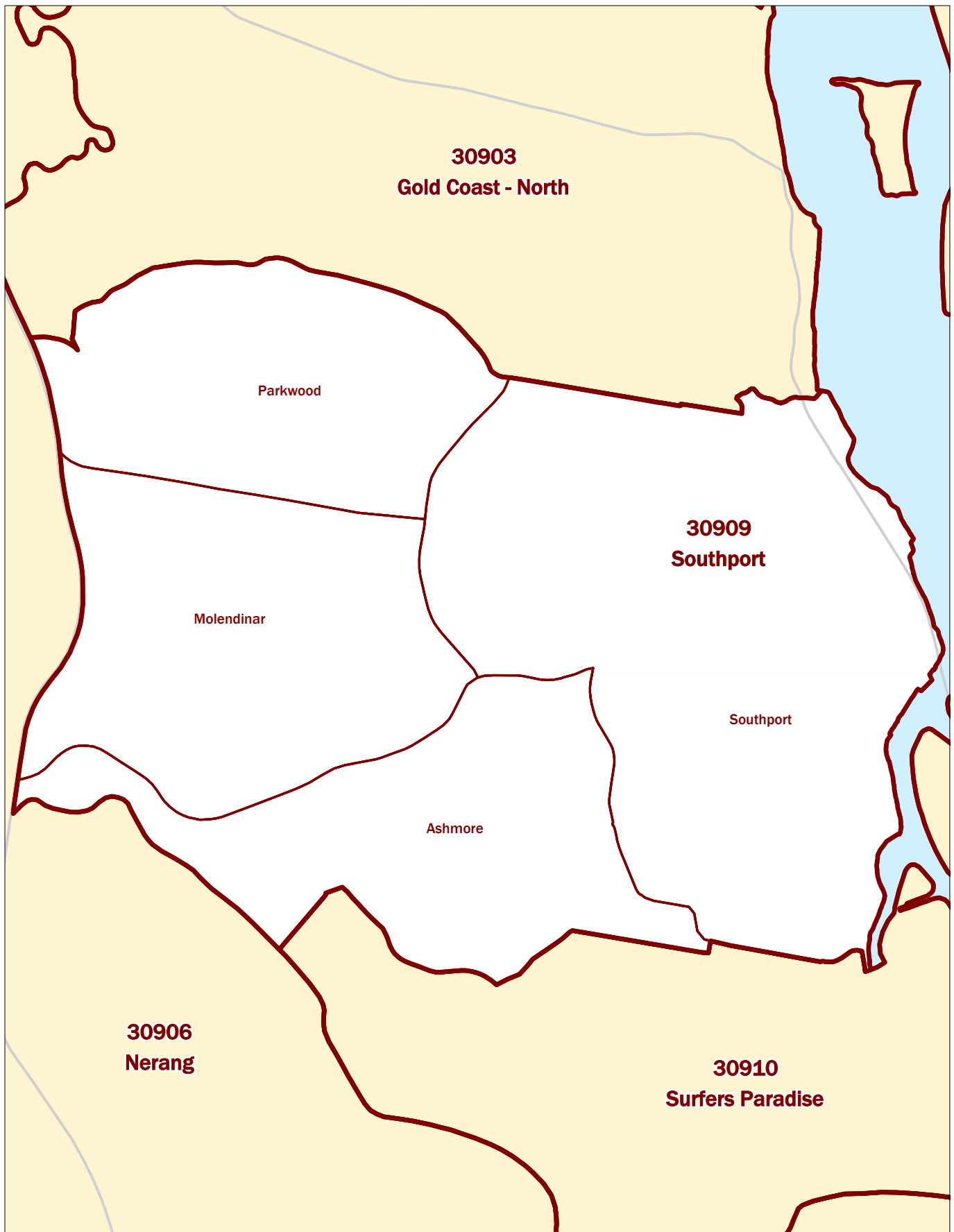
Robina

Statistical Area 3



Kilometres

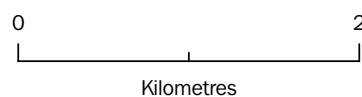
Major Roads



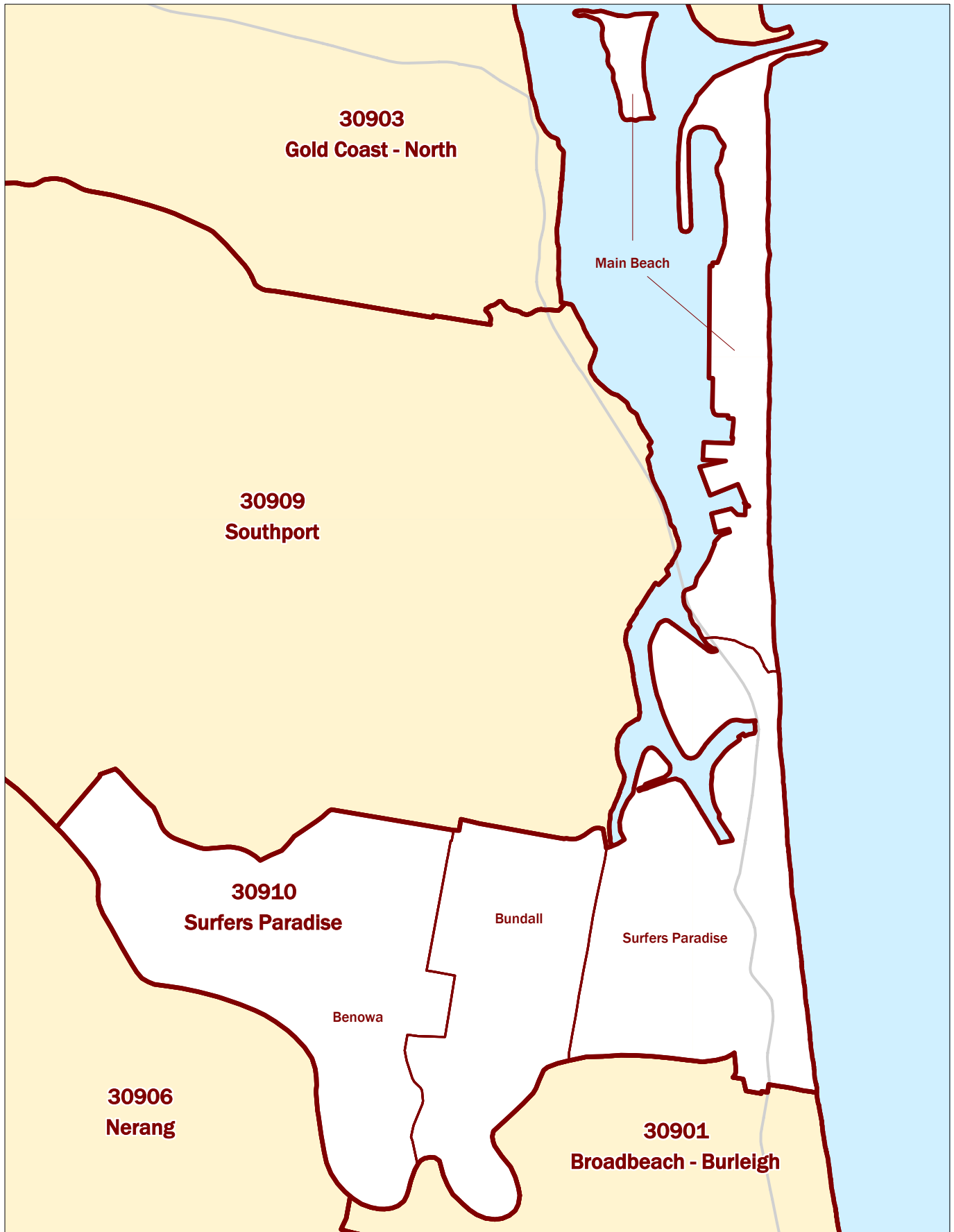
Statistical Area 2

Statistical Area 3

Major Roads



Based on ASGS 2011
© Commonwealth of Australia, 2010

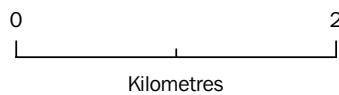


Statistical Area 2

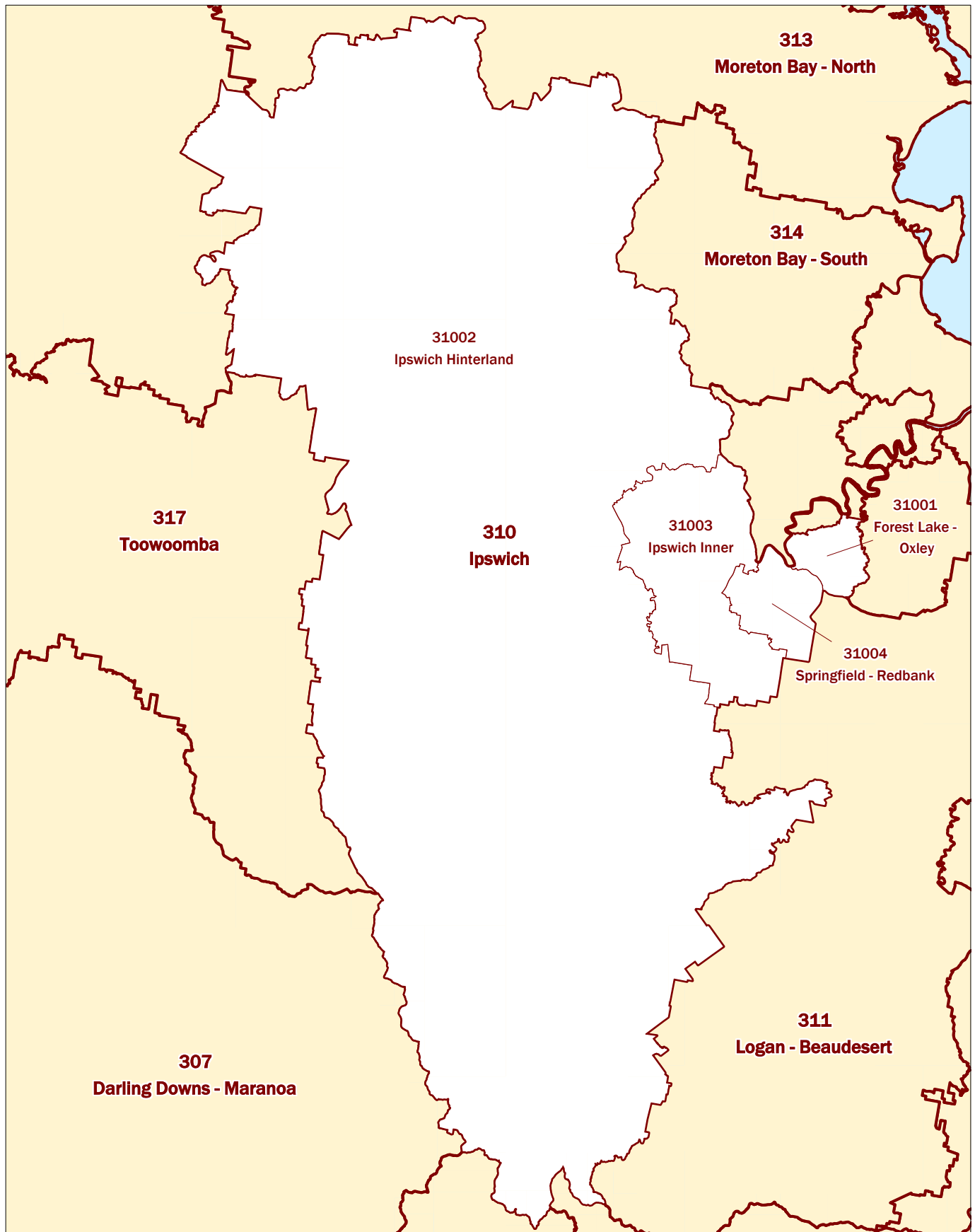
Statistical Area 3

Major Roads

Main Beach
30910
Surfers Paradise



Based on ASGS 2011
 © Commonwealth of Australia, 2010



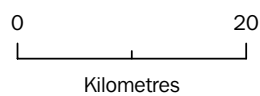
Statistical Area 3

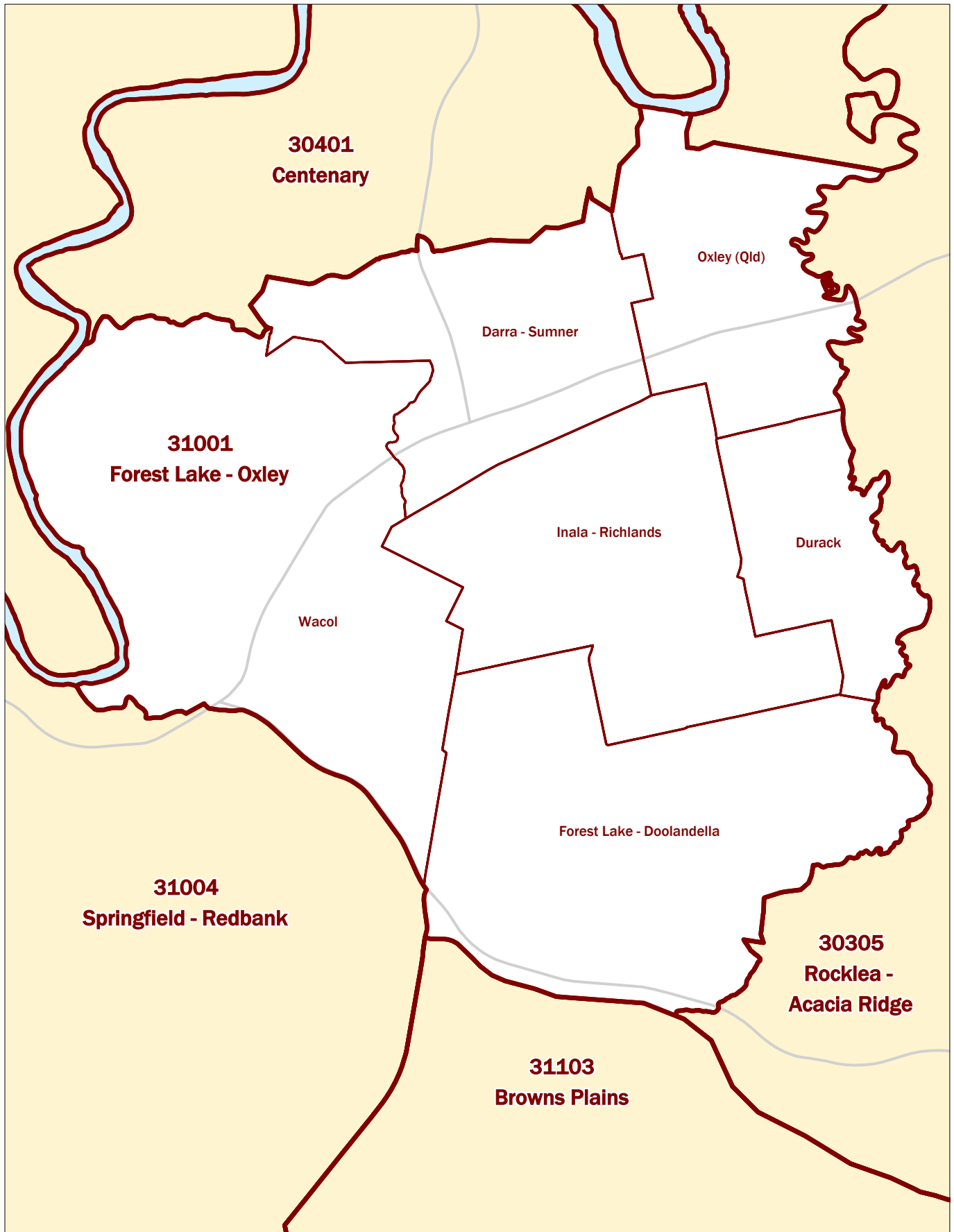
31003 Ipswich Inner

310

Statistical Area 4

Ipswich



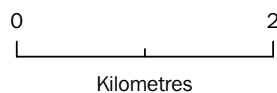


Statistical Area 2

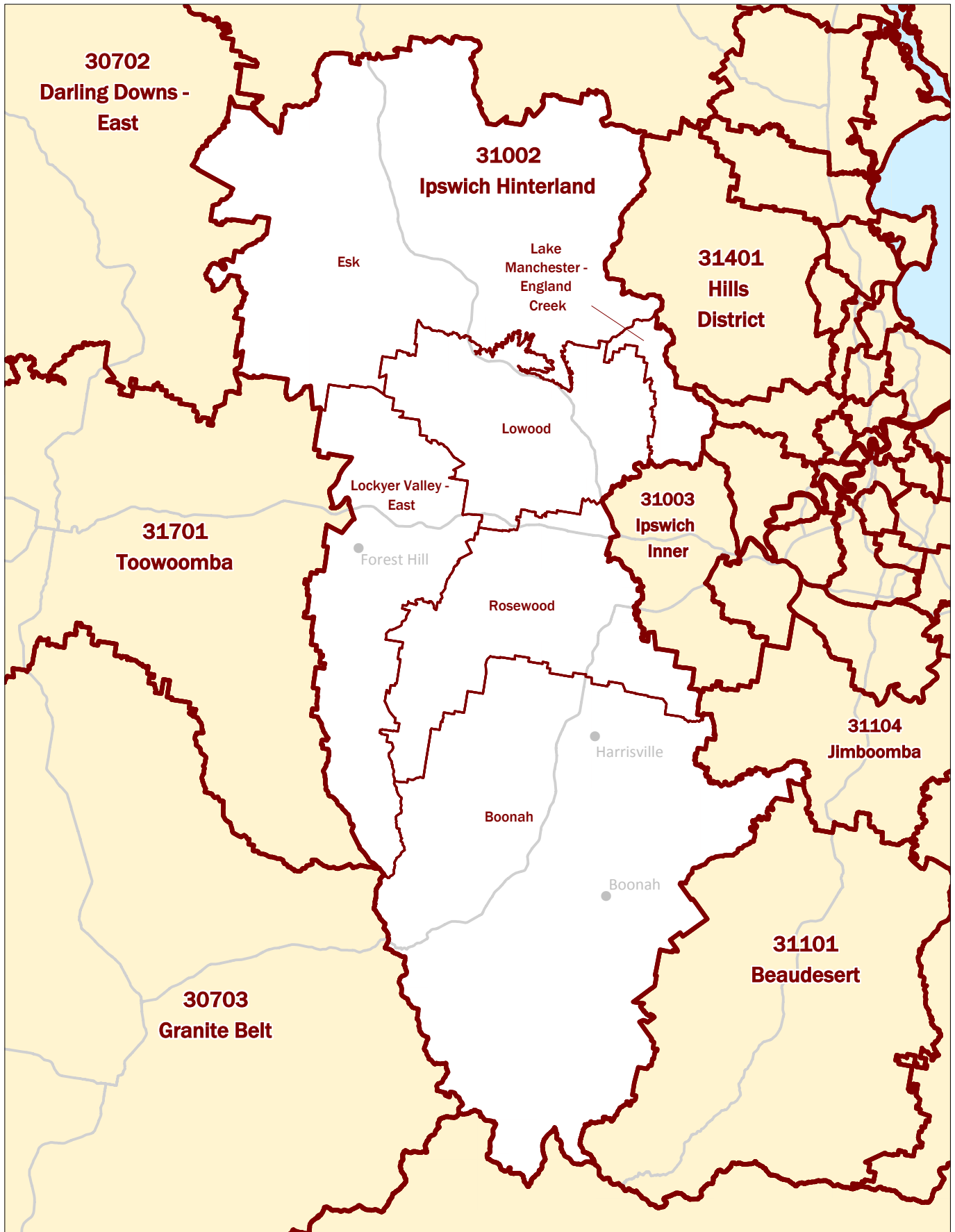
Statistical Area 3

Major Roads

Durack
31001
Forest Lake - Oxley



Based on ASGS 2011
© Commonwealth of Australia, 2010

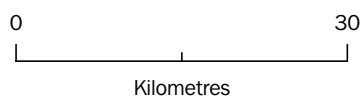


Statistical Area 2

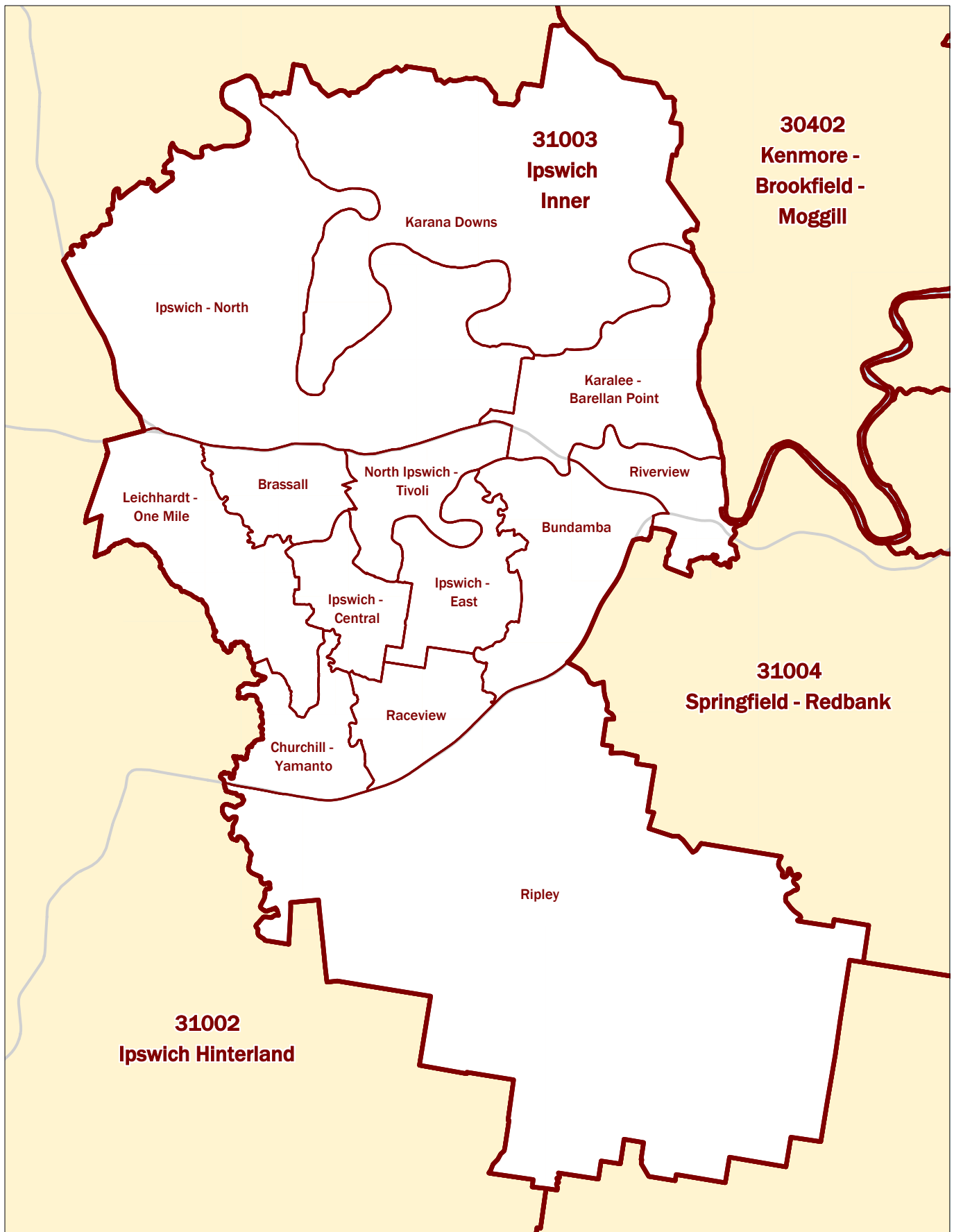
Statistical Area 3

Major Roads

Esk
31002
Ipswich Hinterland



Based on ASGS 2011
 © Commonwealth of Australia, 2010

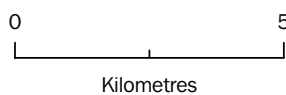


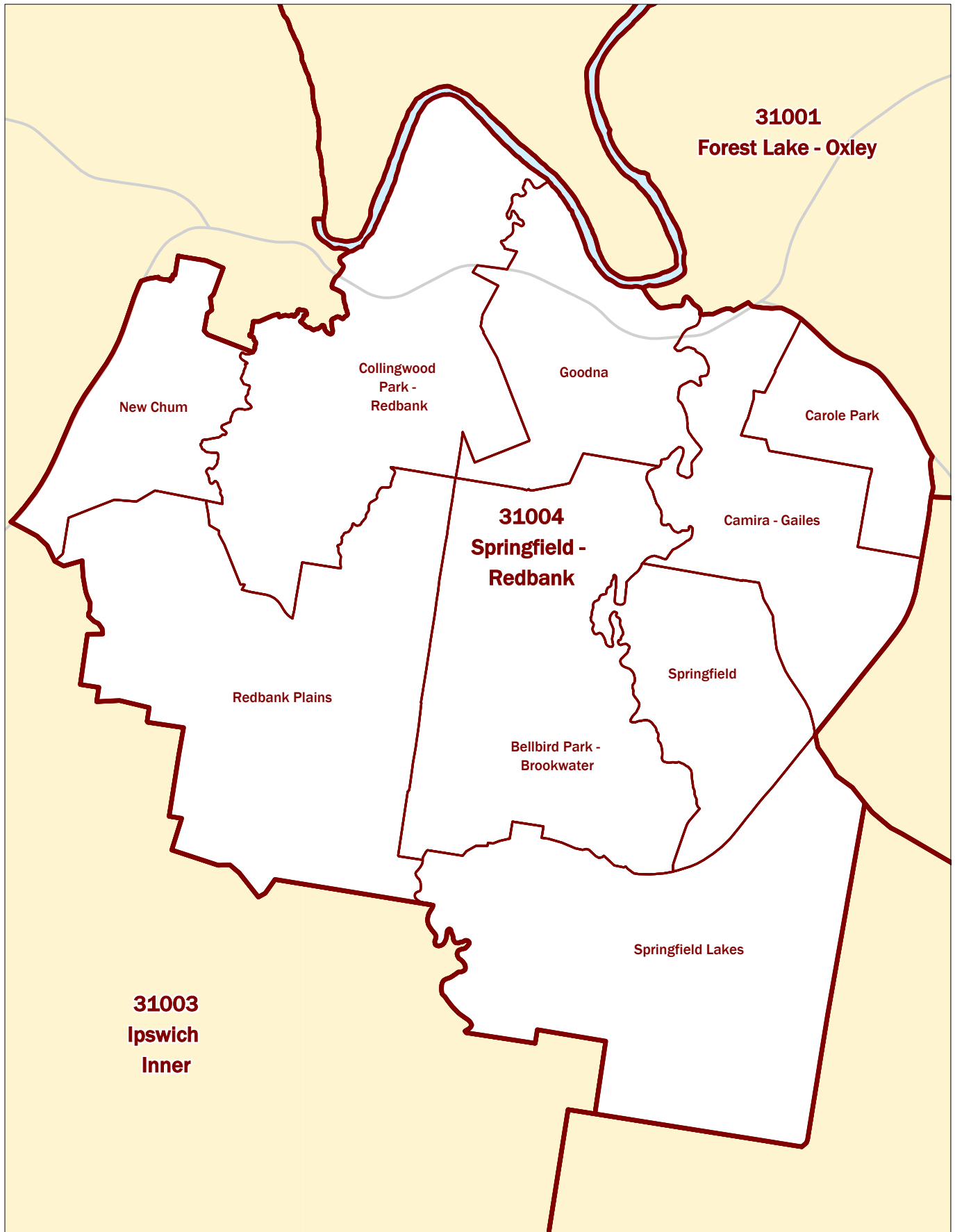
Statistical Area 2

Statistical Area 3

Major Roads

Ripley
31003
Ipswich Inner



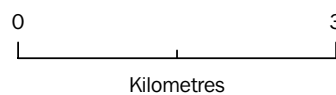


Statistical Area 2

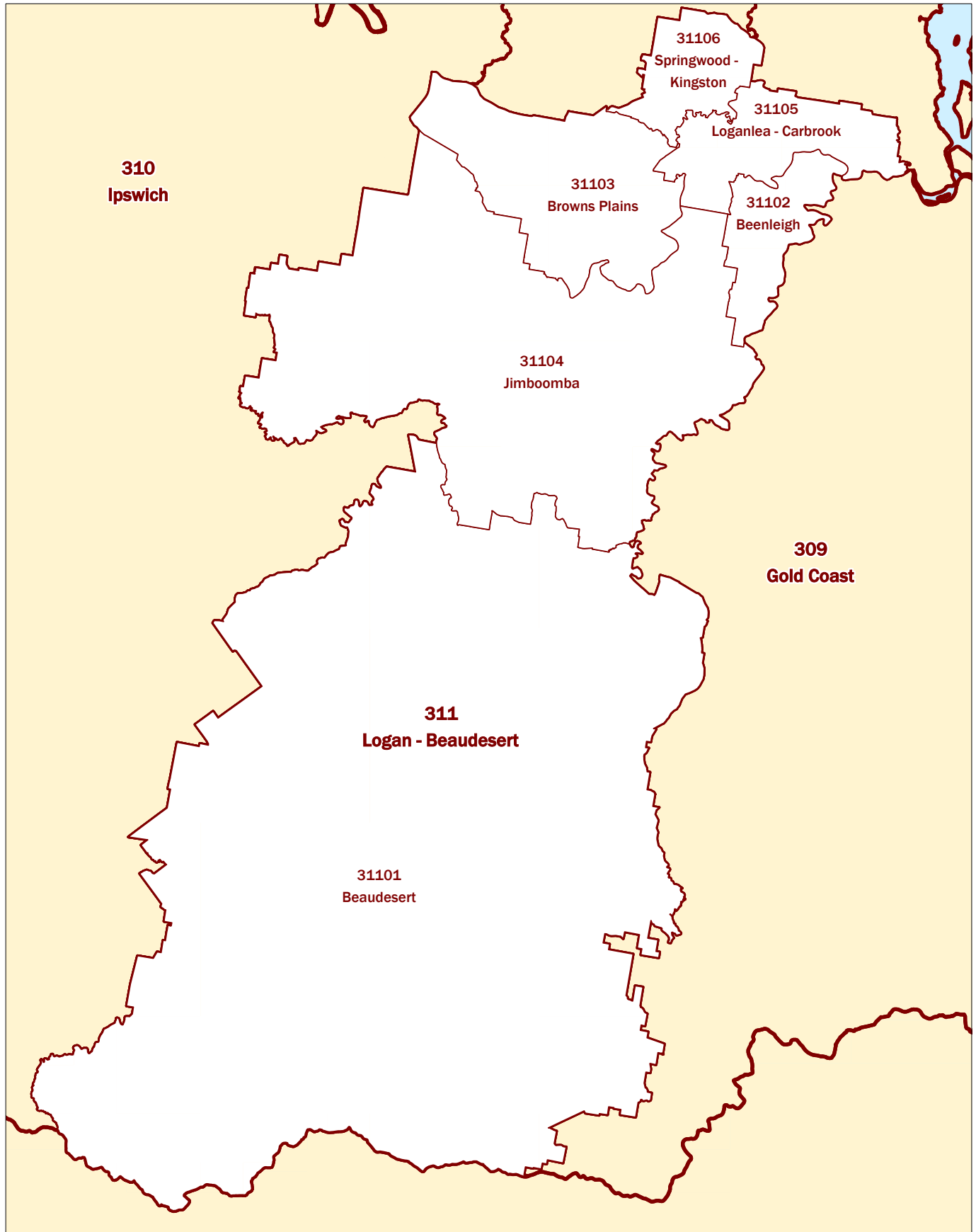
Statistical Area 3

Major Roads

Springfield
31004
Springfield - Redbank



Based on ASGS 2011
 © Commonwealth of Australia, 2010



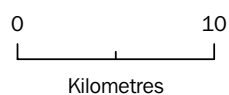
Statistical Area 3

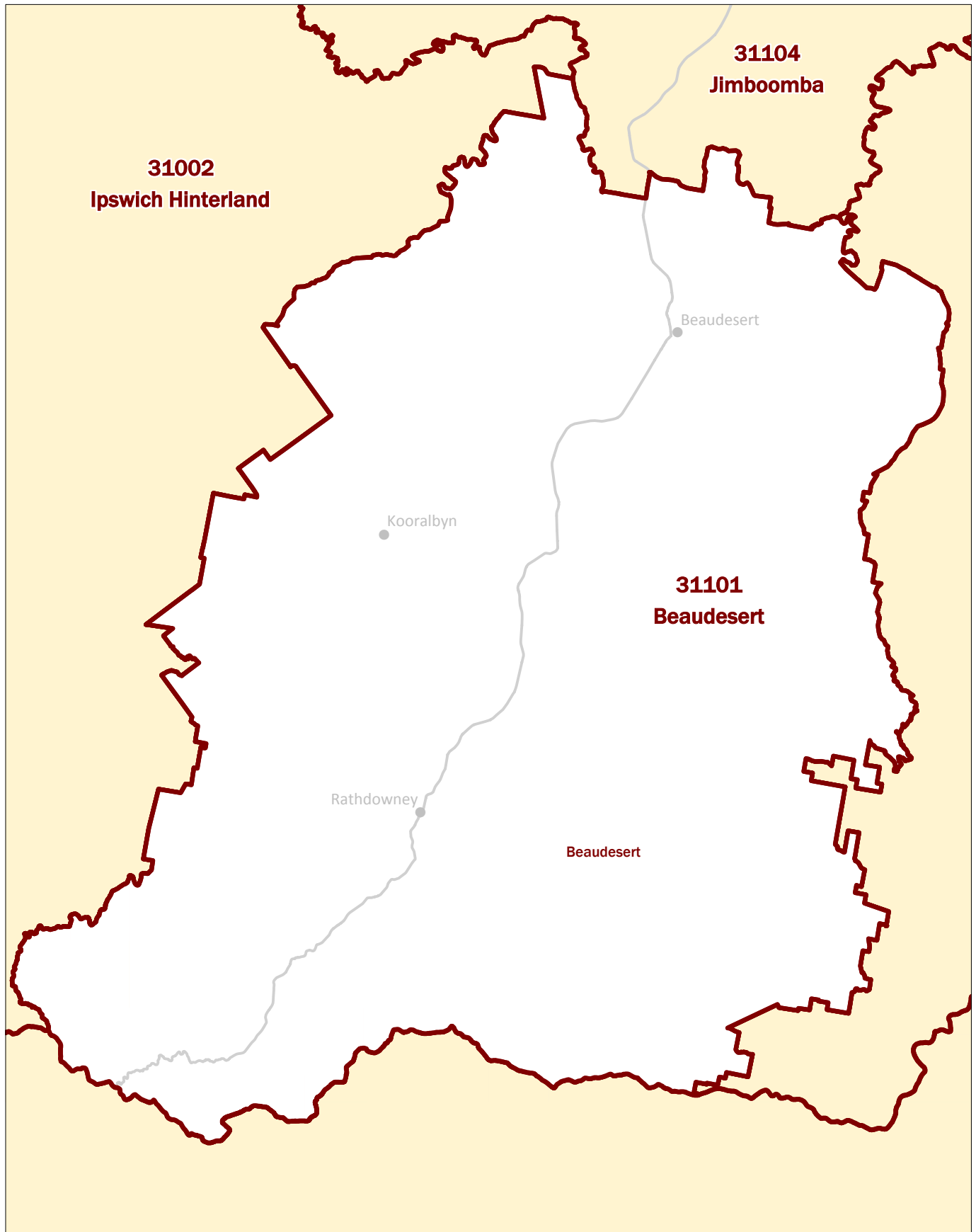
31102 Beenleigh

311

Statistical Area 4

Logan - Beaudesert





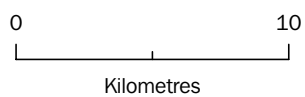
Statistical Area 2

Beaudesert

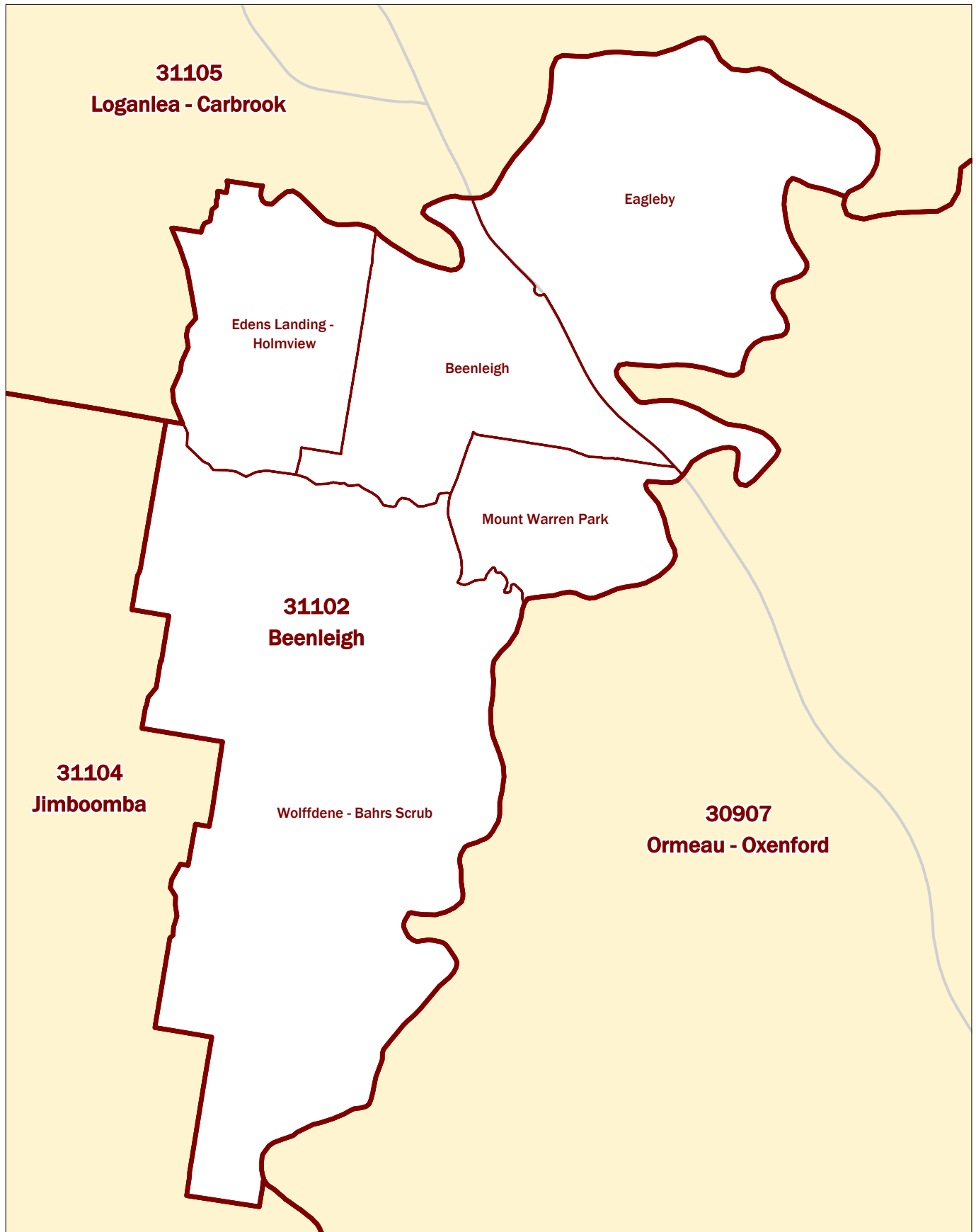
Statistical Area 3

31101
Beaudesert

Major Roads



Based on ASGS 2011
© Commonwealth of Australia, 2010



Statistical Area 2

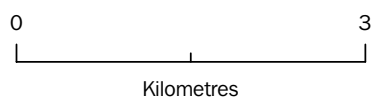
Eagleby

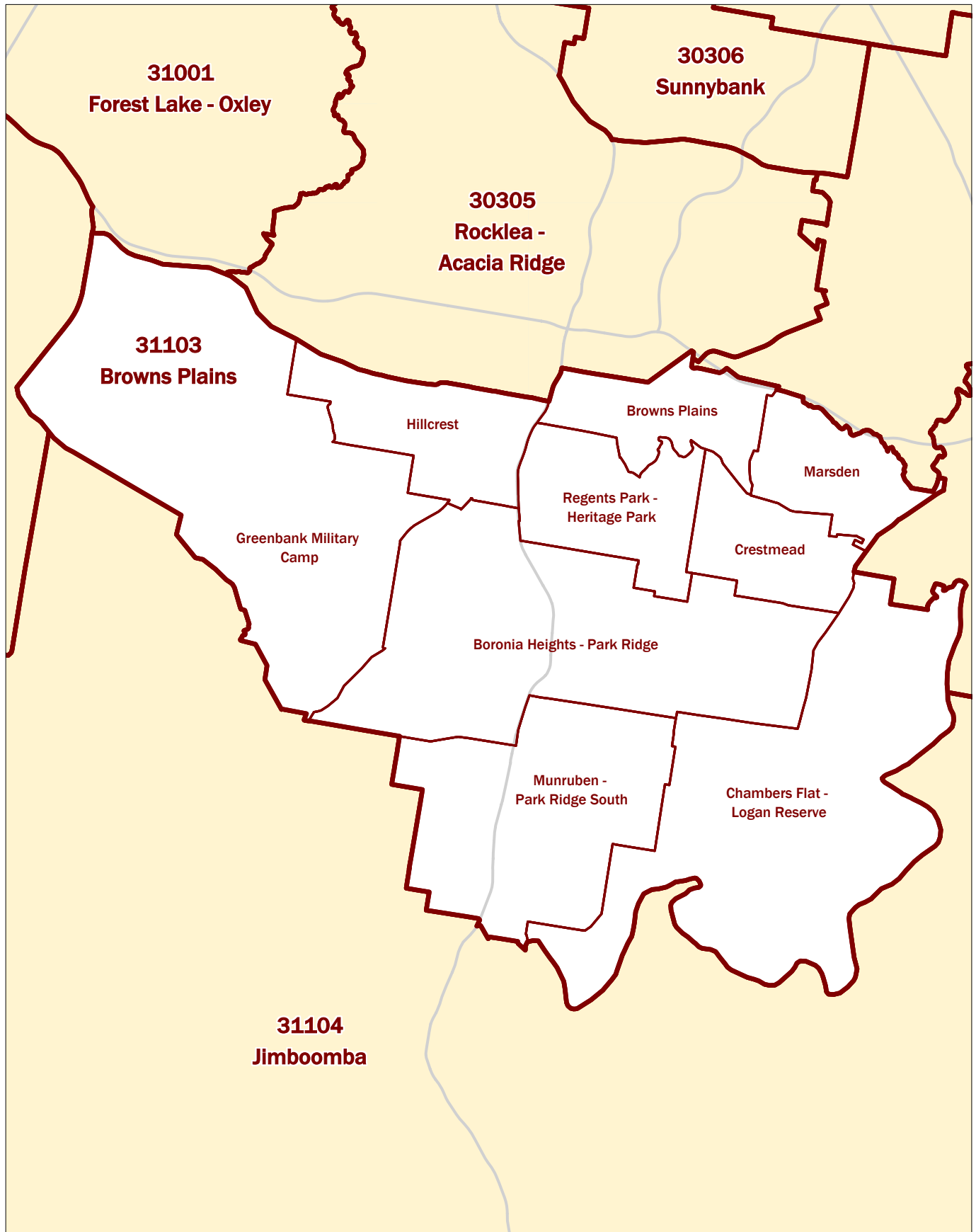
Statistical Area 3

31102

Beenleigh

Major Roads





Statistical Area 2

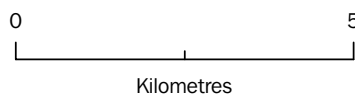
Hillcrest

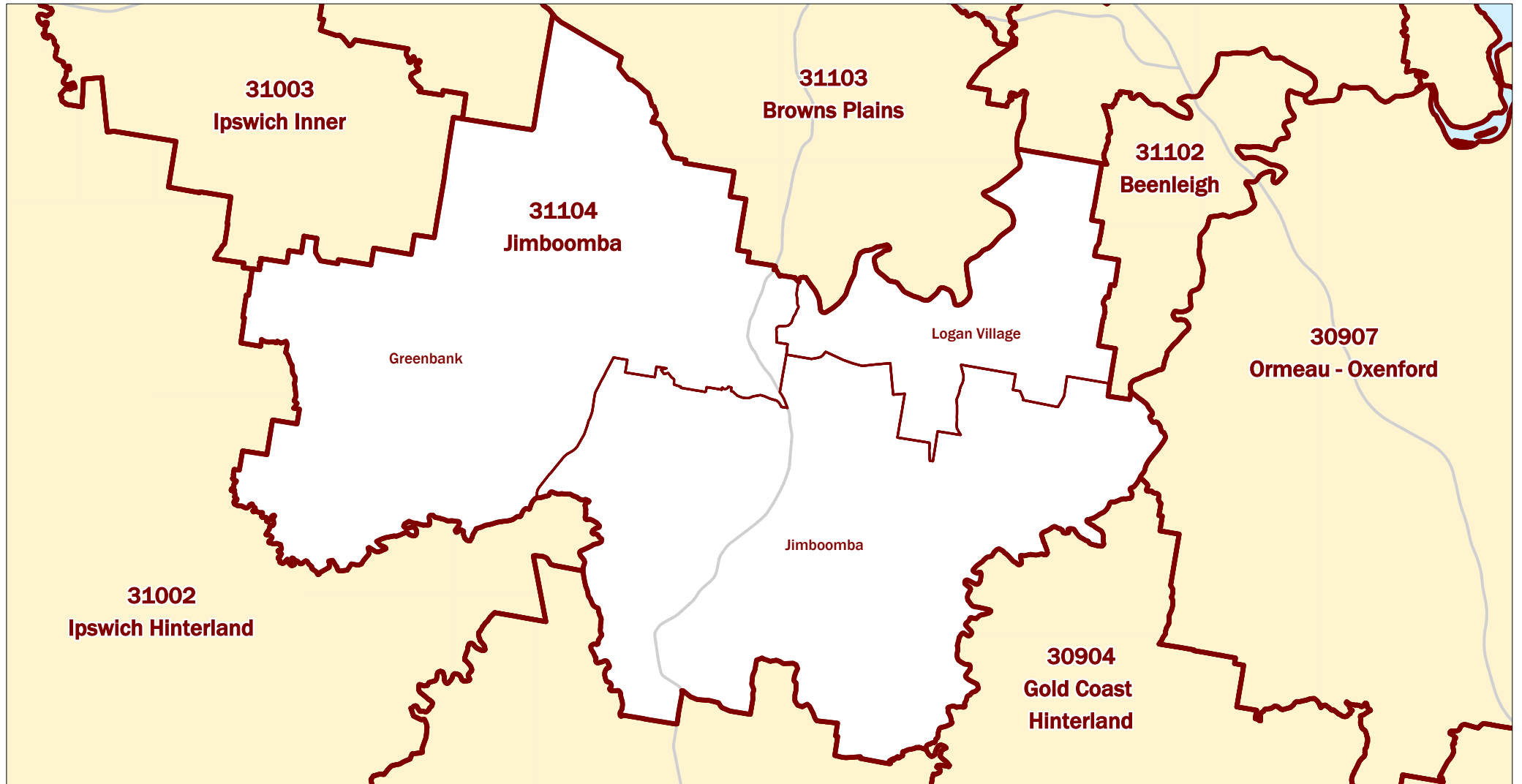
31103

Browns Plains

Statistical Area 3

Major Roads



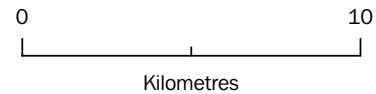


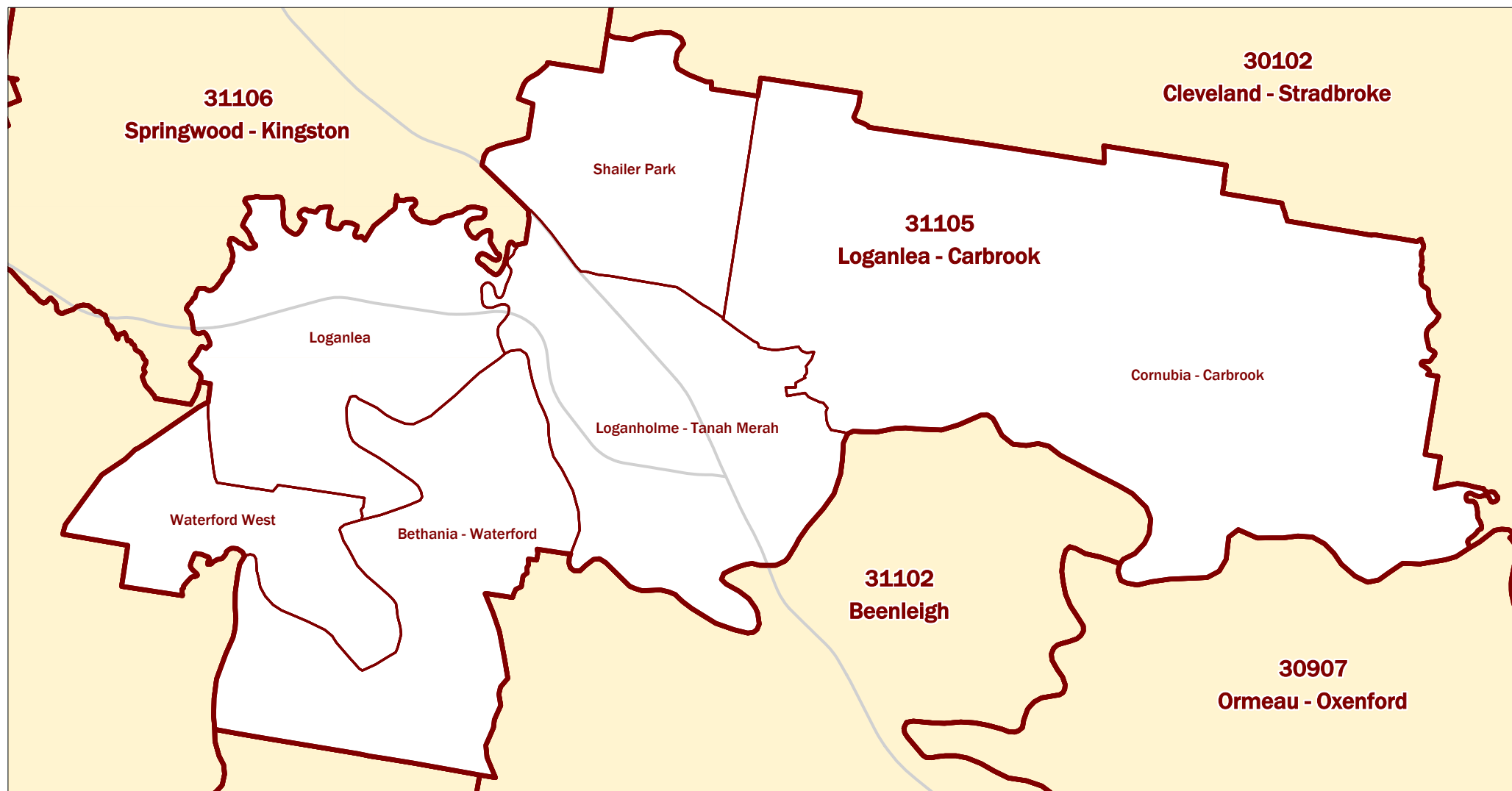
Statistical Area 2

Statistical Area 3

Major Roads

Greenbank
31104
Jimboomba





Statistical Area 2

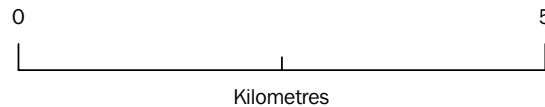
Loganlea

31105

Statistical Area 3

Loganlea - Carbrook

Major Roads





Statistical Area 2

Woodridge

31106

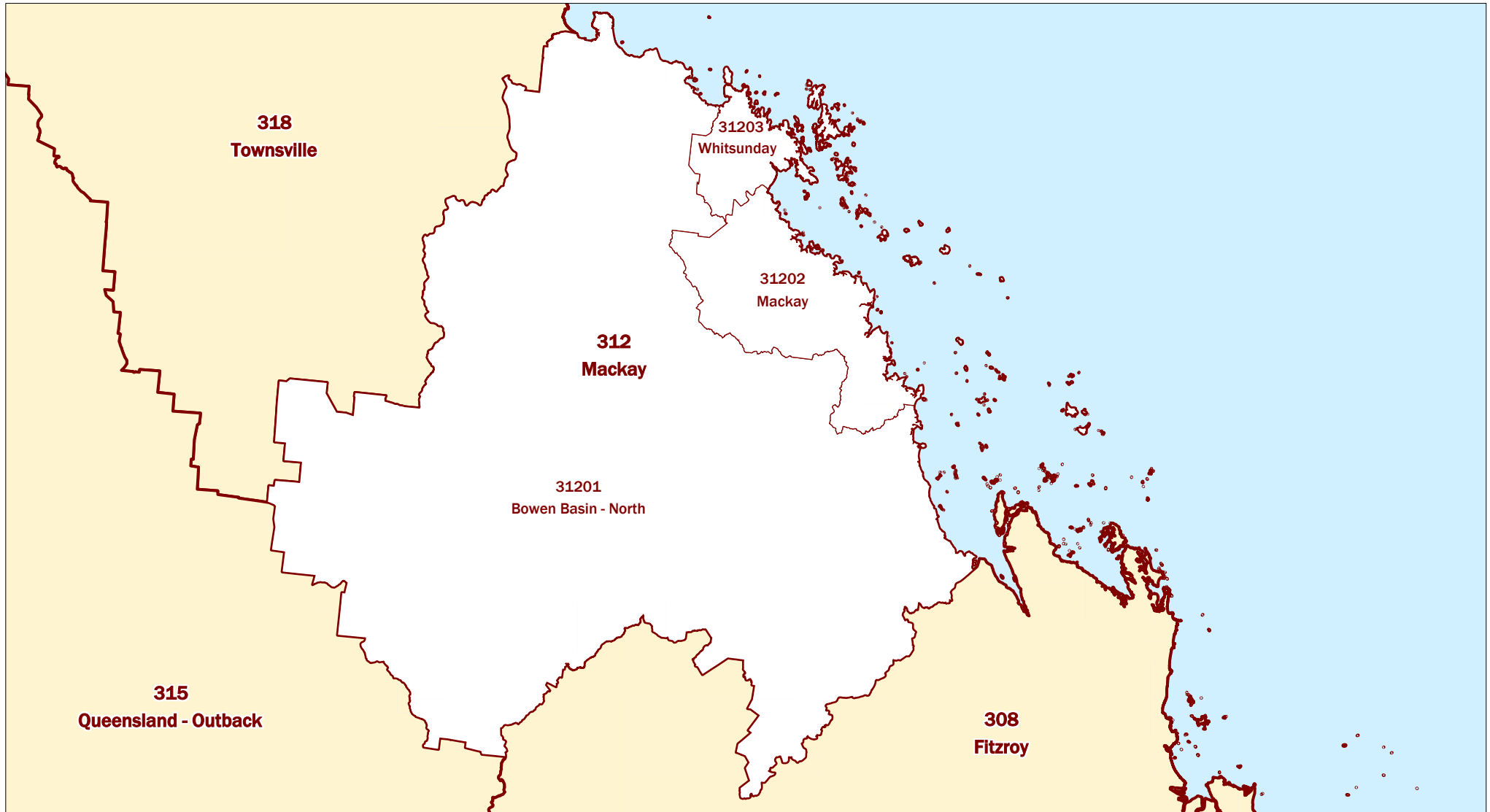
Springwood - Kingston

Statistical Area 3

Major Roads



Based on ASGS 2011
© Commonwealth of Australia, 2010



Statistical Area 3

31202 Mackay

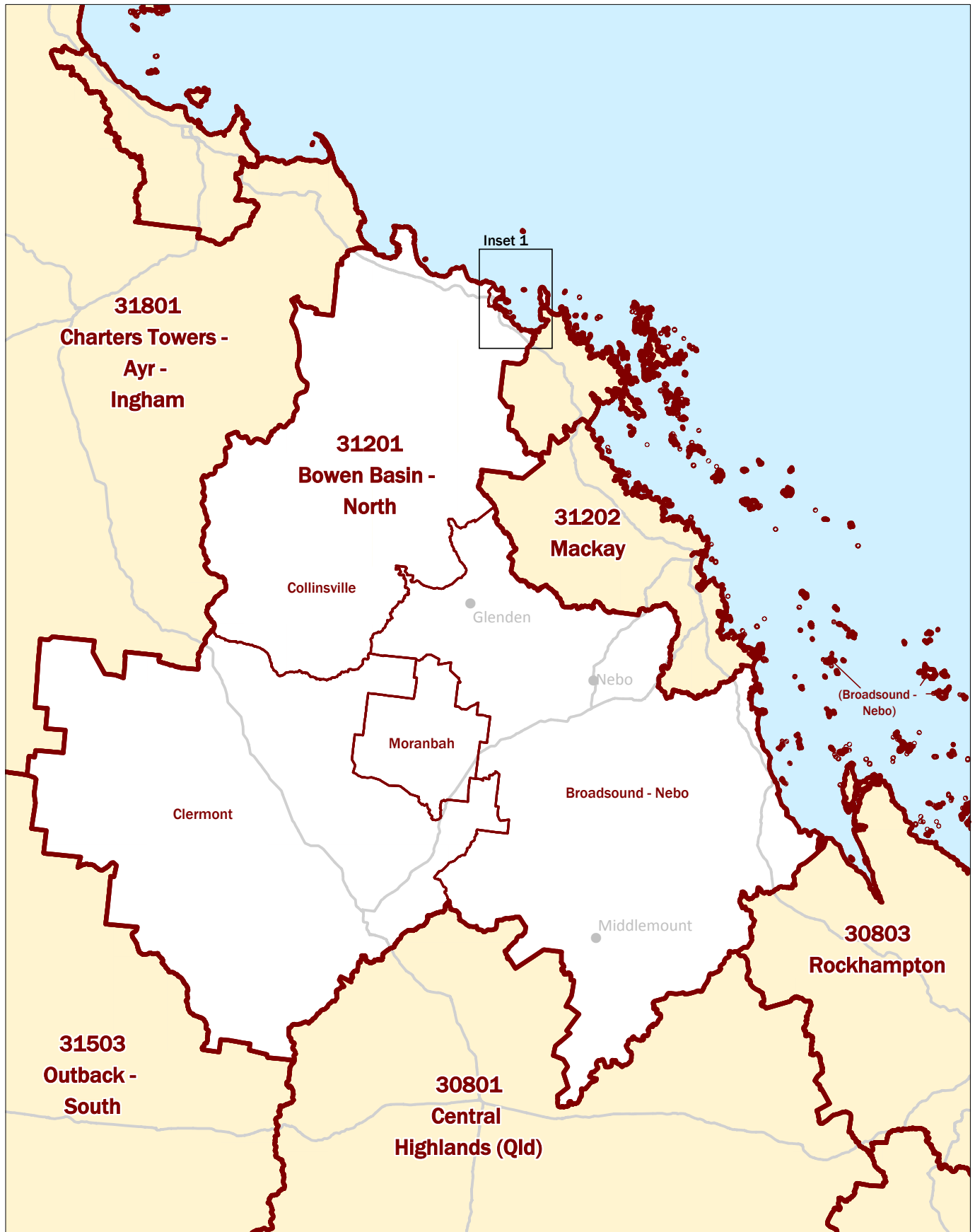
0 200

312

Statistical Area 4

Mackay

Kilometres



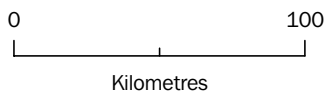
Statistical Area 2

Collinsville

31201

Statistical Area 3

Bowen Basin - North



Major Roads



Statistical Area 2

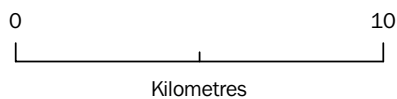
Collinsville

Statistical Area 3

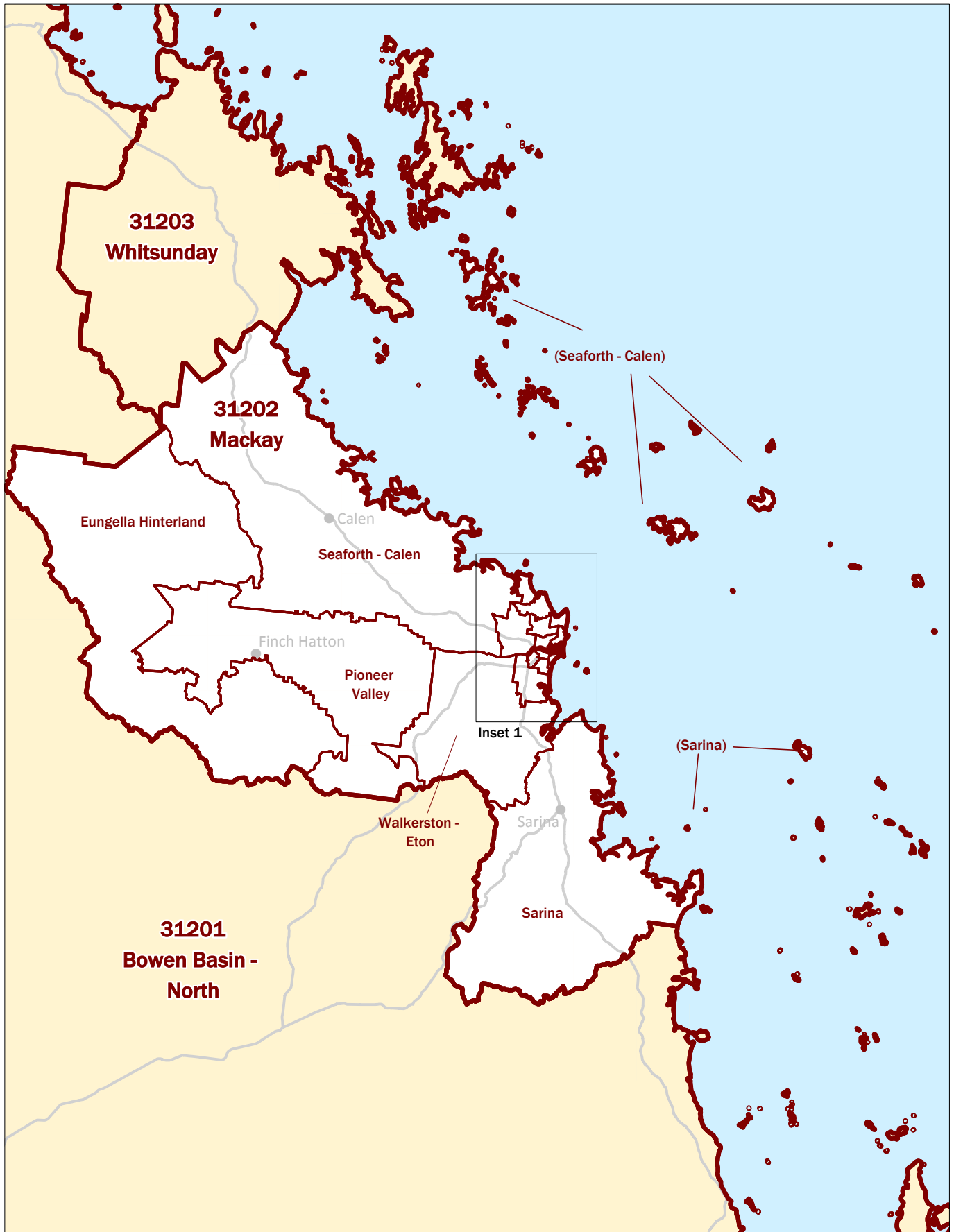
31201

Bowen Basin - North

Major Roads



Based on ASGS 2011
© Commonwealth of Australia, 2010



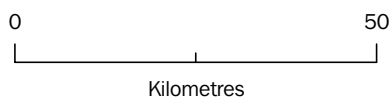
Statistical Area 2

Walkerston - Eton

Statistical Area 3

31202
Mackay

Major Roads



Based on ASGS 2011
© Commonwealth of Australia, 2010



Statistical Area 2

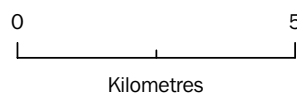
Walkerston - Eton

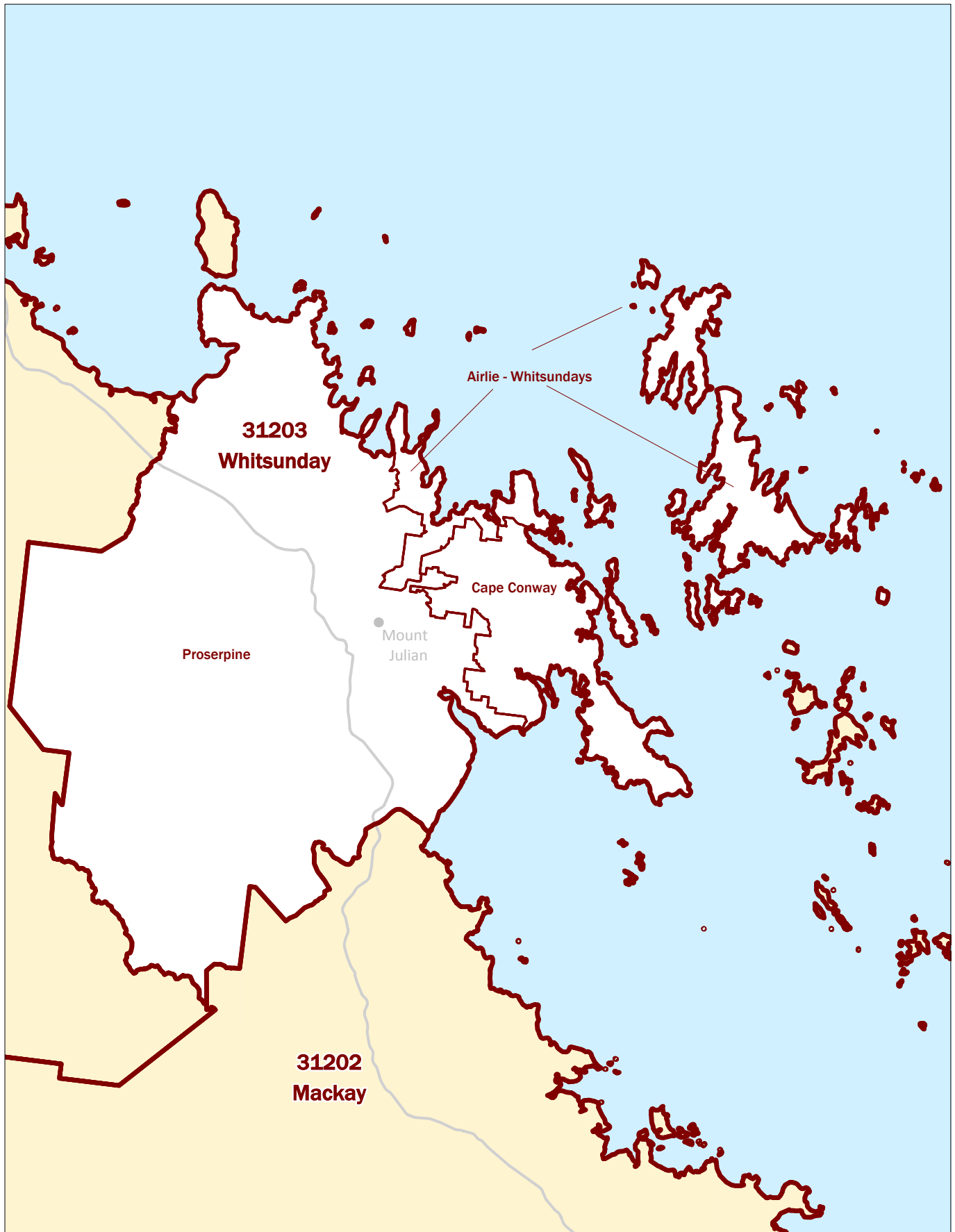
31202

Statistical Area 3

Mackay

Major Roads



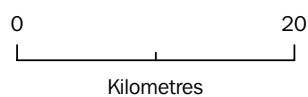


Statistical Area 2

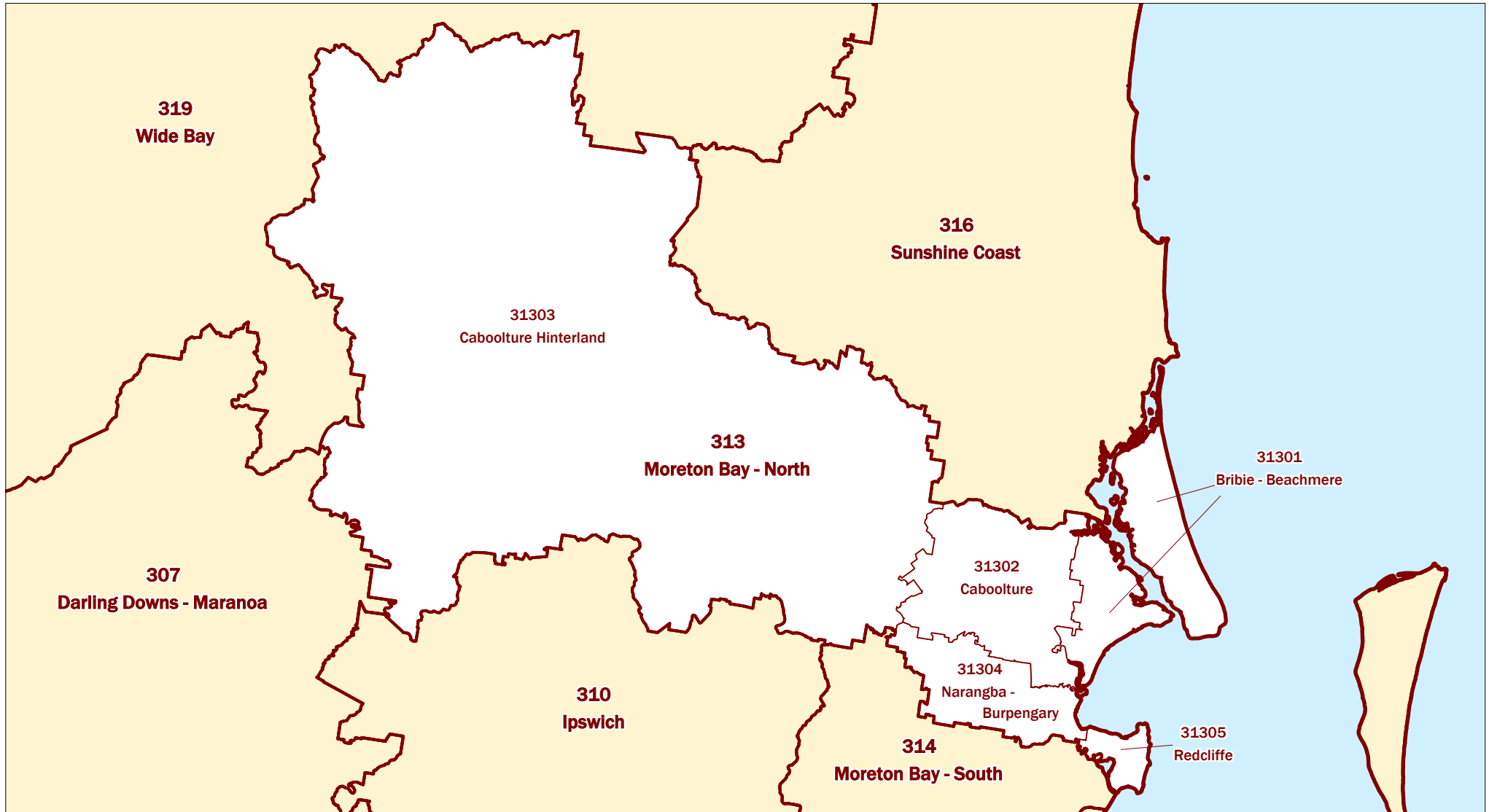
Statistical Area 3

Major Roads

Proserpine
31203
Whitsunday



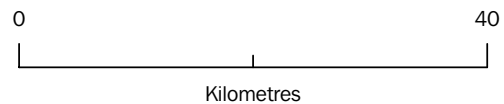
Based on ASGS 2011
© Commonwealth of Australia, 2010

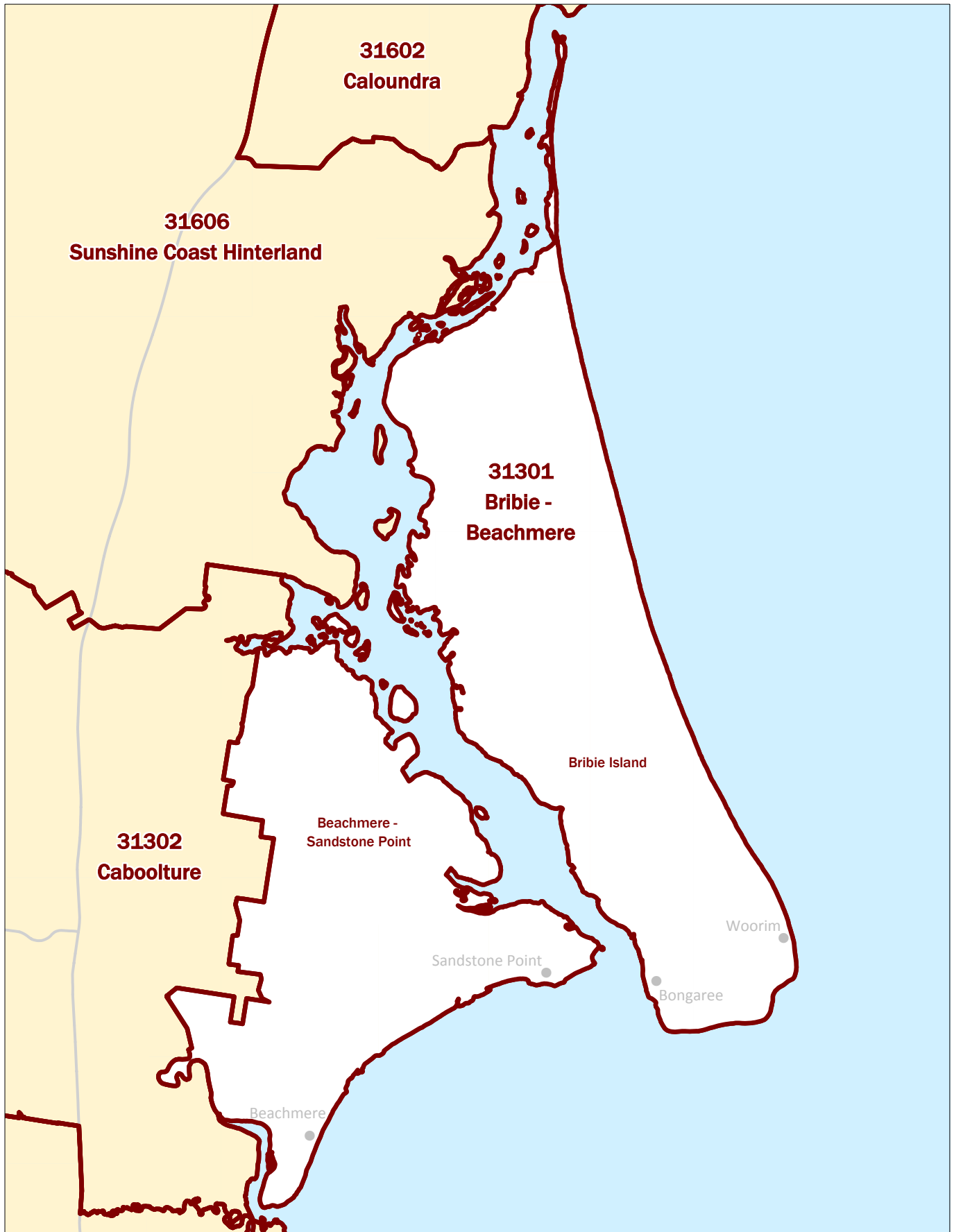


Statistical Area 3 31305 Redcliffe

313

Statistical Area 4 Moreton Bay - North



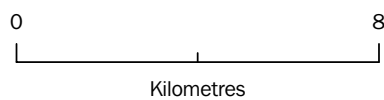


Statistical Area 2

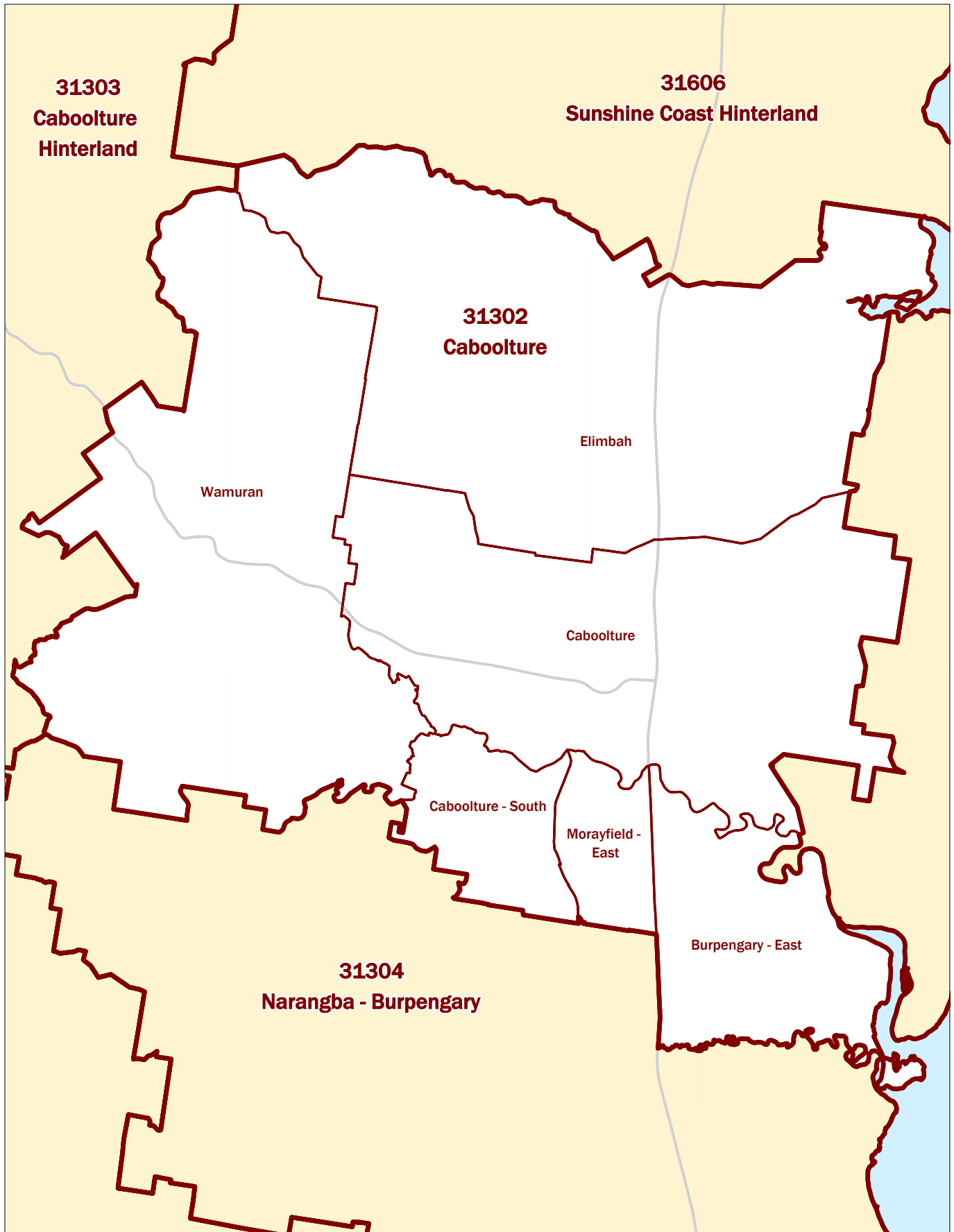
Statistical Area 3

Major Roads

Bribie Island
31301
Bribie - Beachmere



Based on ASGS 2011
© Commonwealth of Australia, 2010



Statistical Area 2

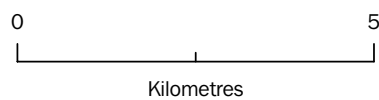
Caboolture

31302

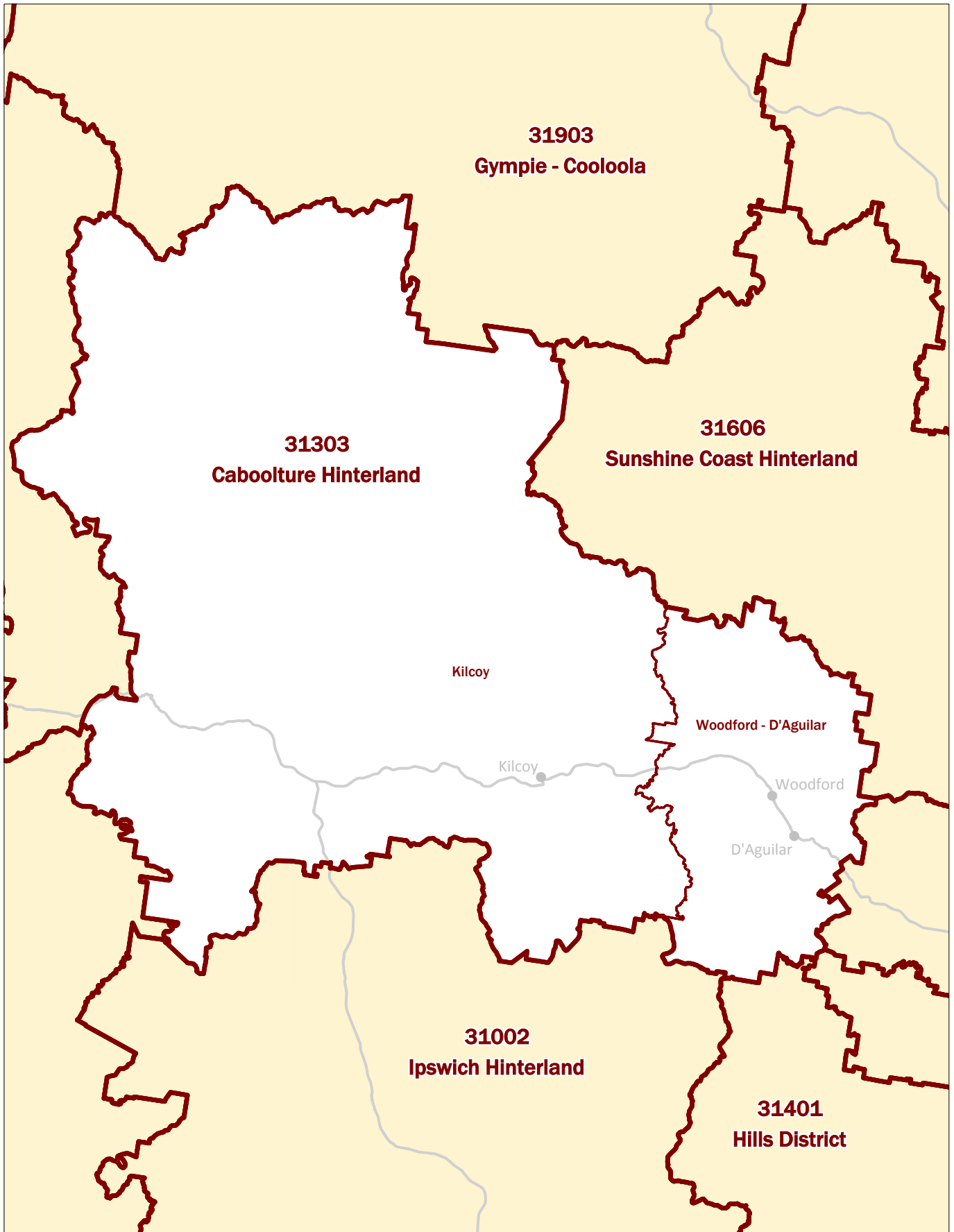
Caboolture

Statistical Area 3

Major Roads



Based on ASGS 2011
© Commonwealth of Australia, 2010

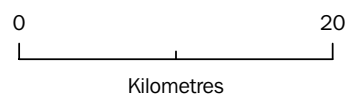


Statistical Area 2

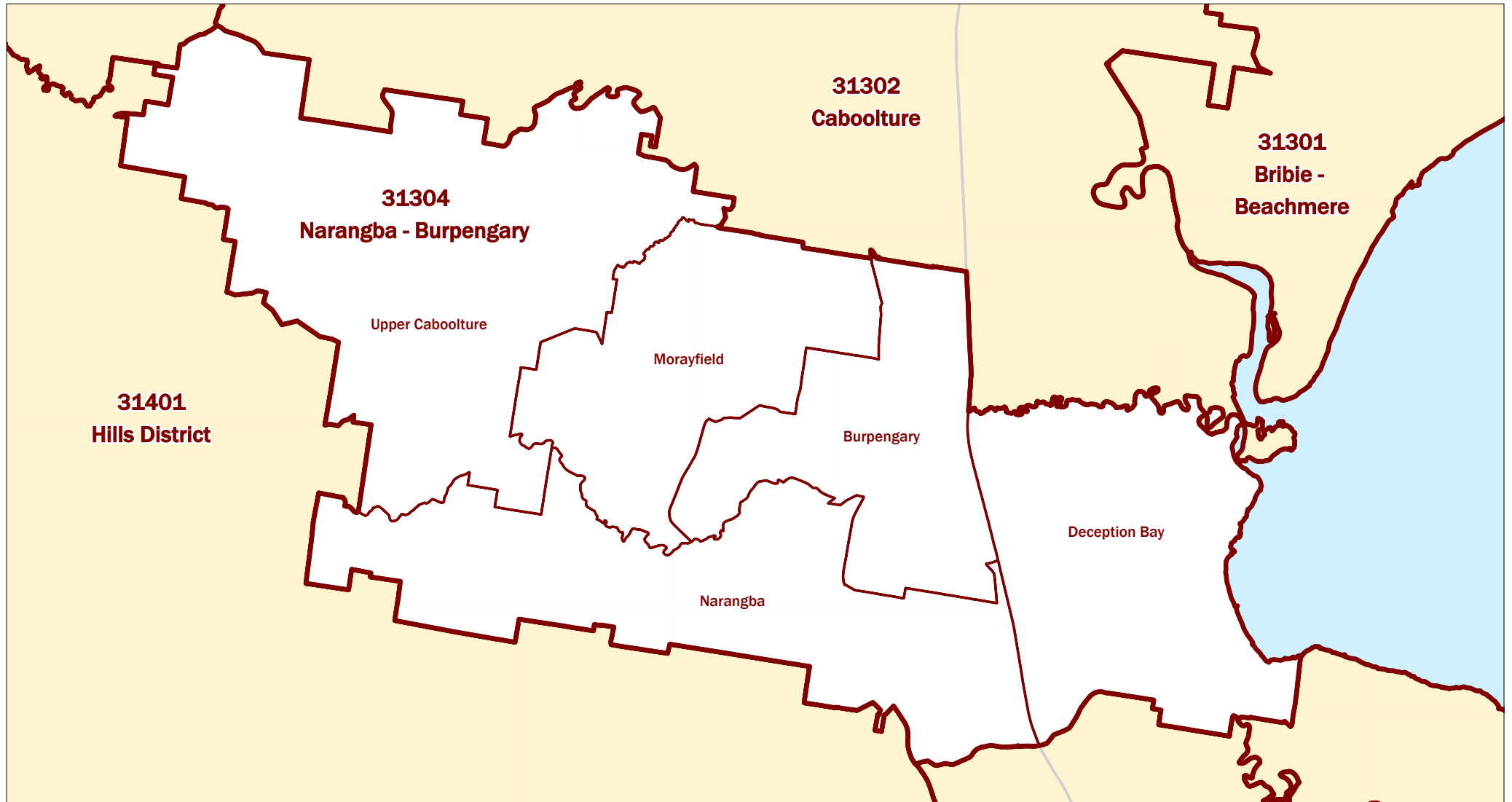
Statistical Area 3

Major Roads

Kilcoy
31303
Caboolture Hinterland



Based on ASGS 2011
© Commonwealth of Australia, 2010



Statistical Area 2

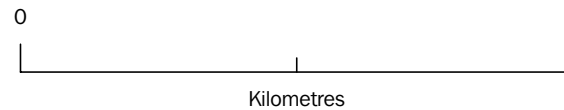
Morayfield

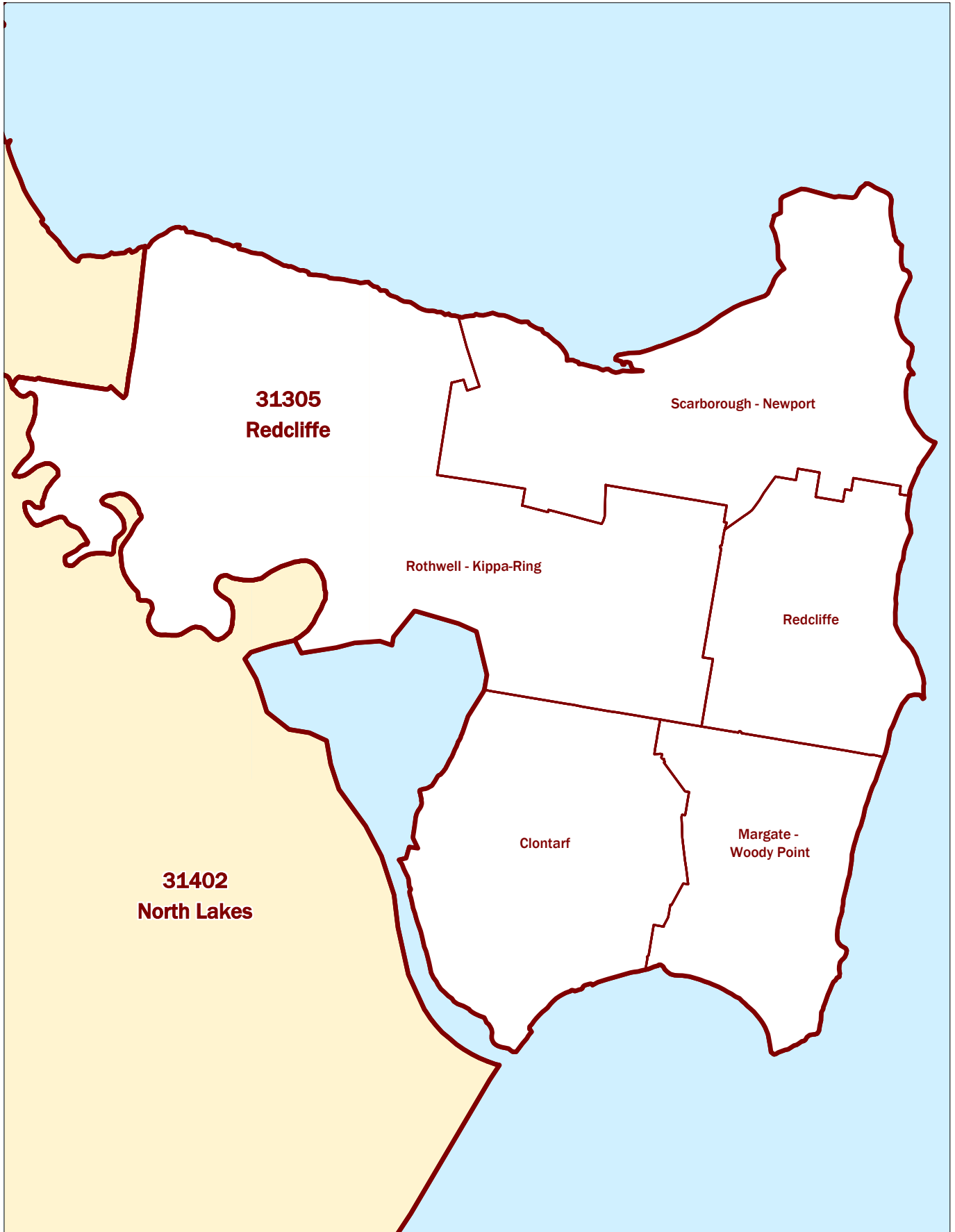
Statistical Area 3

31304

Narangba - Burpengary

Major Roads

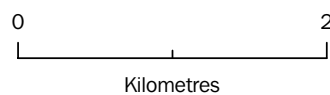


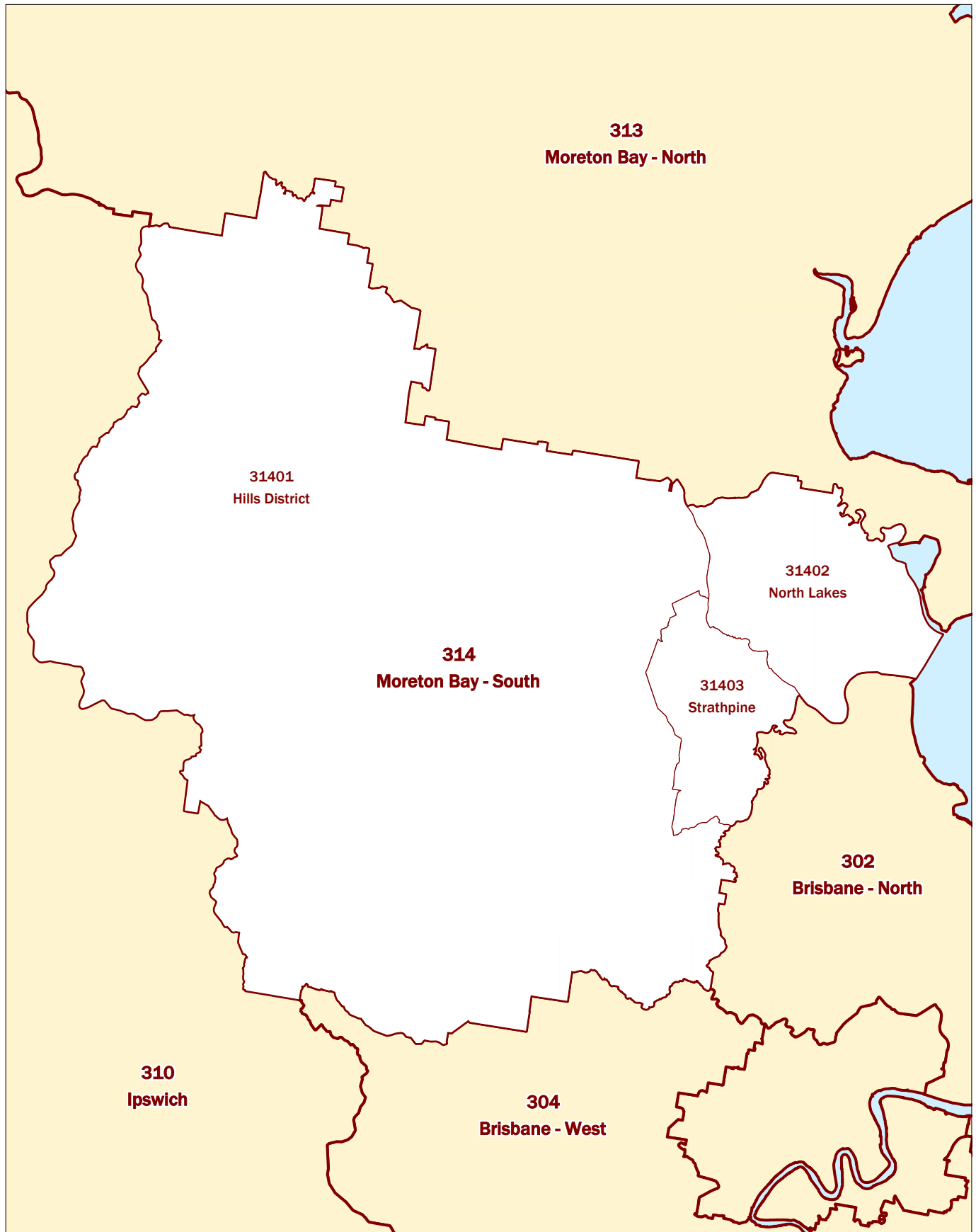


Statistical Area 2

Statistical Area 3

Major Roads





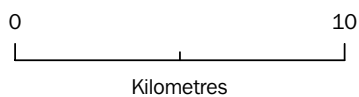
Statistical Area 3

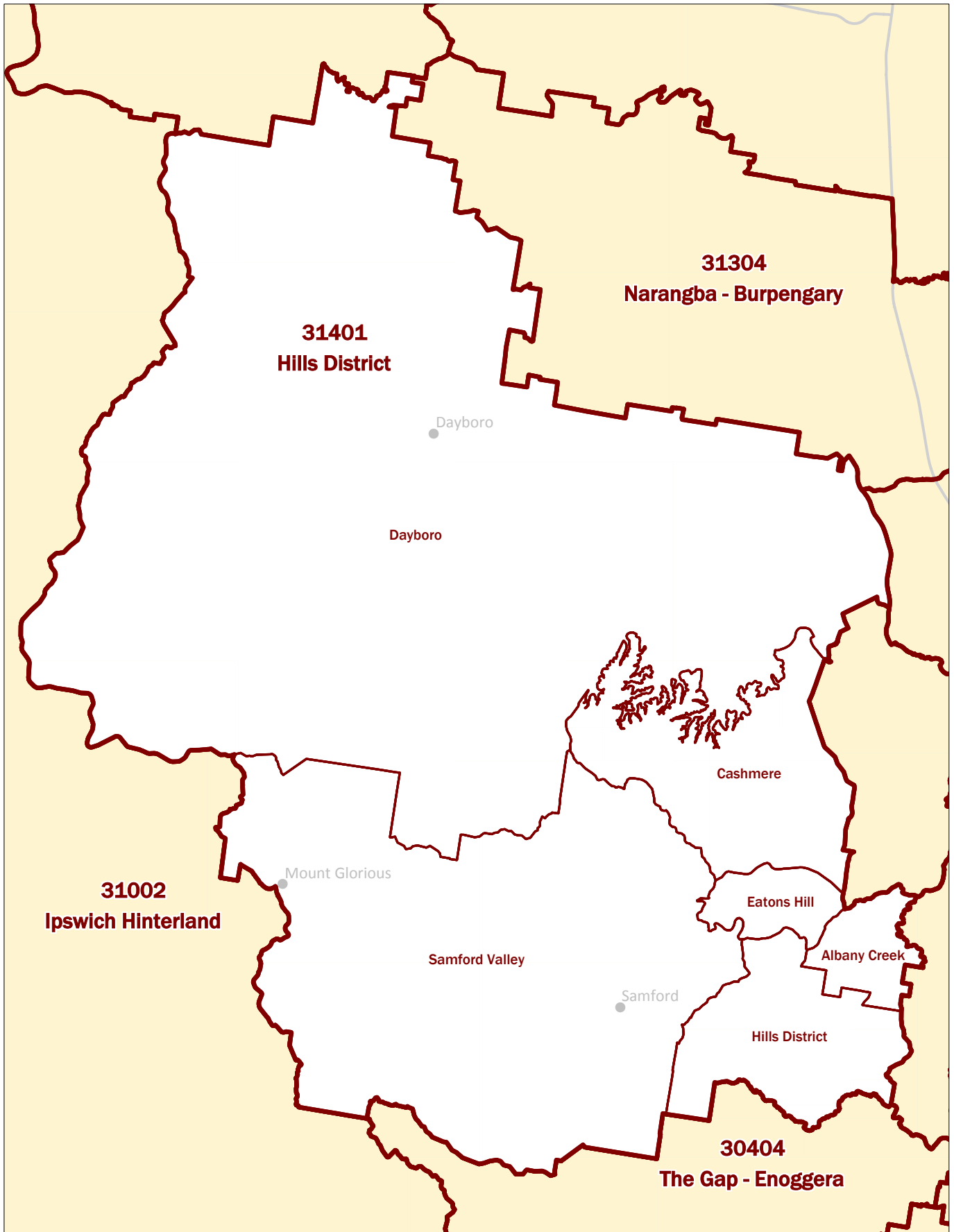
31403 Strathpine

314

Statistical Area 4

Moreton Bay - South



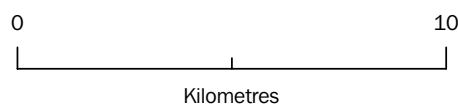


Statistical Area 2

Statistical Area 3

Major Roads

Dayboro
31401
Hills District



Based on ASGS 2011
© Commonwealth of Australia, 2010



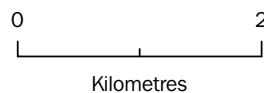
Statistical Area 2

North Lakes - Mango Hill

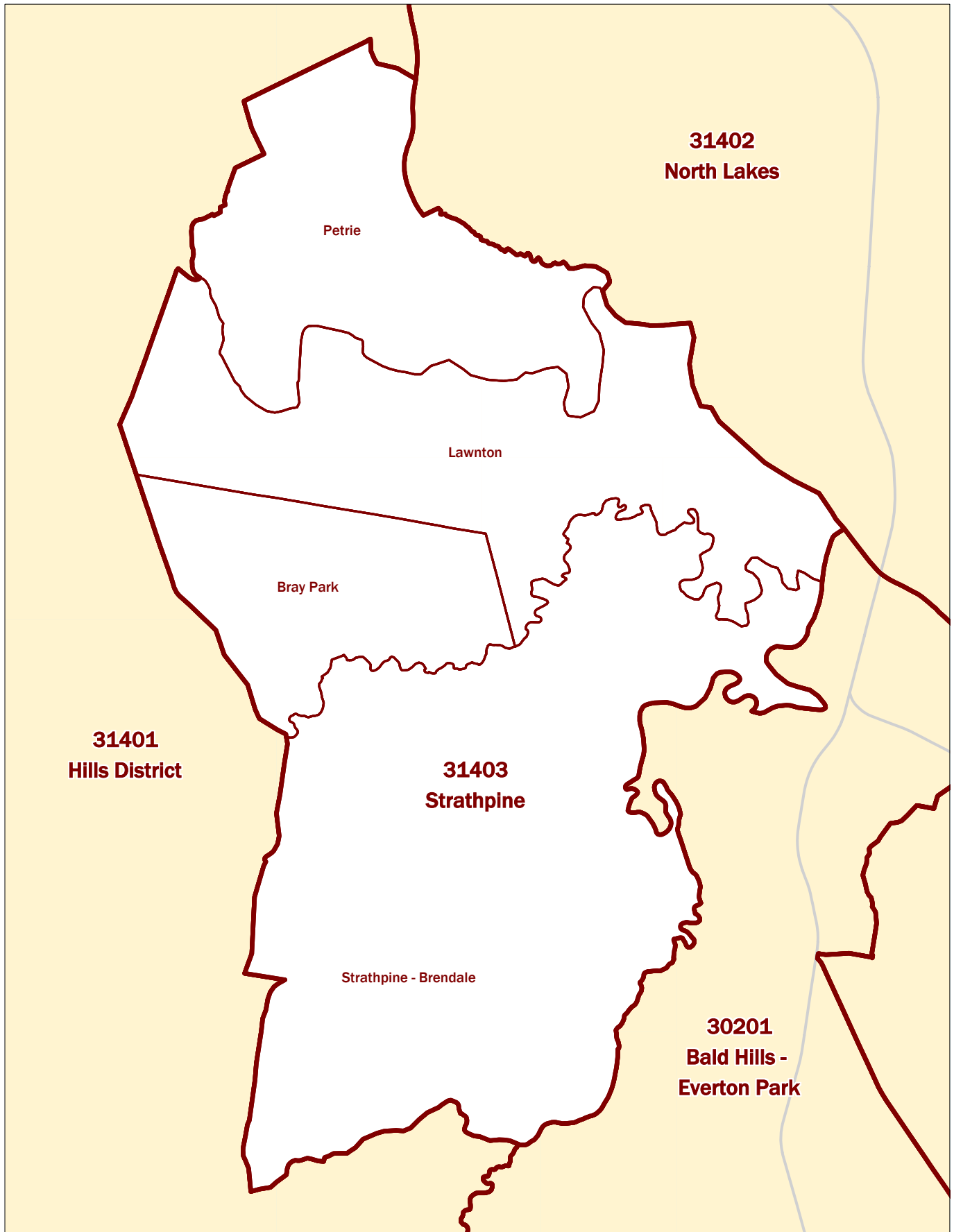
31402

North Lakes

Statistical Area 3



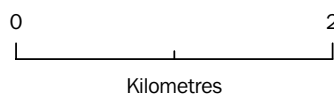
Major Roads



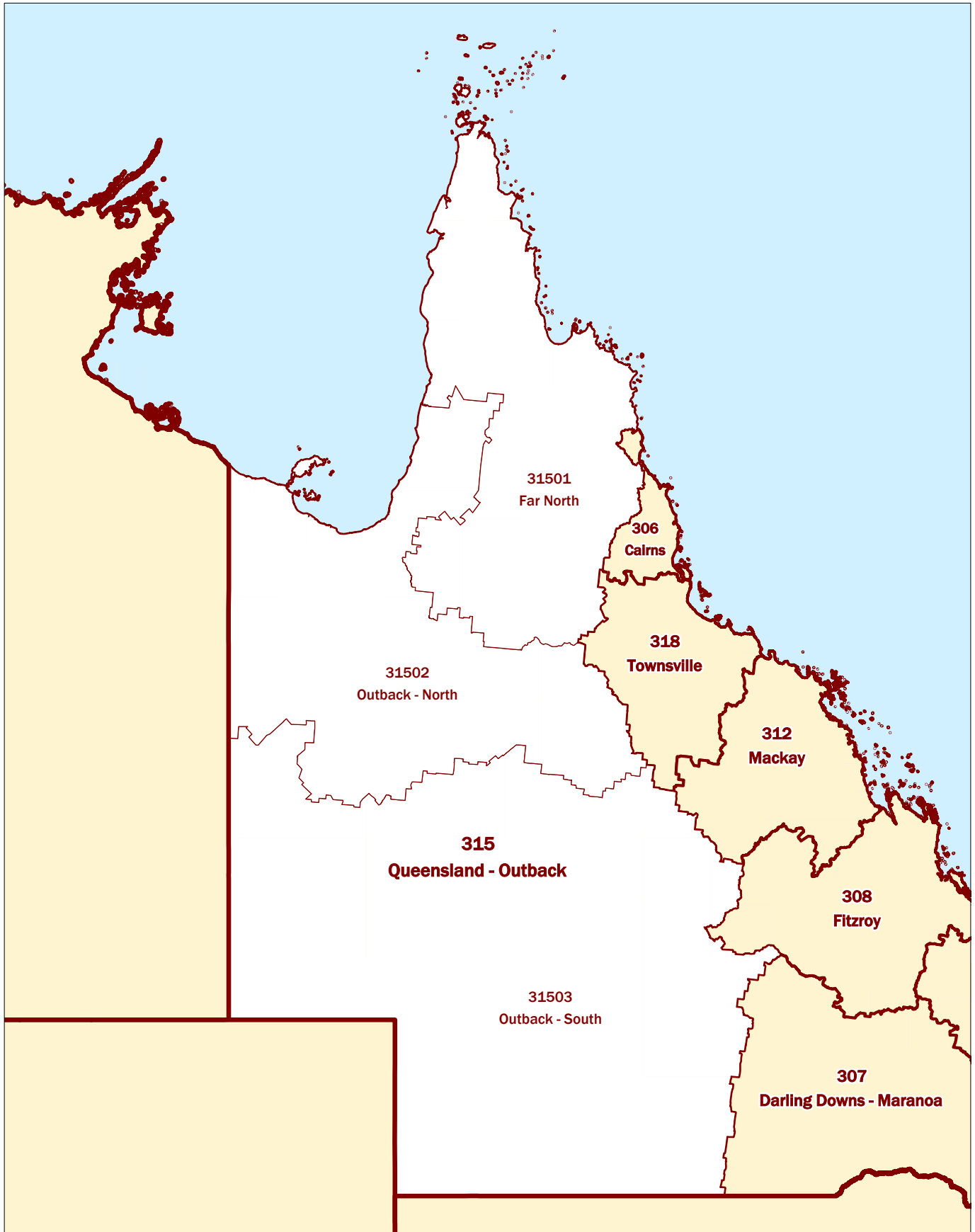
Statistical Area 2

Statistical Area 3

Major Roads

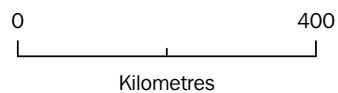


Based on ASGS 2011
© Commonwealth of Australia, 2010



Statistical Area 3

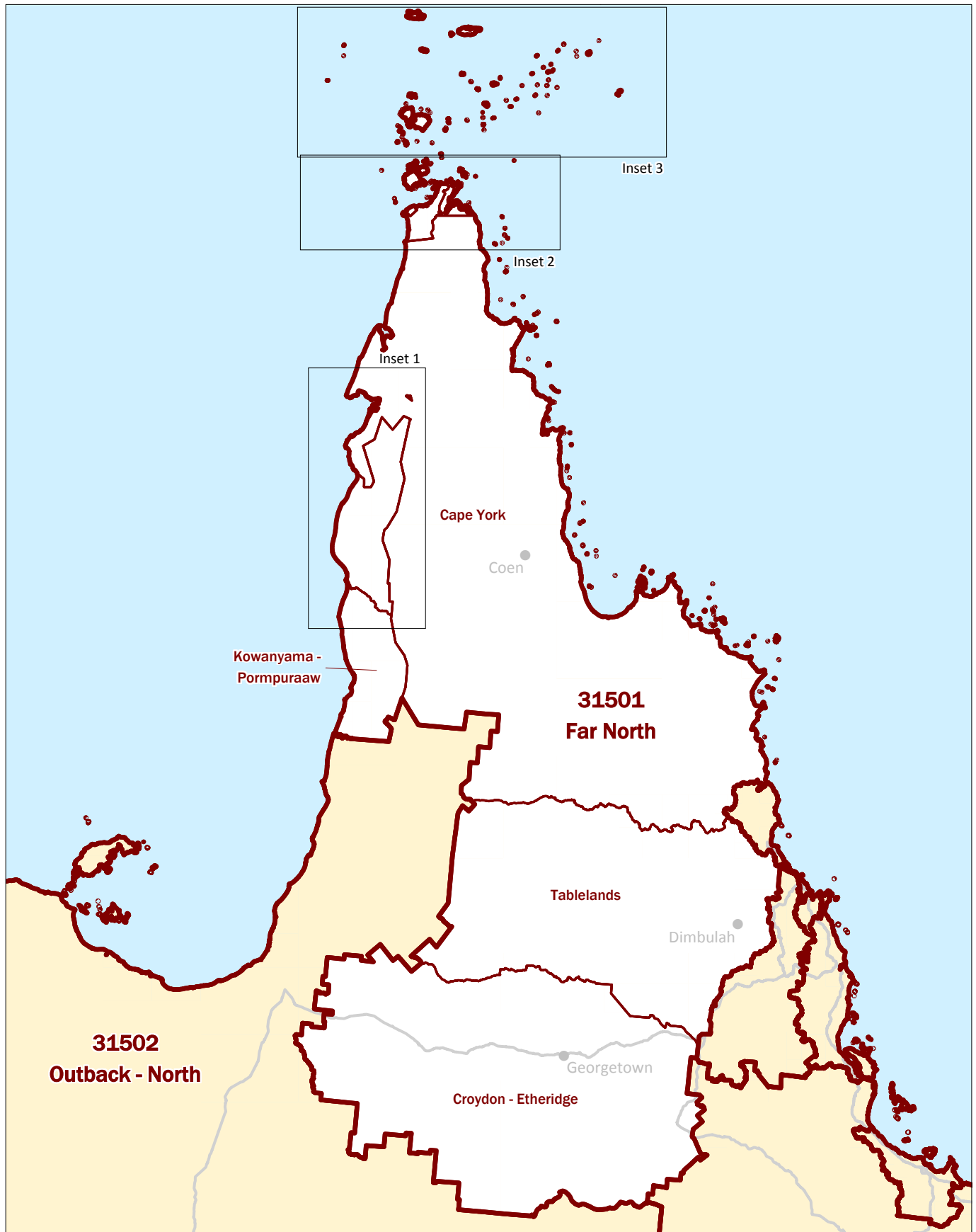
31501 Far North



315

Statistical Area 4

Queensland - Outback



Statistical Area 2

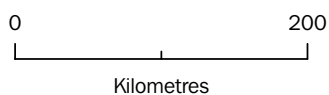
Tablelands

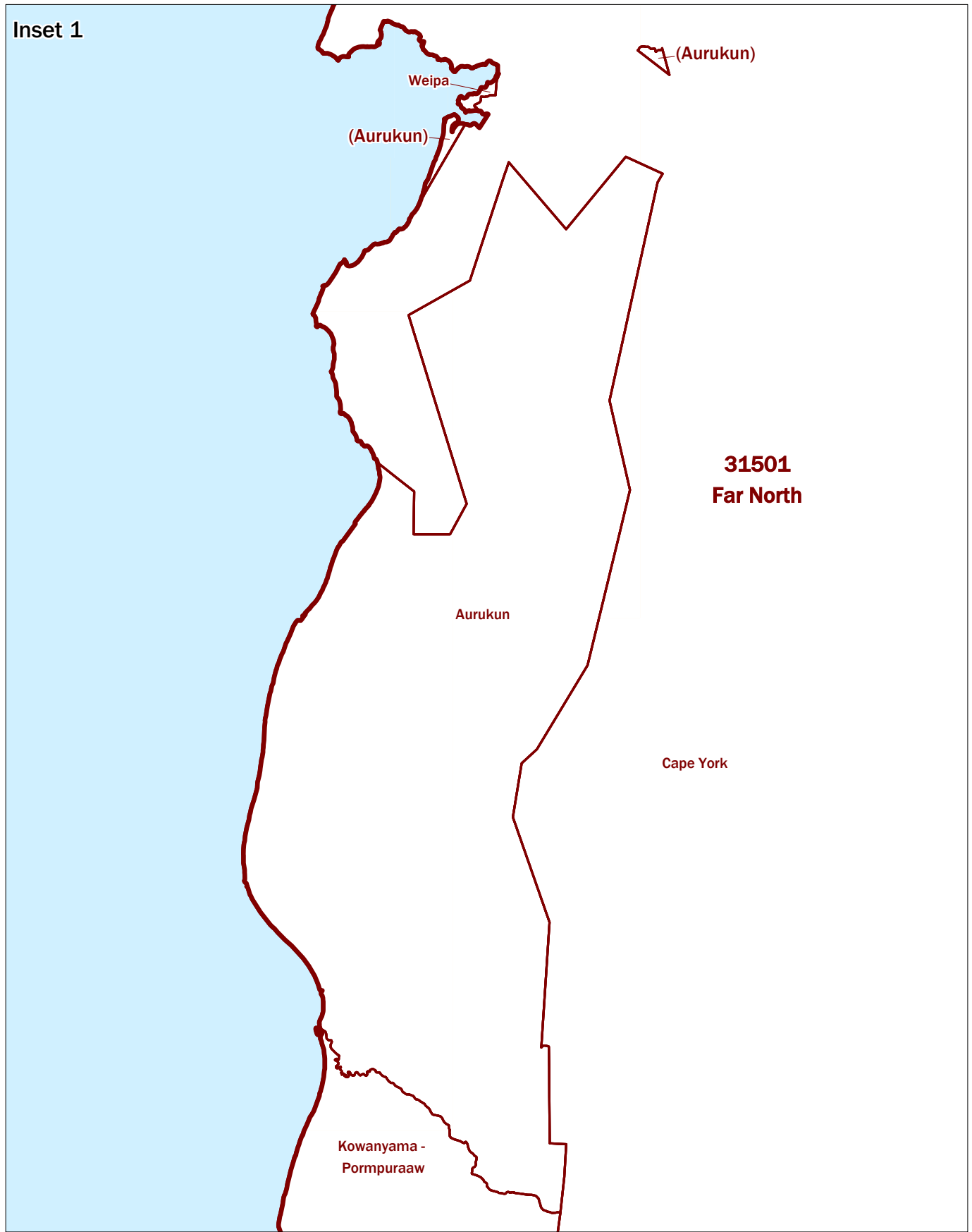
31501

Statistical Area 3

Far North

Major Roads





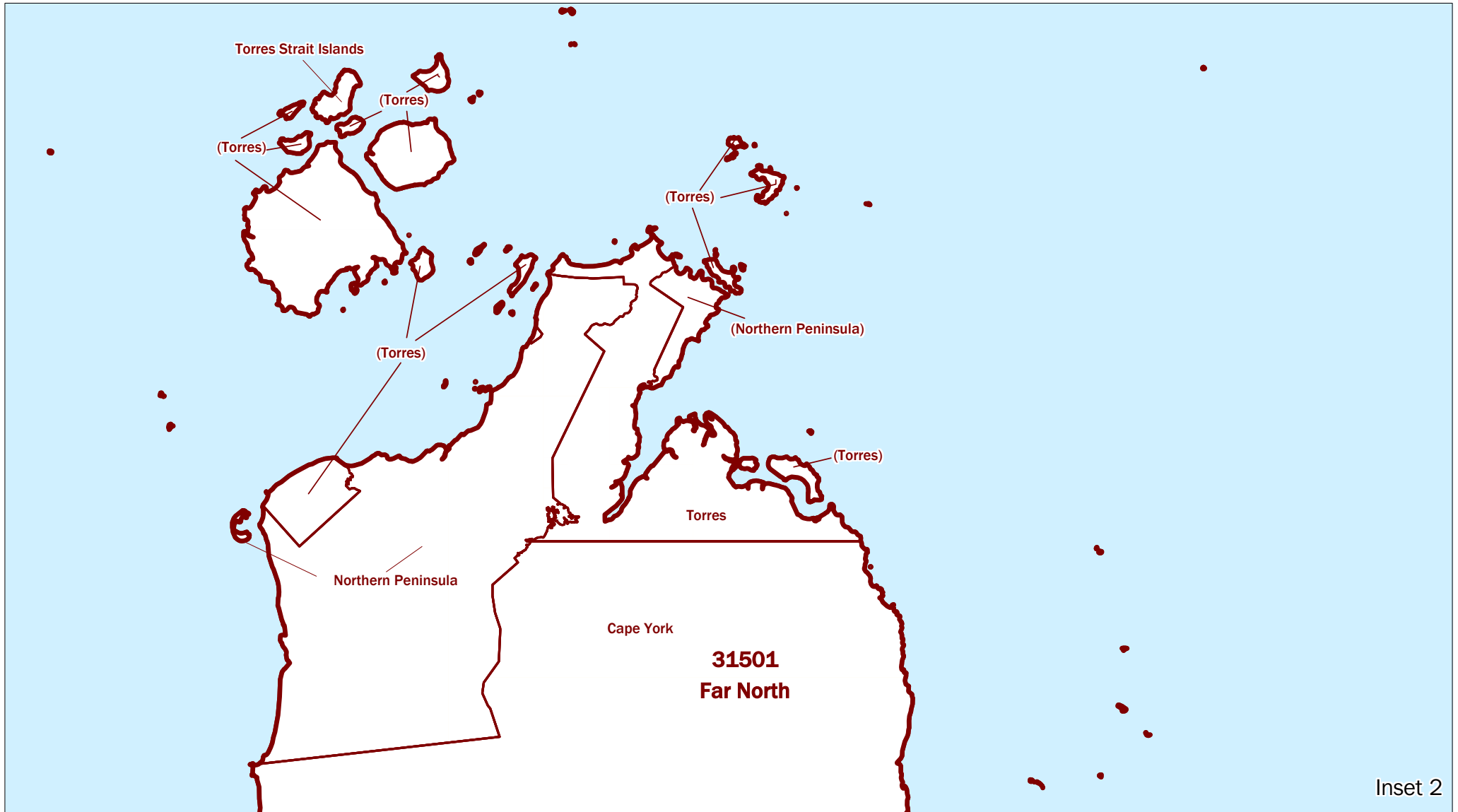
Statistical Area 2

Aurukun

Statistical Area 3

**31501
Far North**

Major Roads

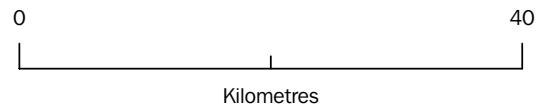


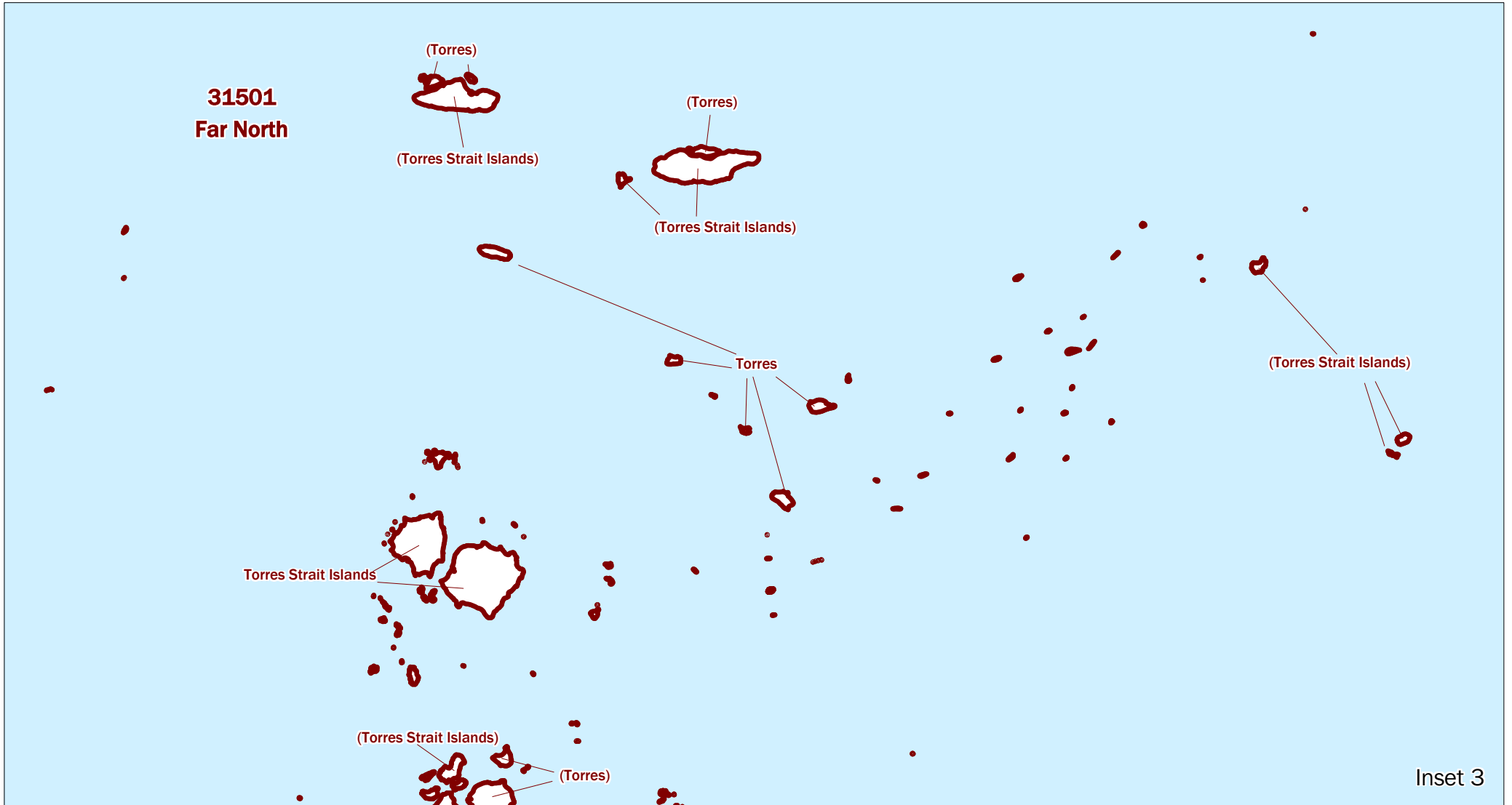
Statistical Area 2

Torres
31501
Far North

Statistical Area 3

Major Roads



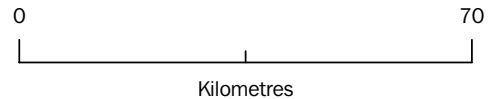


Statistical Area 2

Statistical Area 3

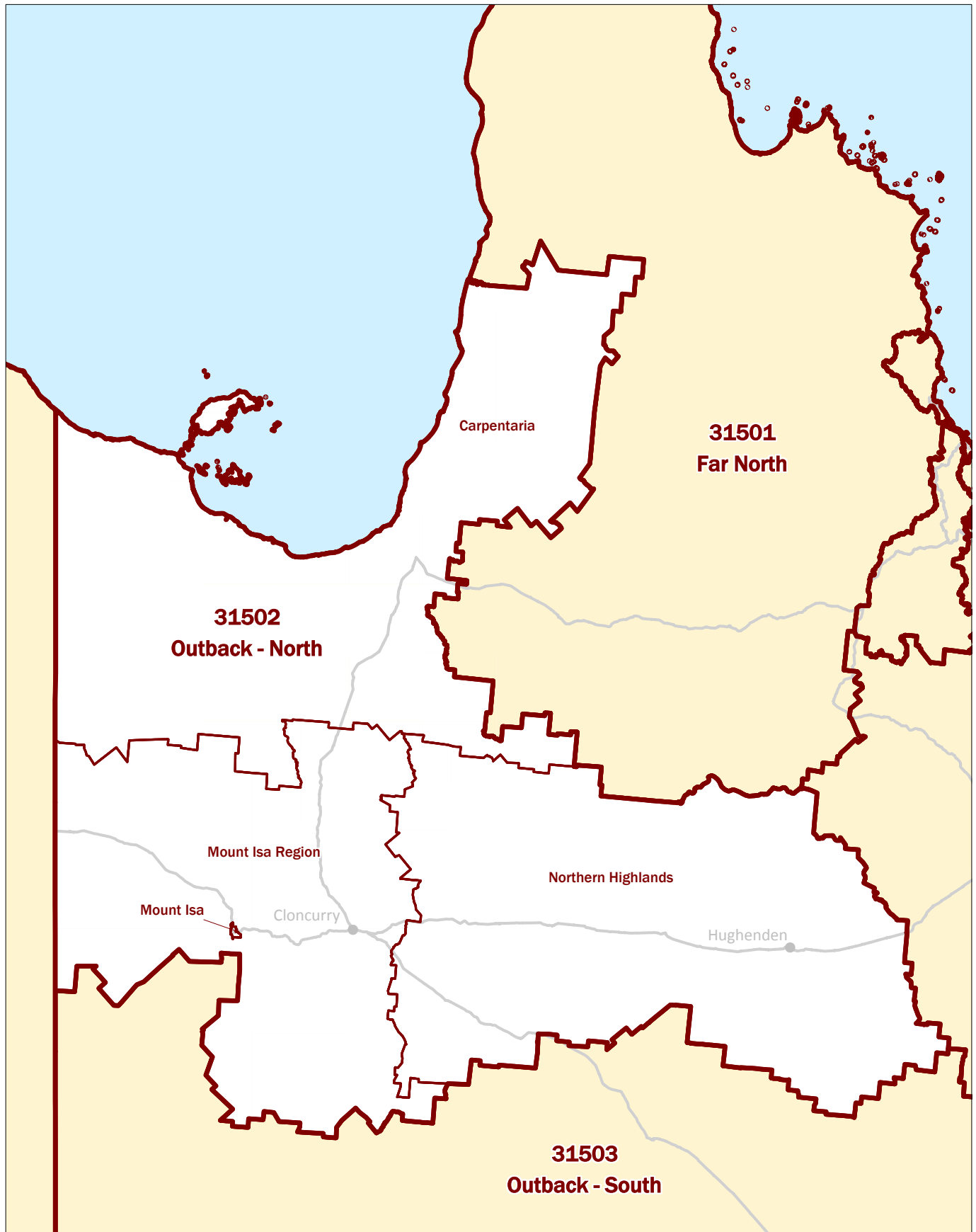
Major Roads

Torres
31501
Far North



Based on ASGS 2011
© Commonwealth of Australia, 2010

Inset 3



Statistical Area 2

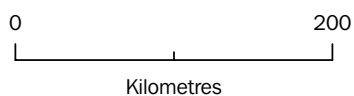
Mount Isa

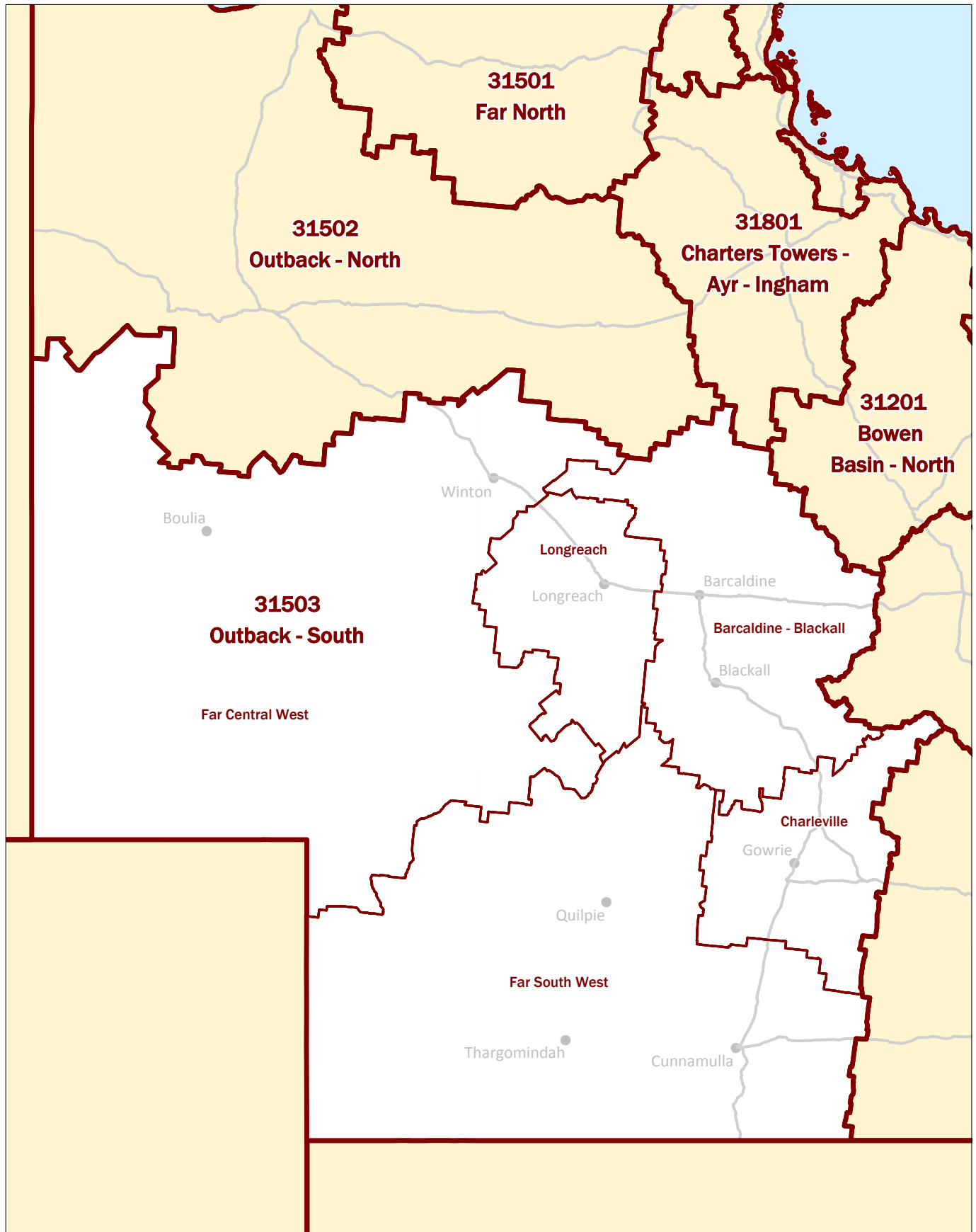
31502

Statistical Area 3

Outback - North

Major Roads





Statistical Area 2

Longreach

Statistical Area 3

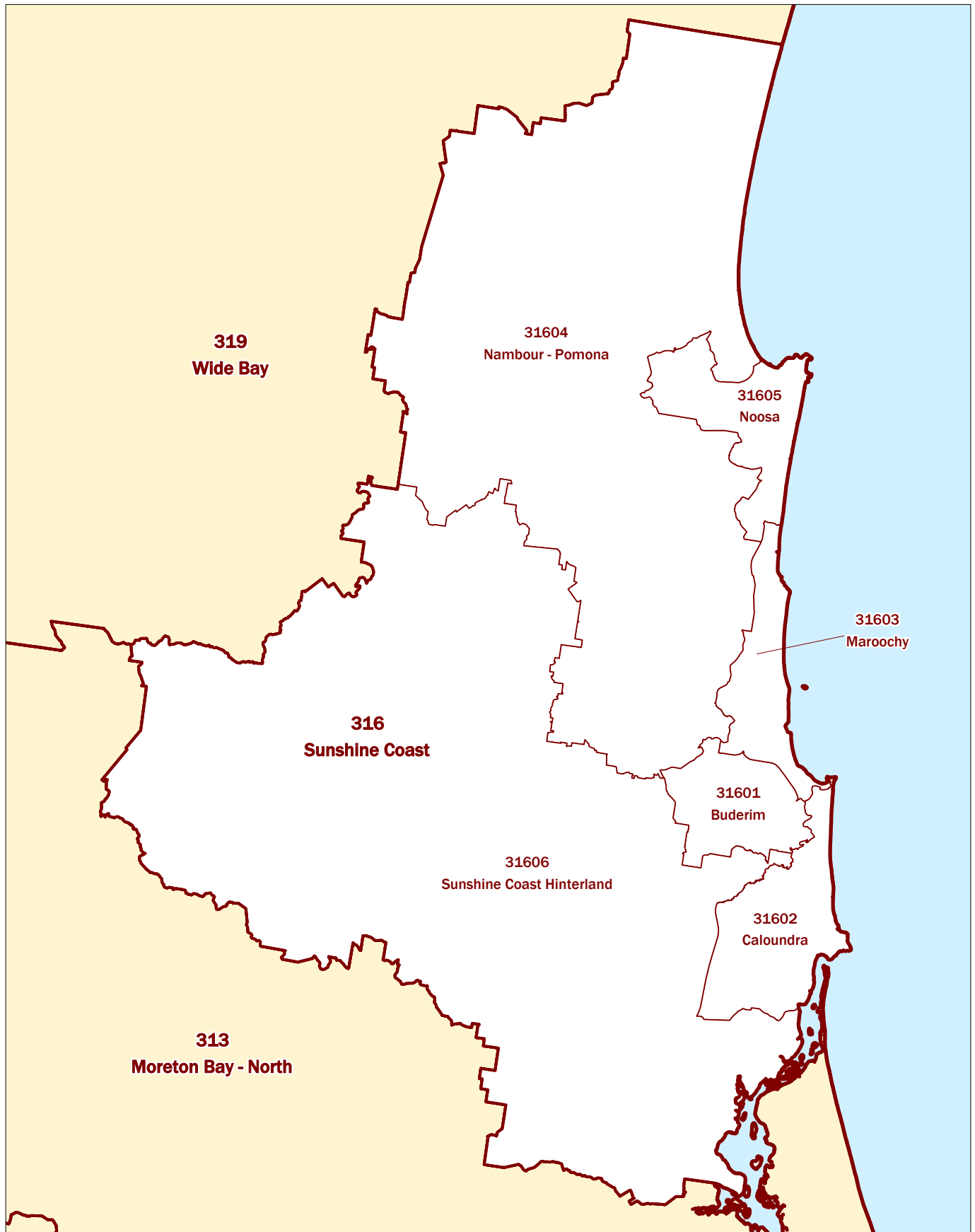
31503
Outback - South

Major Roads

0 200

Kilometres

Based on ASGS 2011
© Commonwealth of Australia, 2010



Statistical Area 3

31605 Noosa

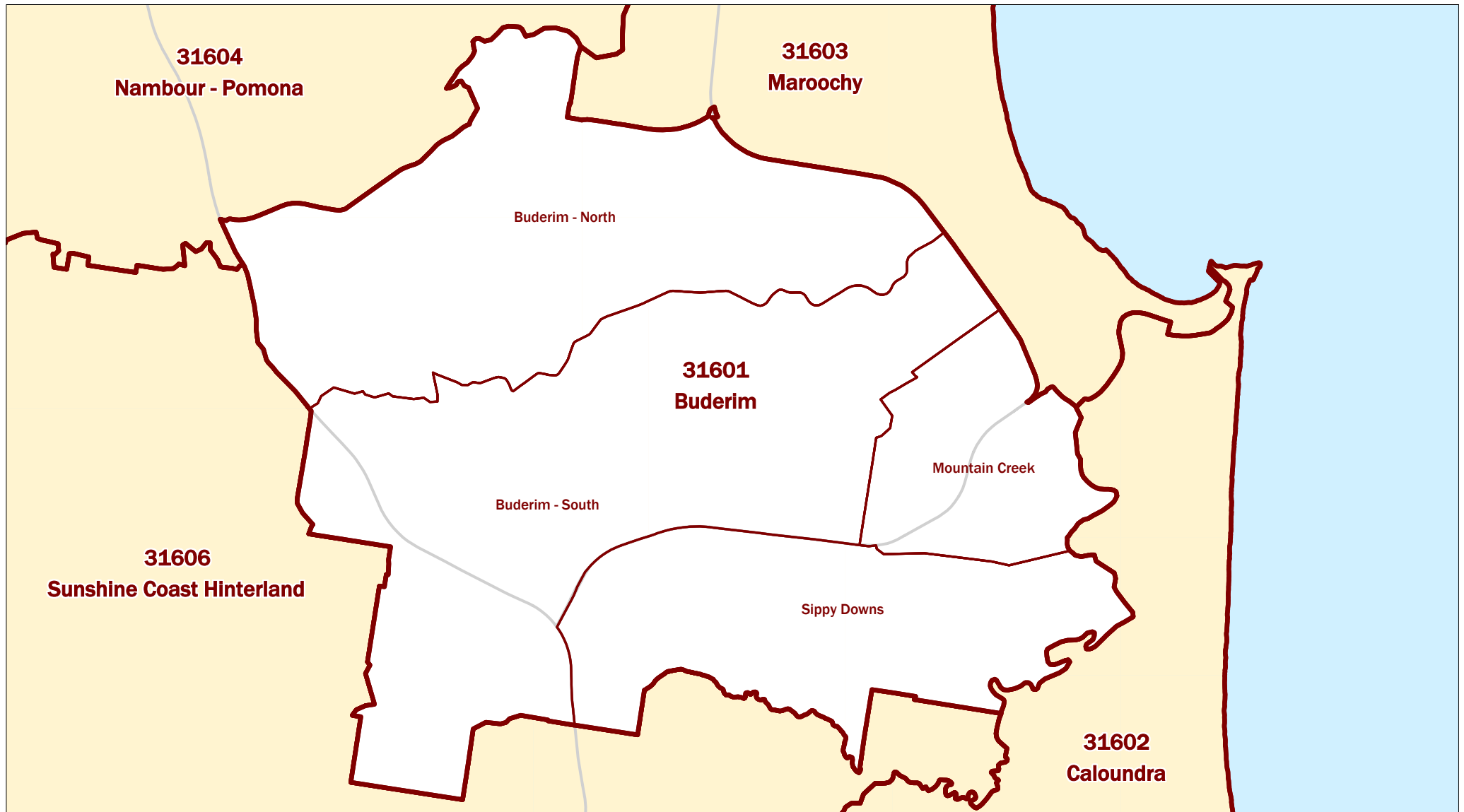
316

Statistical Area 4

Sunshine Coast

0 10
Kilometres

Based on ASGS 2011
© Commonwealth of Australia, 2010



Statistical Area 2

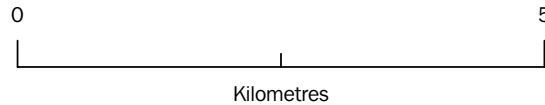
Buderim - South

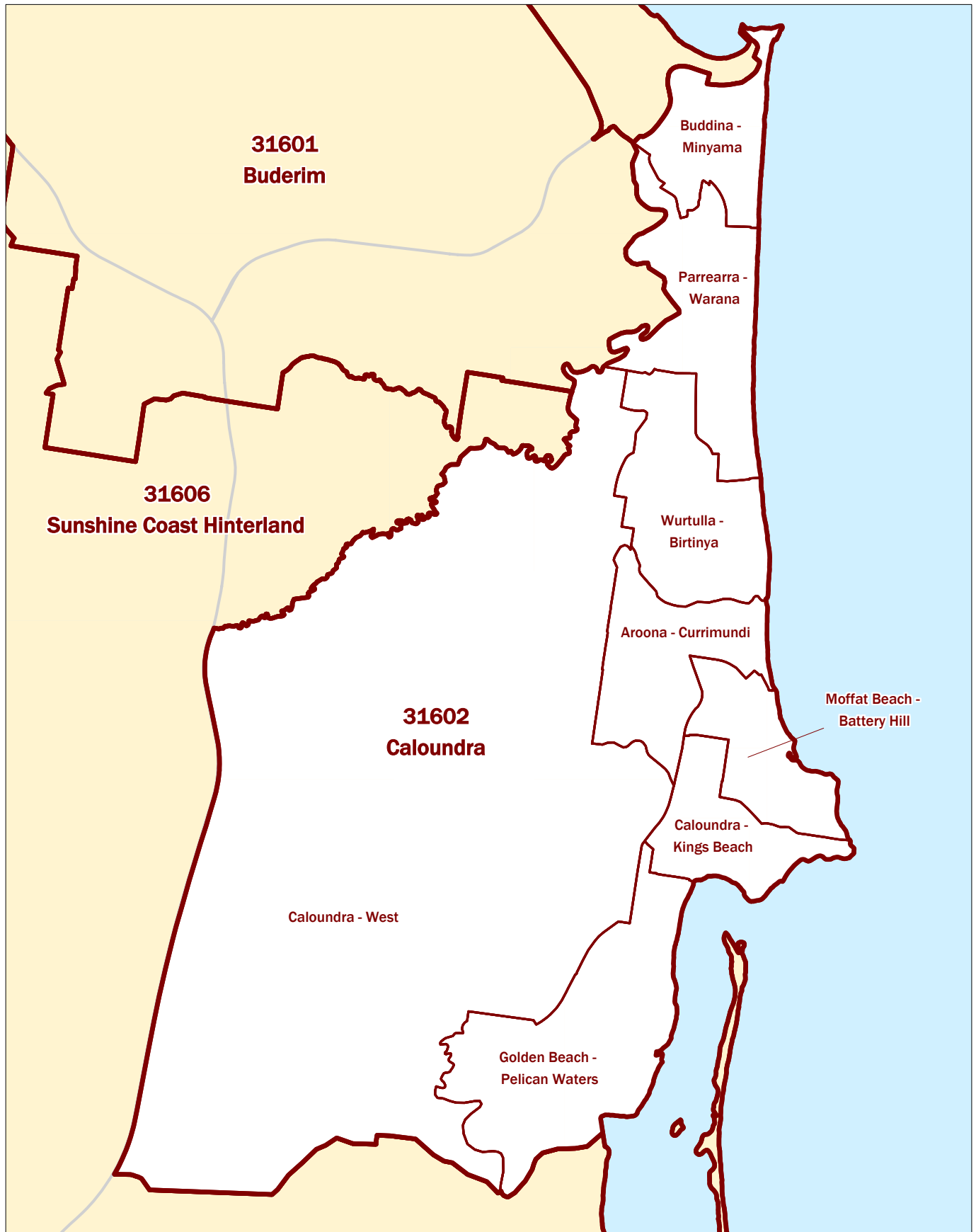
31601

Statistical Area 3

Buderim

Major Roads





Statistical Area 2

Caloundra - West

31602

Caloundra



Kilometres

Statistical Area 3

Major Roads



Statistical Area 2

Coolum Beach

Statistical Area 3

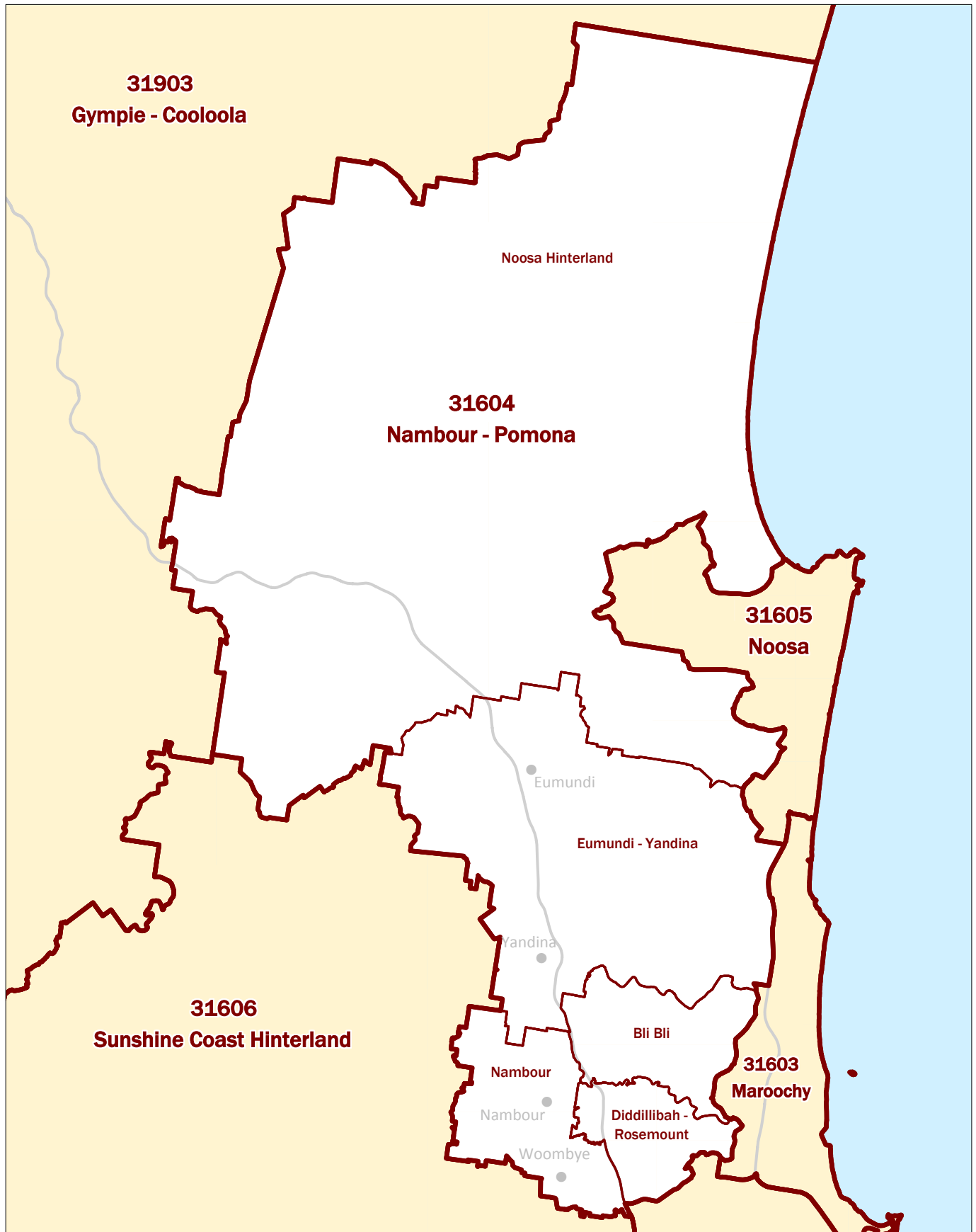
31603

Major Roads

Maroochy

0 5

Kilometres



Statistical Area 2

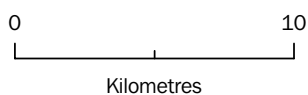
Bli Bli

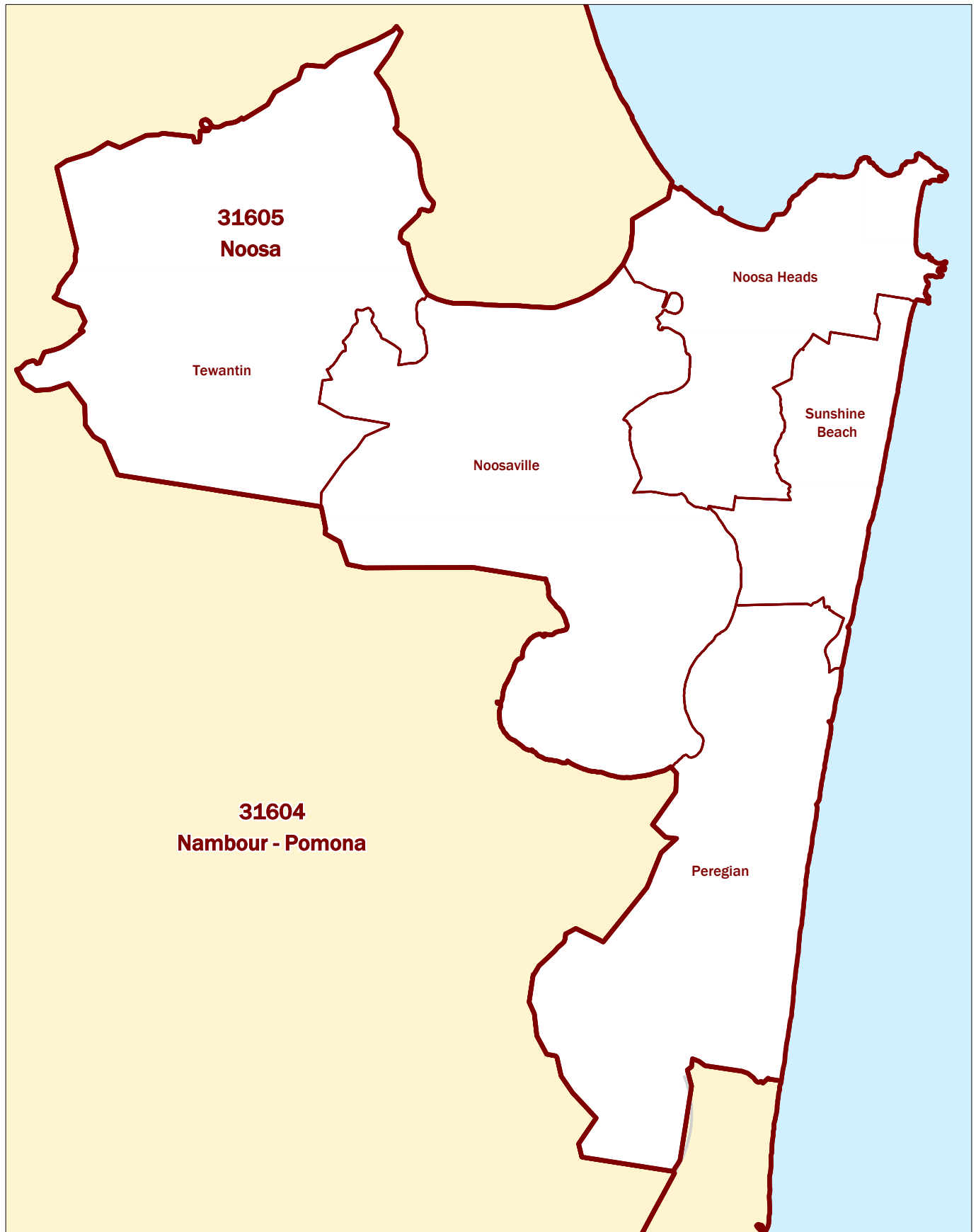
Statistical Area 3

31604

Major Roads

Nambour - Pomona





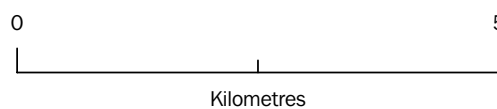
Statistical Area 2

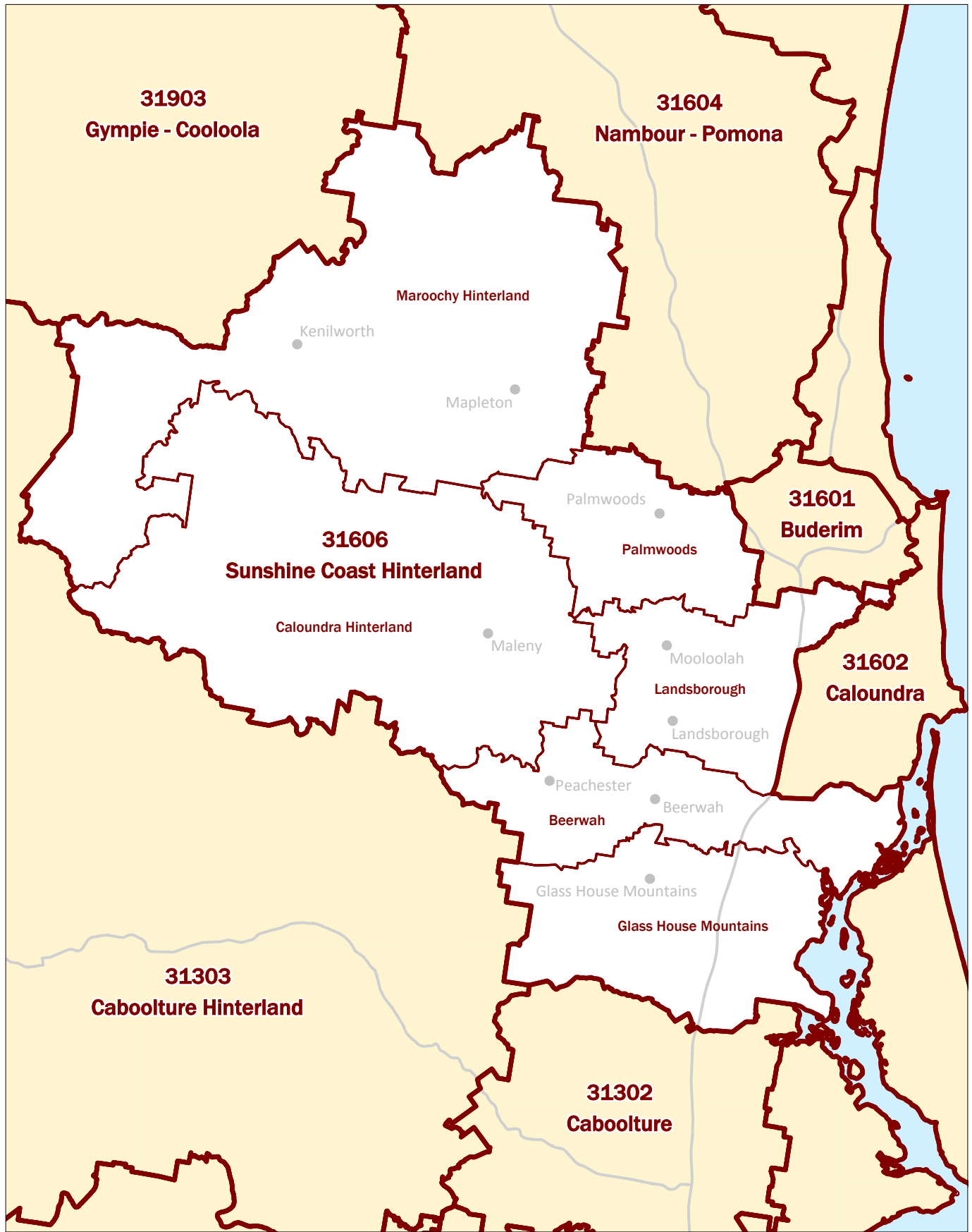
Peregian

Statistical Area 3

31605
Noosa

Major Roads





Statistical Area 2

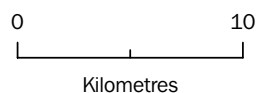
Palmwoods

Statistical Area 3

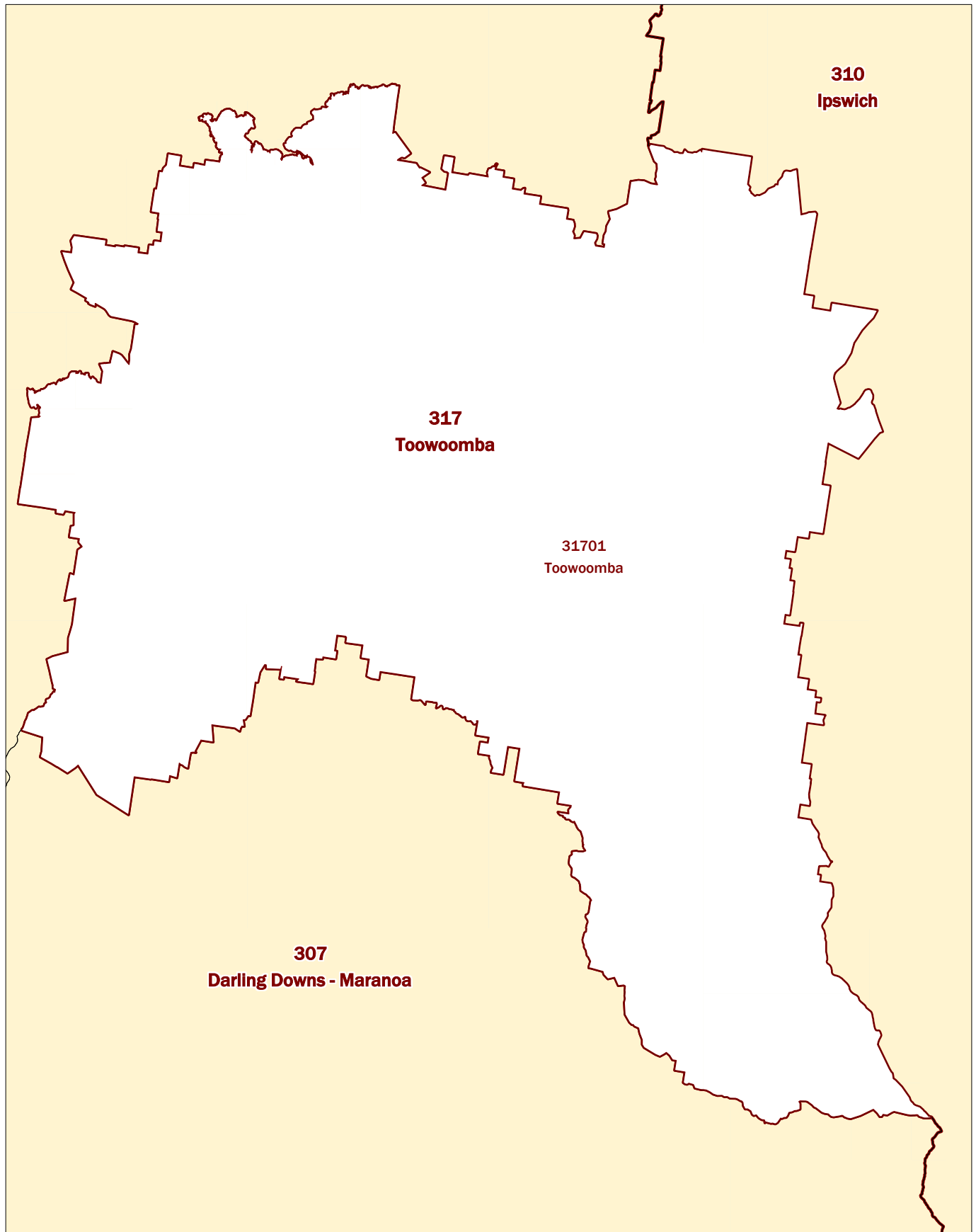
31606

Major Roads

Sunshine Coast Hinterland



Based on ASGS 2011
© Commonwealth of Australia, 2010



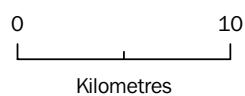
Statistical Area 3

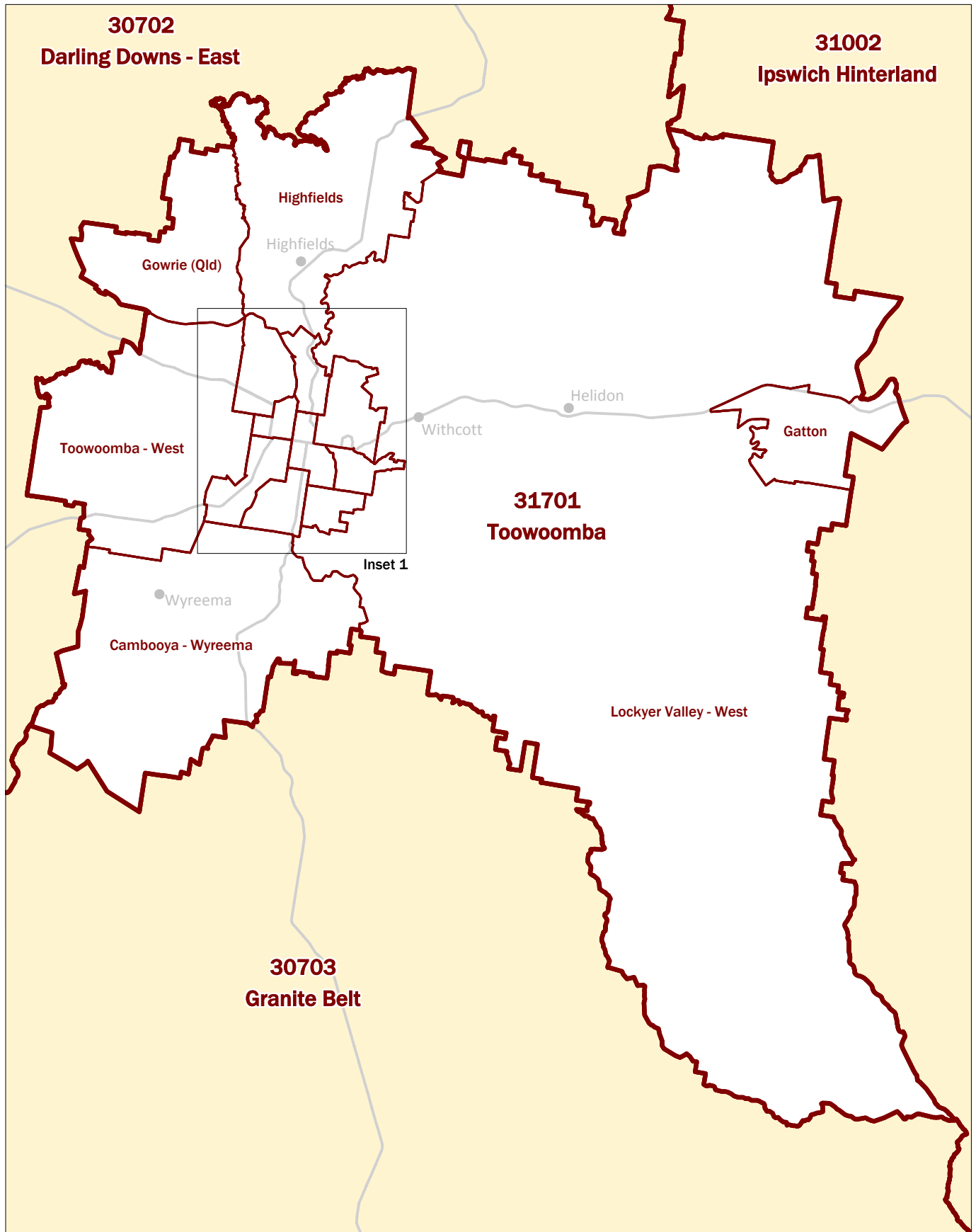
31701 Toowoomba

317

Statistical Area 4

Toowoomba





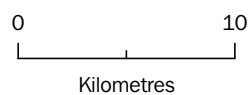
Statistical Area 2

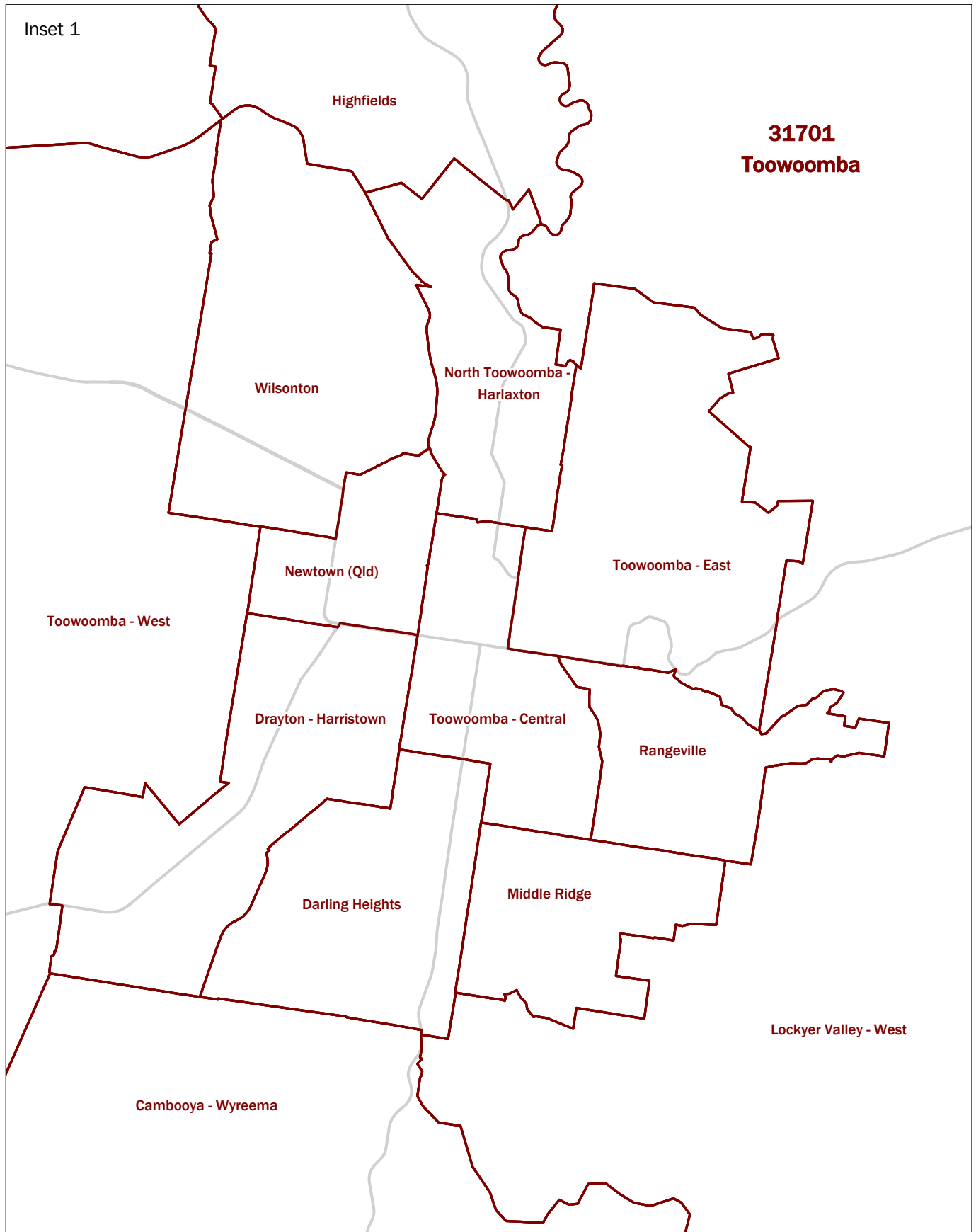
Gatton

Statistical Area 3

31701
Toowoomba

Major Roads





Statistical Area 2

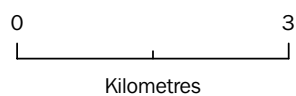
Rangeville

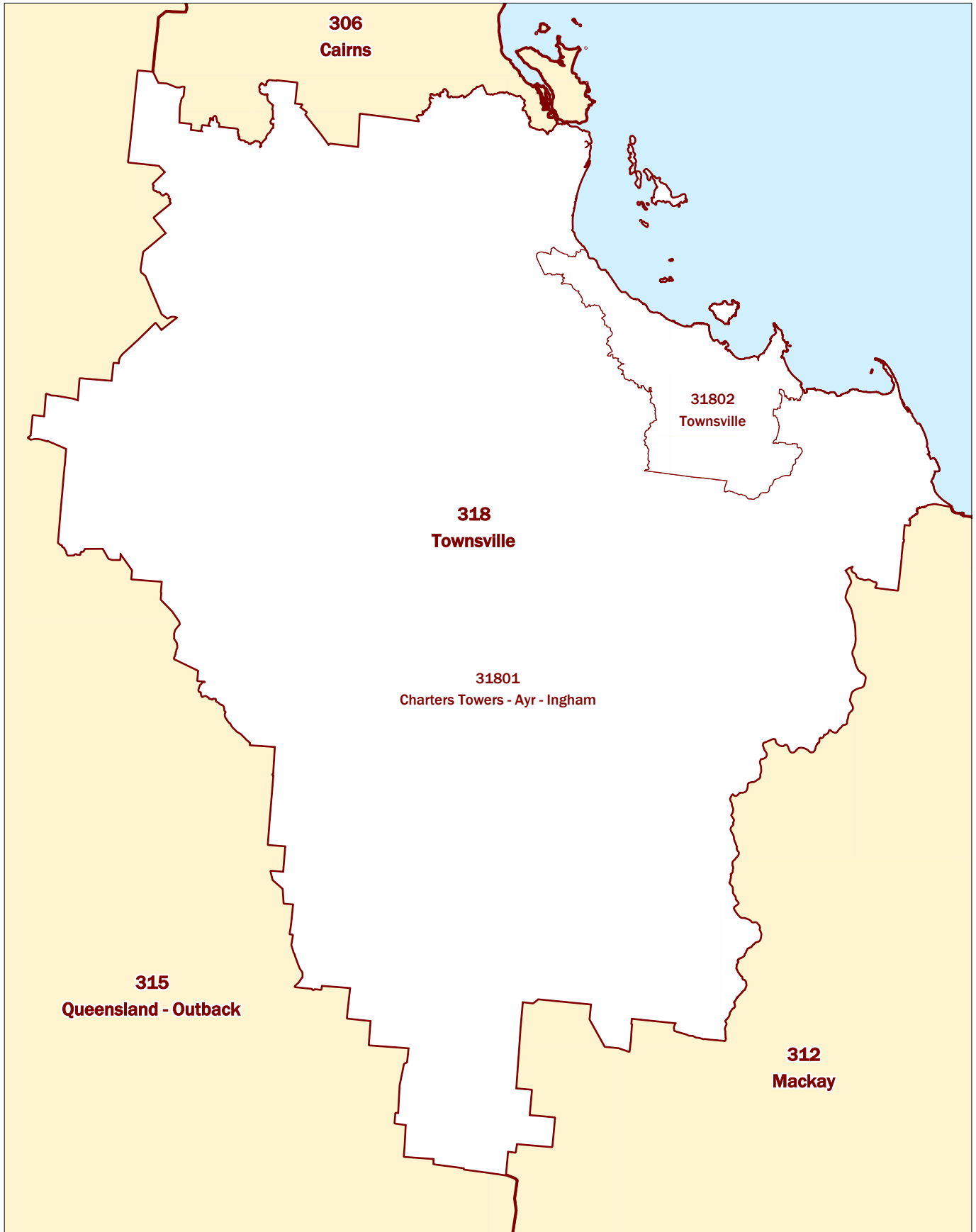
31701

Toowoomba

Statistical Area 3

Major Roads





Statistical Area 3

31802 Townsville

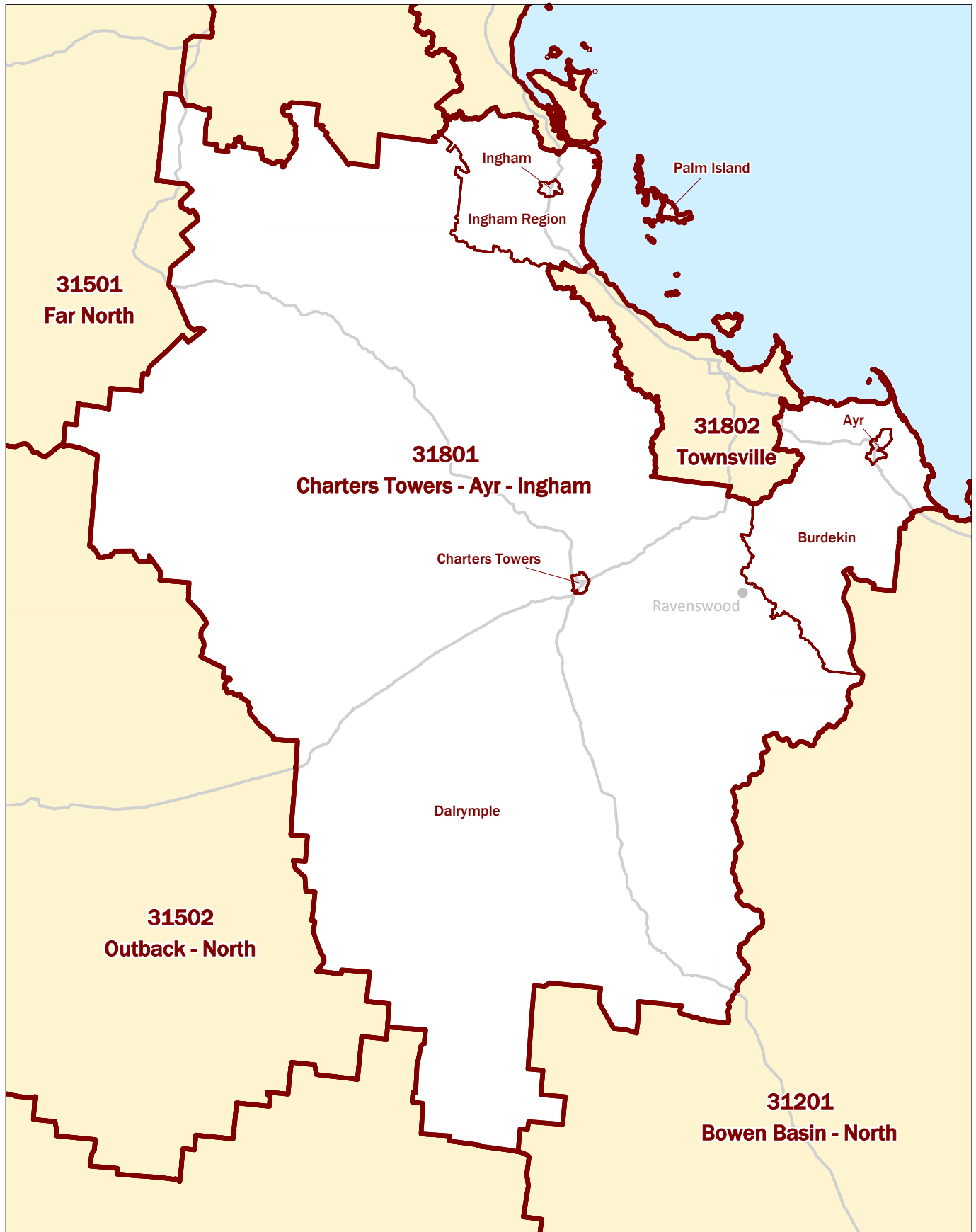


317

Statistical Area 4

Toowoomba

Kilometres



Statistical Area 2

Charters Towers

0 90

Statistical Area 3

31801

Kilometres

Major Roads

Charters Towers - Ayr - Ingham

Based on ASGS 2011
© Commonwealth of Australia, 2010



Statistical Area 2

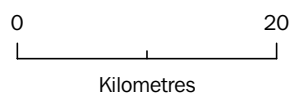
Deeragun

31802

Townsville

Statistical Area 3

Major Roads





Statistical Area 2

Douglas

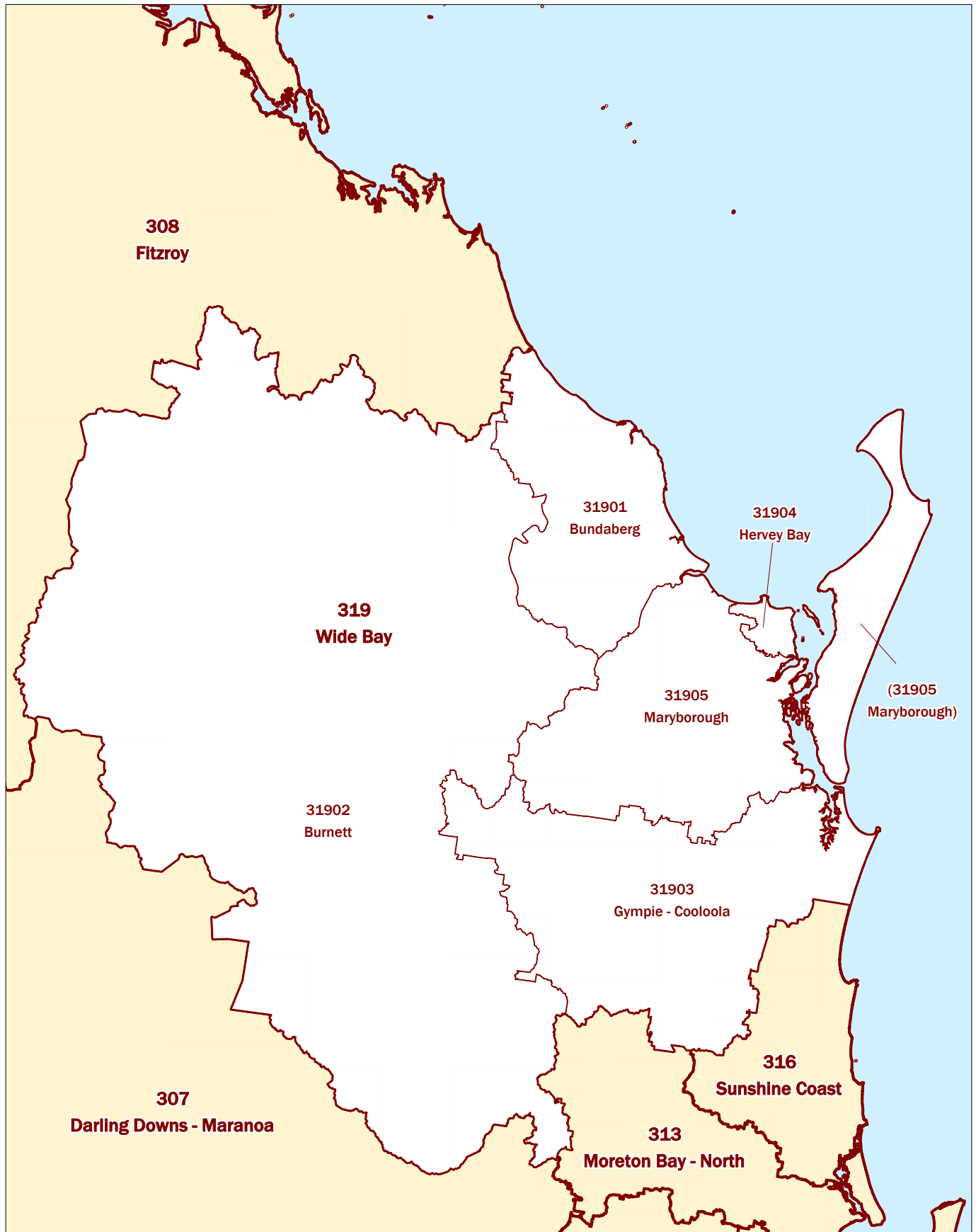
31802

Townsville

Statistical Area 3

Major Roads





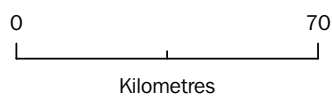
Statistical Area 3

31902 Burnett

319

Wide Bay

Statistical Area 4





Statistical Area 2

Bundaberg Region - South

31901

Bundaberg

Statistical Area 3

Major Roads

0 20

Kilometres



Statistical Area 2

Bundaberg

31901

Bundaberg

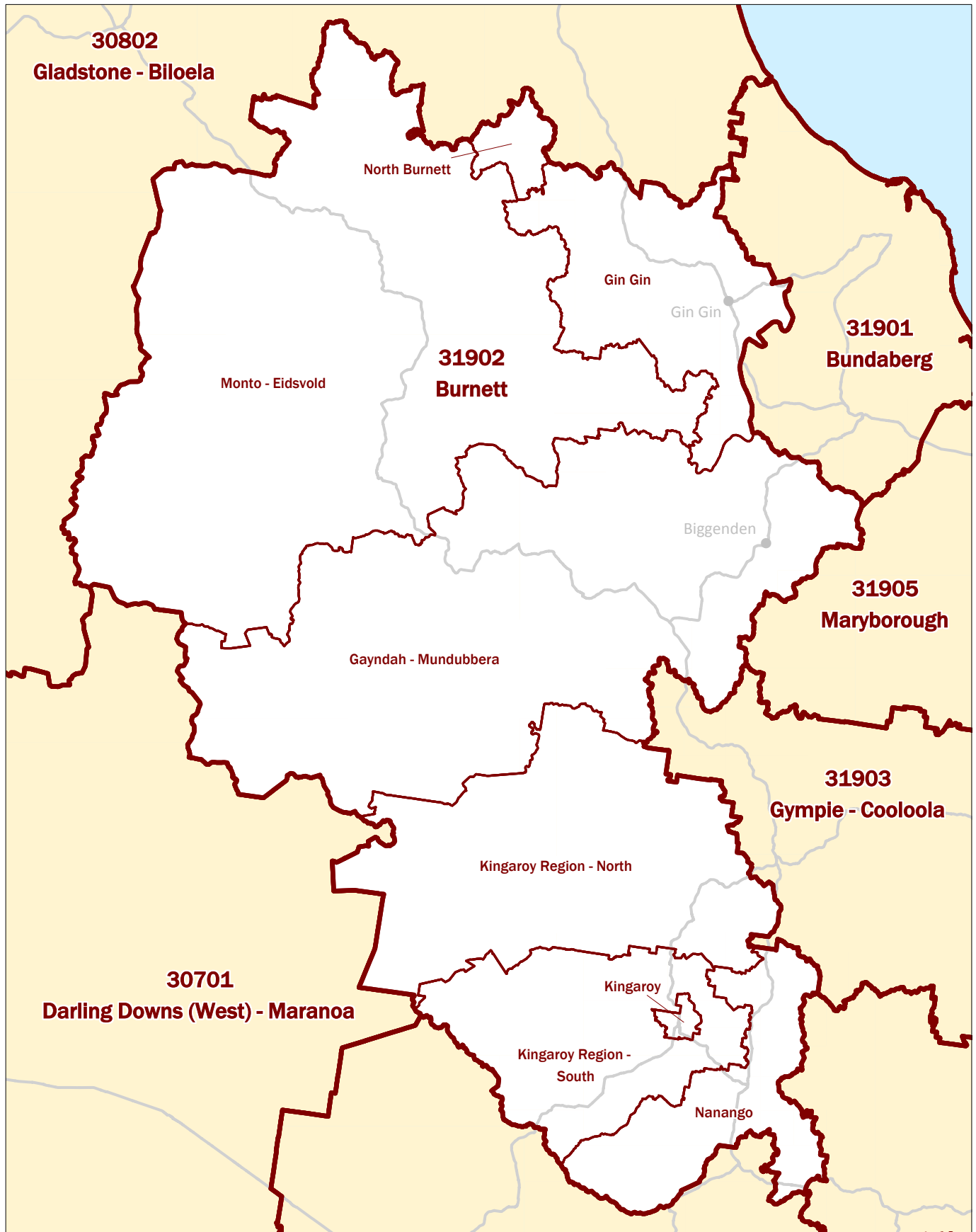
Statistical Area 3

Major Roads

0

10

Kilometres



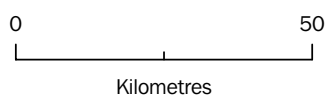
Statistical Area 2

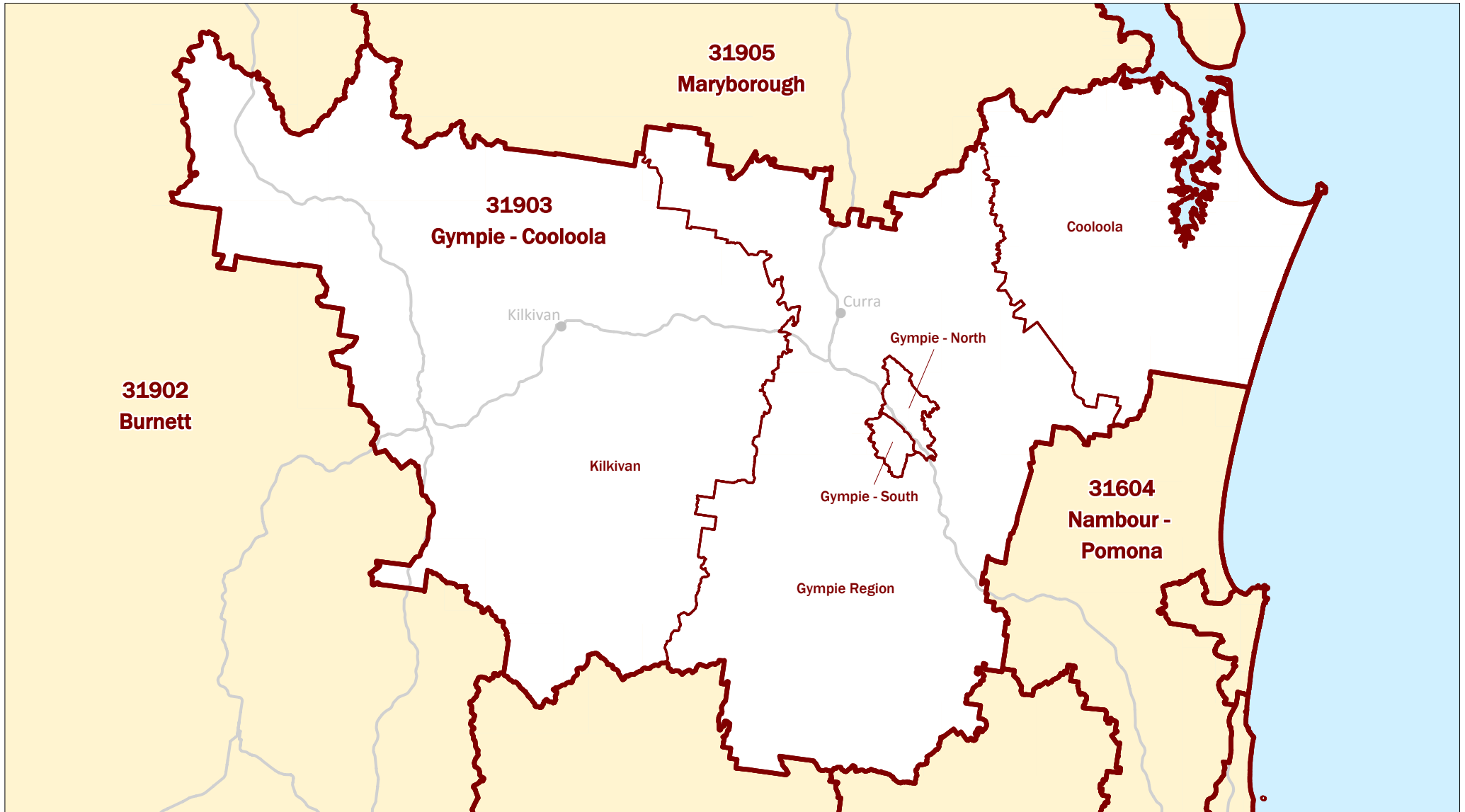
Kingaroy

Statistical Area 3

31902
Burnett

Major Roads





Statistical Area 2

Cooloola

31903

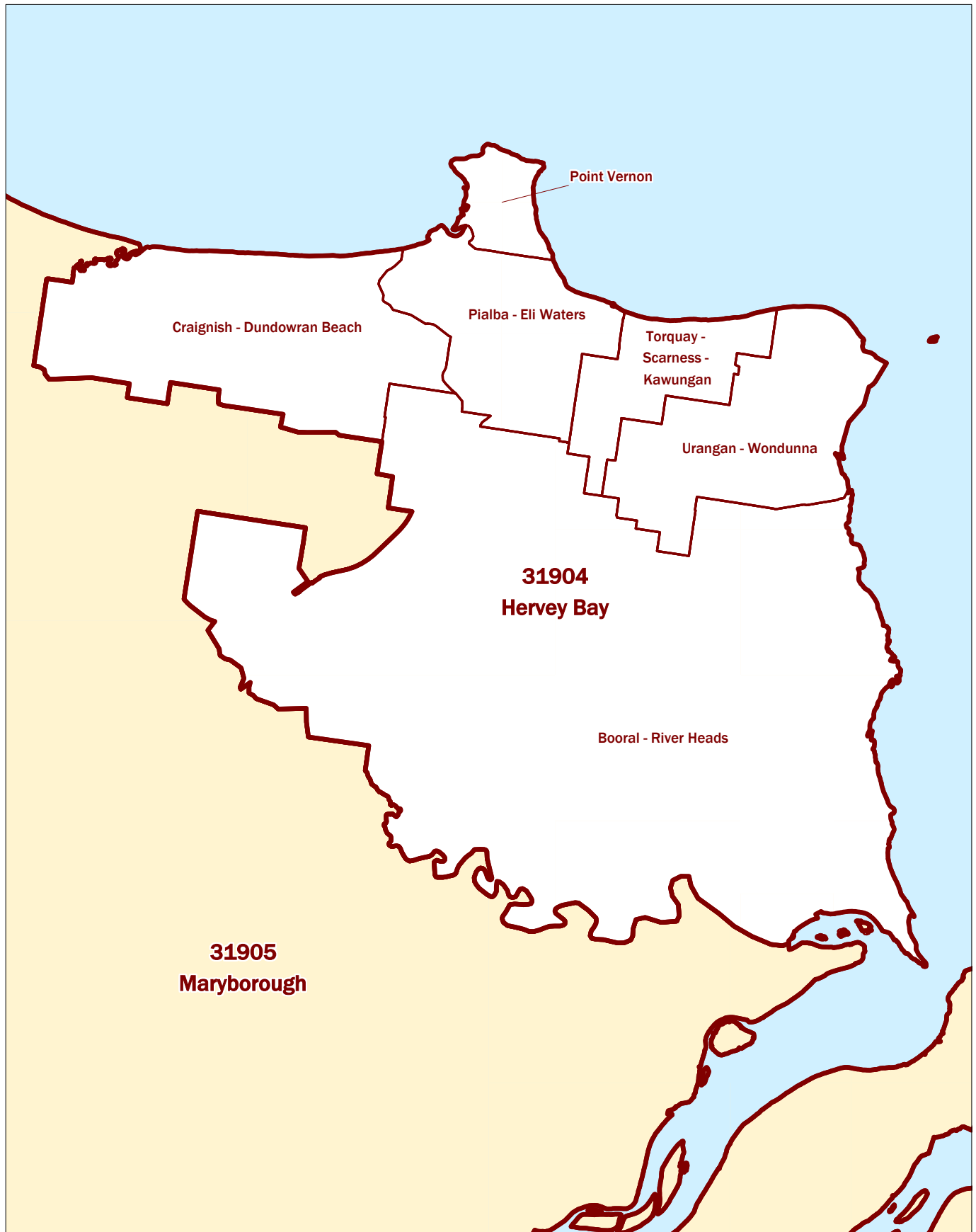
Statistical Area 3

Gympie - Cooloola

Major Roads

0 40

Kilometres



Statistical Area 2

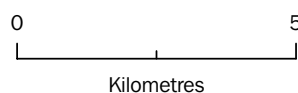
Booral - River Heads

31904

Hervey Bay

Statistical Area 3

Major Roads





Statistical Area 2

Statistical Area 3

Major Roads

Tinana
31905
Maryborough

0 30
Kilometres

Based on ASGS 2011
© Commonwealth of Australia, 2010

FOR MORE INFORMATION . . .

INTERNET **www.abs.gov.au** the ABS website is the best place for data from our publications and information about the ABS.

INFORMATION AND REFERRAL SERVICE

Our consultants can help you access the full range of information published by the ABS that is available free of charge from our website. Information tailored to your needs can also be requested as a 'user pays' service. Specialists are on hand to help you with analytical or methodological advice.

PHONE 1300 135 070

EMAIL client.services@abs.gov.au

FAX 1300 135 211

POST Client Services, ABS, GPO Box 796, Sydney NSW 2001

FREE ACCESS TO STATISTICS

All statistics on the ABS website can be downloaded free of charge.

WEB ADDRESS www.abs.gov.au