

# **Australian Statistical Geography Standard (ASGS) Volume 1 - Western Australia Maps**

**July 2011**

**Brian Pink  
Australian Statistician**

AUSTRALIAN BUREAU OF STATISTICS

EMBARGO: 11.30AM (CANBERRA TIME) THURS 23 DEC 2010

ABS Catalogue No. 1270.0.55.001

© Commonwealth of Australia 2010

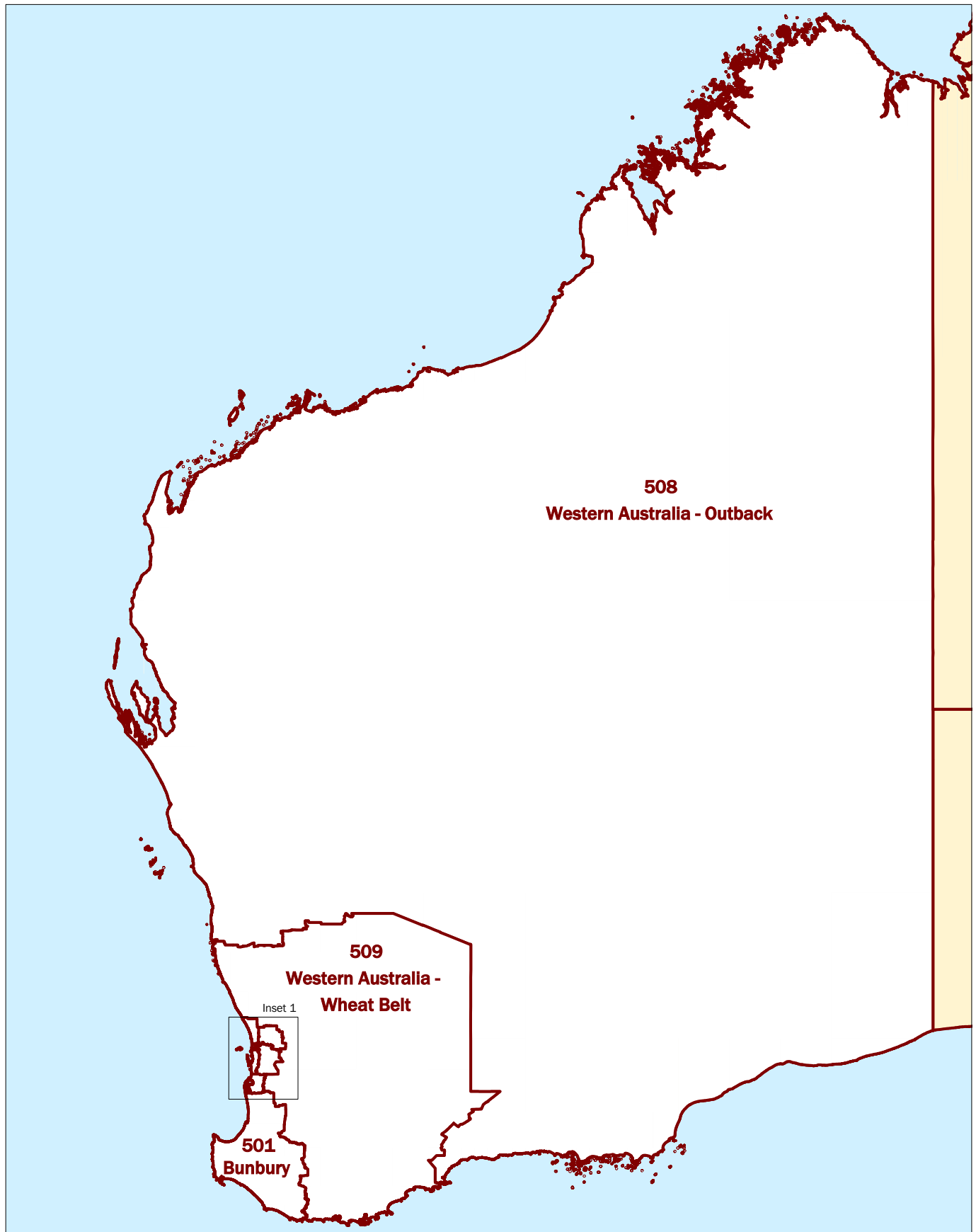
This work is copyright. Apart from any use as permitted under the *Copyright Act 1968*, no part may be reproduced by any process without prior written permission from the Commonwealth. Requests and inquiries concerning reproduction and rights in this publication should be addressed to The Manager, Intermediary Management, Australian Bureau of Statistics, Locked Bag 10, Belconnen ACT 2616, by telephone (02) 6252 6998, fax (02) 6252 7102, or email: <intermediary.management@abs.gov.au>.

In all cases the ABS must be acknowledged as the source when reproducing or quoting any part of an ABS publication or other product.

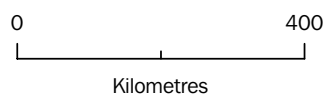
Produced by the Australian Bureau of Statistics

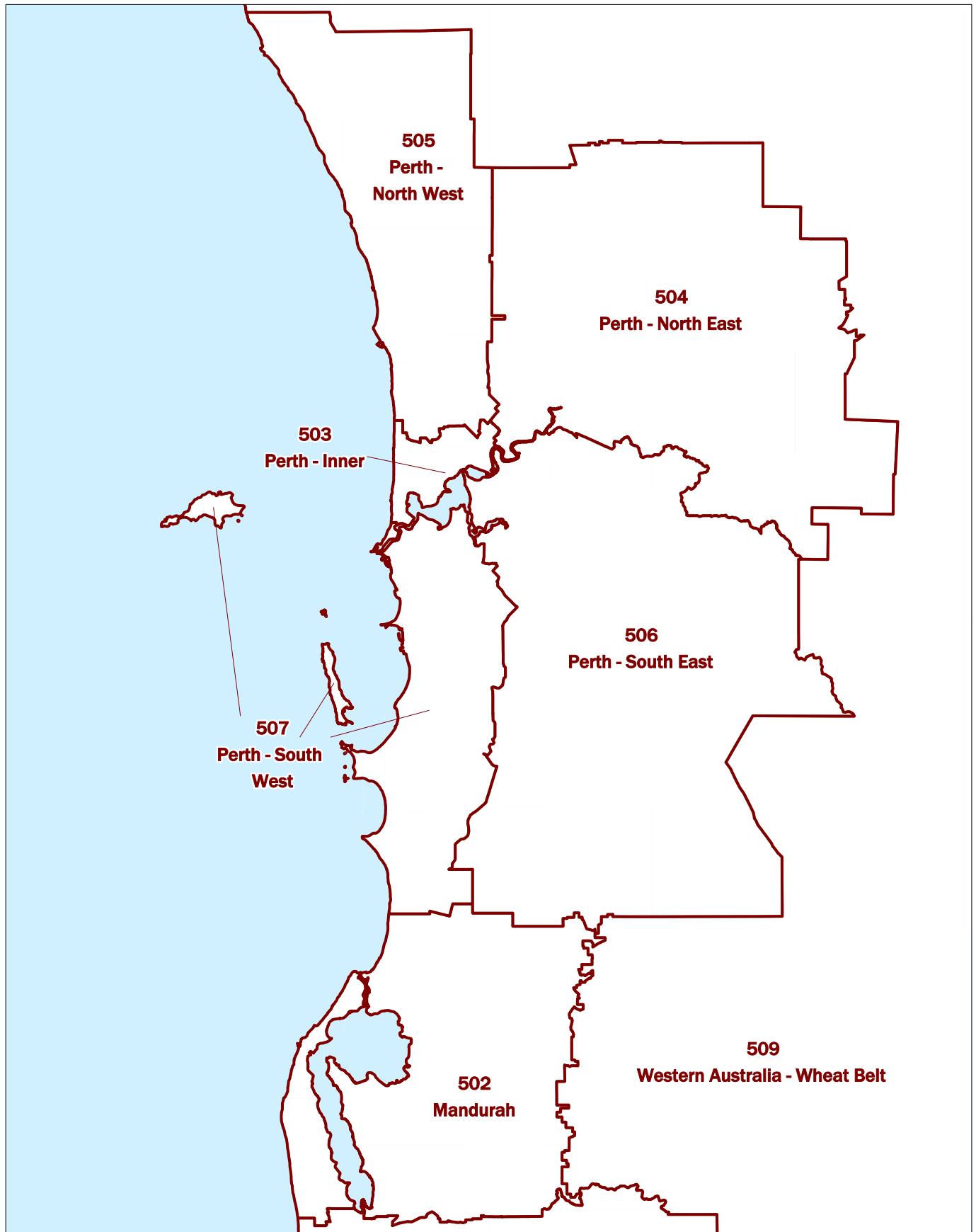
## INQUIRIES

- For further information about these and related statistics, contact the National Information and Referral Service on 1300 135 070.



Statistical Area 4  
**501**  
**Bunbury**





502

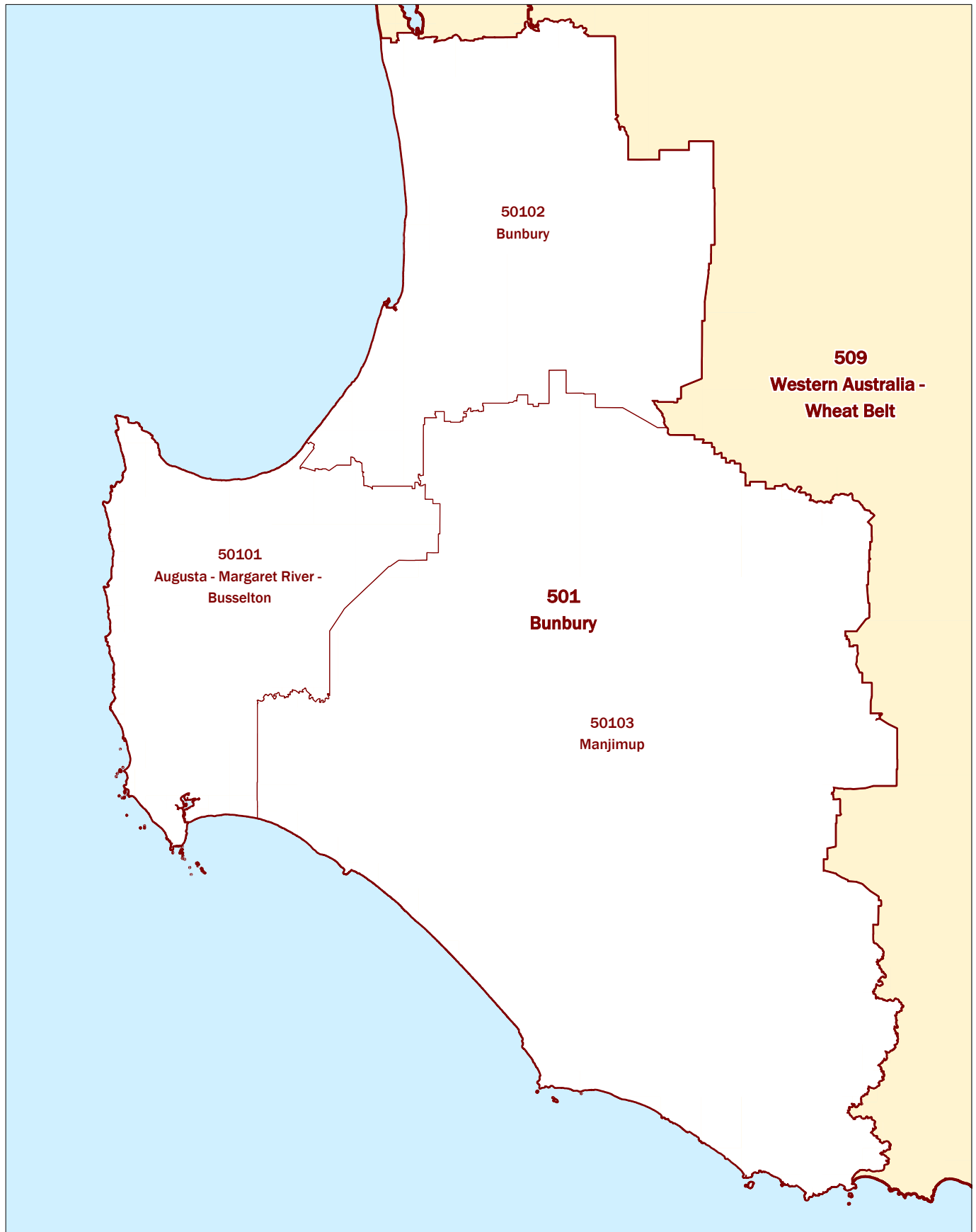
**Mandurah**

0

20

Kilometres





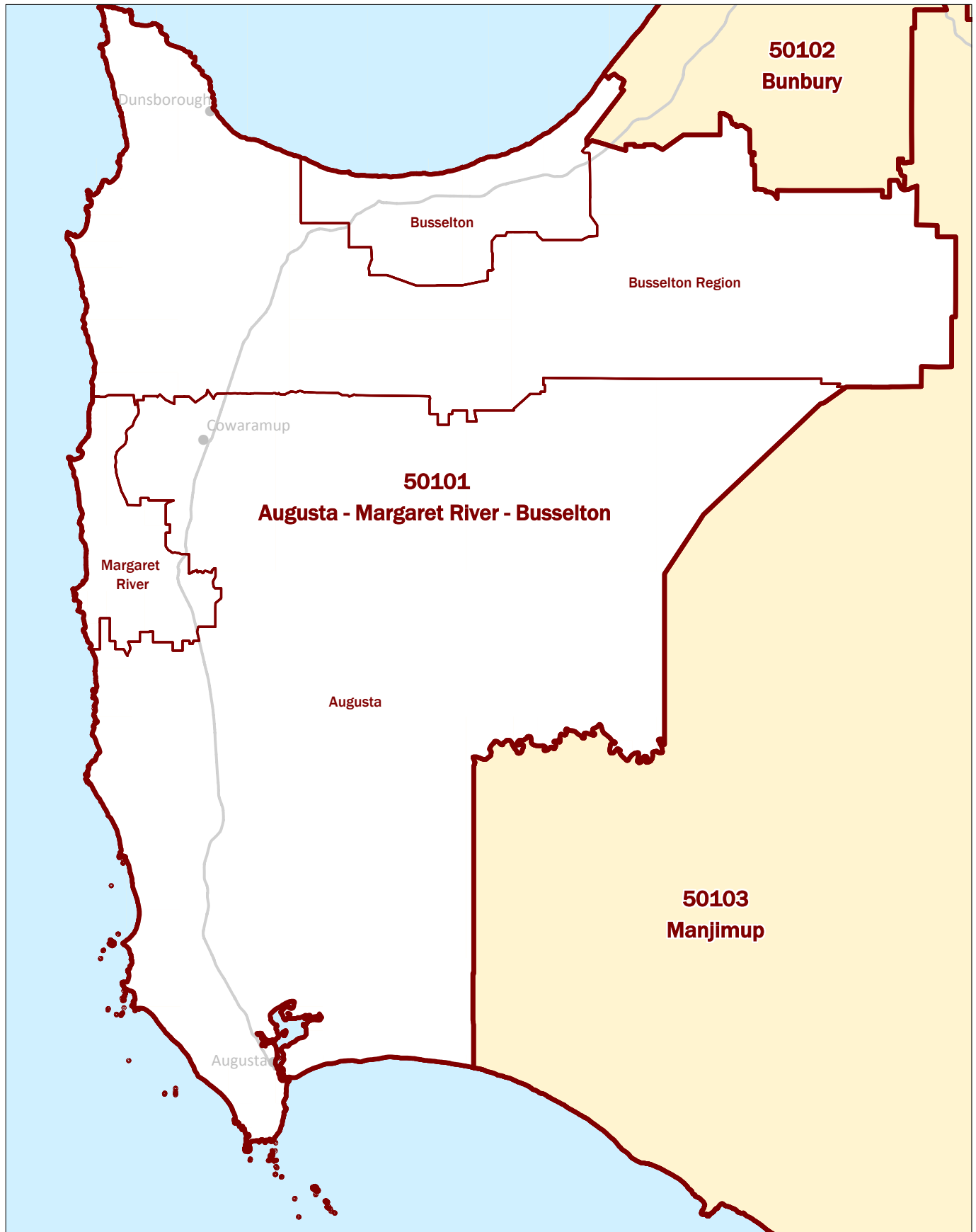
Statistical Area 3 **50102 Bunbury**

---

Statistical Area 4 **501 Bunbury**

---

0 50  
Kilometres

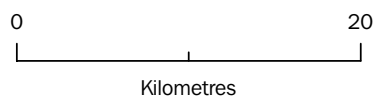


Statistical Area 2

Busselton

50101

Statistical Area 3 **Augusta - Margaret River - Busselton**



Major Roads

Based on ASGS 2011  
© Commonwealth of Australia, 2010

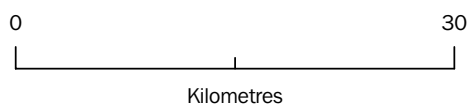


Statistical Area 2

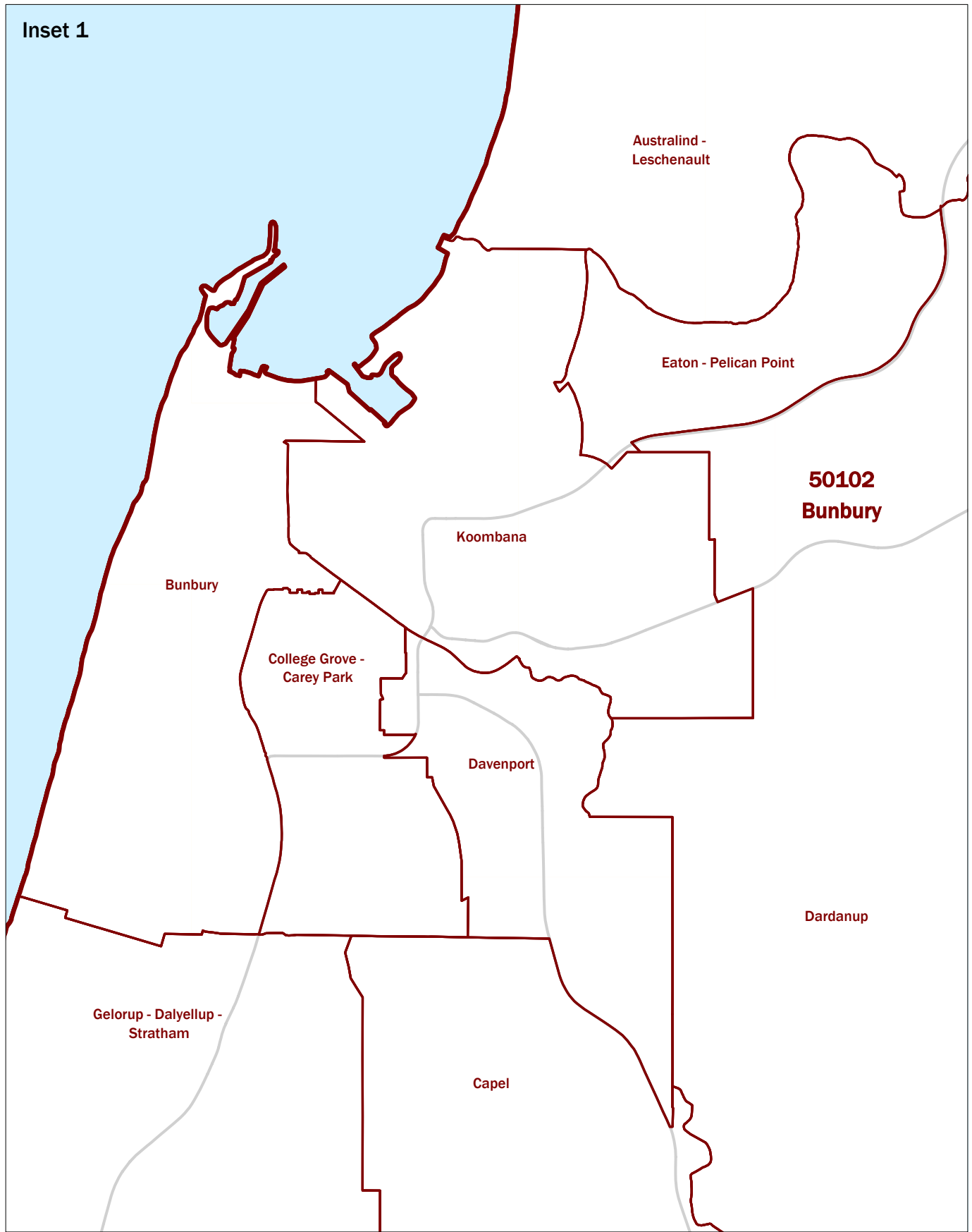


Statistical Area 3

Major Roads



Based on ASGS 2011  
© Commonwealth of Australia, 2010



Statistical Area 2

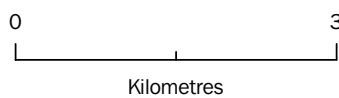
Statistical Area 3

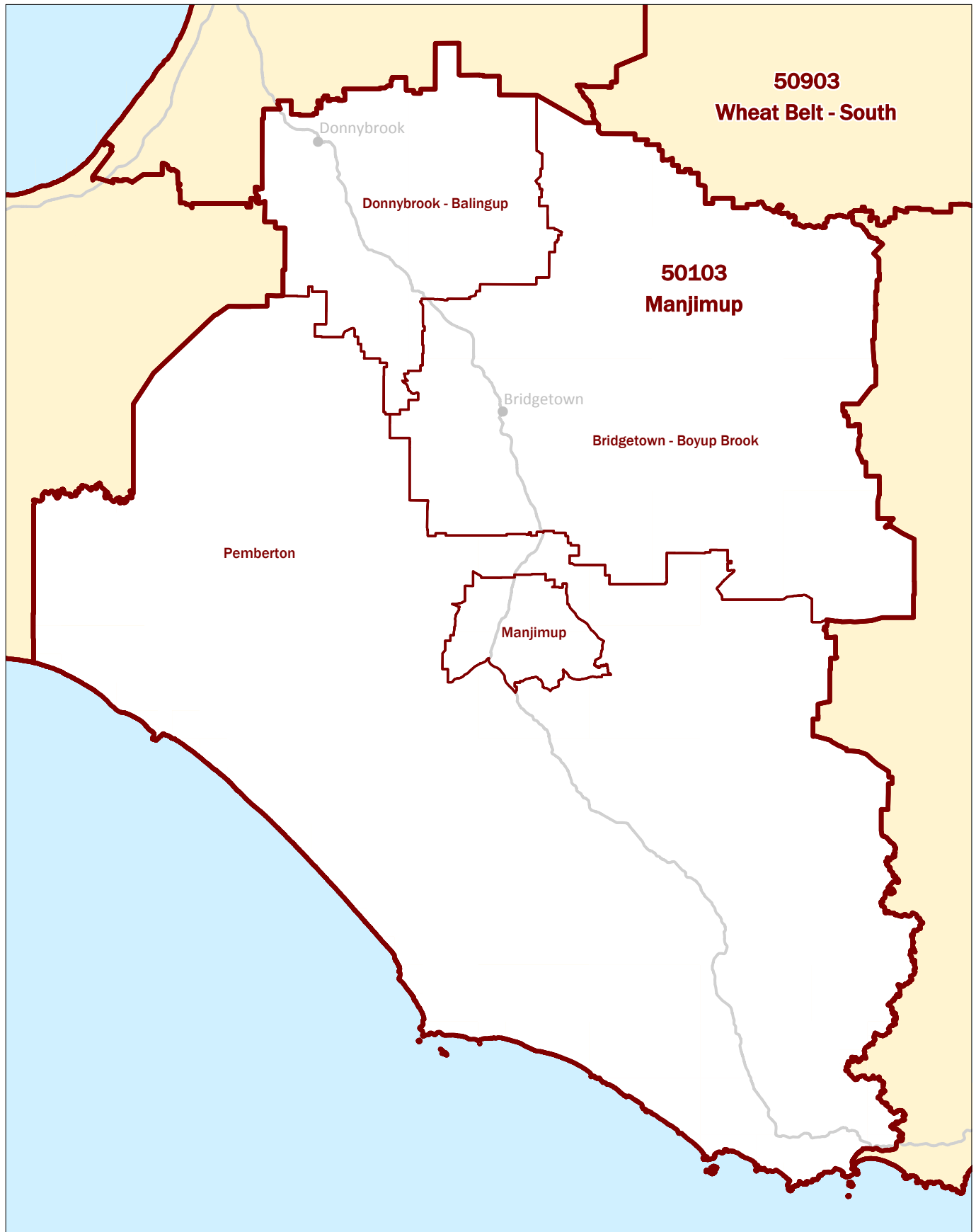
Major Roads

Capel

**50102**

**Bunbury**





Statistical Area 2

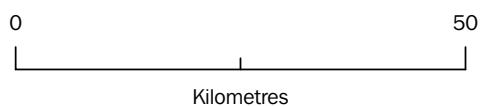
Manjimup

50103

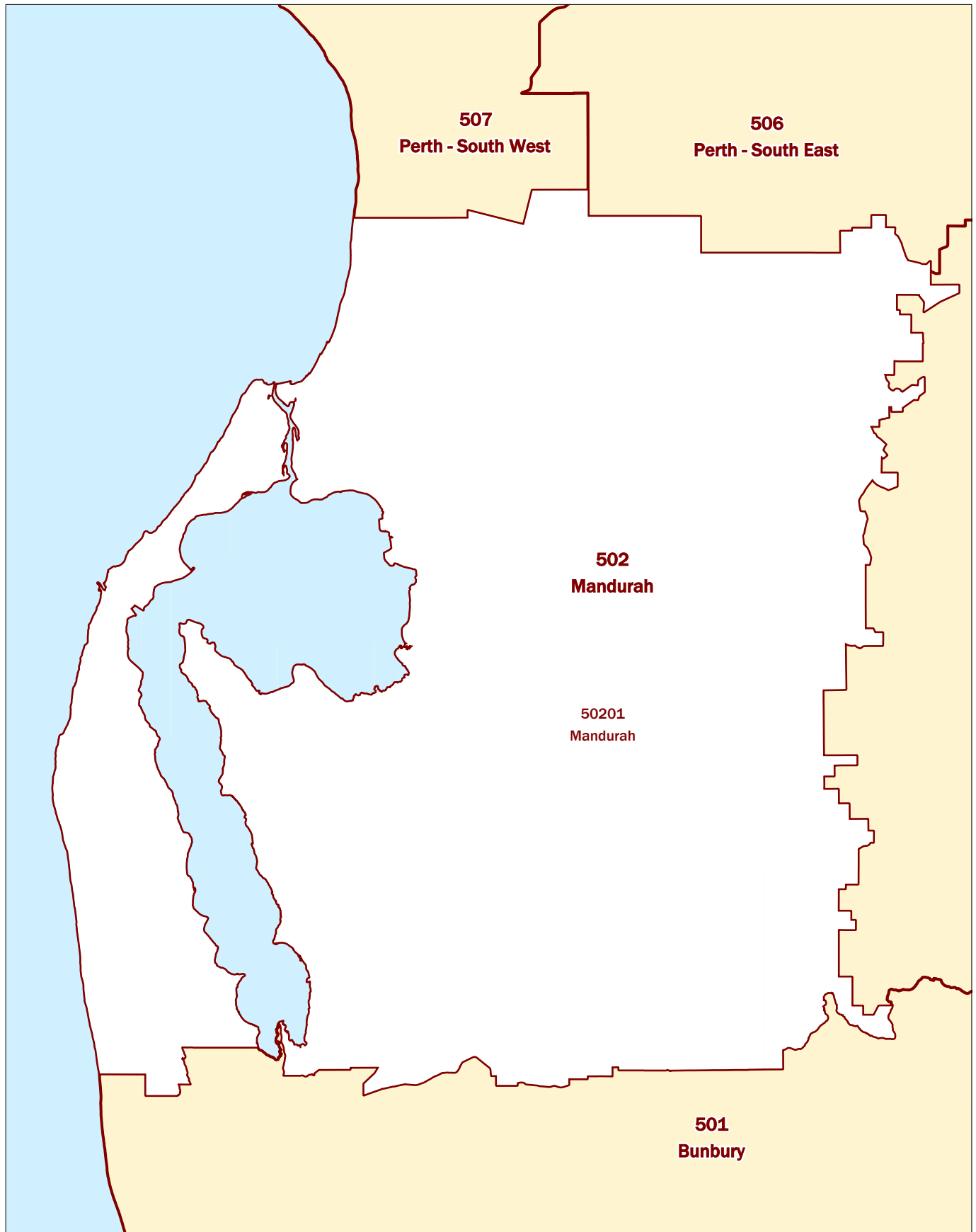
Statistical Area 3

Manjimup

Major Roads



Based on ASGS 2011  
© Commonwealth of Australia, 2010



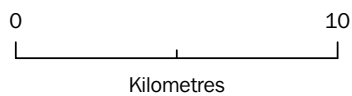
Statistical Area 3

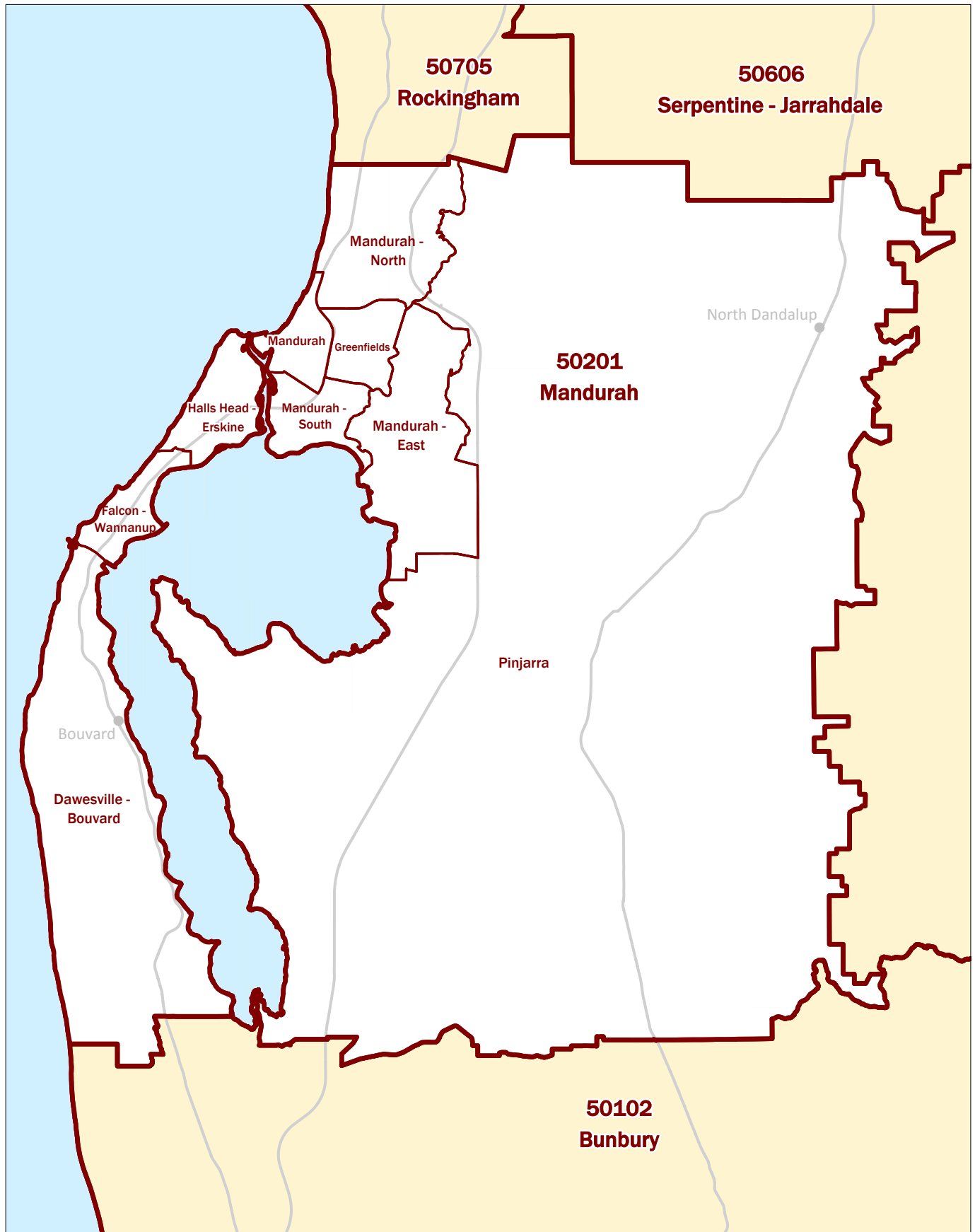
50201 Mandurah

**502**

**Mandurah**

Statistical Area 4





Statistical Area 2

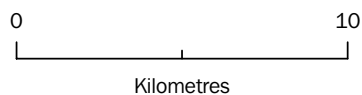
Greenfields

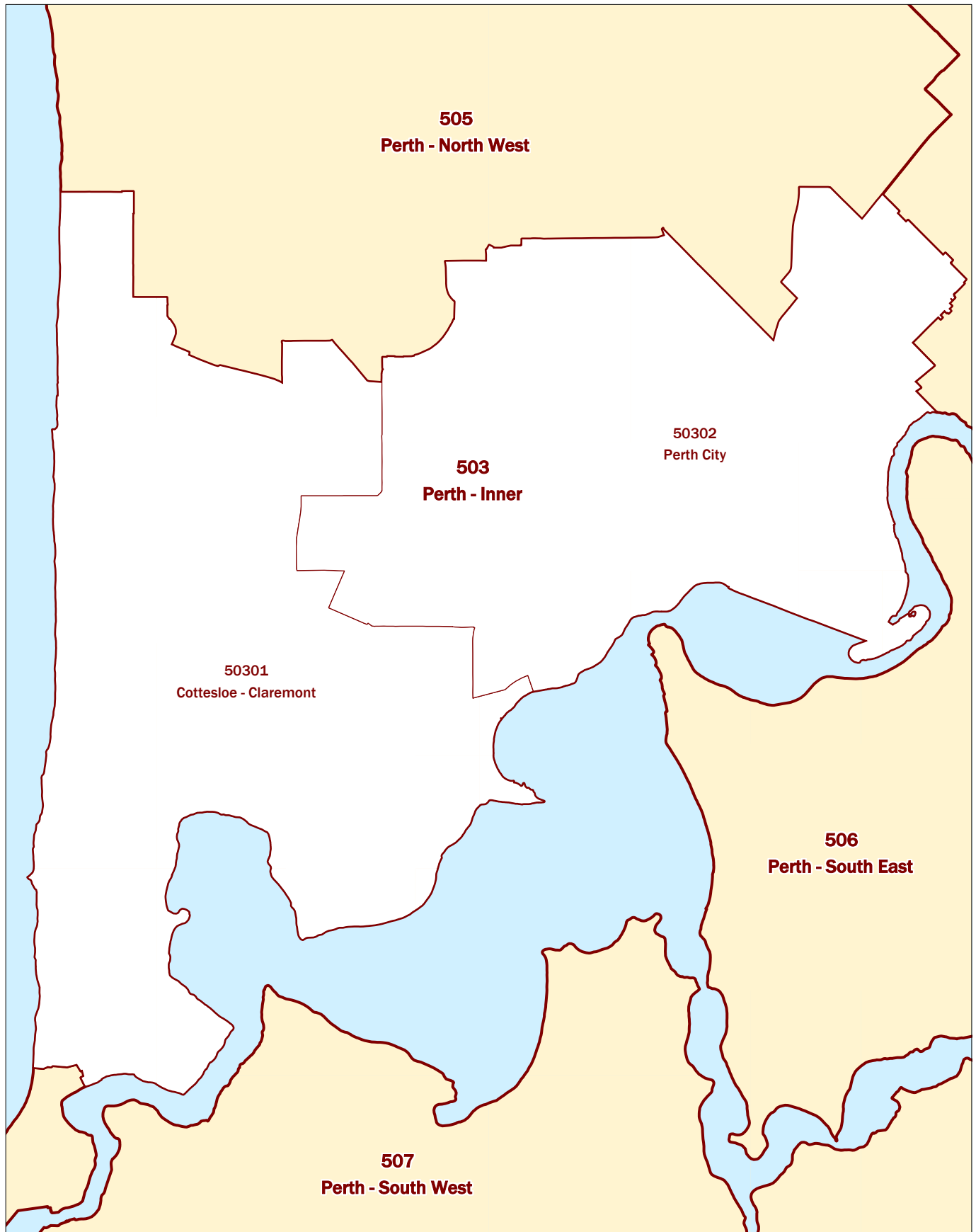
50201

Statistical Area 3

Mandurah

Major Roads





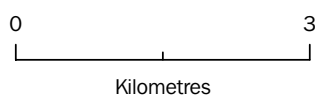
Statistical Area 3

50302 Perth City

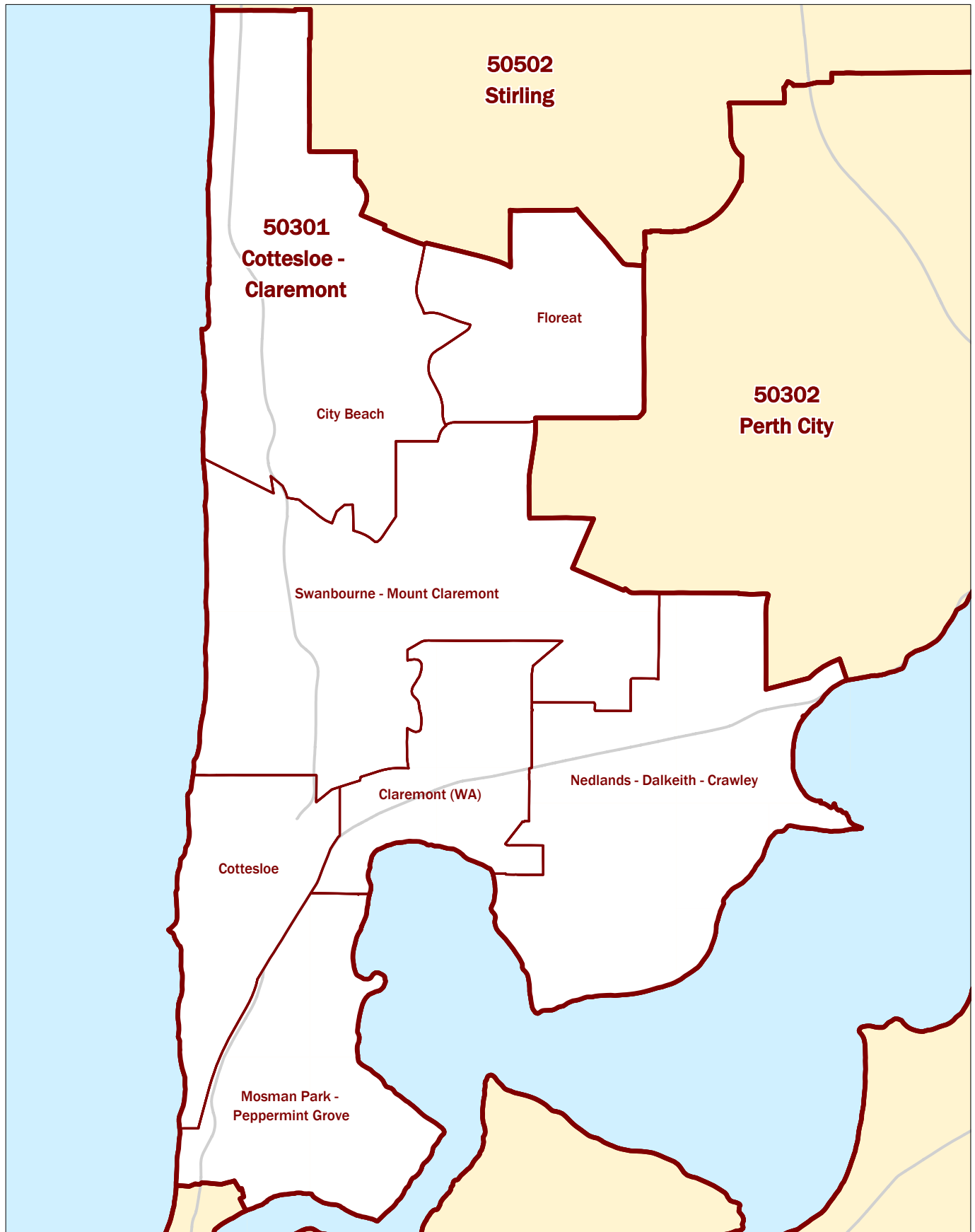
**503**

**Perth - Inner**

Statistical Area 4





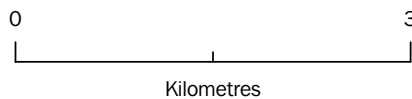


Statistical Area 2

Claremont (WA)

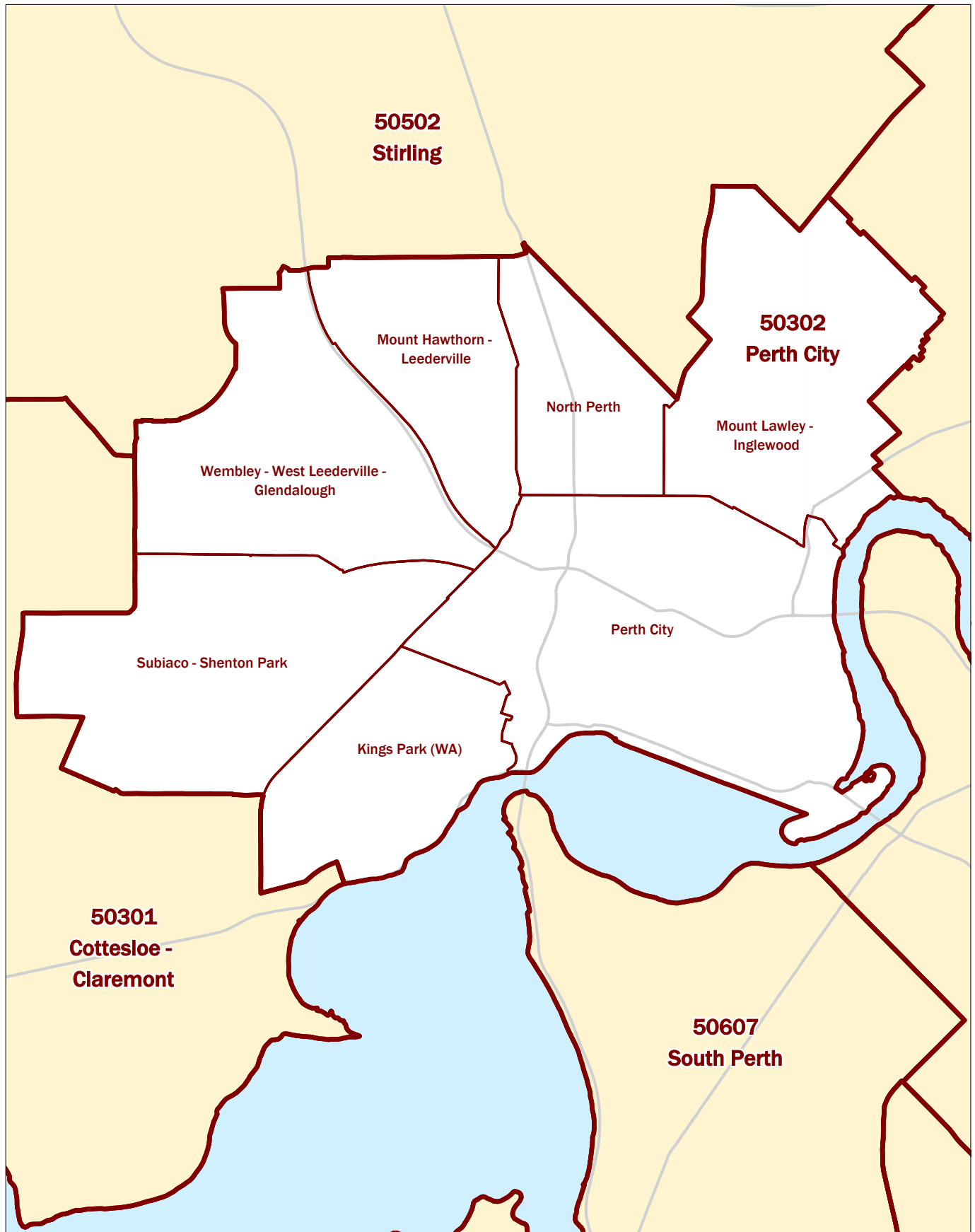
Statistical Area 3

**50301**  
**Cottesloe - Claremont**



Major Roads

Based on ASGS 2011  
© Commonwealth of Australia, 2010



Statistical Area 2

Perth City

50302

Statistical Area 3

Perth City

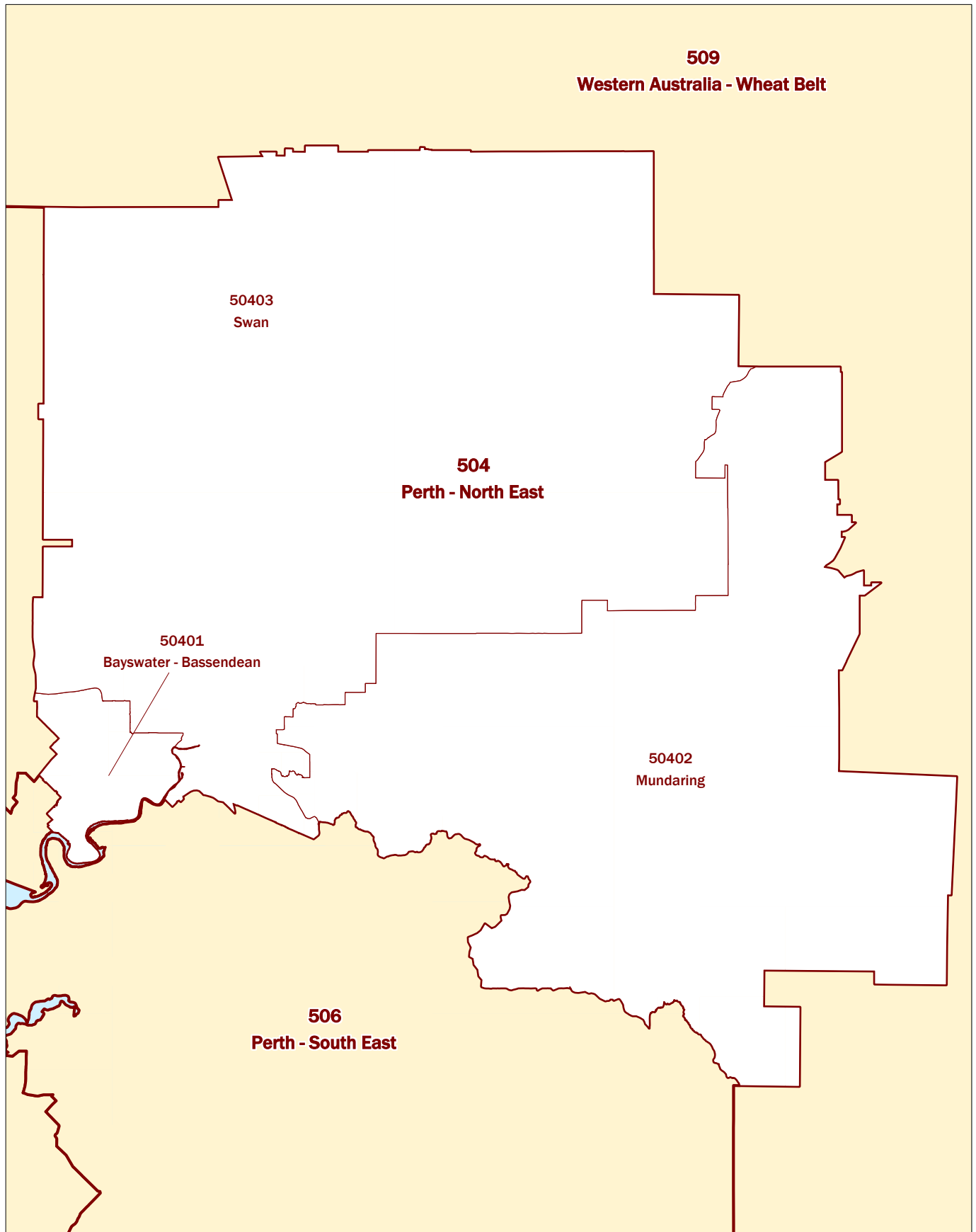
Major Roads

0

3

Kilometres

Based on ASGS 2011  
© Commonwealth of Australia, 2010



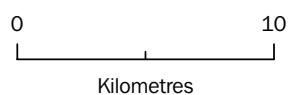
Statistical Area 3

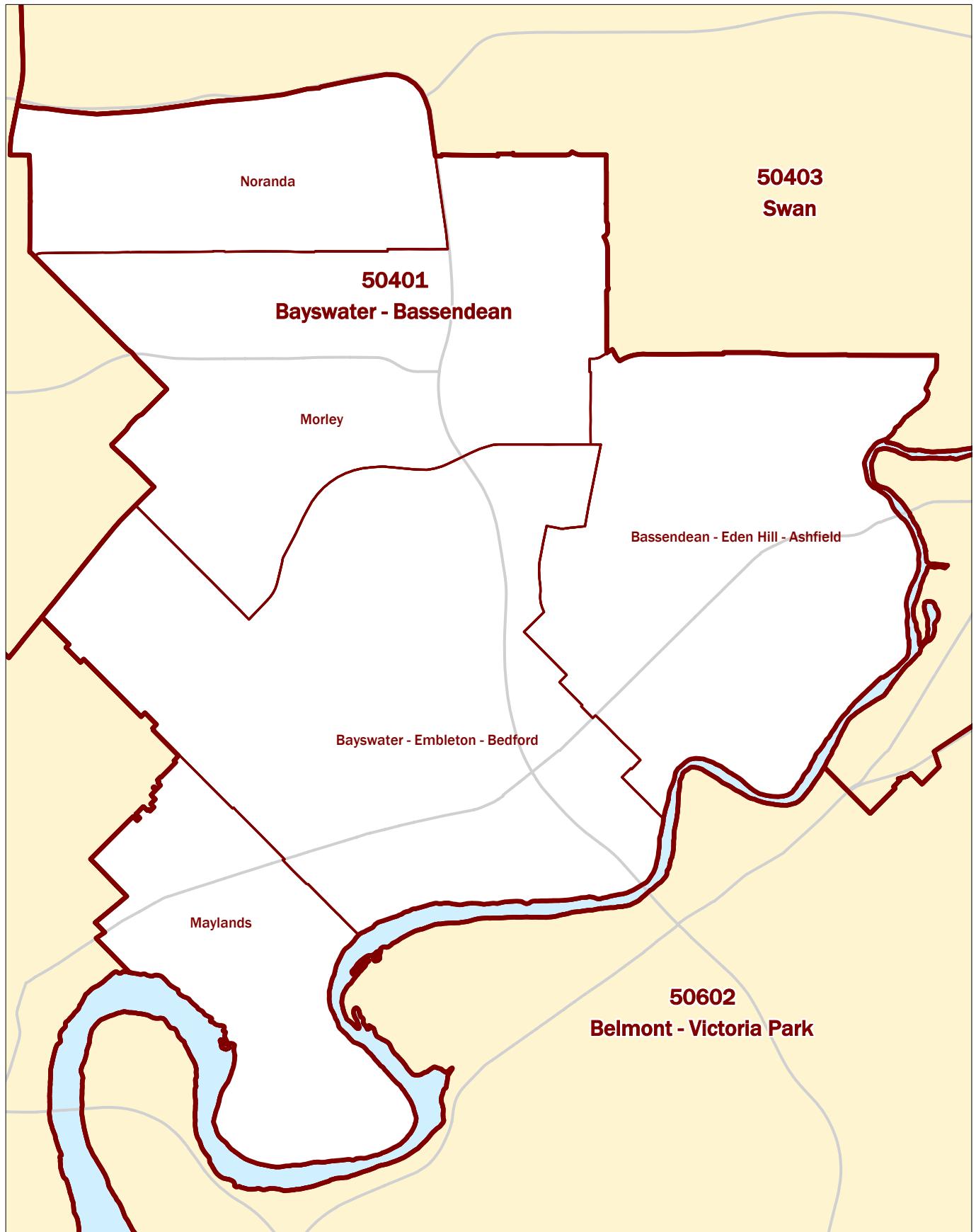
50403 Swan

**504**

Statistical Area 4

**Perth - North East**

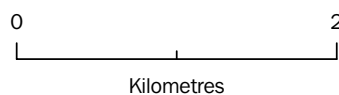
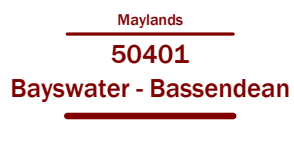




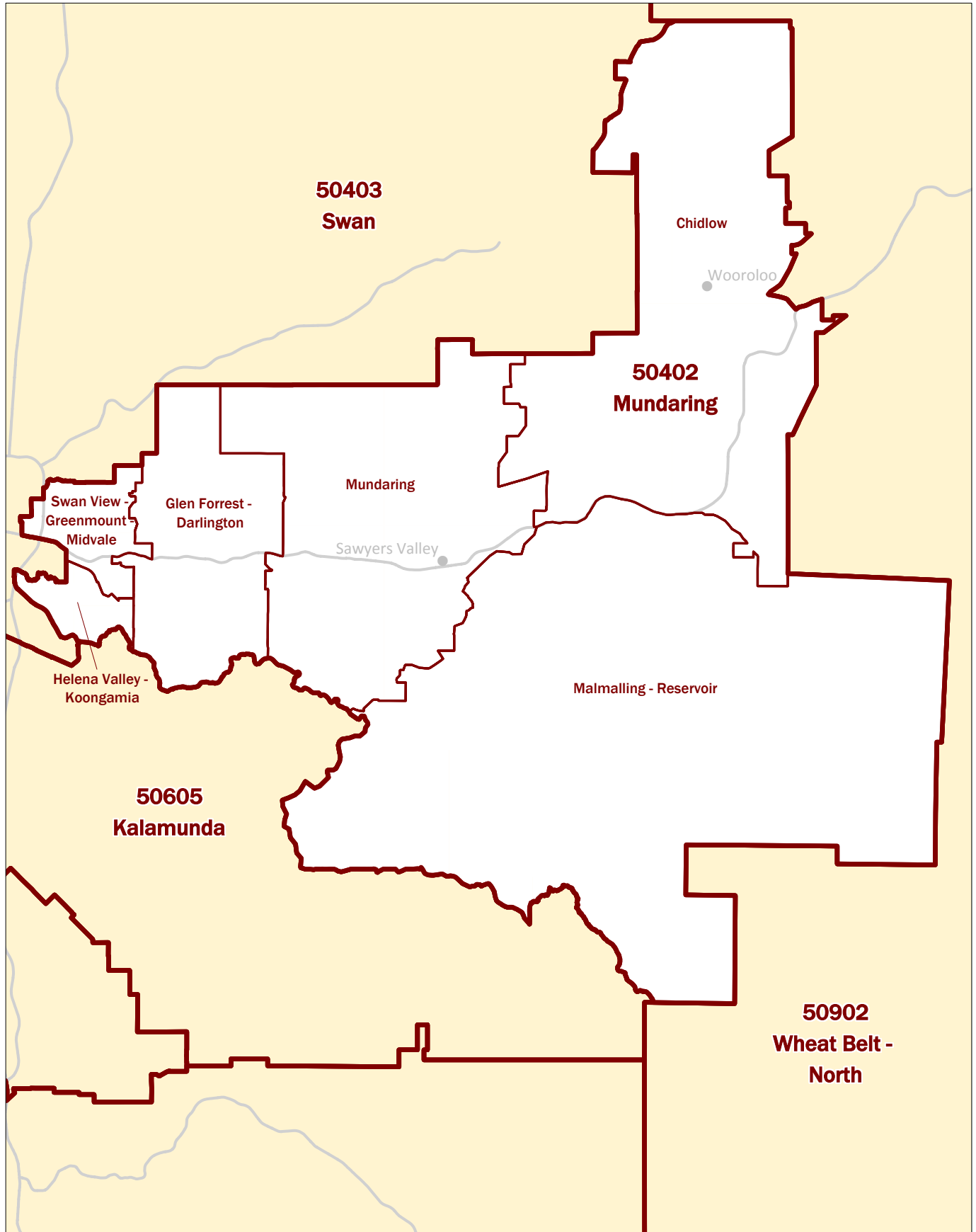
Statistical Area 2

Statistical Area 3

Major Roads



Based on ASGS 2011  
© Commonwealth of Australia, 2010



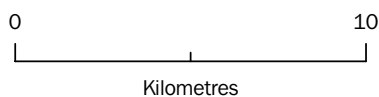
Statistical Area 2

Chidlow

Statistical Area 3

50402  
Mundaring

Major Roads



Based on ASGS 2011  
© Commonwealth of Australia, 2010



Statistical Area 2

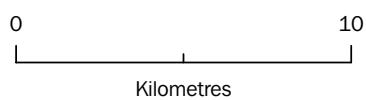
Ellenbrook

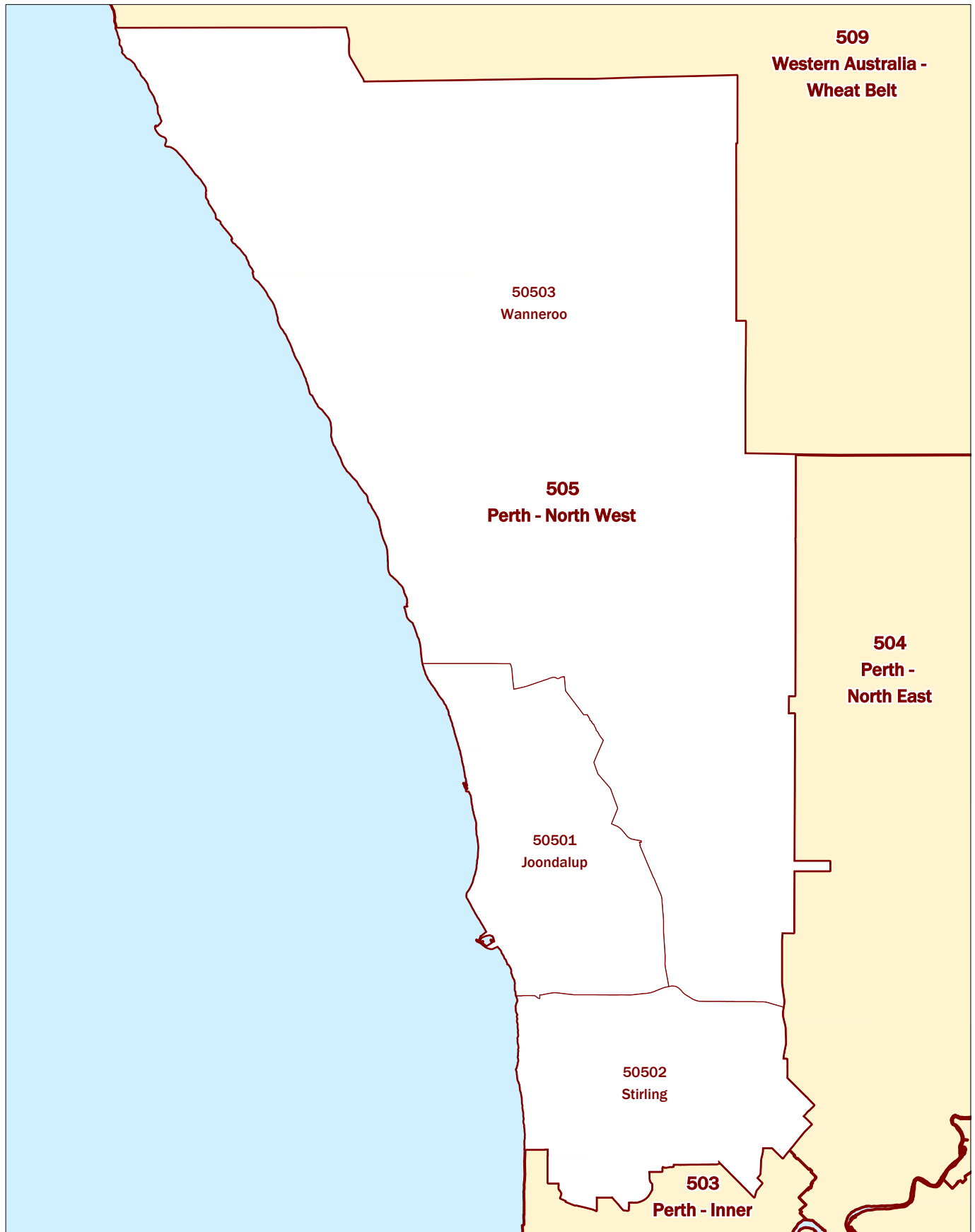
Statistical Area 3

50403

Swan

Major Roads





Statistical Area 3 50502 Stirling

**505**

Statistical Area 4 Perth - North West

0 10

Kilometres

Based on ASGS 2011  
© Commonwealth of Australia, 2010



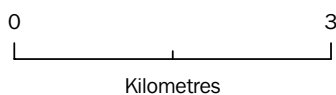
Statistical Area 2

Kingsley

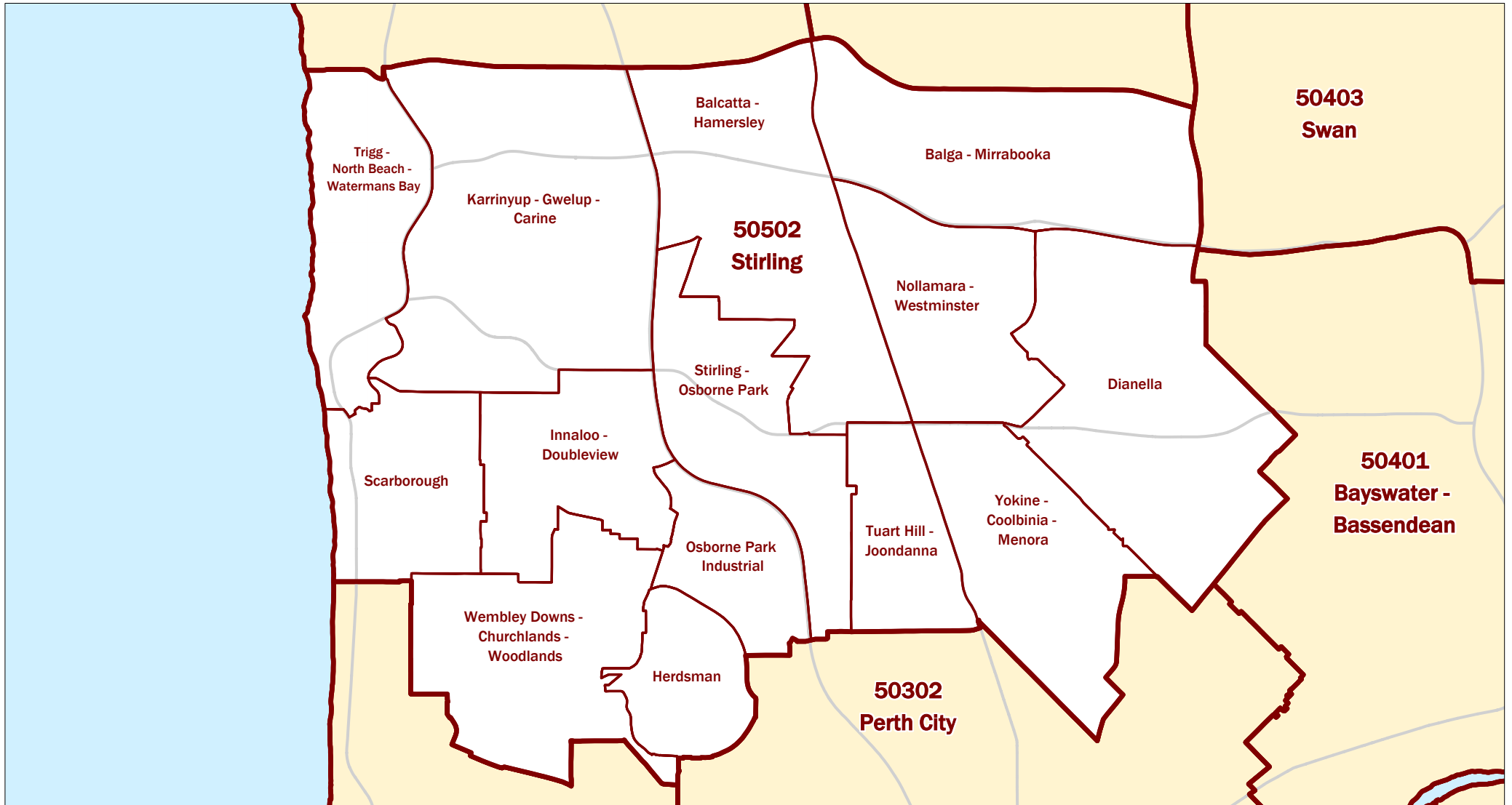
Statistical Area 3

**50501**  
**Joondalup**

Major Roads







Statistical Area 2

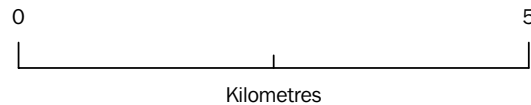
Dianella

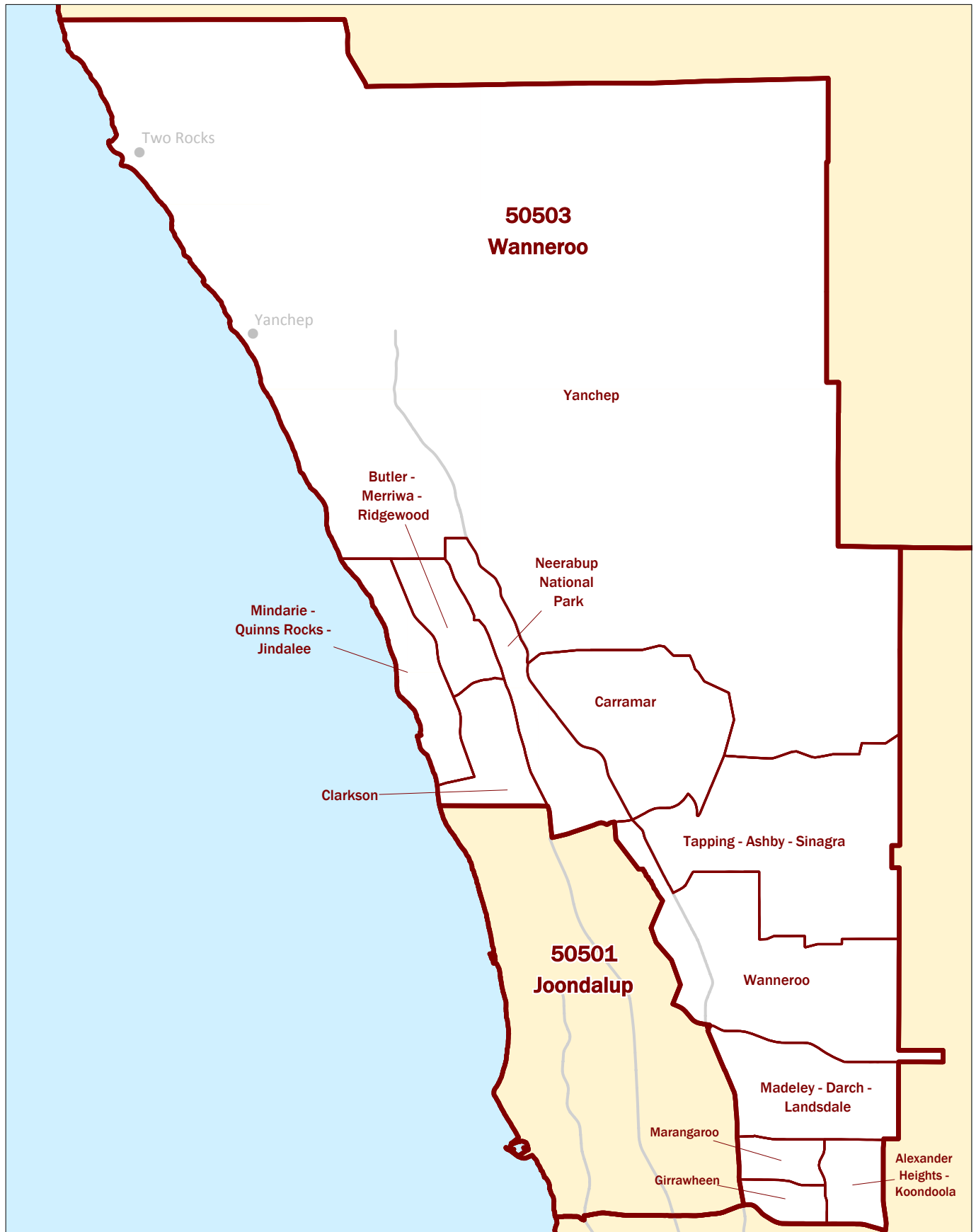
Statistical Area 3

50502

Stirling

Major Roads





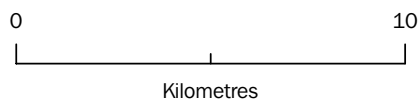
Statistical Area 2

Carramar

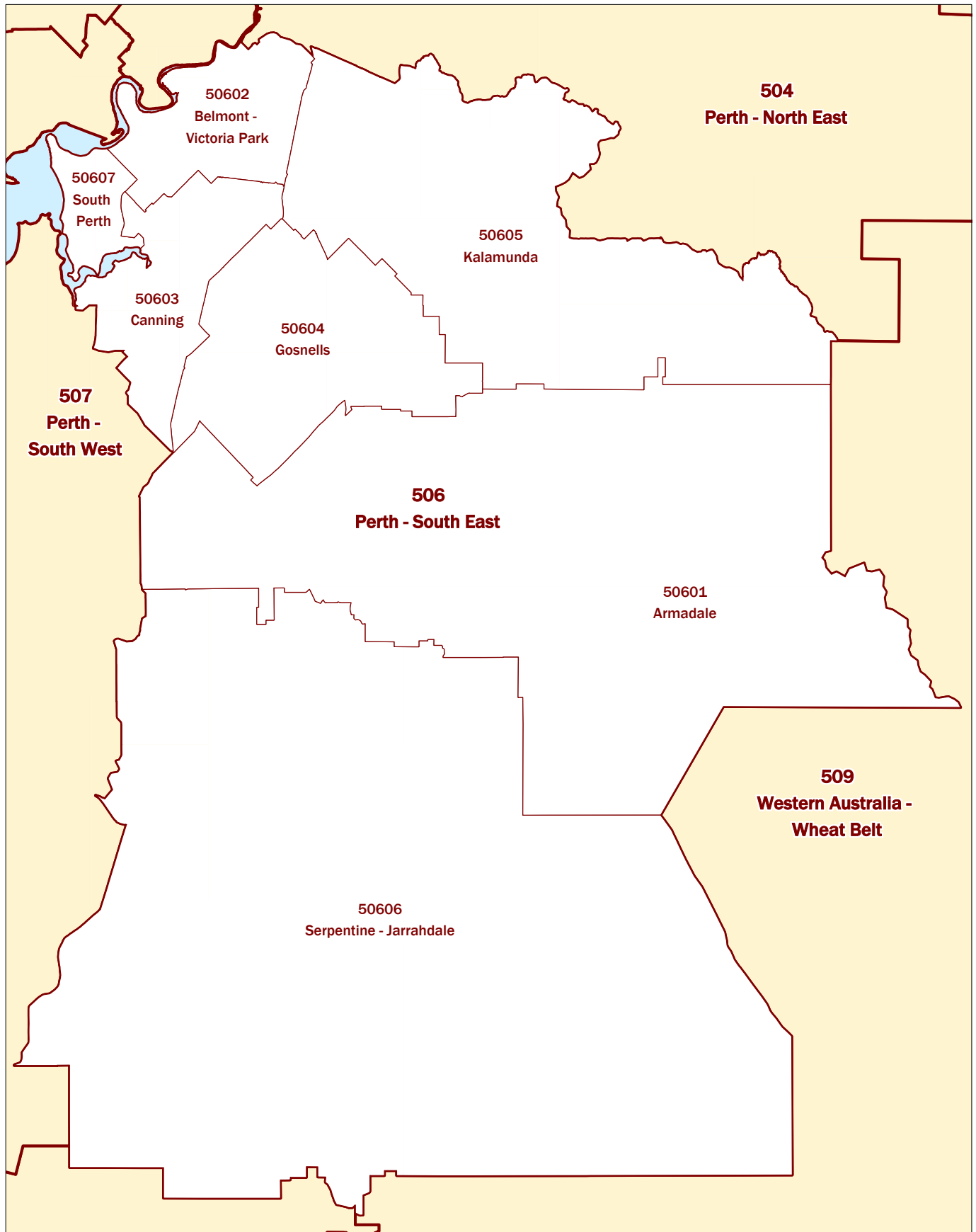
**50503**

**Wanneroo**

Statistical Area 3



Major Roads



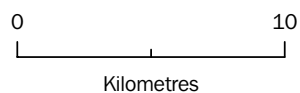
Statistical Area 3

50604 Gosnells

**506**

**Perth - South East**

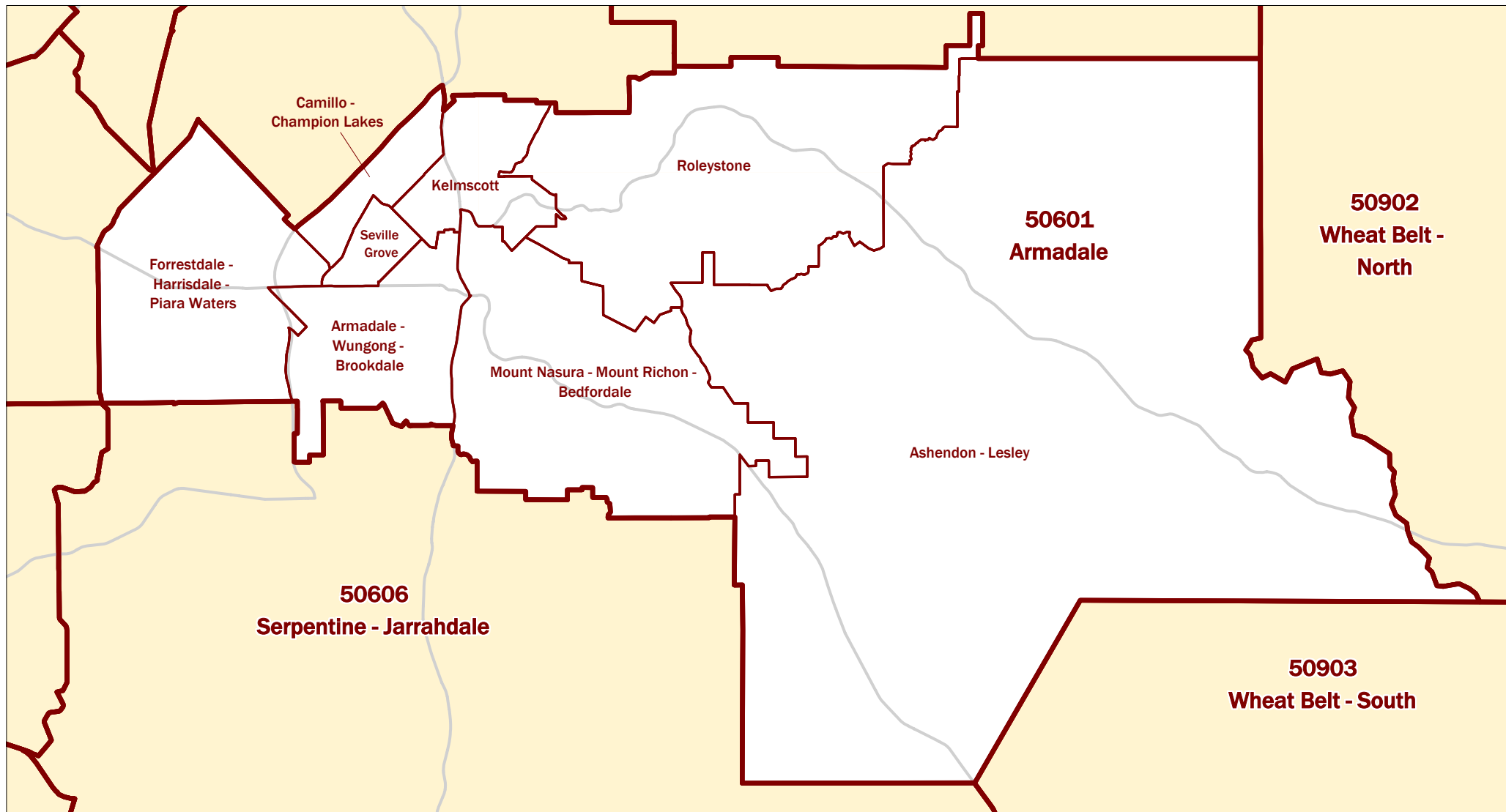
Statistical Area 4





# Statistical Areas Level 3 & 2

50601 Armadale, WESTERN AUSTRALIA



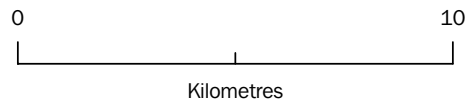
Statistical Area 2

Kelmscott

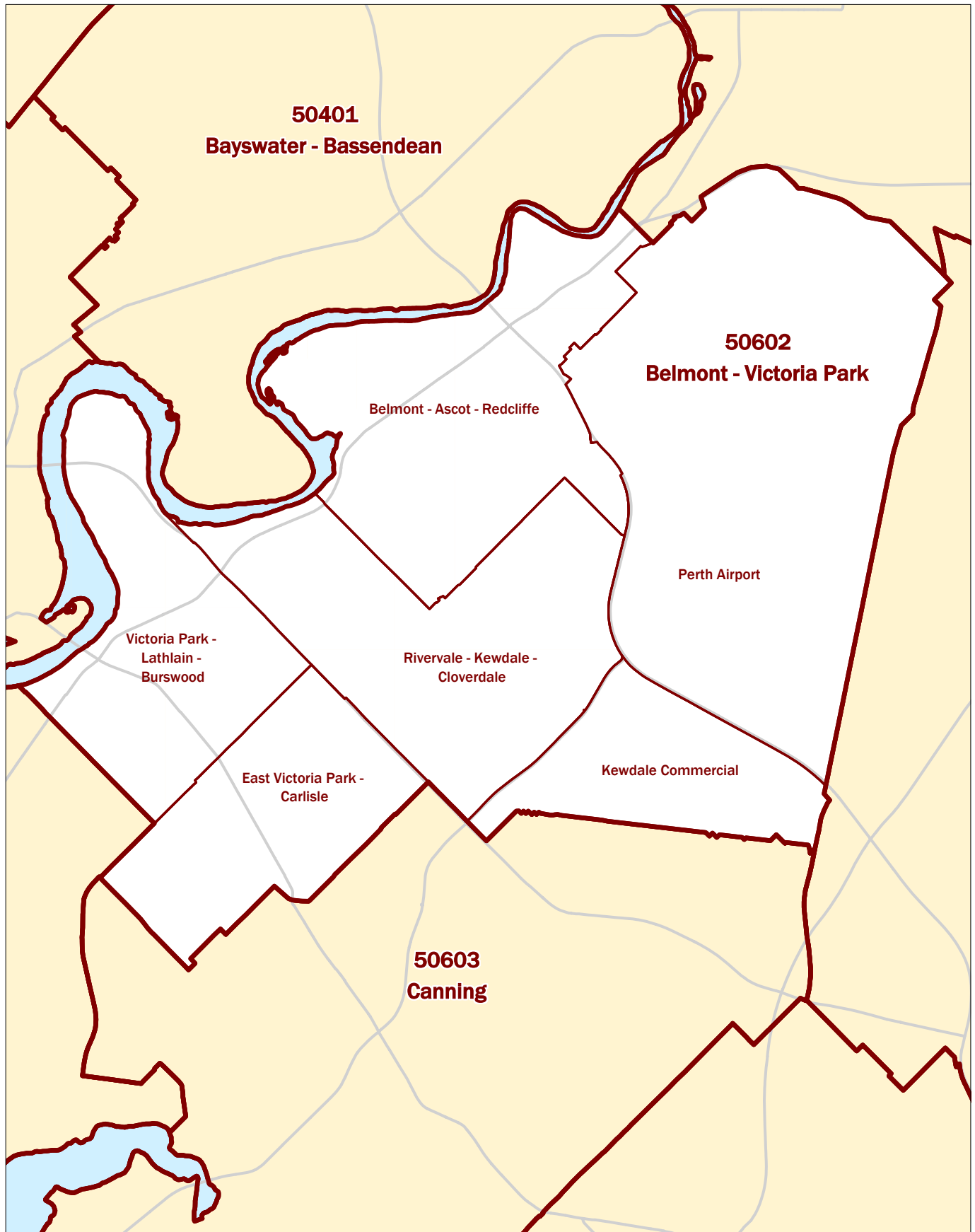
Statistical Area 3

**50601**  
**Armadale**

Major Roads



Based on ASGS 2011  
© Commonwealth of Australia, 2010



Statistical Area 2

Perth Airport

**50602**

Statistical Area 3

**Belmont - Victoria Park**

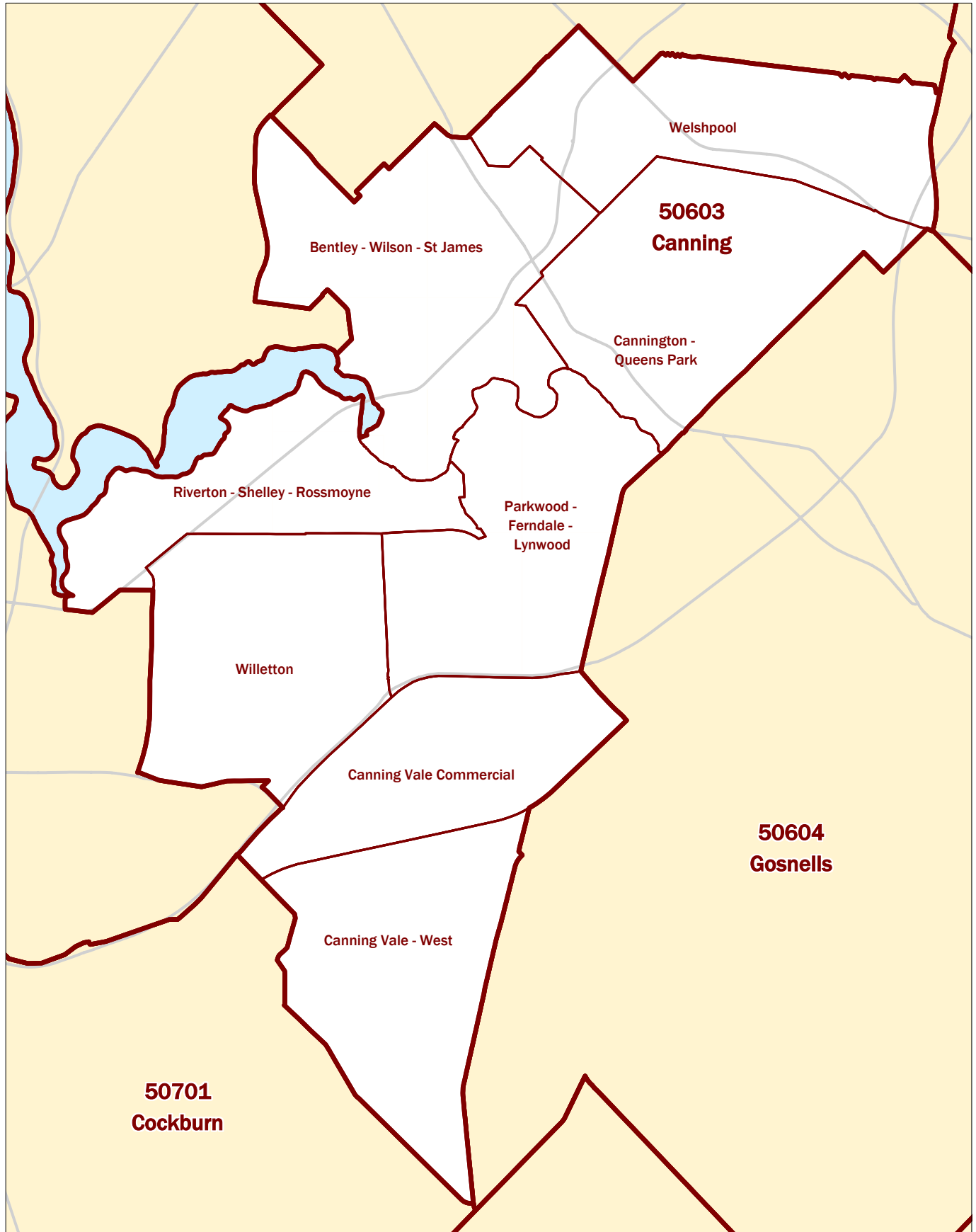
0

3

Kilometres

Major Roads

Based on ASGS 2011  
© Commonwealth of Australia, 2010

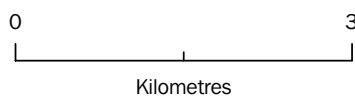


Statistical Area 2

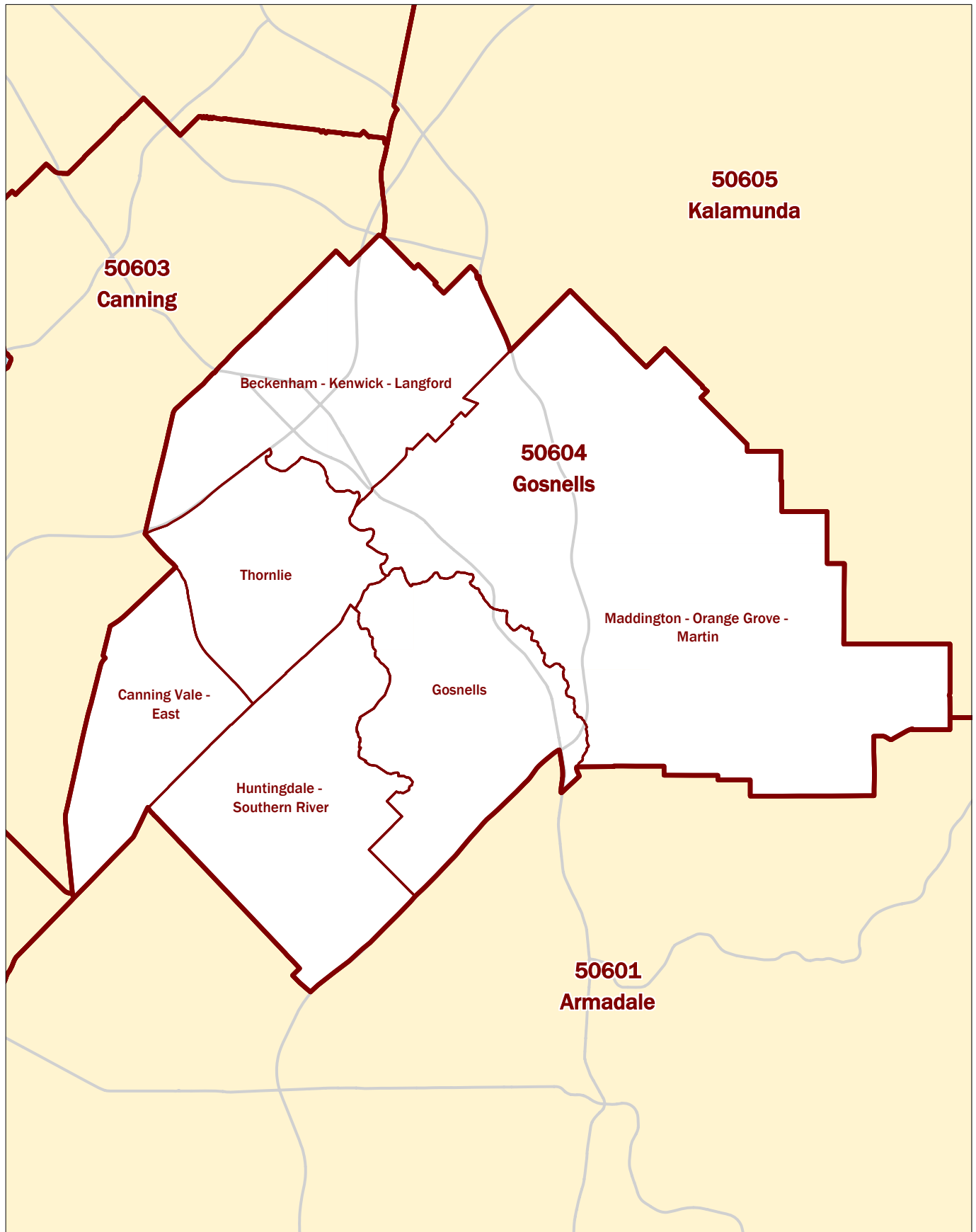
Willetton

Statistical Area 3

**50603**  
**Canning**



Major Roads



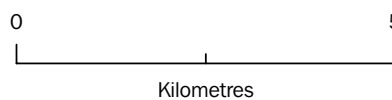
Statistical Area 2

Thornlie

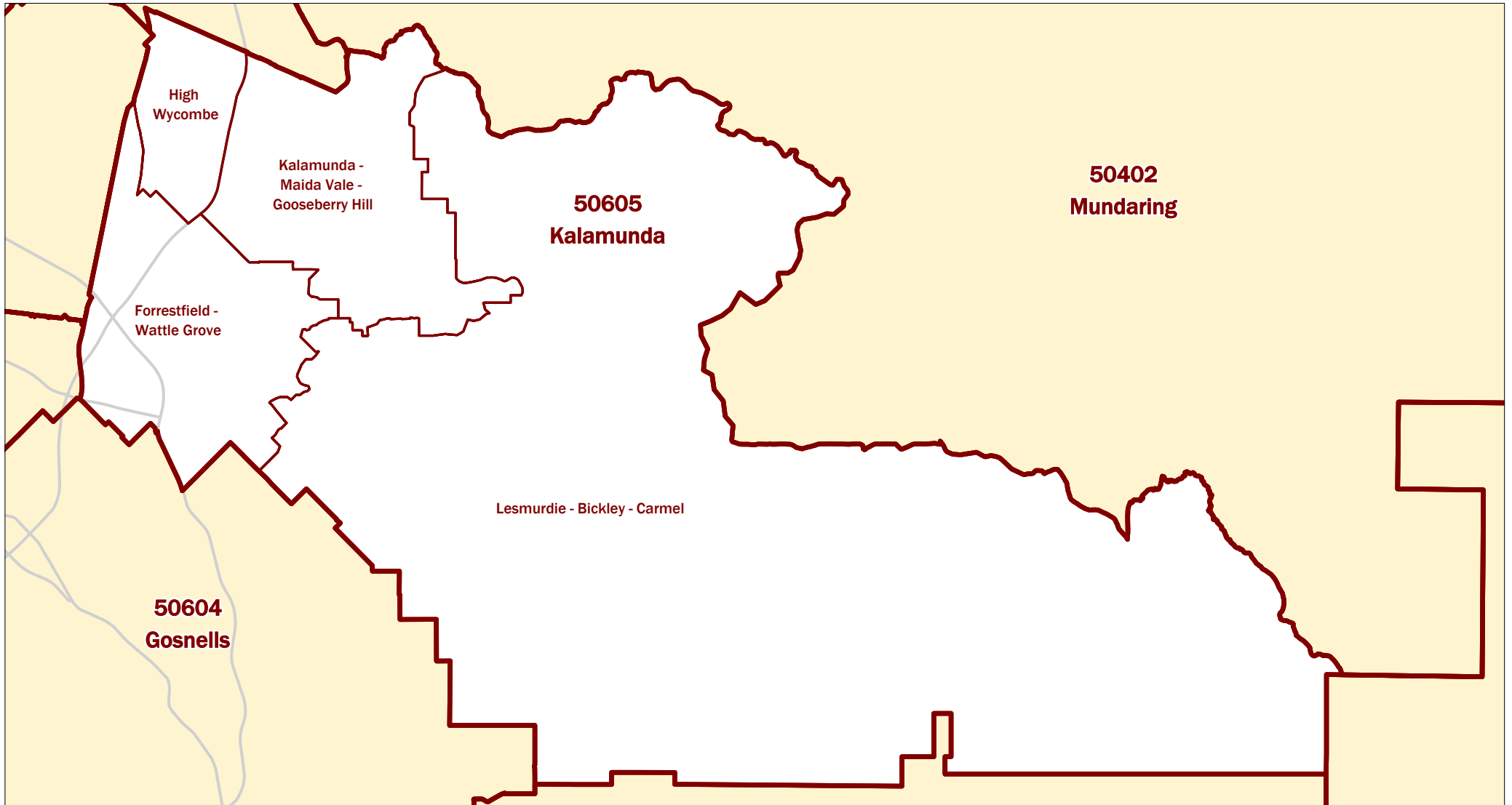
Statistical Area 3

**50604**  
**Gosnells**

Major Roads



Based on ASGS 2011  
© Commonwealth of Australia, 2010



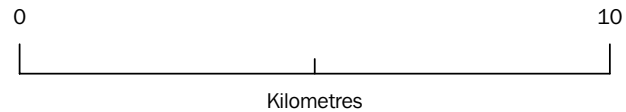
Statistical Area 2

High Wycombe

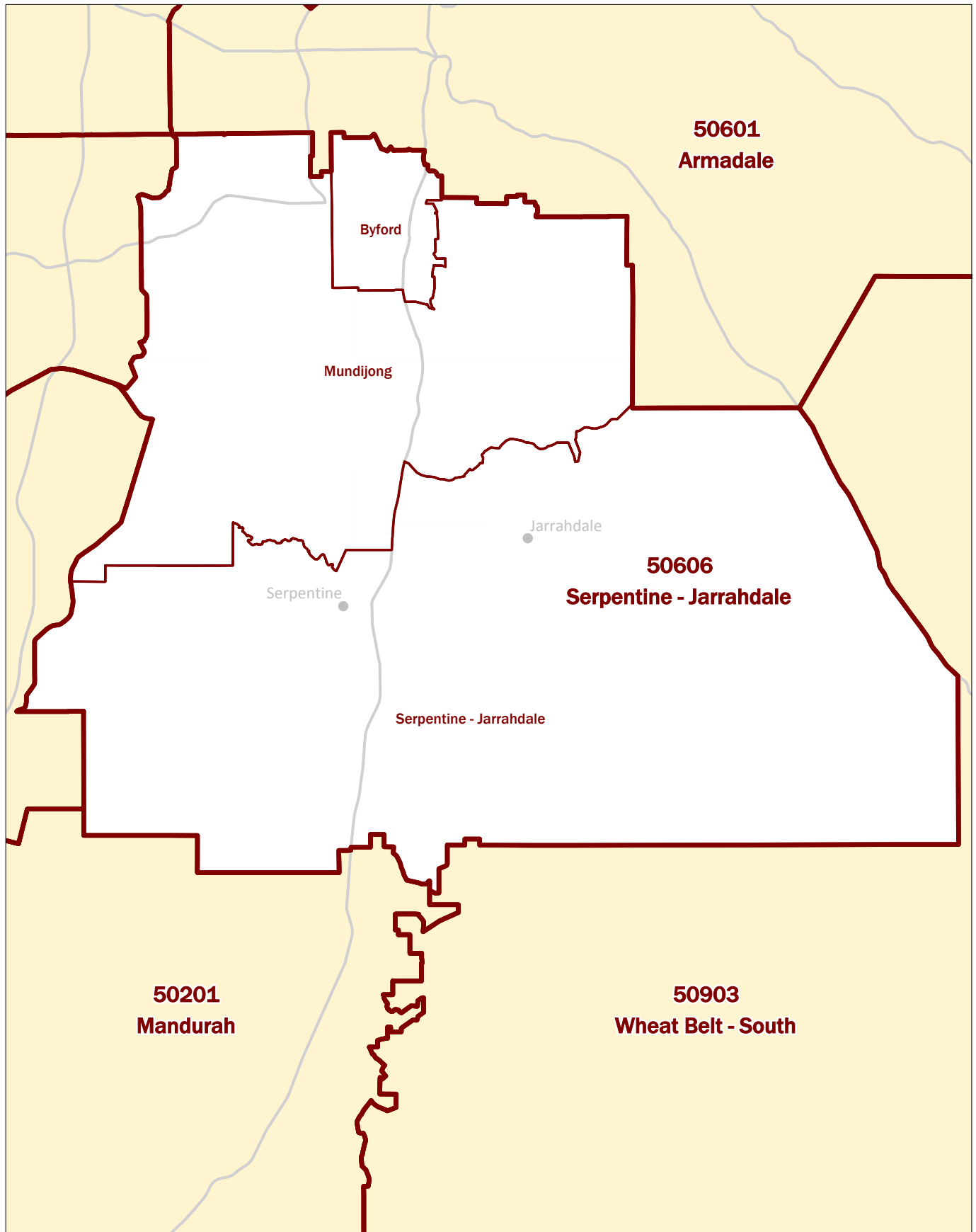
Statistical Area 3

**50605**  
**Kalamunda**

Major Roads







Statistical Area 2

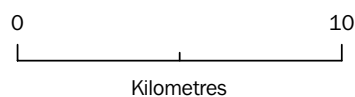
Byford

**50606**

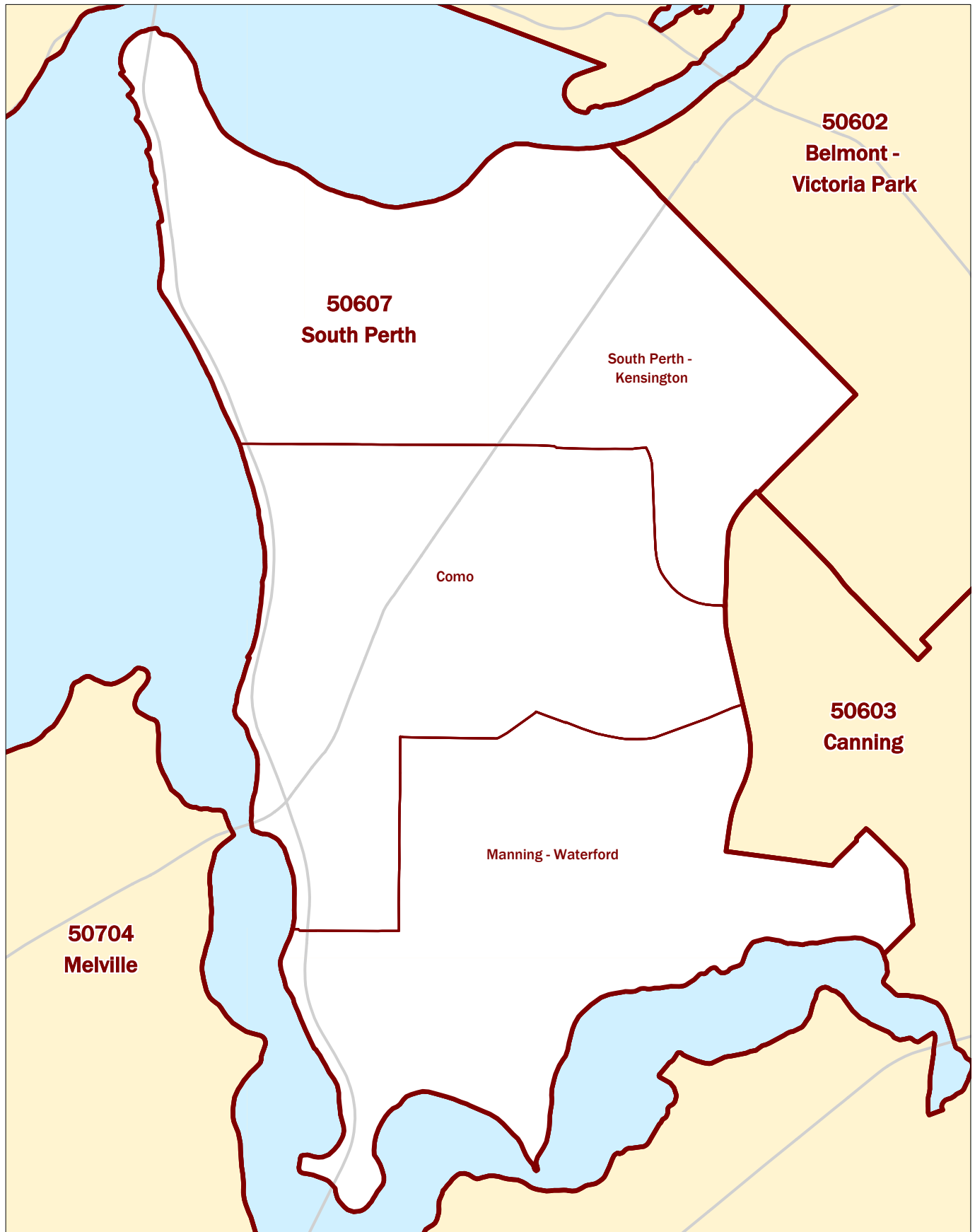
Statistical Area 3

**Serpentine - Jarrahdale**

Major Roads



Based on ASGS 2011  
© Commonwealth of Australia, 2010

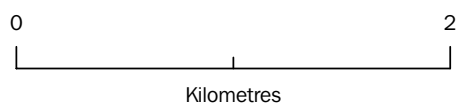


Statistical Area 2

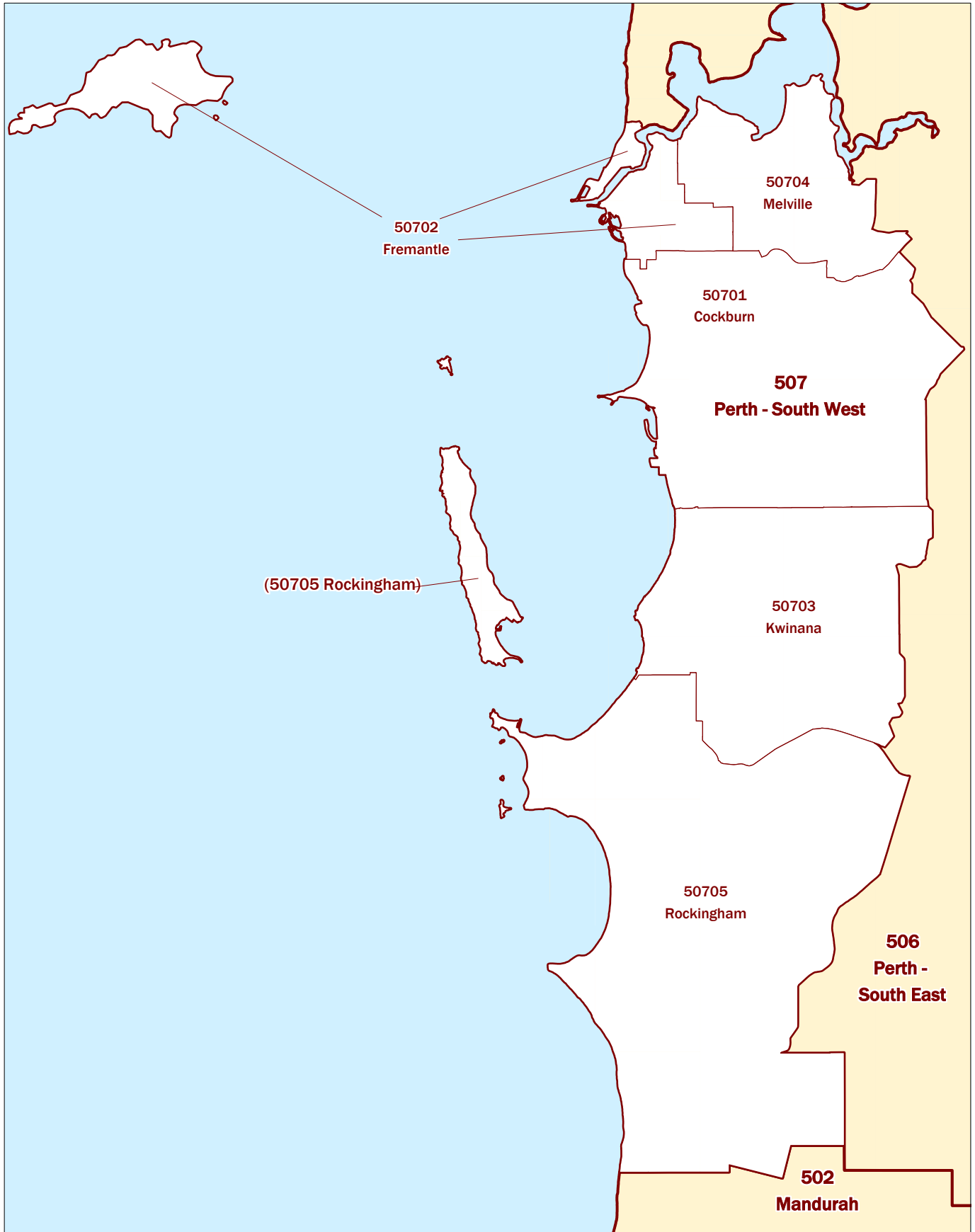
Statistical Area 3

Major Roads

Como  
**50607**  
**South Perth**



Based on ASGS 2011  
© Commonwealth of Australia, 2010



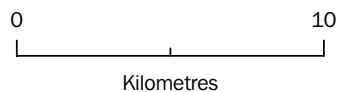
Statistical Area 3

50705 Rockingham

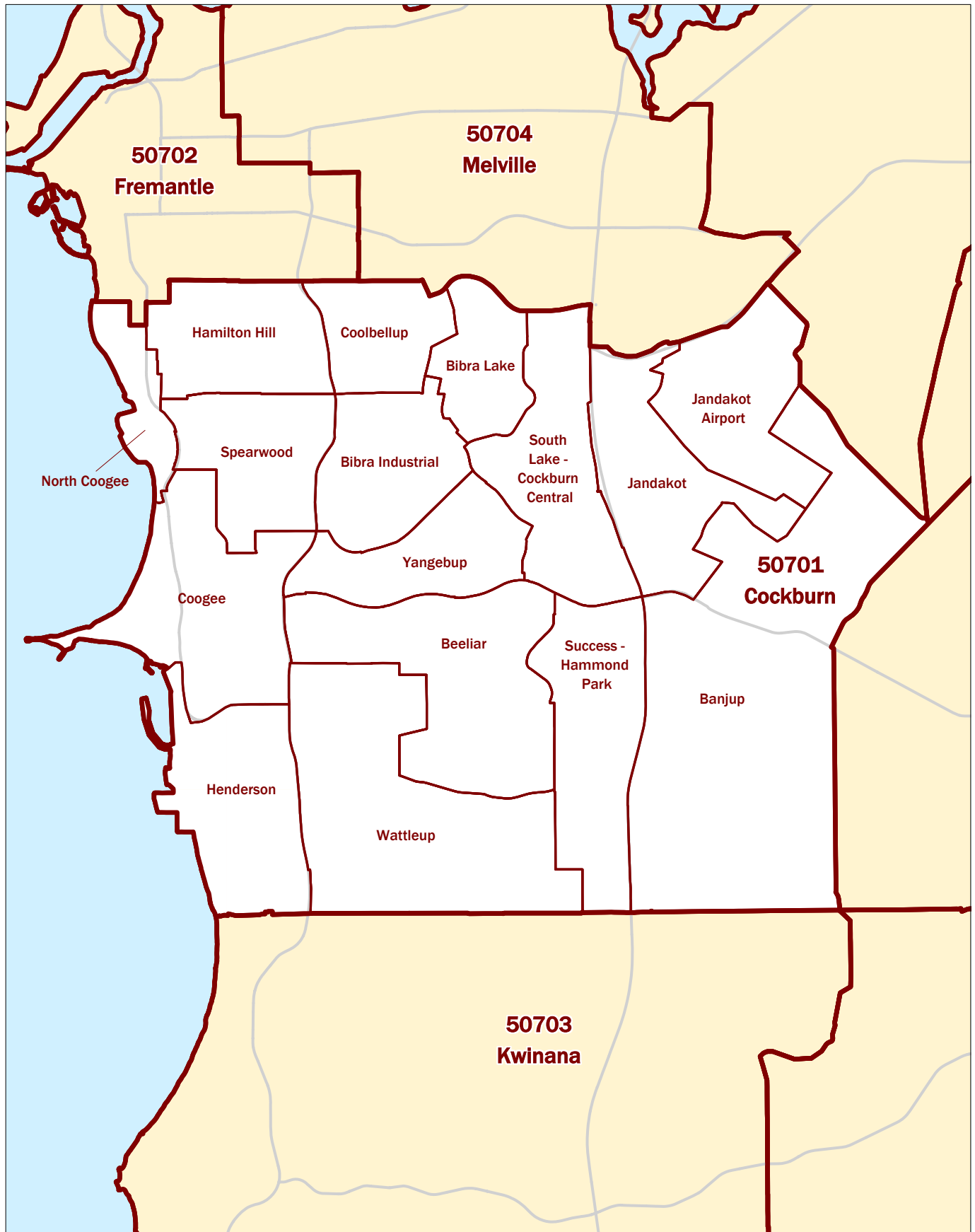
**507**

**Perth - South West**

Statistical Area 4



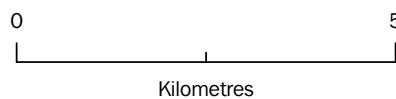
Based on ASGS 2011  
© Commonwealth of Australia, 2010

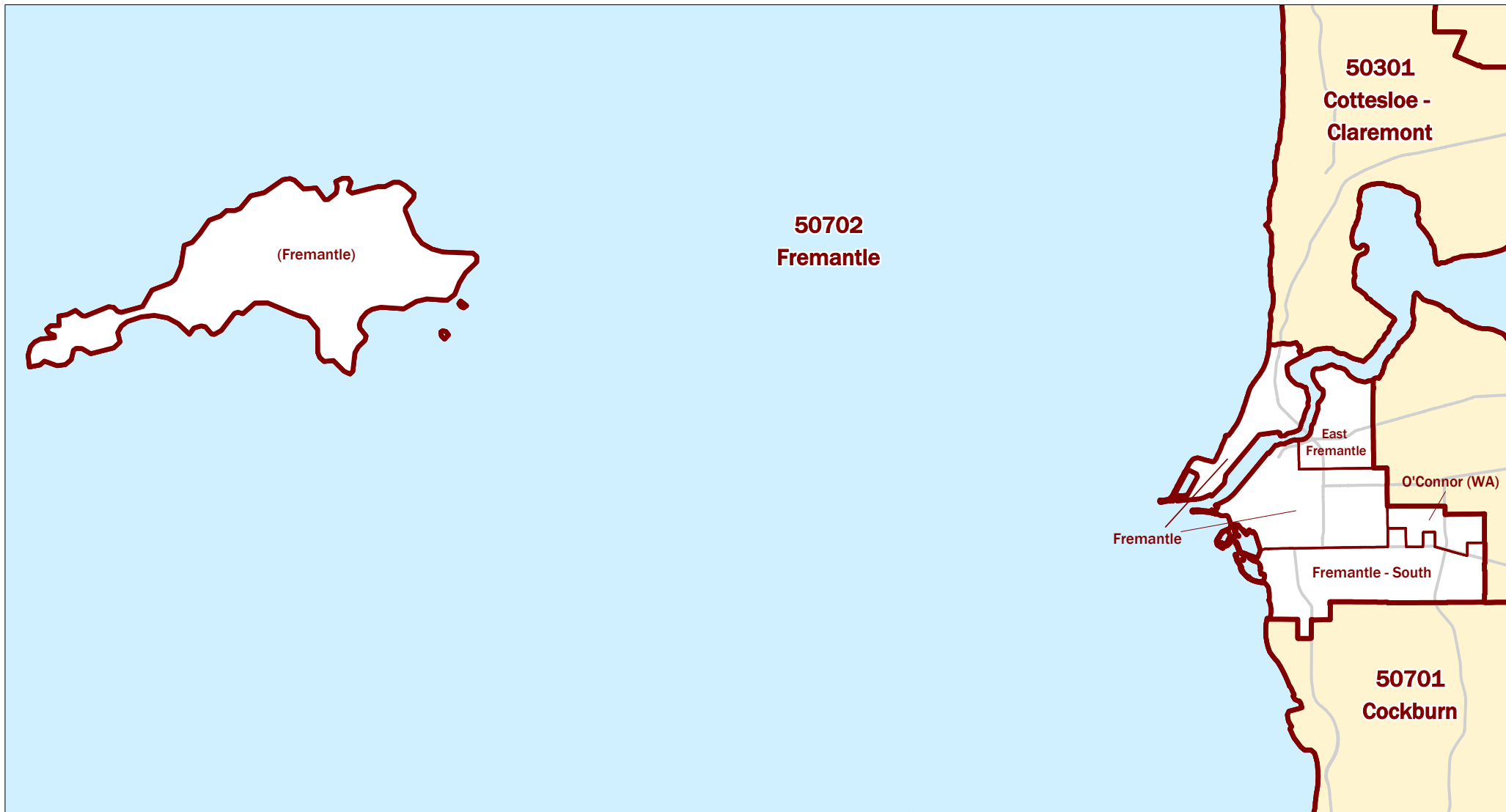


Statistical Area 2

Statistical Area 3

Major Roads





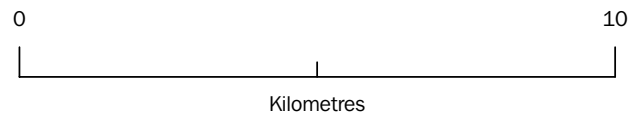
Statistical Area 2

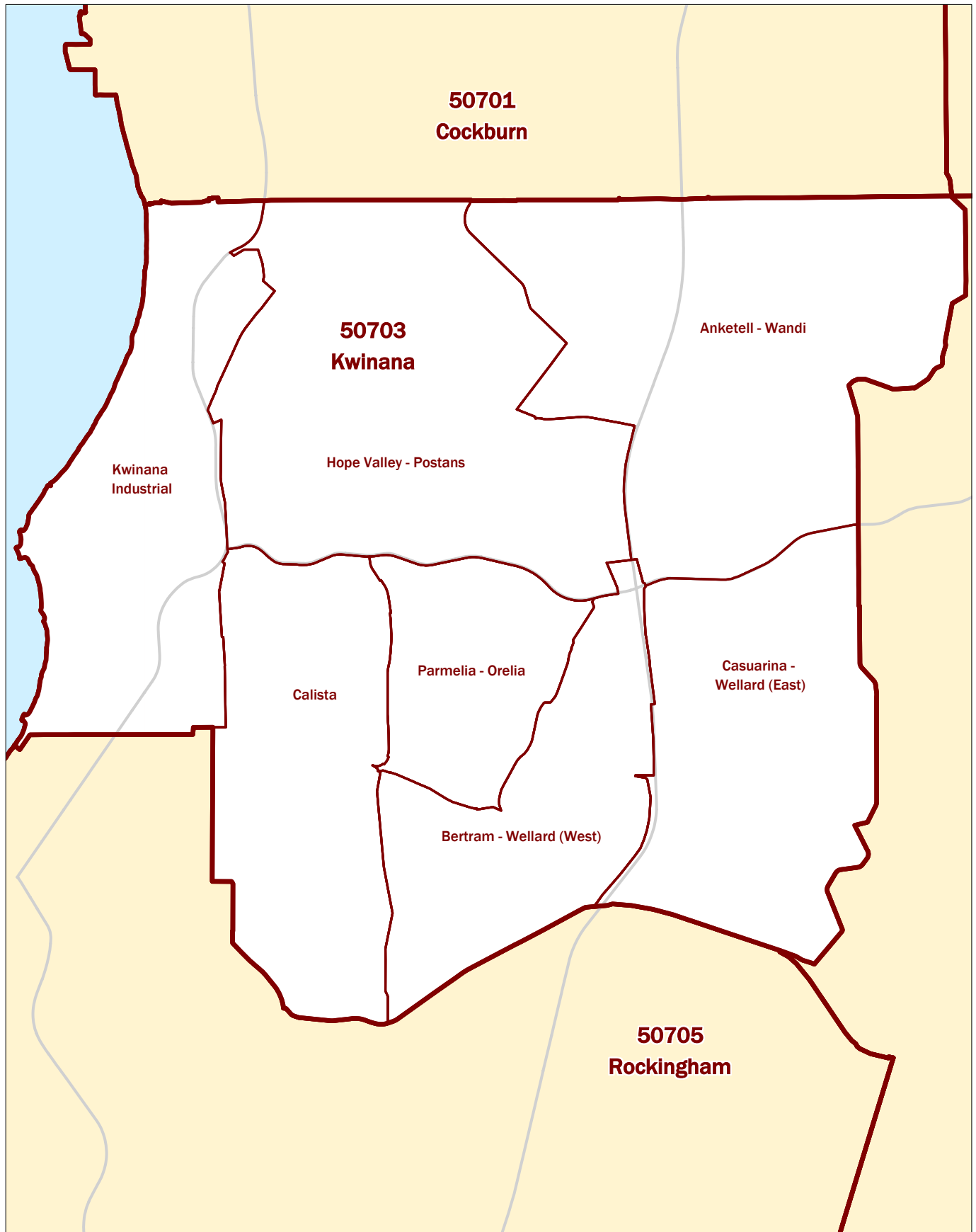
East Fremantle

Statistical Area 3

**50702  
Fremantle**

Major Roads

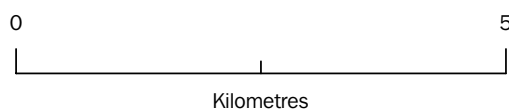
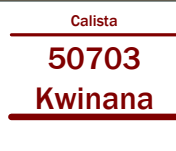




Statistical Area 2

Statistical Area 3

Major Roads

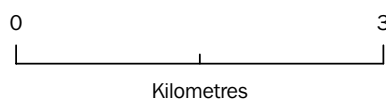


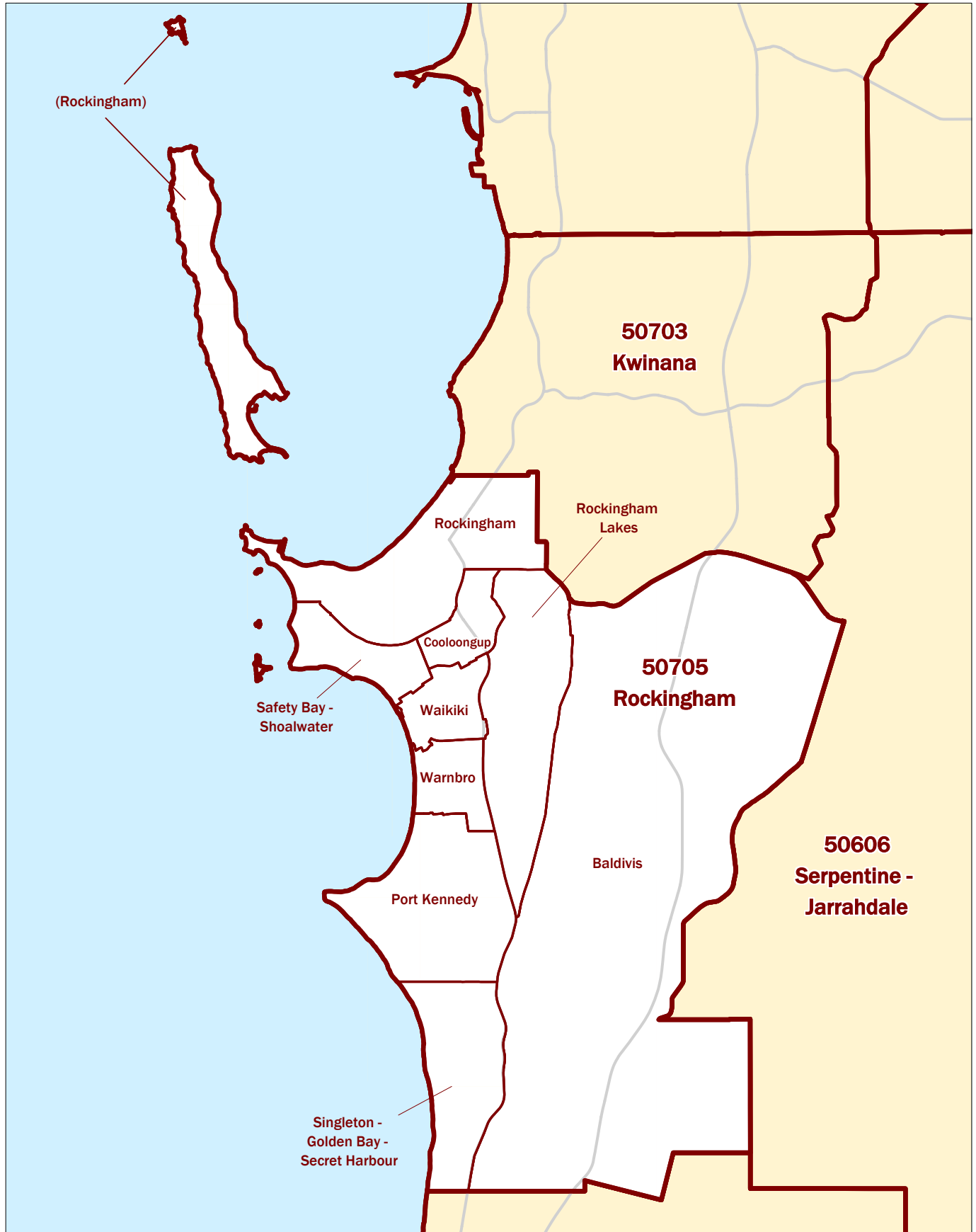


Statistical Area 2

Statistical Area 3

Major Roads





Statistical Area 2

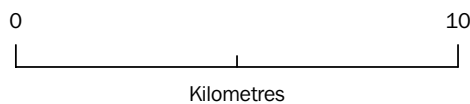
Rockingham

**50705**

Statistical Area 3

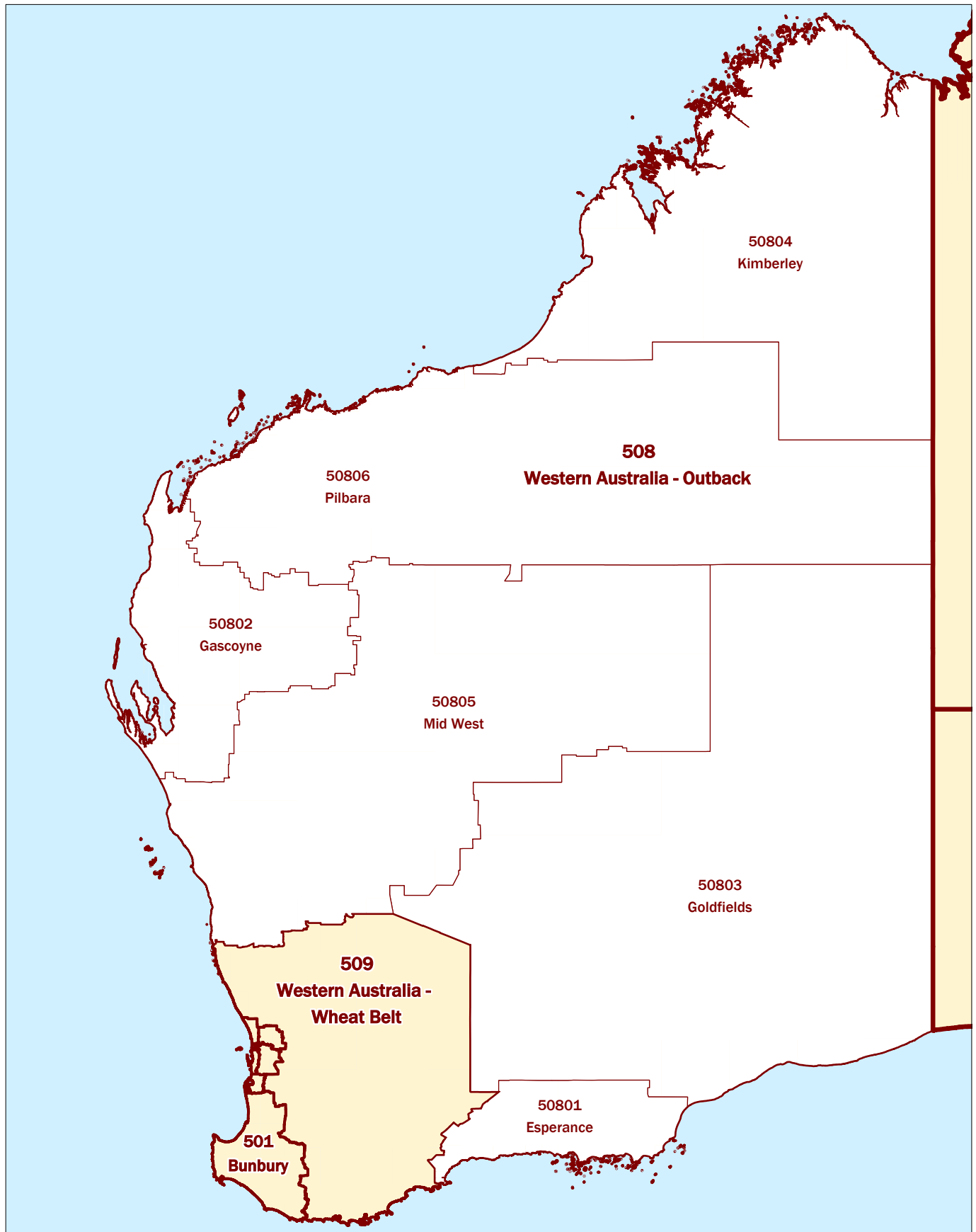
**Rockingham**

Major Roads



Based on ASGS 2011  
© Commonwealth of Australia, 2010





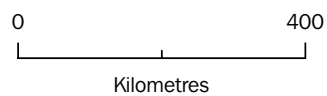
Statistical Area 3

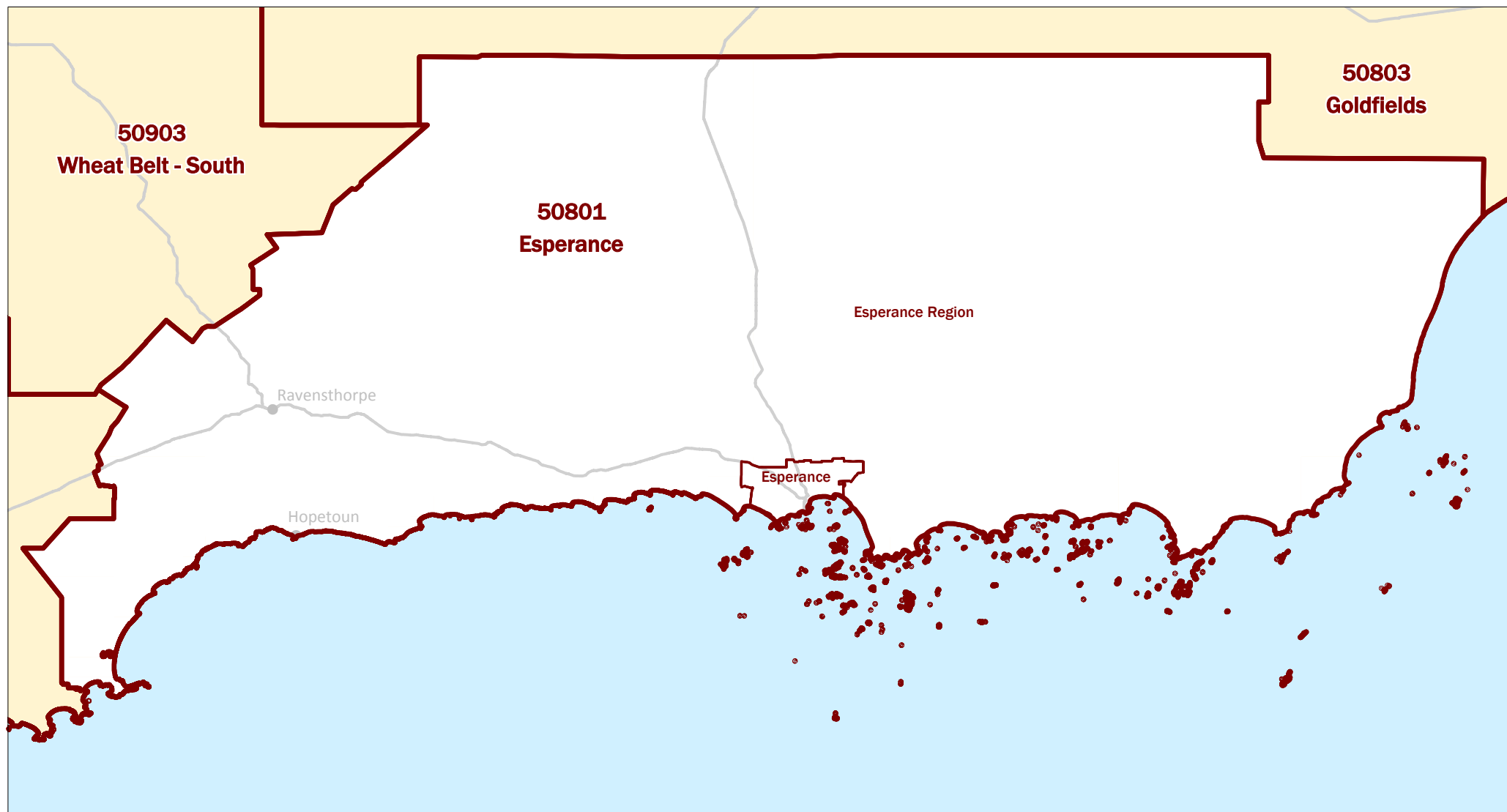
50806 Pilbara

508

Statistical Area 4

**Western Australia - Outback**





Statistical Area 2

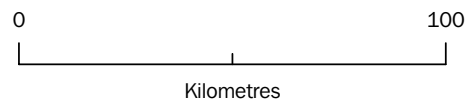
Esperance Region

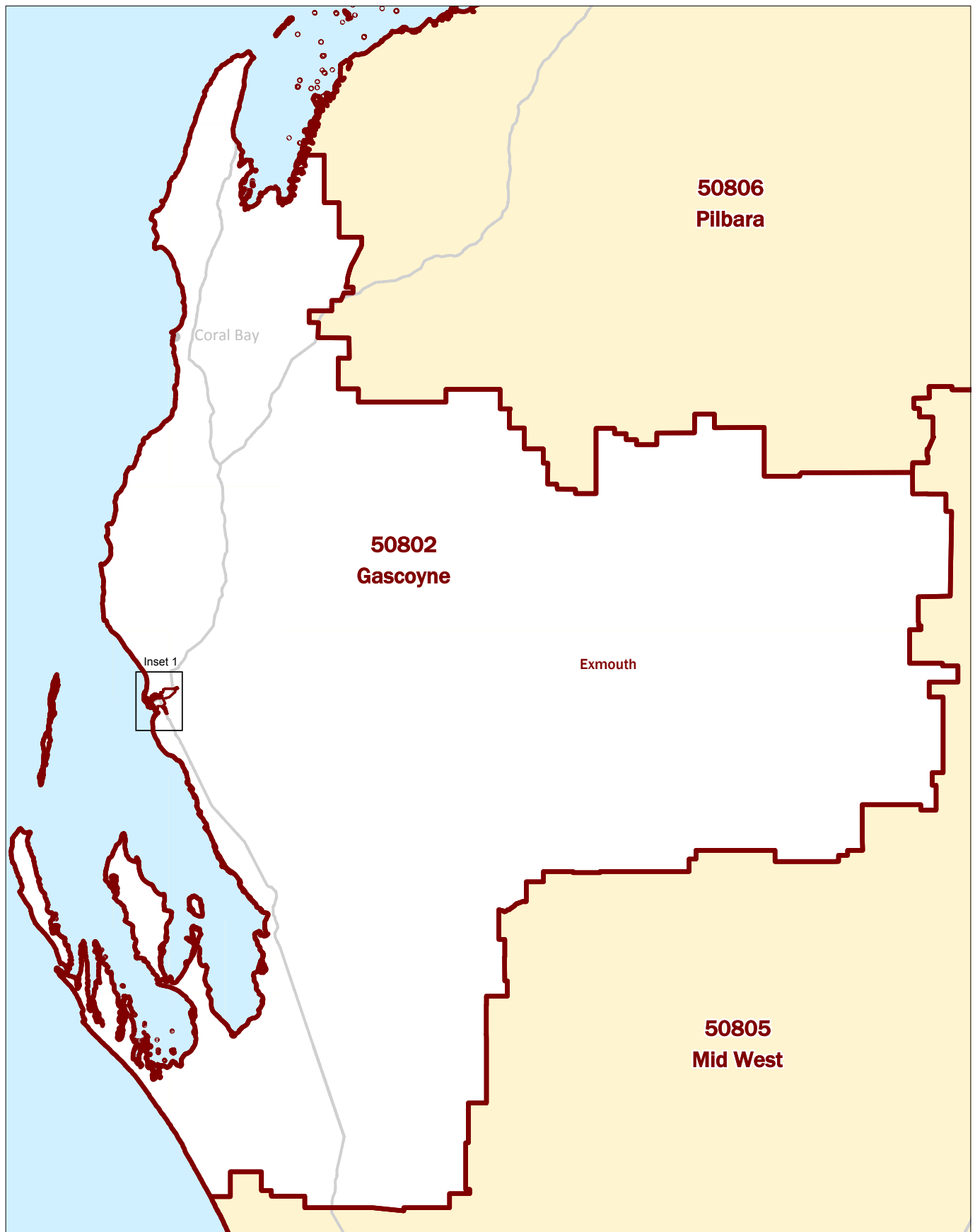
Statistical Area 3

**50801**  
**Esperance**

Major Roads

—————





Statistical Area 2

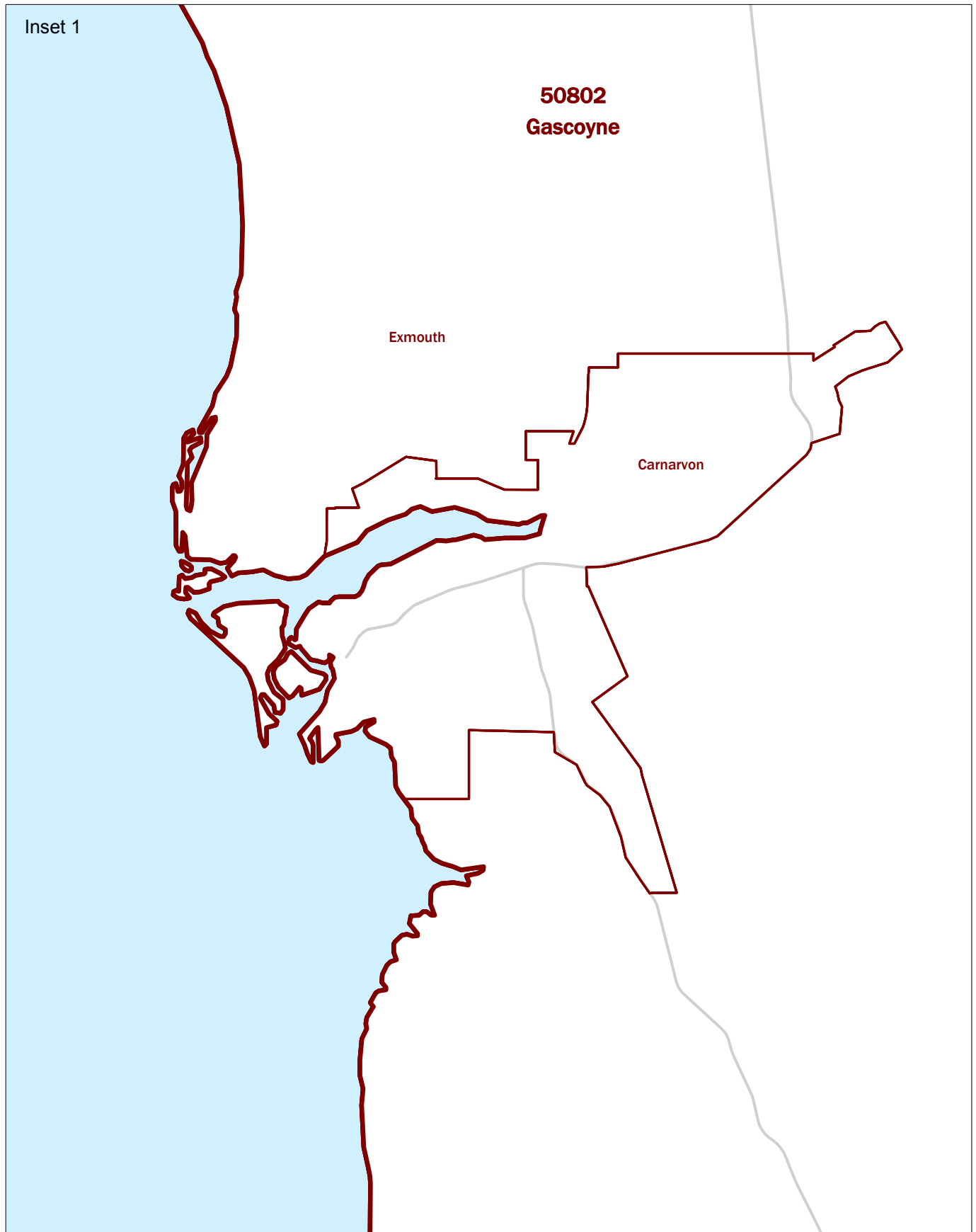
Statistical Area 3

Major Roads

Exmouth  
**50802**  
**Gascoyne**

0 100  
 Kilometres

Based on ASGS 2011  
 © Commonwealth of Australia, 2010



Statistical Area 2

Exmouth

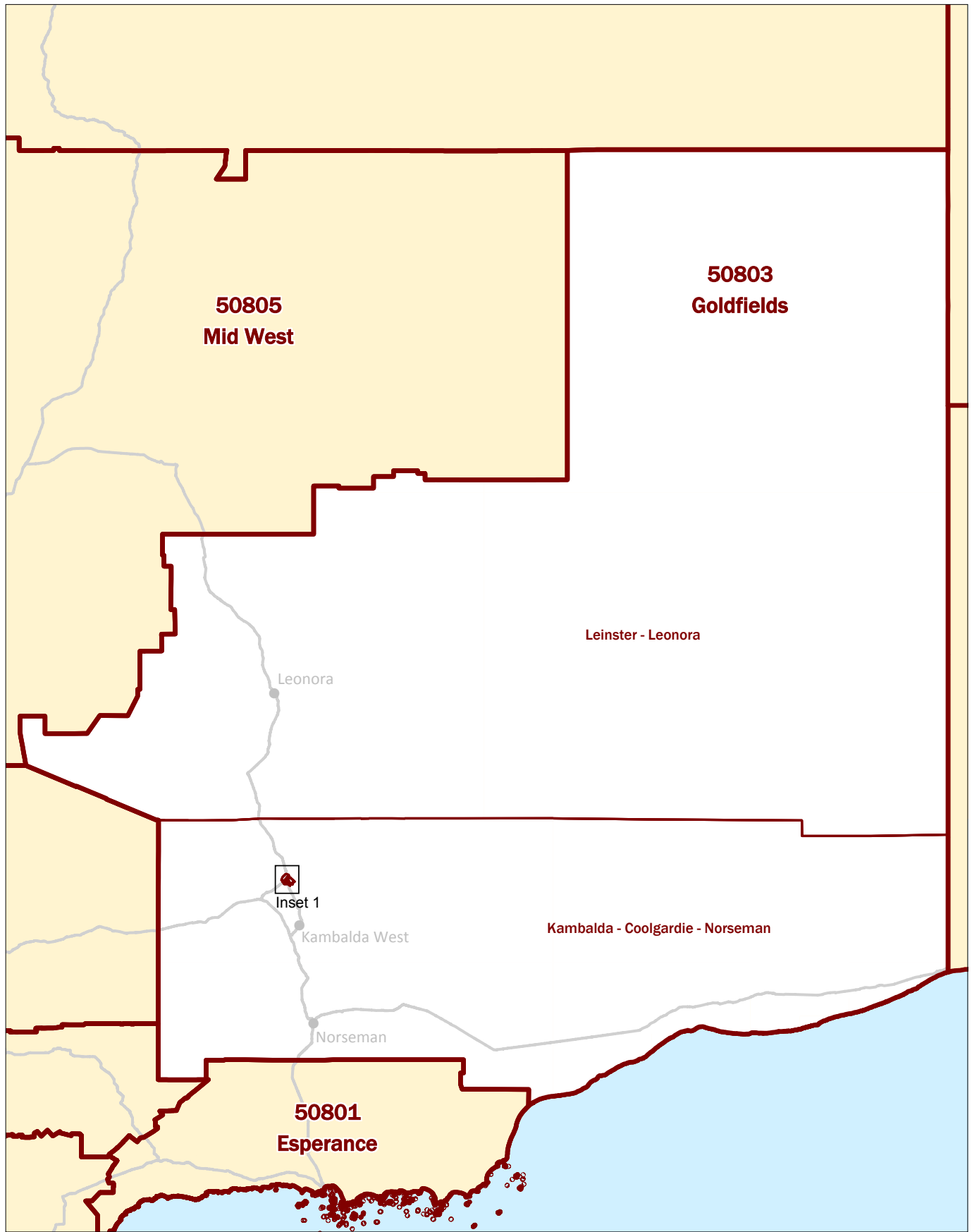
**50802**  
**Gascoyne**

Statistical Area 3



Major Roads

Based on ASGS 2011  
© Commonwealth of Australia, 2010



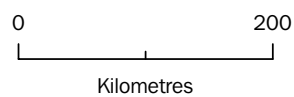
Statistical Area 2

Statistical Area 3

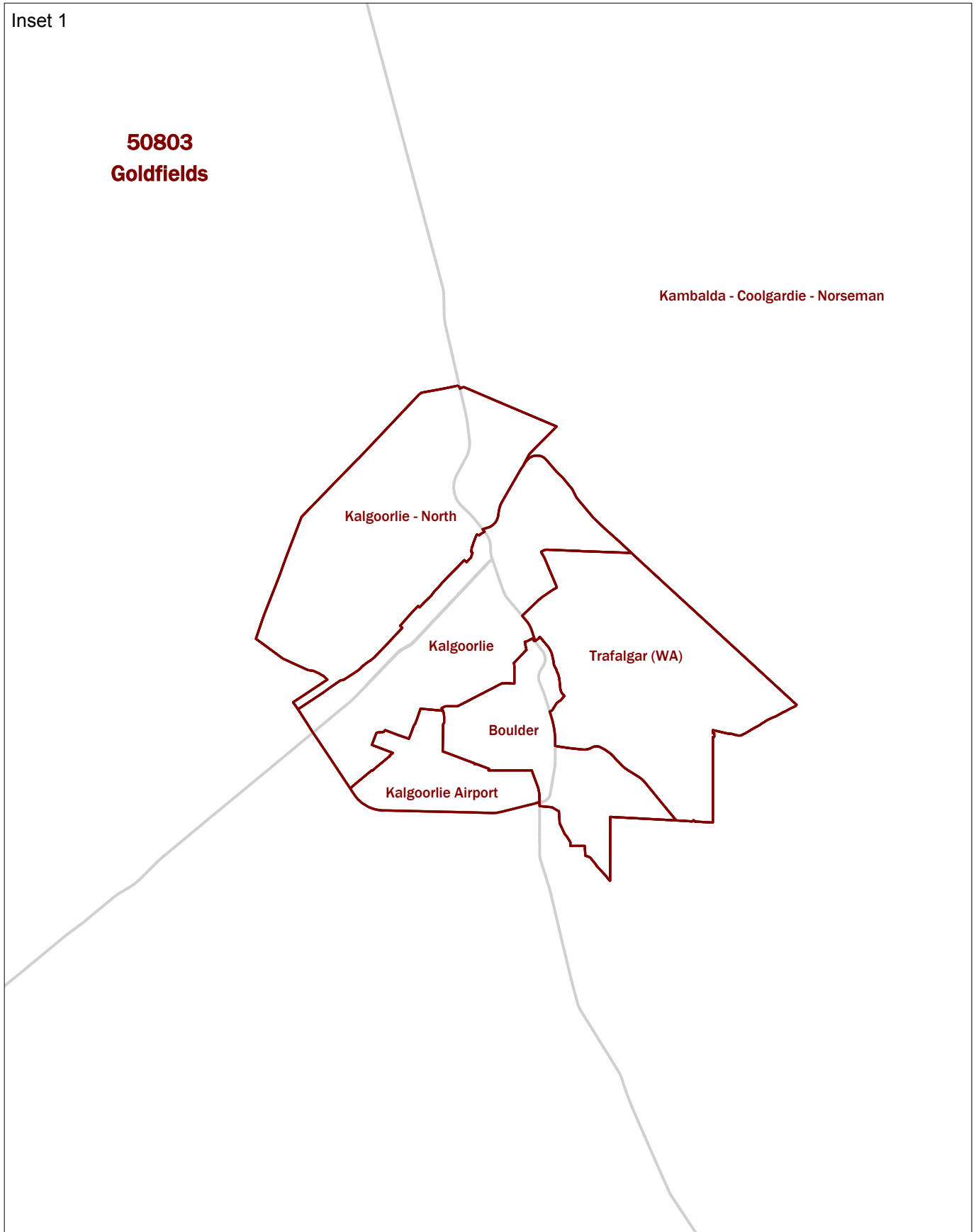
Major Roads

Kambalda - Coolgardie - Norseman

**50803**  
**Goldfields**



Based on ASGS 2011  
© Commonwealth of Australia, 2010



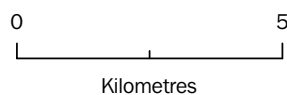
Statistical Area 2

Kambalda - Coolgardie - Norseman

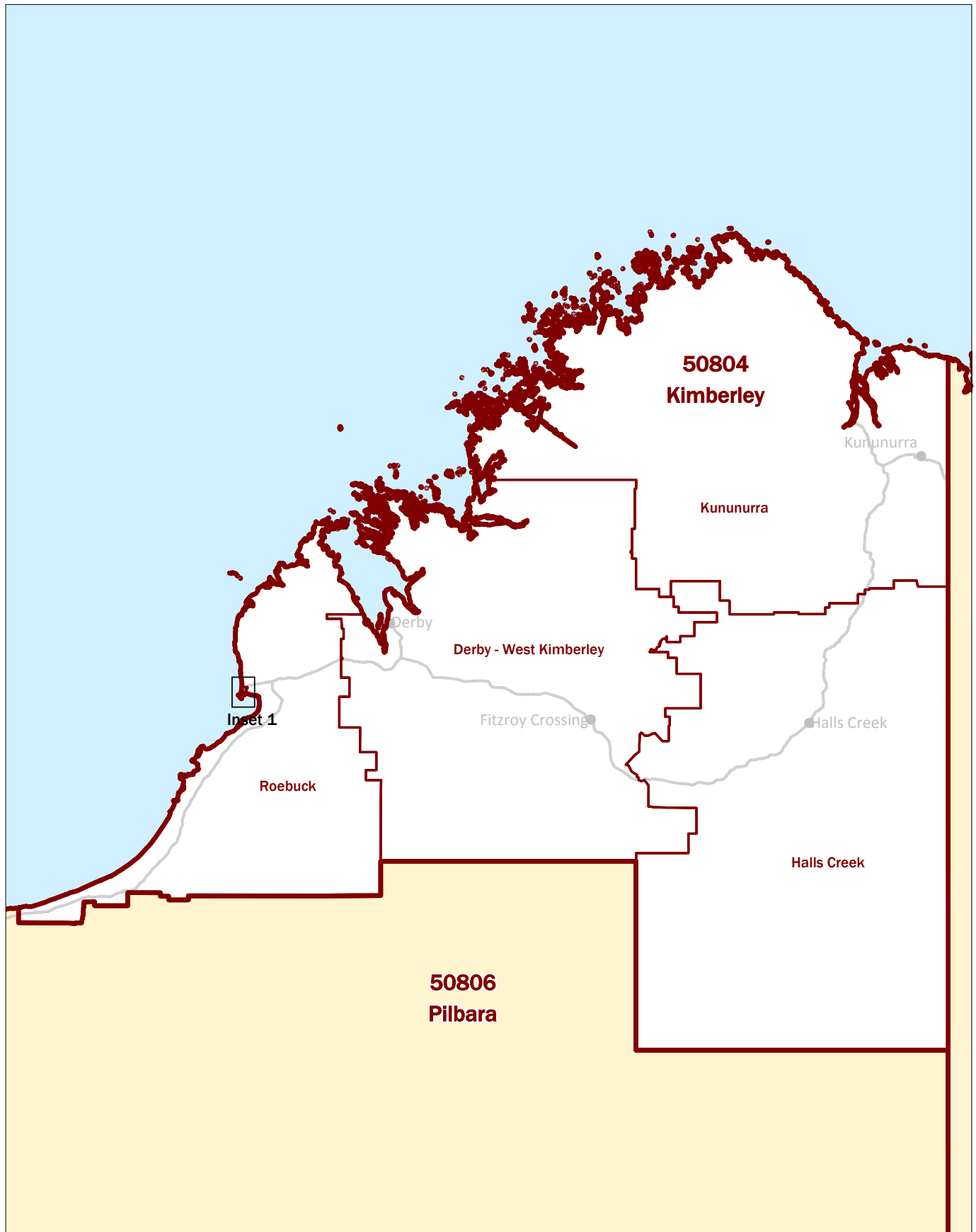
Statistical Area 3

**50803  
Goldfields**

Major Roads



Based on ASGS 2011  
© Commonwealth of Australia, 2010



Statistical Area 2

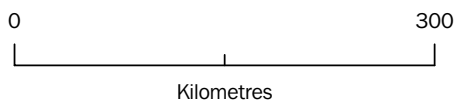
Roebuck

**50804**

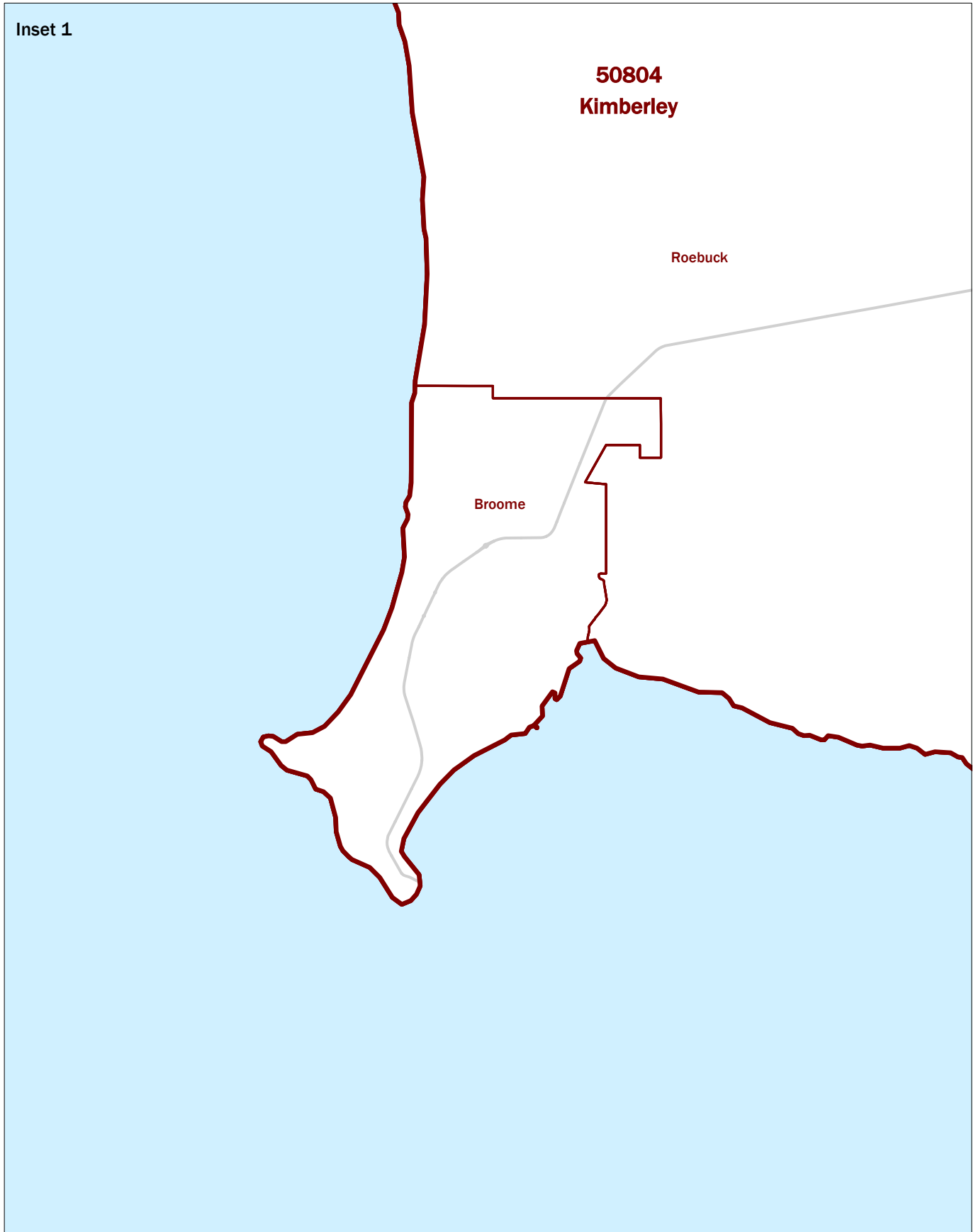
**Kimberley**

Statistical Area 3

Major Roads



Based on ASGS 2011  
© Commonwealth of Australia, 2010



Statistical Area 2

Roebuck  
**50804  
Kimberley**

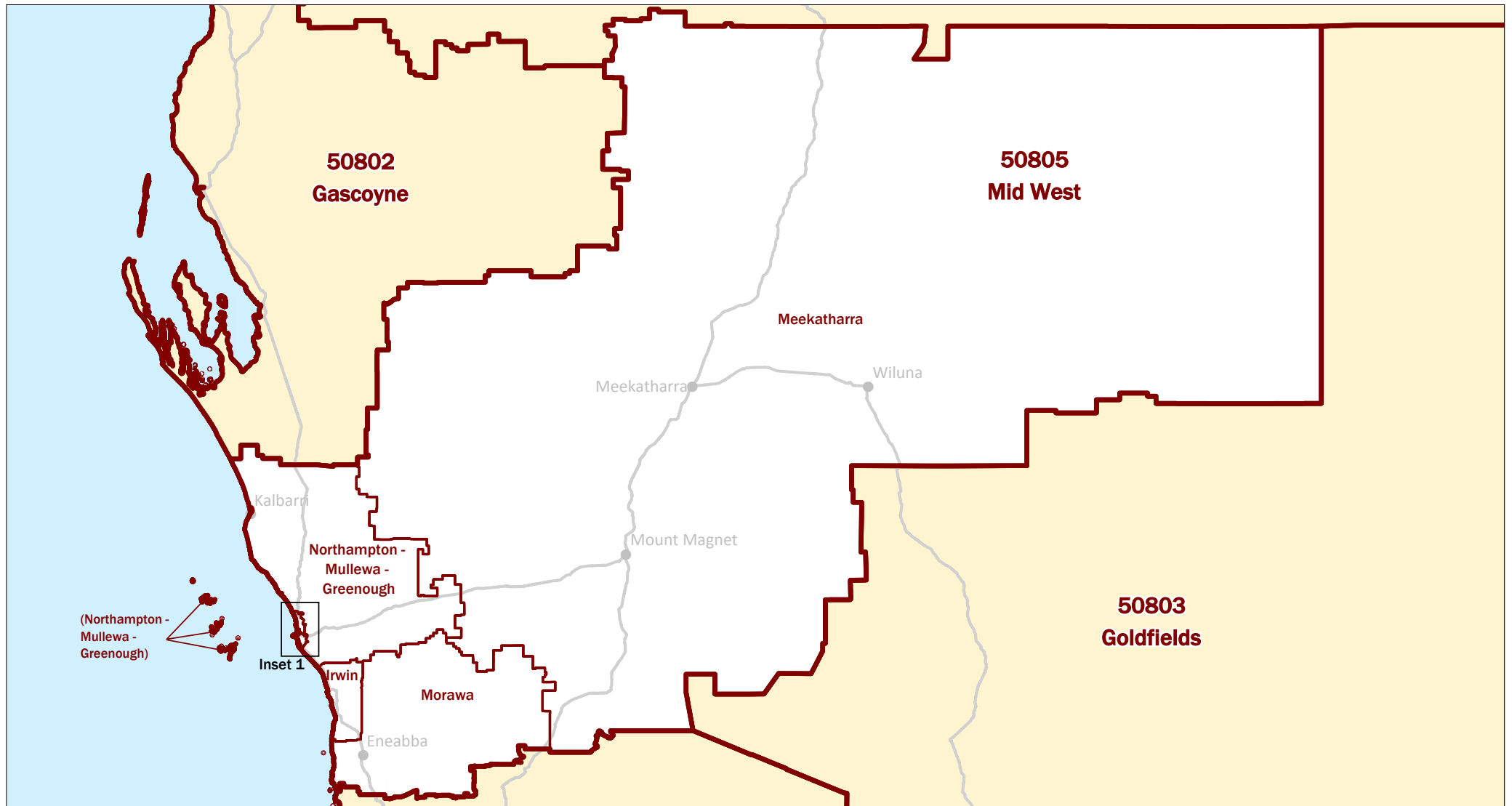
0 5  
Kilometres

Statistical Area 3

Major Roads

Based on ASGS 2011  
© Commonwealth of Australia, 2010





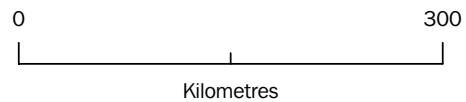
Statistical Area 2

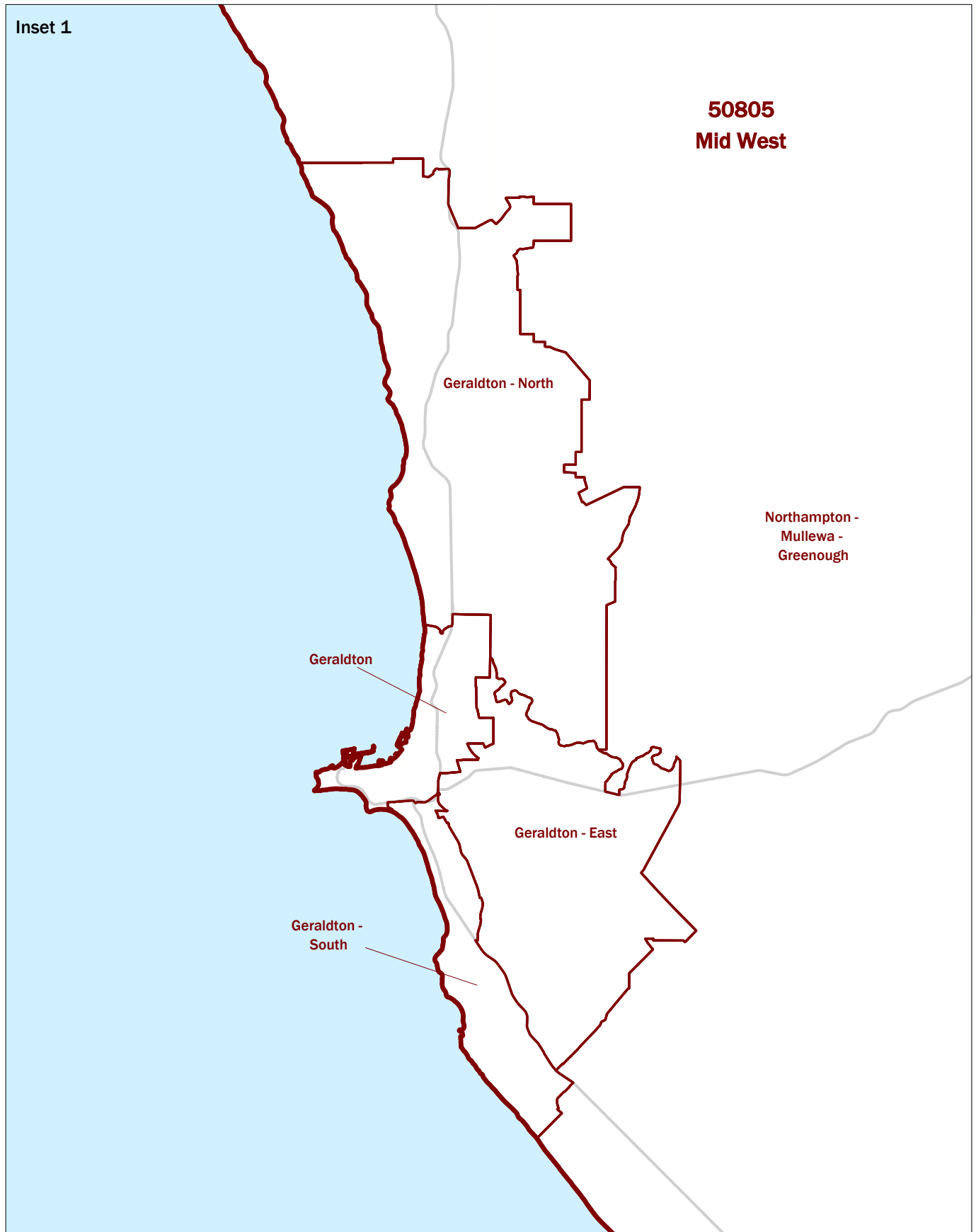
Northampton - Mullewa - Greenough

Statistical Area 3

**50805**  
**Mid West**

Major Roads

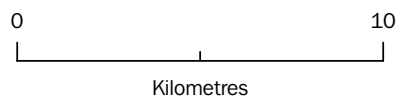




Statistical Area 2

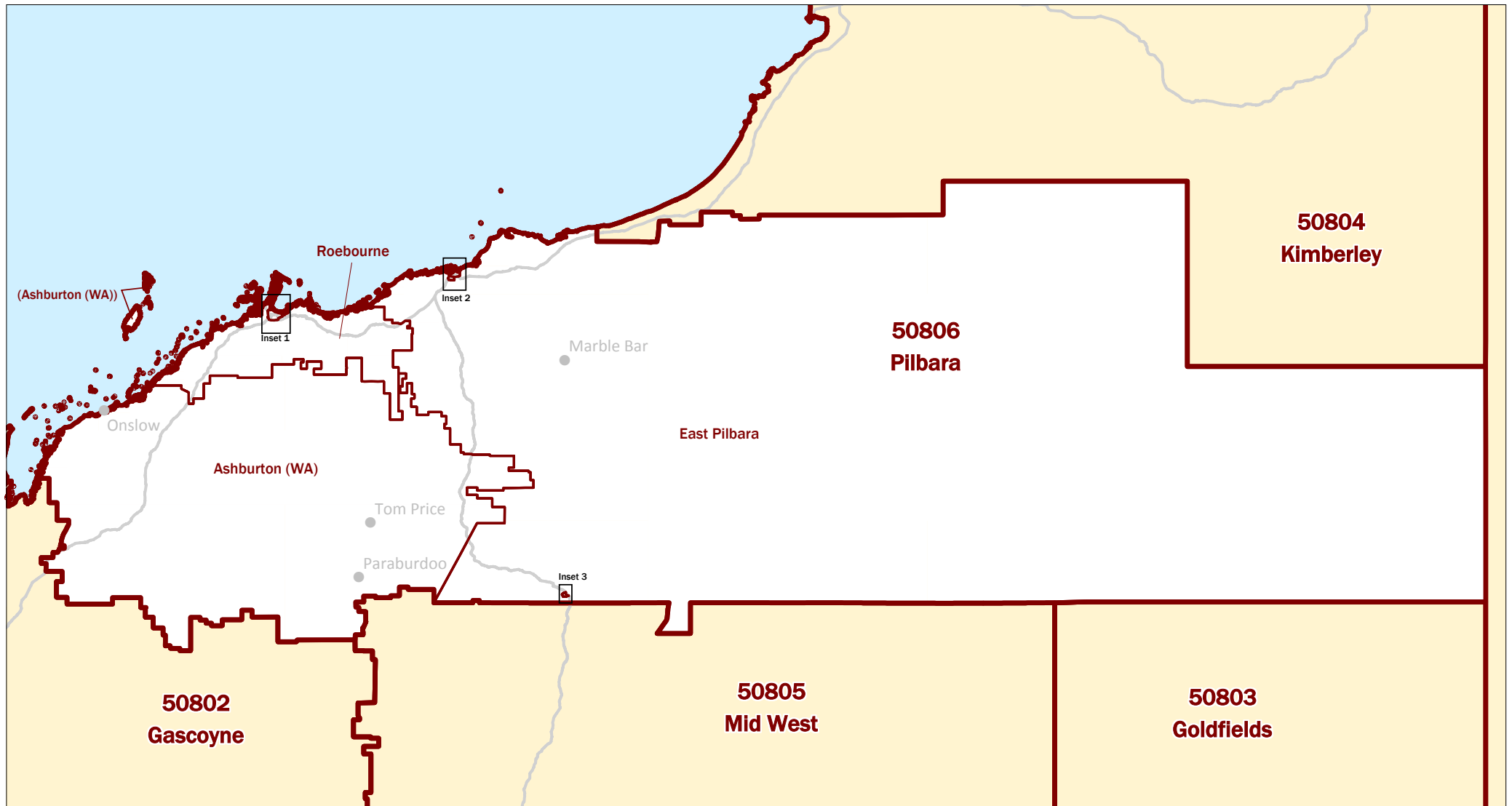
Northampton - Mullewa - Greenough

**50805**  
**Mid West**



Statistical Area 3

Major Roads



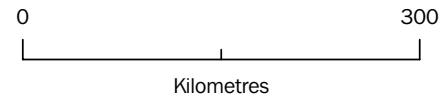
Statistical Area 2

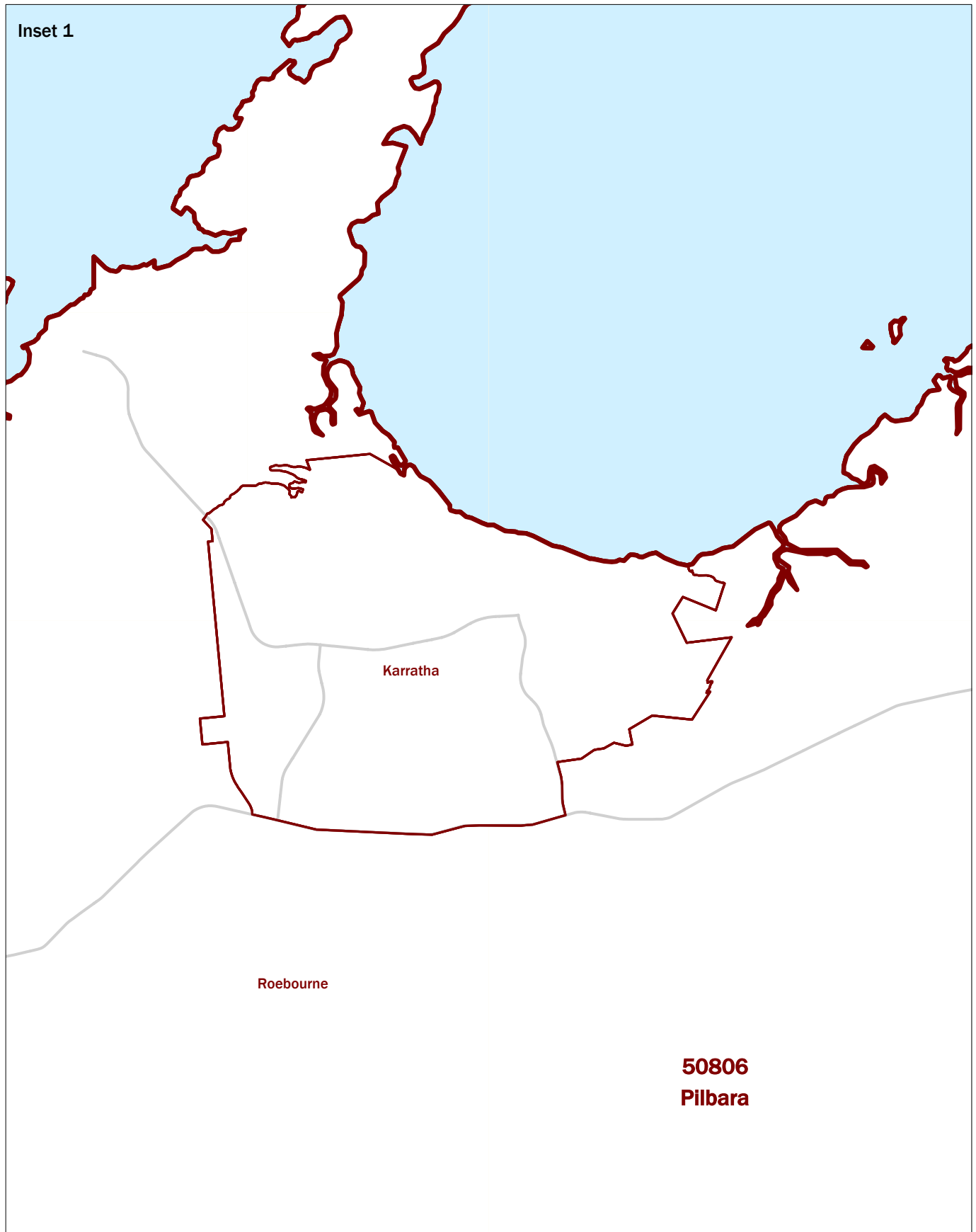
East Pilbara

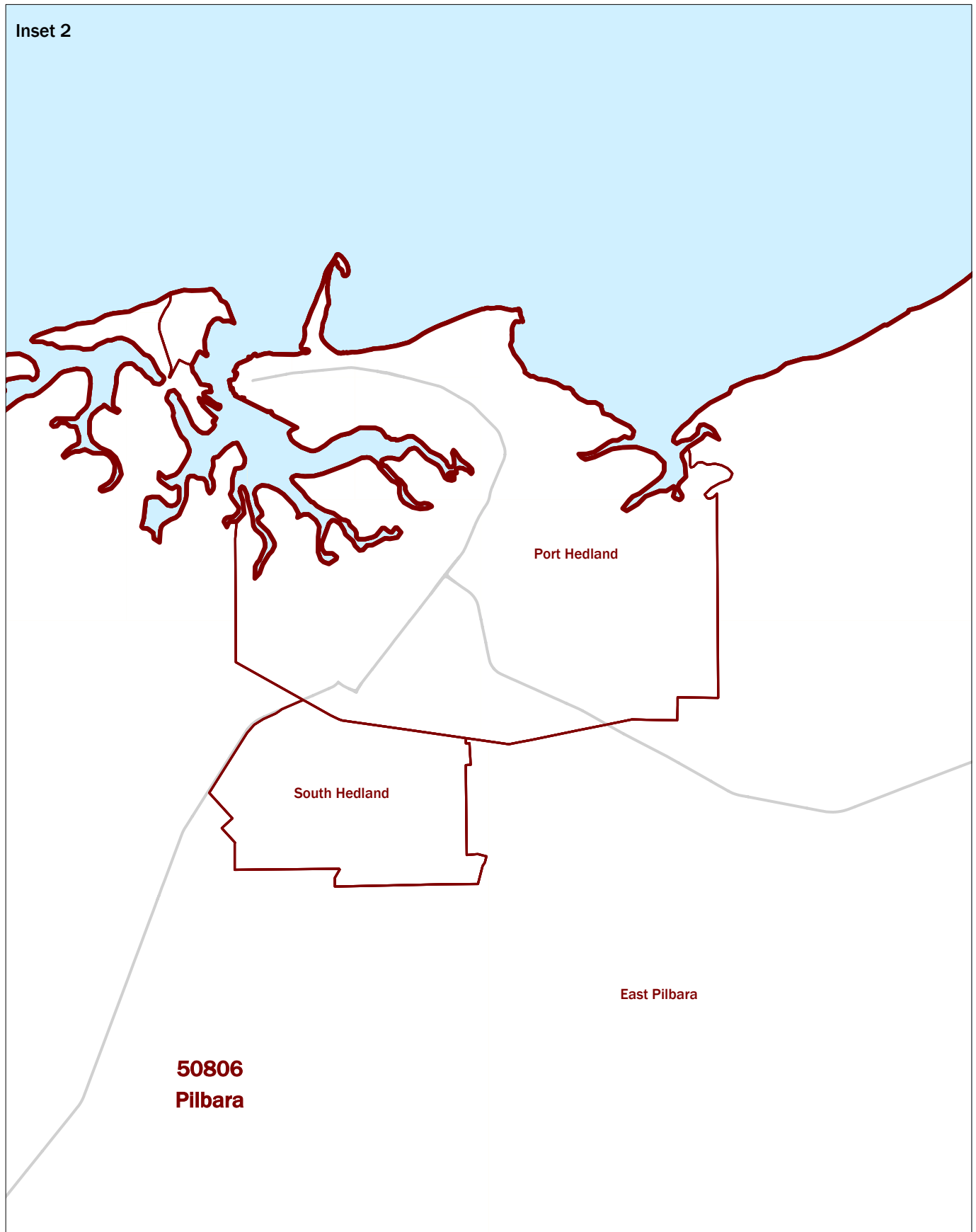
Statistical Area 3

**50806  
Pilbara**

Major Roads







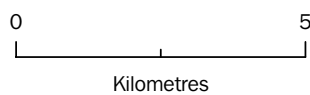
Statistical Area 2

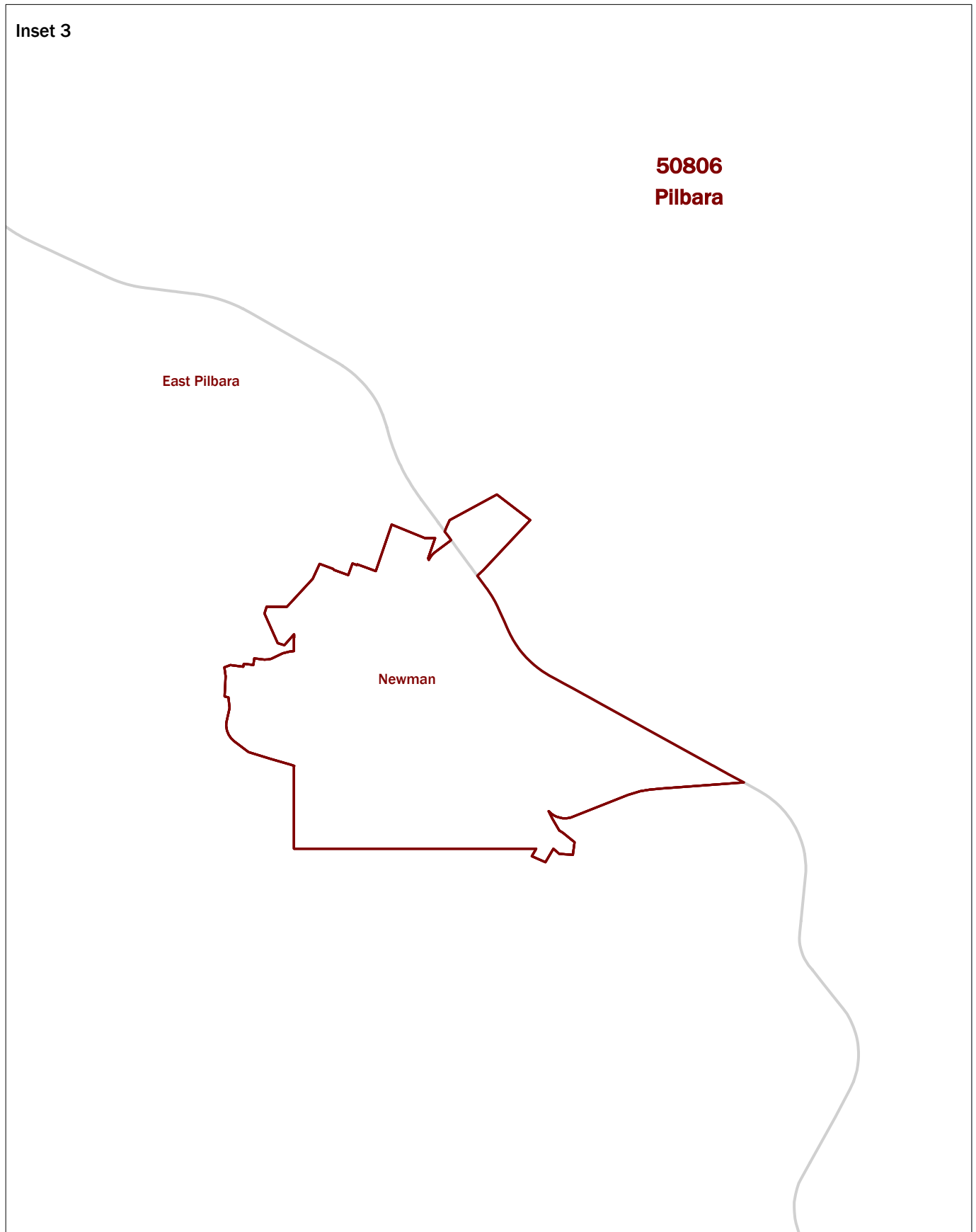
East Pilbara

Statistical Area 3

**50806  
Pilbara**

Major Roads





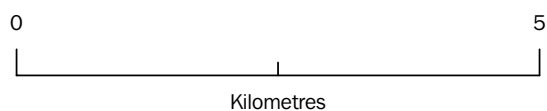
Statistical Area 2

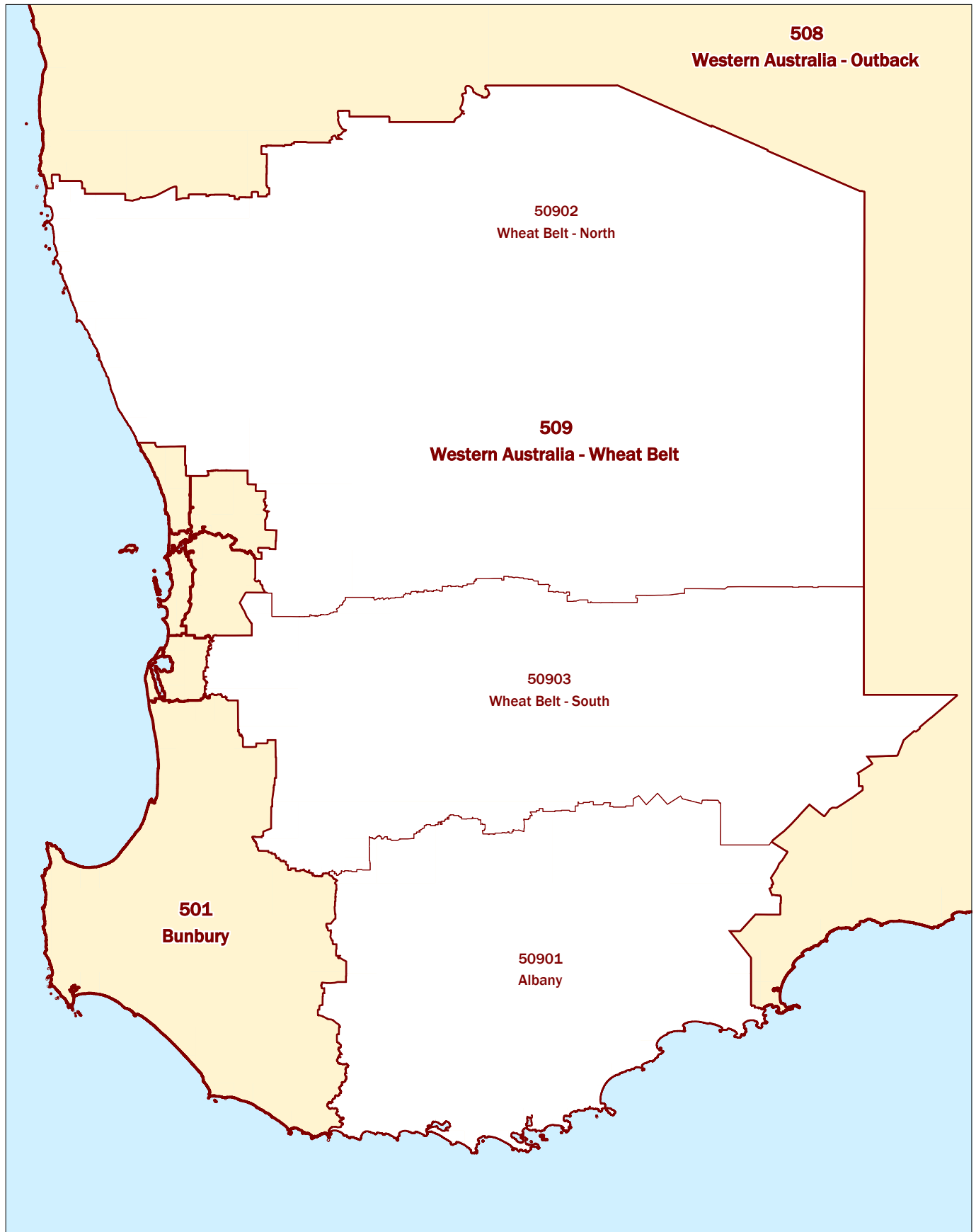
East Pilbara

Statistical Area 3

**50806  
Pilbara**

Major Roads





Statistical Area 3

50901 Albany

0 100

**509**

**Western Australia - Wheat Belt**

Kilometres

Statistical Area 4



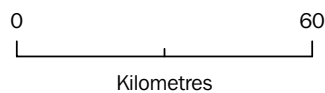
Statistical Area 2

Albany Region

Statistical Area 3

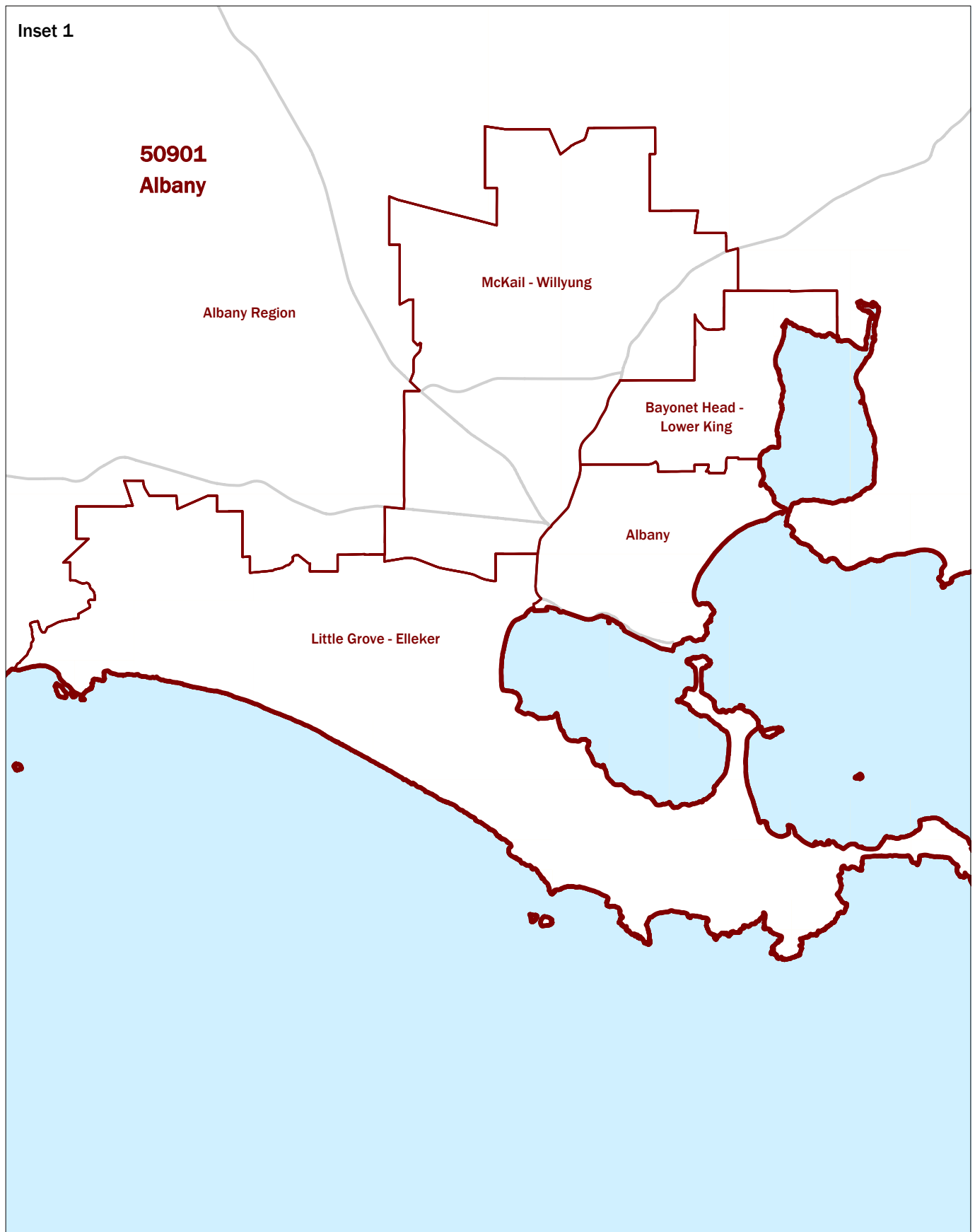
**50901  
Albany**

Major Roads



Based on ASGS 2011  
© Commonwealth of Australia, 2010





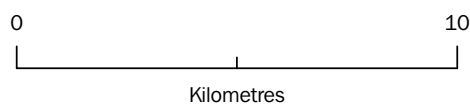
Statistical Area 2

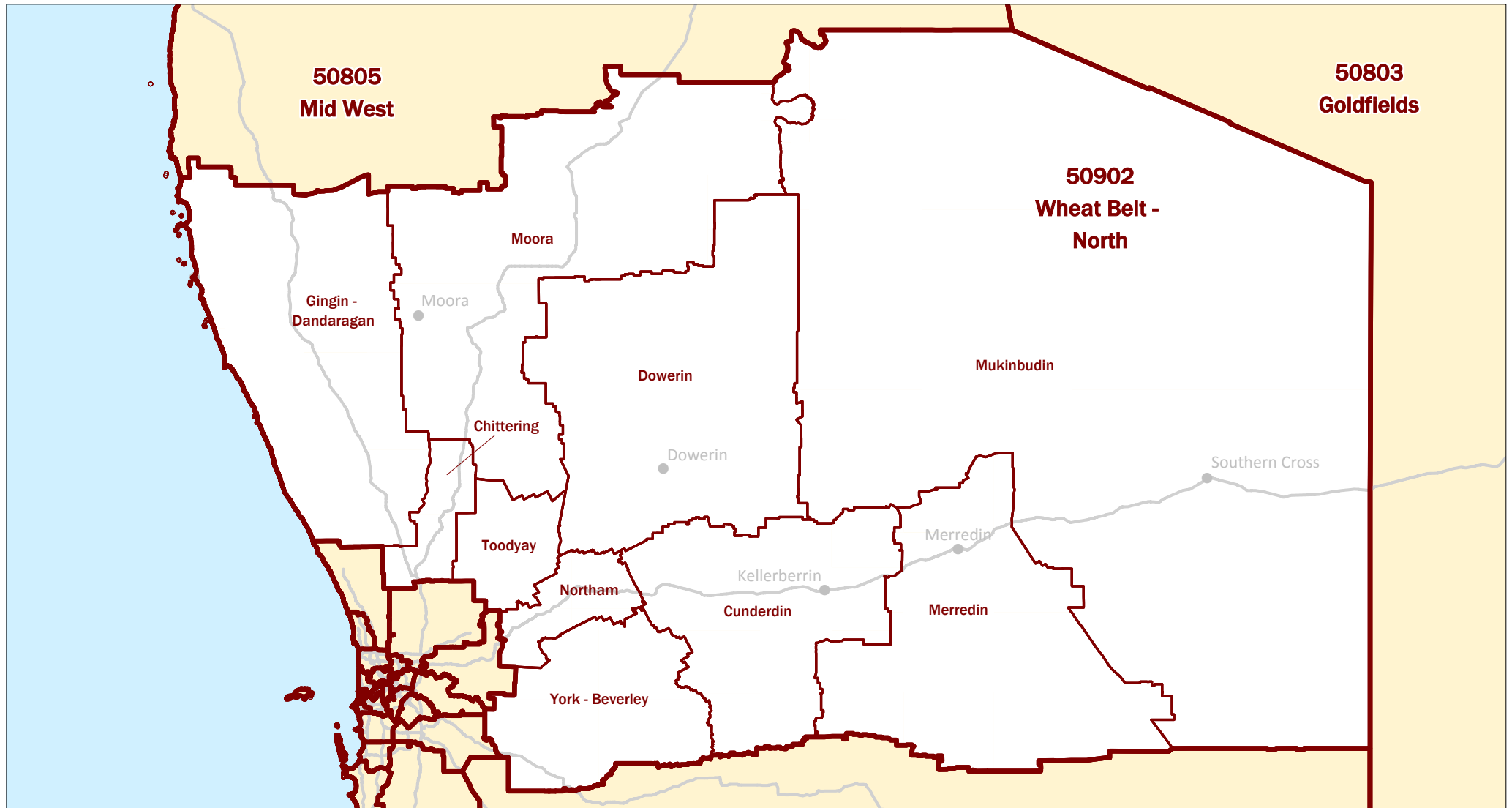
Albany Region

Statistical Area 3

**50901  
Albany**

Major Roads



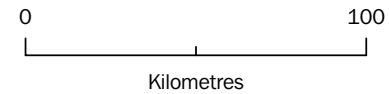


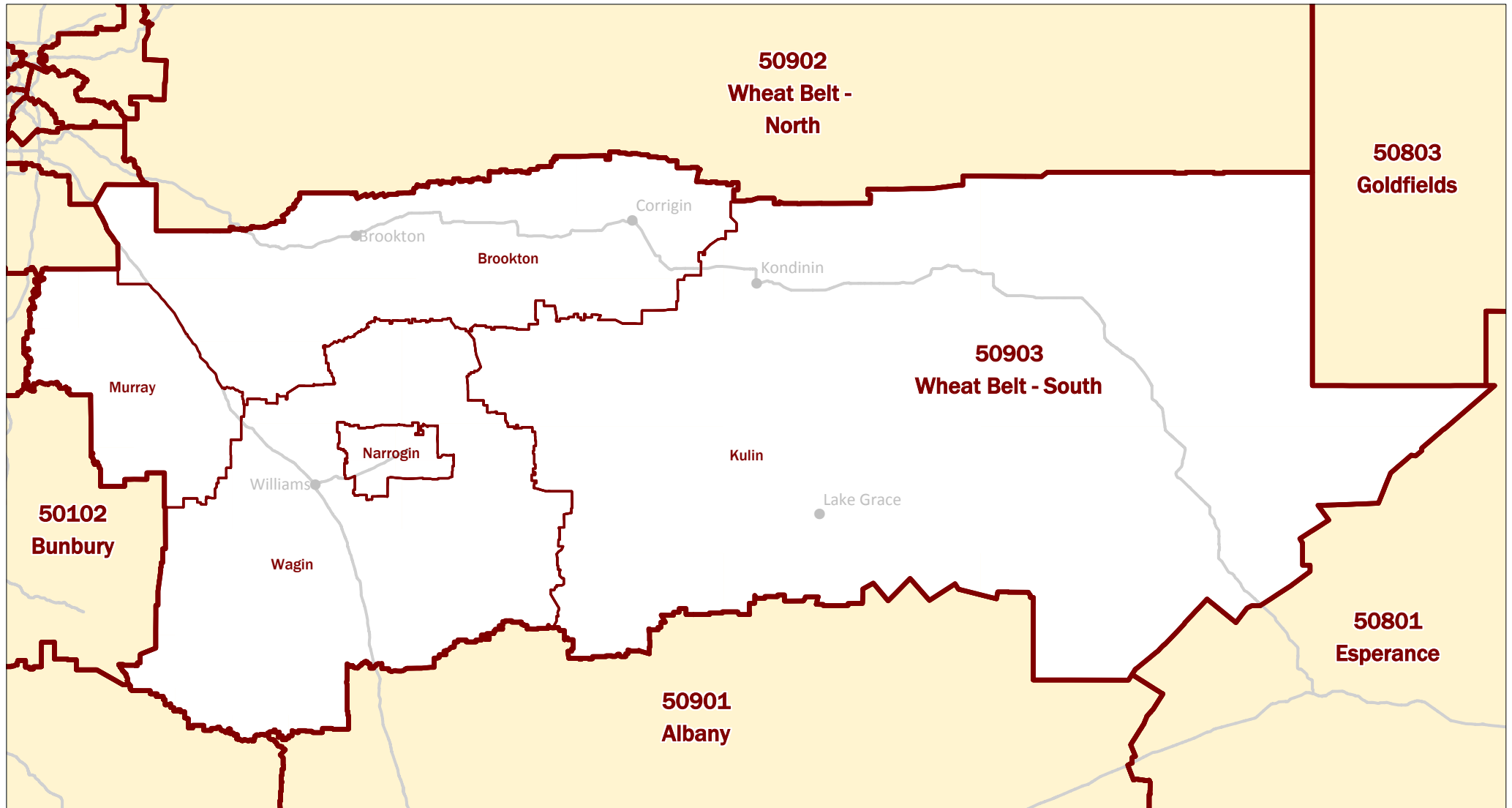
Statistical Area 2

Statistical Area 3

Major Roads

Merredin  
**50902**  
**Wheat Belt - North**



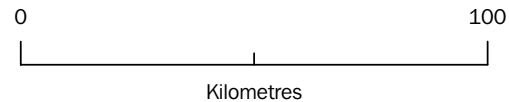


Statistical Area 2

Statistical Area 3

Major Roads

Narrogin  
**50903**  
**Wheat Belt - South**





## FOR MORE INFORMATION . . .

*INTERNET*      **www.abs.gov.au** the ABS website is the best place for data from our publications and information about the ABS.

### INFORMATION AND REFERRAL SERVICE

Our consultants can help you access the full range of information published by the ABS that is available free of charge from our website. Information tailored to your needs can also be requested as a 'user pays' service. Specialists are on hand to help you with analytical or methodological advice.

*PHONE*                      1300 135 070

*EMAIL*                      [client.services@abs.gov.au](mailto:client.services@abs.gov.au)

*FAX*                              1300 135 211

*POST*                          Client Services, ABS, GPO Box 796, Sydney NSW 2001

## FREE ACCESS TO STATISTICS

All statistics on the ABS website can be downloaded free of charge.

*WEB ADDRESS*      [www.abs.gov.au](http://www.abs.gov.au)