



Australian Standard Geographical Classification (ASGC)

July 2010

**Brian Pink
Australian Statistician**

AUSTRALIAN BUREAU OF STATISTICS

EMBARGO: 11.30AM (CANBERRA TIME) THURS 16 SEP 2010

ABS Catalogue No. 1216.0

© Commonwealth of Australia 2010

This work is copyright. Apart from any use as permitted under the *Copyright Act 1968*, no part may be reproduced by any process without prior written permission from the Commonwealth. Requests and inquiries concerning reproduction and rights in this publication should be addressed to The Manager, Intermediary Management, Australian Bureau of Statistics, Locked Bag 10, Belconnen ACT 2616, by telephone (02) 6252 6998, fax (02) 6252 7102, or email: <intermediary.management@abs.gov.au>.

In all cases the ABS must be acknowledged as the source when reproducing or quoting any part of an ABS publication or other product.

Produced by the Australian Bureau of Statistics

INQUIRIES

- For further information about these and related statistics, contact the National Information and Referral Service on 1300 135 070 or Geography on Canberra (02) 6252 5888.

CONTENTS

page

CONTENTS

Preface	v
About this publication	vi

CHAPTERS

1 Introduction	1
2 Main Structure	6
3 Local Government Area Structure	16
4 Statistical District Structure	20
5 Statistical Region Structure	23
6 Urban Centre — Locality Structure	27
7 Section of State Structure	32
8 Remoteness Structure	35
9 Mesh Blocks	38
10 Special purpose ASGC codes	40
11 Use of the ASGC in publication of ABS statistics	44
12 Maintenance of the ASGC	46
13 ASGC-related material and products	49
14 The Outcome from the ASGC Review	52
15 The Classification Structures	55
16 Maps	154
Abbreviations	216

APPENDIXES

1 Effective dates of ASGC Editions	218
2 Changes to Geographical Areas 2006–2010	219

PREFACE

The Australian Standard Geographical Classification (ASGC) is used by the Australian Bureau of Statistics (ABS) for the collection and dissemination of geographically classified statistics. It is an essential reference for understanding and interpreting the geographical context of statistics published by the ABS. The ABS also encourages the use of the ASGC by other organisations to improve the comparability and usefulness of statistics generally.

The ASGC provides seven hierarchies of geographical areas. Each structure is designed to suit different statistical purposes. This edition has four current structures: the Main and the Statistical Region structures covering the whole of Australia; the Local Government Area and the Statistical District structures which cover only part of Australia. The three remaining structures, which are not current, are the Urban Centre and Locality, the Section of State and the Remoteness structures which were last defined in the ASGC Edition 2006. They will next be defined in 2011 as part of the Census edition.

This edition of the ASGC includes a chapter on the outcomes of the ASGC review. The aim of the review was to create a new Australian statistical geography that better meets the contemporary needs of users and addresses some of the shortcomings of the current ASGC. The new Australian Statistical Geography Standard (ASGS) will be built up or approximated from Mesh Blocks, the smallest geographical unit developed by the ABS, and will be implemented from July 2011. Consequently the 2011 Census edition of the ASGC will be the final publication of that standard.

Any inquires regarding the Classification, or suggestions for its improvement, can be made by contacting the Assistant Director, Geographic Classification, on telephone (02) 6252 5888, facsimile (02) 6252 8666, e-mail <geography@abs.gov.au> or by writing to Locked Bag 10, Belconnen, ACT 2616.

Brian Pink
Australian Statistician

ABOUT THIS PUBLICATION

PURPOSE OF THE ASGC

The main purpose of the ASGC is for collecting and disseminating geographically classified statistics. These are statistics with a 'where' dimension.

The ASGC provides a common framework of statistical geography which enables the production of statistics that are comparable and can be spatially integrated.

In practice, statistical units such as households and businesses are first assigned to a geographical area in one of the seven ASGC structures. Data collected from these statistical units are then compiled into ASGC defined geographic aggregations which, subject to confidentiality restrictions, are then available for publication.

The purposes of this publication are to outline the ASGC structures, describe the codes and names of geographical areas used and depict the statistical relationship between different types of geography used in the classification.

CHAPTER **1** **INTRODUCTION**

CONTENTS

	<i>page</i>
Classification structures	2
Spatial units	2
Summary tables	3
ASGC Structural chart	4
Principles of the ASGC	4
Definition of Australia	5

CLASSIFICATION STRUCTURES

The seven interrelated classification structures of the ASGC are:

- Main Structure
- Local Government Area Structure
- Statistical District Structure
- Statistical Region Structure
- Urban Centre/Locality Structure
- Section of State Structure
- Remoteness Structure.

Each of these structures serves a specific purpose and is individually discussed in Chapters 2–8.

In Census of Population and Housing years (e.g. 1996, 2001, 2006), all structures of the ASGC are defined. In intercensal years, only the first four structures are defined.

The Main Structure, the Statistical Region Structure, the Section of State Structure, and the Remoteness Structure cover the whole of Australia without gaps or overlaps. The other structures cover only part of Australia. The structures are hierarchical, with different structures having different numbers of levels (see Table 1). Each hierarchical level is made up of one type of geographical spatial unit. The spatial units at each higher level are aggregations of the spatial units at the previous lower level.

SPATIAL UNITS

The various geographical areas, or spatial units, which build the different classification structures are as follows:

- Census Collection District (CD)
- Statistical Local Area (SLA)
- Statistical Subdivision (SSD)
- Statistical Division (SD)
- State and Territory (S/T)
- Statistical District (S Dist.)
- Local Government Area (LGA)
- Statistical Region Sector (SRS)
- Statistical Region (SR)
- Major Statistical Region (MSR)
- Urban Centre/Locality (UC/L)
- Section(s) of State (SOS)
- Remoteness Area (RA).

During Population Census years, the smallest spatial unit is the CD. It is the basic building block of the classification structures. Between censuses, the smallest spatial unit is the SLA. Thus for those years when a census is held, all the above spatial units are defined. In intercensal years, all units except CDs, UC/Ls, SOS and RAs are defined.

These spatial units are individually explained in Chapters 2–8.

SUMMARY TABLES

The various ASGC structures and their component spatial units are shown in the following table:

TABLE 1, SUMMARY OF ASGC STRUCTURES

<i>ASGC Structure</i>	<i>Hierarchical Levels</i>	<i>Component Spatial Units</i>	<i>Covers whole of Australia?</i>
Local Government Area	4	CD,SLA,LGA,S/T(a)	No
Statistical District	4	CD,SLA,SSD,S Dist(b)	No
Main	5	CD,SLA,SSD,SD,S/T	Yes
Statistical Region	6	CD,SLA,SRS,SR,MSR,S/T	Yes
Section of State	3	CD,SOS,S/T	Yes
Remoteness	3	CD,RA,S/T	Yes
Urban Centre/Locality	2	CD,UC/L(c)	No

- (a) Only that part of the S/T which comes under the responsibility of an incorporated Local Government Council. (See Chapter 3).
- (b) Areas covered by S Dist only.
- (c) Areas covered by UC/L only.

The number of spatial units in the various ASGC structures current at 1 July 2010 are shown in the table below:

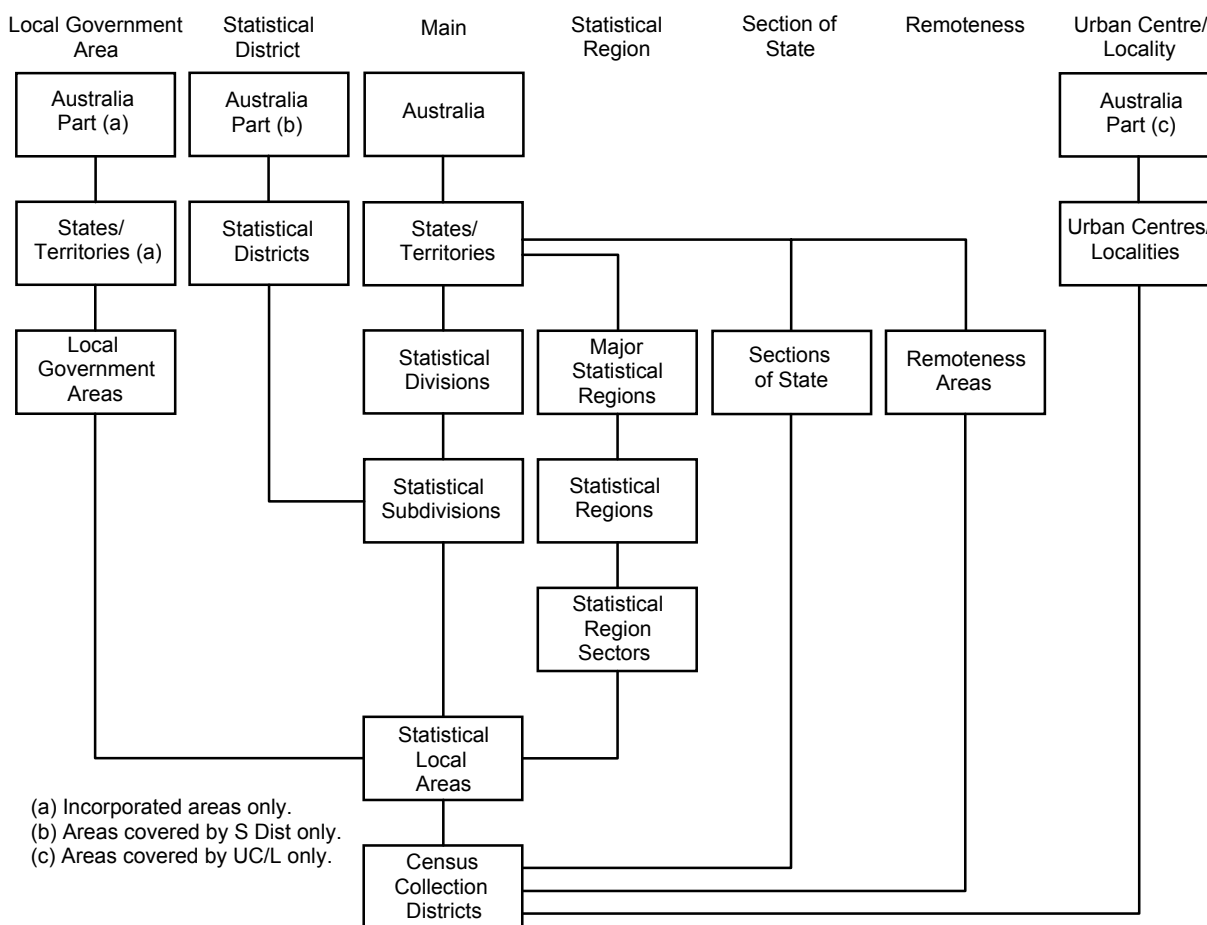
TABLE 2, SUMMARY OF ASGC SPATIAL UNITS AS AT 1 JULY 2010(a)

<i>Spatial Unit</i>	<i>NSW</i>	<i>Vic.</i>	<i>Qld.</i>	<i>SA</i>	<i>WA</i>	<i>Tas.</i>	<i>NT</i>	<i>ACT</i>	<i>OT</i>	<i>Aust.</i>
S/T	1	1	1	1	1	1	1	1	1	9
SD	12	11	13	7	9	4	2	2	1	61
SSD	50	45	36	20	28	8	10	8	1	206
SLA	199	209	475	127	154	43	65	114	3	1 389
LGA(b)	152	79	74	70	139	29	16	—	—	559
S Dist.(c)	12	7	10	—	4	2	—	1	—	36
MSR	2	2	2	—	2	1	1	1	1	14
SR	22	14	13	6	7	1	1	1	1	66
SRS	25	14	27	6	7	3	2	1	1	86

- (a) Does not include Off-Shore Areas & Migratory.
- (b) Unincorporated Areas are not included.
- (c) Counted in predominant state or territory.

Note: _ nil or rounded to zero (including null cells).

ASGC STRUCTURAL CHART The diagram below depicts the various ASGC structures and shows how they interrelate.



PRINCIPLES OF THE ASGC The ASGC is constructed on the principle that it must fulfil user needs for spatial statistics while also conforming to general classification principles.

Classification principles

The ASGC is constructed on the basic classification principles that members within one class are of the same type, classes are uniquely defined so as to be mutually exclusive and, in total, the members in each class cover the entire class.

As a result, the geographical units of each hierarchical level in each classification structure of the ASGC are:

- of the same type, delimited by well-defined criteria
- clearly demarcated by precise boundaries
- uniquely identified by codes and names
- mutually exclusive
- in aggregate cover the whole area to which that hierarchy applies.

User needs

The ASGC is designed to meet user needs for social, demographic and economic statistics. The smallest units of the ASGC i.e. CDs at census times and SLAs at intercensal times, have been designed such that they are:

- convenient and efficient for data collection
- useful and relevant for data dissemination
- flexible for aggregation to larger units

User needs continued

- useful building blocks for user-defined regions.

Thus, CDs are designed for efficient data collection at census times. Each CD covers an area which allows census data to be collected in an efficient and cost effective manner. SLAs are defined on the administrative areas of local governments. Local governments are both a useful source of data and a relevant dissemination unit for users.

CDs aggregate to SLAs which, in turn, aggregate to other larger areas of the ASGC. Each of these geographical areas serves a specific purpose and meets user needs. Many organisations employ the CDs and the SLAs as the building blocks to construct their own geography for statistical purposes.

DEFINITION OF AUSTRALIA

For ASGC purposes, the ABS uses the definition of Australia as set out in section 17(a) of the *Acts Interpretation Act 1901* which currently defines Australia or the Commonwealth as meaning:

‘...the Commonwealth of Australia and, when used in a geographical sense, includes the Territory of Christmas Island and the Territory of Cocos (Keeling) Islands, but does not include any other external Territory.’

Following the incorporation of the Territories of Christmas Island and Cocos (Keeling) Islands into geographic Australia (by the *Territories Law Reform Act, No. 104, 1992*, which amended the *Acts Interpretation Act 1901*), these two territories were included in the ASGC from 1 July 1993. Other external territories (such as Norfolk Island) remain excluded. In addition, the treatment of Jervis Bay Territory in the ASGC changed from 1 July 1993.

Jervis Bay Territory was previously included with the Australian Capital Territory for statistical purposes because of its administrative association with the Australian Capital Territory and because its relatively small size prevented it from meeting confidentiality requirements for statistical output. Following the granting of self-government to the Australian Capital Territory in May 1989, the situation was reviewed and from the 1 July 1993 Edition of the ASGC, Jervis Bay Territory, along with the Territory of Christmas Island and the Territory of Cocos (Keeling) Islands, formed part of a new category, Other Territories, at the state/territory level. Although included as part of the ASGC, all three of these territories are currently regarded as out-of-scope for ABS censuses and surveys except for the Census of Population and Housing, population estimates, and Cause of Death.

There are a number of other definitions of Australia used for specific purposes by the ABS. For example the definition of Economic Australia, for international reporting purposes, is defined in the Standard Economic Sector Classification of Australia (cat. no. 1218.0) as the area under the effective control of the Australian government and includes Norfolk Island.

CHAPTER **2** **MAIN STRUCTURE**

CONTENTS

	<i>page</i>
Purpose	7
The Structure	7
The Spatial Units	7

PURPOSE

The Main Structure of the ASGC is used to collect and disseminate a broad range of ABS social, demographic and economic statistics. Although the Main Structure is the most widely used and has broad application, the other structures are equally important to their own purposes. Maps depicting the Main Structure boundaries are provided in Chapter 16.

THE STRUCTURE

The Main Structure has five hierarchical levels at Population Census times, comprising in ascending order: CDs–SLAs–SSDs–SDs–S/Ts. In non-census years, CDs are undefined and the Main Structure thus has only four levels of hierarchy.

In this structure, CDs aggregate to form SLAs, SLAs aggregate to form SSDs, and this aggregation principle continues up the remaining hierarchical levels. At each hierarchical level, the component spatial units (e.g. SLAs) collectively cover all of Australia (as defined in Chapter 1) without gaps or overlaps.

Tables

Detailed tables of the Main Structure are shown in Chapter 15 — The Classification Structures.

For example:

- Main Structure — Broad

(showing three hierarchical levels: S/T–SD–SSD)

S/T	SD	SSD	Name
4			SOUTH AUSTRALIA
	05		Adelaide
		05	Northern Adelaide
		10	Western Adelaide

- Main Structure — Detailed

(showing four hierarchical levels: S/T–SD–SSD–SLA)

S/T	SD	SSD	SLA	Name
4				SOUTH AUSTRALIA
	05			Adelaide
		05		Northern Adelaide
			2030	Gawler (T)
			5681	Playford (C) - East Central
		10		Western Adelaide
			1061	Charles Sturt (C) - Coastal
			1064	Charles Sturt (C) - Inner East

THE SPATIAL UNITS

Census Collection District (CD)

CDs are designed for use in census years for the collection and dissemination of Population Census data. In non-census years, CDs are undefined. In aggregate, CDs cover the whole of Australia (as defined in Chapter 1) without gaps or overlaps.

*Census Collection District
(CD) continued*

The CD is the smallest spatial unit in the ASGC. CDs aggregate to form the larger spatial units of SLAs in the Main, Statistical Region, Statistical District and LGA Structures, Sections of State in the SOS Structure, Urban Centres and Localities in the UC/L Structure and Remoteness Areas in the Remoteness Structure. Aggregation of SLAs in turn forms the remaining spatial units in the ASGC. Therefore, in census years, the CD is the common denominator which integrates all classification structures in the ASGC (see ASGC Structural Chart, Chapter 1).

The traditional concept of a CD is that it defines an area that one census collector can cover, delivering and collecting census forms, in about a ten-day period. However, in the interests of comparability between censuses, this criterion is no longer strictly observed. In the 2006 edition, many urban CDs were of a size such that census collectors may have been allocated more than one CD. In urban areas CDs average about 220 dwellings. In rural areas the number of dwellings per CD reduces as population densities decrease. By design, CD boundaries do not cross SLA (and thus LGA) boundaries. Therefore, an aggregation of CDs covers the administrative area of a local government.

For the 2006 Census, 38,704 CDs were defined throughout Australia.

Delimitation of CDs

For the 2006 Census the following standard CD design principles were used for delimiting CDs:

- 2001 Census CD boundaries should be retained wherever possible.
- CDs should be designed as the smallest spatial units of collection for the Population Census and be capable of aggregation to form larger spatial units.
- CD boundaries must conform with SLA boundaries, which in turn conform with LGA boundaries. Since all other boundaries for the census edition of the ASGC are created by aggregation of CDs, CDs automatically conform to these other ASGC boundaries.
- CD boundaries, wherever practical, should also conform to the following non-ABS boundaries - gazetted Suburb/Locality boundaries, Commonwealth Electoral Divisions (CED) and State Electoral Divisions (SED). In 2006, where new CDs are defined in growth areas, CD design should take into account these non-ABS boundaries. However, if no other changes are needed, boundaries should not be changed merely to improve their alignment to non-ABS boundaries.
- The area, population and dwellings delimited by a CD boundary must not be so great that one collector cannot deliver census forms within about ten days. In urban areas one or more CDs can be combined to create a single collector's workload (CLW).
- The chosen CD boundaries should, if possible, be readily identifiable on the ground. They should be defined in terms of permanent features and follow the centre of the road or river if these features are used. However, the use of major roads as CD boundaries in rural areas should be avoided where possible to minimise the splitting of identifiable rural localities. In addition, the chosen CD boundary should delimit CDs which conform to existing and proposed land uses (i.e. rural property boundaries and proposed suburban development).

*Delimitation of CDs**continued*

- CDs should not be designed in such a way as to prevent publication of data for confidentiality reasons. Accordingly, a CD, which is not a deliberate Nil CD, should contain, where possible, at least 100 persons at the next census. For dissemination purposes, Indigenous Community CDs should contain at least 80 persons.
- CDs in aggregate must cover the whole of Australia (as defined in Chapter 1) without gaps or overlaps.

CD codes

CDs are identified by unique six-digit codes within each S/T.

Example:

1160501 is CD 160501 of New South Wales

5051901 is CD 051901 of Western Australia

Statistical Local Area (SLA)

The SLA is a general purpose spatial unit. It is the base spatial unit used to collect and disseminate statistics other than those collected from the Population Censuses. In non-census years, the SLA is the smallest unit defined in the ASGC. In census years, an SLA consists of one or more whole CDs. In aggregate, SLAs cover the whole of Australia (as defined in Chapter 1) without gaps or overlaps.

SLAs aggregate directly to form the larger spatial units of SSDs in the Main Structure, SRSs in the SR Structure and LGAs in the LGA Structure (see ASGC Structural Chart, Chapter 1). SSDs in turn aggregate to form the larger spatial units of S Dists in the S Dist. Structure. Therefore, the SLA is the common denominator which integrates the four classification structures in use in both census and non-census years.

In this edition of the ASGC, there are 1,389 SLAs in Australia including one SLA for each of the three Territories of Jervis Bay, Christmas Island and Cocos (Keeling) Islands.

SLAs are listed in the table — Local Government Areas and Statistical Local Areas — Alphabetic — in Chapter 15.

Delimitation of SLAs

SLAs are based on the boundaries of incorporated bodies of local government where these exist. These bodies are the Local Government Councils and the geographical areas which they administer are known as Local Government Areas (LGAs).

An LGA is an SLA if it fits entirely within an SSD and is broadly similar in size, economic significance and user needs for statistics to other LGAs in Australia.

For example, the SLA of Albury (C) corresponds to the whole LGA of the City of Albury in New South Wales. In this edition of the ASGC, 364 of the total 1,389 SLAs, approximately 26%, equate with a whole LGA. While approximately 65% of the 559 LGAs equate with one SLA.

An LGA will be composed of two or more SLAs when the above conditions are not met. This can occur if an LGA is divided by the boundary of one or more SSDs or where the LGA is substantially different in size, economic significance and user needs for statistics to other LGAs. The LGA is then split into two or more SLAs which generally correspond to one or more suburbs (as occurs in the predominantly urban LGA of the City of Brisbane) or other areas of interest.

*Delimitation of SLAs**continued*

For example, the LGA of the Shire of Indigo in Victoria is split into two SLAs Indigo (S) - Pt A and Indigo (S) - Pt B because it is split by an SSD boundary, and, the LGA of the City of Brisbane is split into 158 SLAs generally based on suburbs.

There are large parts of Australia which are not administered by incorporated local government bodies. For those areas an SLA is an unincorporated area. Unincorporated SLAs are defined for unincorporated on-shore area(s) and/or off-shore island(s) in an SSD or are defined for that part of an unincorporated area which is considered of sufficient economic significance as to warrant the formation of a separate SLA.

For example, Unincorp. Pirie is an unincorporated SLA in the Pirie SSD in South Australia and Unincorp. Far West is an unincorporated SLA in Far West SSD in New South Wales. Similarly the SLAs of Alyangula and Nhulunbuy in East Arnhem SSD in the Northern Territory are unincorporated areas.

Other large parts of Australia which are unincorporated include the unincorporated part of South Australia. The Australian Capital Territory is entirely an unincorporated area where each SLA is either a suburb, a locality or the non-urban area of an SSD.

Off-Shore Areas & Migratory SLAs are not spatial units, and are formed for census purposes for all S/Ts, except the Australian Capital Territory to encompass off-shore, shipping and migratory CDs.

SLA name

The naming conventions for SLAs are as follows:

- An SLA which is a whole LGA adopts the name of the LGA including its LGA status as a suffix. Thus, Narrogin (S) and Narrogin (T) in Western Australia are separate SLAs. The various LGA types currently in use by states and the Northern Territory are specified in Chapter 3.
- An SLA which is part of an LGA may adopt a hyphenated name the first part of which is the name of the LGA.

For example, the LGA of Stirling (C) in Western Australia is split into three SLAs:

Stirling (C) - Central
Stirling (C) - Coastal
Stirling (C) - South-Eastern

- If the name includes - Pt A, - Pt B, or - Pt C, this indicates the SLAs were formed by splitting an LGA between two or more SSDs and - Pt A usually denotes the more urban part of the split LGA.

For example, the LGA of the Municipality of Latrobe in Tasmania is split into two SLAs:

Latrobe (M) - Pt A
Latrobe (M) - Pt B

- An SLA which is part of an LGA may adopt a locality or suburb name.

For example, the LGA of the City of Brisbane in Queensland is split into 158 SLAs, including:

Acacia Ridge
Albion
Yeronga
Zillmere

SLA name continued

- The name of an SLA which covers an unincorporated area does not contain LGA type. In New South Wales and South Australia the SLA name may include Unincorp.

For example, the SLAs Yulara (in Northern Territory), Bruce (in Australian Capital Territory) and Unincorp. Far West (in New South Wales).

- A small number of SLA names are duplicated across S/Ts and one SLA name is duplicated within an S/T. These names become unique when used in conjunction with SLA codes.

Example:

City (Queensland and Australian Capital Territory)
 City - Inner (Queensland and Northern Territory)
 City - Remainder (Queensland and Northern Territory)
 Durack (Queensland and Northern Territory)
 Kingston (Queensland and Australian Capital Territory)
 Oxley (Queensland and Australian Capital Territory)
 Red Hill (Queensland and Australian Capital Territory)
 West End (Townsville (C) and Brisbane (C))

SLA code

The coding conventions for SLAs are as follows:

- SLAs are identified by four-digit codes. These codes are unique only within an S/T. For unique Australia-wide identification the four-digit SLA code must be preceded by the unique one-digit S/T code.

Example:

Burwood (A) 1300 (in New South Wales) (S/T code 1)
 East Arnhem (S) 1300 (in Northern Territory) (S/T code 7)

- The fourth (last) digit of the SLA code indicates the following:
 - 0 means the SLA is a whole LGA.

Example:

Ashburton (S) 0250 (in Western Australia)
 ■ 1–8 means the SLA is part of an LGA.

Example:

Sorell (M) - Pt A 4811 (in Tasmania)
 Sorell (M) - Pt B 4812 (in Tasmania)
 ■ 9 means the SLA is either an unincorporated area, an Off-Shore Areas & Migratory SLA or an undefined category (see Chapter 3, Chapter 2 or Chapter 10 respectively).

Example:

Bruce 0729 (in Australian Capital Territory)
 Off-Shore Areas & Migratory 9779
 ■ Within each S/T, SLA codes are in the range of 0001–9990; codes ending with 99 and those within the range of 9991–9999 have been reserved for special purposes (see Chapter 10).
 ■ In the Main Structure, SLA codes are arranged in ascending numerical order within an SSD. Gaps have been provided between the codes for future expansion or change.

Statistical Subdivision (SSD)

The SSD is a general purpose spatial unit of intermediate size between the SLA (smaller) and the SD (larger) in the Main Structure.

- SSDs consist of one or more SLAs. In aggregate, they cover Australia (as defined in Chapter 1) without gaps or overlaps. The larger spatial units of SDs and S Dists can be formed by aggregation of SSDs (see ASGC Structural Chart, Chapter 1). SSDs do not cross S/T boundaries except in the case of the Other Territories SSD, which comprises the three Territories of Jervis Bay, Christmas Island and Cocos (Keeling) Islands.

In this edition of the ASGC, there are 206 SSDs in Australia.

Delimitation of SSDs

The delimitation criteria for SSDs are as follows:

- SSDs are defined as socially and economically homogeneous regions characterised by identifiable links between the inhabitants. Moreover, in the non-urban areas (i.e. outside the capital cities or areas with population clusters of 25,000 or more people), an SSD is characterised by identifiable links between the economic units within the region, under the unifying influence of one or more major towns or cities.
- Where possible, SSD boundaries embrace contiguous whole LGAs. However, in some cases e.g. where S Dists or capital city SDs have been defined, an SSD boundary may split the LGA into parts with each part of the LGA forming part of the relevant SSD.

For example, the SSDs of Richmond-Tweed SD Bal and Tweed Heads & Tweed Coast dissect the LGA of the Area of Tweed in New South Wales.

- One or more SSDs must be defined for an S Dist. that falls within an S/T.

For example, the Ballarat City SSD in Victoria covers the same area as the Ballarat S Dist.

- One or more SSDs must be defined for each part of an S Dist. which straddles an S/T boundary.

For example, the Albury SSD in New South Wales plus the Wodonga SSD in Victoria together cover the same area as the Albury-Wodonga S Dist. which lies partly in New South Wales and partly in Victoria.

- Where an SD contains an S Dist. (or part of an S Dist.), one or more SSDs must be defined for the S Dist. and at least one SSD for the remainder of the SD which falls outside the S Dist. Even though the SSD(s) so defined may not have a predominant town or cluster of towns with a unifying socioeconomic influence over the region.

For example, in New South Wales, the SSD of Hunter SD Bal is defined as the part of the Hunter SD which is outside the Newcastle (NSW) S Dist. (and Newcastle SSD).

- One Off-Shore Areas & Migratory SSD is defined for each S/T except the Australian Capital Territory.

SSD code

The coding conventions for SSDs are as follows:

- SSDs are identified by unique two-digit codes within SDs. Unique Australia-wide identification of SSDs is obtained by use of a five-digit code comprising S/T code (digit 1), SD code (digits 2–3) and SSD code (digits 4–5).

For example, Albury 15505 (in New South Wales) and Wodonga 24505 (in Victoria).

- SSD code 88 has been reserved for special purposes (see Chapter 10).

SSD code continued

- In the Main Structure, SSD codes are arranged in ascending numerical order within an SD. Gaps have been provided between the codes for future expansion or change.

Statistical Division (SD)

The SD is a general purpose spatial unit and is the largest and most stable spatial unit within each S/T in the Main Structure.

SDs consist of one or more SSDs. In aggregate, they cover Australia (as defined in Chapter 1) without gaps or overlaps. SDs aggregate to form S/Ts (see ASGC Structural Chart, Chapter 1).

In this edition of the ASGC, there are 61 SDs in Australia including one SD for the three Territories of Jervis Bay, Christmas Island and Cocos (Keeling) Islands.

Delimitation of SDs

The current basis for delimiting SDs was determined by the 31st and 33rd Conferences of Statisticians of Australia in 1969 and 1973. The delimitation criteria are as follows:

- SDs should ideally be delimited on the basis of socioeconomic criteria and should, where possible, embrace contiguous whole local government areas.
- SD boundaries so delimited should be changed only at infrequent intervals, for example, at periods of 15–20 years.
- SD boundaries should be determined in time for use in the next Population Census if practicable.
- A Capital City SD (currently one in each capital city) should be defined, after consultation with planners, to contain the anticipated development of the city for a period of at least 20 years. This fixed SD boundary — as distinct from the moving urban centre boundary — delimits an area which is stable for general statistical purposes. It represents the city in a wider sense. This delimitation procedure cannot be applied to the separate urban centres within a Capital City SD.
- SDs outside a capital city should be defined as a relatively homogeneous region characterised by identifiable social and economic links between the inhabitants and between the economic units within the region, under the unifying influence of one or more major towns or cities.

More specifically, the SDs within the individual S/T have been delimited as follows:

- In New South Wales, SDs correspond to proclaimed Government Regions with the exception that North Coast Region consists of the SDs of Richmond-Tweed and Mid-North Coast. These Regions were delimited to maximize the degree of socioeconomic interactions within each Region. Information on transport patterns, telephone traffic between major cities and towns, retail shopping, fresh goods marketing, provincial newspaper circulation areas and coverage of principal radio stations were all used in delimiting these boundaries.
- In Victoria, the SDs prior to 1995 generally corresponded to State Planning Regions adopted by the Victorian Government in October 1981. However, following the restructuring of local government in that State during 1994 and 1995, the SDs were redefined to accord with the general considerations and criteria outlined above.
- In Queensland, formal State Planning Regions have been abolished. SDs are used on an informal basis for State Government planning purposes where relevant. SD delimitation follows the general criteria outlined above.

Delimitation of SDs

continued

- In South Australia, State Planning Regions, as proposed by the Committee on Uniform Regional Boundaries for Government Departments (CURB), were adopted by the South Australia Government in 1976. CURB Regions were based on such factors as: population density and distribution, socioeconomic characteristics, political boundaries, government service areas, newspaper circulation, retail trading patterns, etc. Prior to 1998, South Australian SDs did not always correspond to CURB Regions but they always aggregated to these Regions. However, following the restructuring of local government in South Australia in 1996 and 1997, the SDs were redefined to accord with the general considerations and criteria outlined above.
- In Western Australia, State Planning Regions, as proposed by the State Statistical Coordination Committee, were adopted by the Western Australia Government in January 1976. SDs in Western Australia correspond to these Regions. The Perth Metropolitan Region is delimited to be consistent with the overall concepts and planning of Perth and to take into account LGA and CD boundaries. Rural Regions on the other hand are delimited based on the socioeconomic interest of the community; the character of natural resource; the distribution of population and industries; town size; road and railway systems; and production and marketing practices.
- In Tasmania, SD delimitation follows the general considerations and criteria outlined above. They are considered satisfactory for the purpose of State Government planning.
- In the Northern Territory, SDs are based on Territory Government Administrative Regions, and are consistent with the general considerations and criteria for their delimitation described above.
- In the Australian Capital Territory, SD delimitation follows the general considerations and criteria outlined above.
- In the Other Territories, the SD has been delimited to represent the aggregated area of the Territories of Jervis Bay, Christmas Island and Cocos (Keeling) Islands.

SD name

SD names tend to indicate their generalised region (e.g. Far North in Queensland). SD names are unique only within an S/T as a small number of SD names are replicated between the states (see example below). SD names become unique when used in conjunction with their SD codes or referenced to their respective state code. One Off-Shore Areas & Migratory SD is defined for each S/T except the Australian Capital Territory.

Example:

- Central West (in New South Wales and Queensland)
- Northern (in New South Wales, Queensland, South Australia and Tasmania)
- South West (in Queensland and Western Australia)
- South Eastern (in New South Wales and Western Australia)

SD code

The coding conventions for SDs are as follows:

- SDs are identified by unique two-digit codes within an S/T. Unique Australia-wide identification of SDs requires a three-digit code comprising S/T code (digit 1) and SD code (digits 2–3).

SD code continued

Example:

Adelaide 405

Kimberley 545

- The SD code 85 is reserved for Off-Shore Areas & Migratory SDs and the SD code 88 has been reserved for special purposes (see Chapter 10).
- In the Main Structure, SD codes are arranged in ascending numerical order within an S/T. Gaps have been provided between the codes for future expansion or change.

State and Territory (S/T)

The S/T is the largest spatial unit in the Main Structure and in the ASGC.

Six states and five territories are recognised in the ASGC: New South Wales, Victoria, Queensland, South Australia, Western Australia, Tasmania, Northern Territory, Australian Capital Territory, Jervis Bay Territory and the external Territories of Christmas Island and Cocos (Keeling) Islands.

These spatial units are political entities with fixed boundaries. Except for the last three mentioned territories, the total area of each S/T, including their off-shore islands, is used for statistical purposes as a separate spatial unit in the ASGC. Jervis Bay Territory, and the Territories of Christmas Island and Cocos (Keeling) Islands are included as one spatial unit at the S/T level under the category of Other Territories.

S/Ts consist of one or more SDs. In aggregate, they cover Australia (as defined in Chapter 1) without gaps or overlaps.

S/Ts are identified by unique one-digit codes within Australia as follows:

Code	S/T
1	New South Wales
2	Victoria
3	Queensland
4	South Australia
5	Western Australia
6	Tasmania
7	Northern Territory
8	Australian Capital Territory
9	Other Territories

This coding order has been widely used in the ABS and other organizations as a standard for many years. The order was reviewed when Western Australia displaced South Australia as the fourth most populous state. Citing the Commonwealth Table of Precedence, which adopted a revised listing such that any textual material having protocol significance should list Western Australia before South Australia, some users requested the code for Western Australia be changed to four and South Australia to five. For the ASGC however, the above order was maintained to ensure historical continuity, to reduce potential errors in data handling and interpreting, and to avoid costs associated with changing existing systems.

CHAPTER **3** LOCAL GOVERNMENT AREA STRUCTURE

CONTENTS

	<i>page</i>
Purpose	17
The Structure	17
The Spatial Units	18

PURPOSE

The LGA Structure shows the relationship between LGAs and SLAs. This relationship can be one LGA to one SLA or one LGA to many SLAs.

The LGA Structure is separate from the Main Structure because:

- Unlike spatial units in the Main Structure, LGAs do not cover the whole of Australia
- Unlike SLAs which aggregate to form SSDs and SDs, some LGAs do not wholly fit within an SSD and an SD (e.g. Mid-Western Regional Area in New South Wales).

THE STRUCTURE

Incorporated areas only

The LGA Structure covers only incorporated areas of Australia. Incorporated areas are legally designated parts of states and territories over which incorporated local governing bodies have responsibility. The major areas of Australia not administered by incorporated bodies are the northern parts of South Australia and all of the Australian Capital Territory and the Other Territories.

In Population Census years the LGA Structure has four levels of hierarchy, in ascending order these are: CDs–SLAs–LGAs–S/Ts (Incorporated Areas). In non-census years CDs are not defined and consequently the LGA Structure has only three levels: SLAs–LGAs–S/Ts (Incorporated Areas). The spatial units in each level relate to each other in a straightforward manner: LGAs comprise one or more whole SLAs and SLAs comprise one or more whole CDs.

Processing LGAs for the ASGC

LGAs are proclaimed by state and territory government authorities and changes are gazetted throughout the year. The ABS has broadened the categories of legislation used to define local government areas for statistical purposes to include the Indigenous Council areas in the States.

LGAs are used as the base on which SLAs are defined. Because this definition process takes time, LGAs gazetted during the year leading up to an ASGC edition cannot always be included in that edition. For instance, complex LGA changes which result in complicated redesign of SLAs, or changes gazetted too close to the effective date of 1 July of an ASGC edition, may have to be included in a later edition.

Table

The current LGA Structure, down to SLA level, is shown in Chapter 15, The Classification Structures.

For example:

- Local Government Areas and Statistical Local Areas — Alphabetic

S/T	LGA Name	LGA	SLA Name	SD	SSD	SLA
1	Albury (C)	10050	Albury (C)	155	15505	155050050
1	Armidale Dumaresq (A)	10110				
1			Armidale Dumaresq (A) - City	130	13015	130150111
1			Armidale Dumaresq (A) Bal	130	13015	130150112

Note that there is no SD or SSD code for the LGA because LGAs are not part of the Main Structure. This table also shows SLAs which cover unincorporated areas and are therefore not part of the LGA Structure.

Table continued

For example:

S/T	LGA Name	LGA	SLA Name	SD	SSD	SLA
1	Unincorporated NSW	19399				
1			Unincorp. Far West	160	16010	160108809
1			Lord Howe Island	125	12510	125108859

THE SPATIAL UNITS

See Chapter 2.

Census Collection District (CD)

Statistical Local Area (SLA)

See Chapter 2.

Local Government Area (LGA)

An LGA included in the ASGC LGA Structure is a spatial unit which represents the whole geographical area of responsibility of an incorporated Local Government Council or an Aboriginal Council in Queensland.

An LGA consists of one or more SLAs. LGAs aggregate directly to form the incorporated areas of S/Ts (see ASGC Structural Chart, Chapter 1). In this edition of the ASGC, there are 559 LGAs defined.

Delimitation of LGAs

The creation and delimitation of LGAs is the responsibility of the State and Territory Governments. The number of LGAs, their names and their boundaries vary over time.

Local government bodies perform a wide range of functions in the areas they administer. These functions are defined in legislation such as:

- The Local Government Acts in each state and the Northern Territory
- Specific Acts and regulations establishing Local Government Areas in Queensland, *City of Brisbane Act 1924*, and the Commonwealth Aluminium Corporation Pty Limited Agreement (Weipa Town Area) Regulation 1994.

LGA status

In all states and the Northern Territory each incorporated area has an official status. In this ASGC edition, the various LGA status types currently in use are:

- New South Wales: Cities (C) and Areas (A)
- Victoria: Cities (C), Rural Cities (RC), Boroughs (B) and Shires (S)
- Queensland: Cities (C), Shires (S), Towns (T) and Regional Councils (R)
- South Australia: Cities (C), Rural Cities (RC), Municipalities/Municipal Councils (M), District Councils (DC), Regional Councils (RegC) and Aboriginal Councils (AC)
- Western Australia: Cities (C), Towns (T) and Shires (S)
- Tasmania: Cities (C) and Municipalities (M)
- Northern Territory: Cities (C), Towns (T), Municipalities (M) and Shires (S).

LGA name

In the LGA Structure LGA names are contracted. A suffix also indicates the LGA status.

LGA name continued

Example:

City of Albury	Albury (C)
District Council of Copper Coast	Copper Coast (DC)

LGA names are not unique across states and territories (e.g. Campbelltown (C) is duplicated between New South Wales and South Australia). An LGA name will become unique when used in conjunction with a state code, or its LGA code.

LGA code

LGAs are identified by four-digit codes as follows:

- Codes are unique only within an S/T. For unique Australia-wide LGA code identification, the four-digit code must be preceded by the S/T code. All LGA codes end with the digit 0.
- Where an LGA corresponds to an SLA, the LGA code and the SLA code are identical.
- Where an LGA consists of more than one SLA, generally the first three digits of the LGA code and the SLA code are identical.

The exceptions to this rule are explained in special case LGA codes below.

Special case LGA codes

When an LGA consists of many component SLAs, it becomes impossible to maintain a three-digit link between the LGA code and the SLA codes. This occurs for the LGAs of: Queensland — Brisbane (C), Gold Coast (C), Logan (C), Moreton Bay (R), Redland (S), Sunshine Coast (R), Toowoomba (R), Ipswich (C), Cairns (R), Torres Strait Island (R) and Townsville (C); and for the Northern Territory — Darwin (C) and Palmerston (C).

For example, the LGA of Brisbane (C) in Queensland is split into 158 SLAs, including:

Acacia Ridge 1001
Yeronga 1648
Zillmere 1653

State/Territory (S/T)

See Chapter 2.

CHAPTER **4** **STATISTICAL DISTRICT STRUCTURE**

CONTENTS

	<i>page</i>
Purpose	21
The Structure	21
The Spatial Units	21

PURPOSE

The S Dist. Structure maintains a list of selected, significant, predominantly urban areas in Australia which are not located within a Capital City SD (see Chapter 2). S Dists enable comparable statistics to be produced about these selected urban areas. In the main, the structure is used to report intercensal population estimates.

S Dists are maintained as a separate structure from the Main Structure because:

- the total area of S Dists does not cover the whole of Australia
- some S Dists straddle S/T boundaries (e.g. the Gold Coast-Tweed S Dist. lies partly in Queensland and partly in New South Wales).

THE STRUCTURE

The S Dist. Structure has four levels of hierarchy in census years, comprising in ascending order: CDs–SLAs–SSDs–S Dists. In non-census years, with CDs undefined, it has only three levels of hierarchy (see ASGC Structural Chart, Chapter 1).

In this structure, CDs, SLAs and SSDs are confined to those which fall within S Dists. The spatial units relate to each other through aggregation or disaggregation. For example, CDs aggregate to SLAs while SLAs are disaggregates of SSDs. The spatial units within each level of the S Dist. Structure do not collectively cover the whole of Australia.

Table

The current S Dist. Structure, down to SLA level, is shown in Chapter 15 — The Classification Structures.

For example:

- Statistical District Structure

(showing three hierarchical levels: S Dist.–SSD–SLA)

<i>SDIST</i>	<i>SSD</i>	<i>SLA</i>	<i>Name</i>
1003			NEWCASTLE (NSW)
	11005		Newcastle
		1720	Cessnock (C)
		4651	Lake Macquarie (C) - East
		4653	Lake Macquarie (C) - North
		4655	Lake Macquarie (C) - West
		5050	Maitland (C)
		5903	Newcastle (C) - Inner City
		5904	Newcastle (C) - Outer West
		5905	Newcastle (C) - Throsby
		6400	Port Stephens (A)

THE SPATIAL UNITS

See Chapter 2.

*Census Collection District
(CD)*

*Statistical Local Area
(SLA)*

See Chapter 2.

<i>Statistical Subdivision (SSD)</i>	See Chapter 2.
<i>Statistical District (S Dist.)</i>	<p>S Dists are predominantly urban areas, the boundaries of which are designed to contain the anticipated urban spread of the area for at least 20 years. They are generally defined as containing an urban centre population of 25,000 or more.</p> <p>S Dists consist of one or more SSDs. S Dists do not aggregate to any higher level spatial units (see ASGC Structural Chart, Chapter 1).</p> <p>There are 36 S Dists in this edition of the ASGC. Three of these straddle two states: Albury-Wodonga (New South Wales/Victoria), Gold Coast-Tweed (Queensland/New South Wales) and Canberra-Queanbeyan (Australian Capital Territory/New South Wales).</p>
<i>Delimitation of S Dists</i>	<p>The criteria for delimiting S Dists are as follows:</p> <ul style="list-style-type: none"> ■ S Dists consist of one or more urban centres (outside Capital City SDs) in close proximity with a population of 25,000 or more ■ S Dist. boundaries are defined in anticipation of urban development of at least 20 years ■ S Dists consist of one or more SSDs ■ S Dists may cut across LGA boundaries ■ S Dists may cut across S/T boundaries ■ an S Dist. may be delimited for an urban centre with less than 25,000 population, where the ABS can determine a demand for intercensal population estimates for the area and the existing LGA/SLA boundaries are inadequate for this purpose.
<i>S Dist. name</i>	<p>S Dist. names include a suffix which identifies the state(s)/territory in which the S Dist. is located.</p> <p>Example:</p> <p style="padding-left: 40px;">Newcastle (NSW)</p> <p style="padding-left: 40px;">Albury-Wodonga (NSW/VIC)</p>
<i>S Dist. code</i>	<p>S Dists are identified by four-digit codes which are unique within Australia. The first two digits indicate the S/T(s) in which the S Dist. is located. For the three S Dists which cover two states, the first digit is the code of the predominant state and the second digit is the code of the other state. For the other S Dists which fall entirely within one S/T, the first digit is the S/T code and the second digit is 0. The last two digits are allocated in ascending numerical order. Gaps are left between codes for future expansion.</p> <p>Example:</p> <p style="padding-left: 40px;">Newcastle (New South Wales) 1003</p> <p style="padding-left: 40px;">Albury-Wodonga (New South Wales/Victoria) 1218</p> <p style="padding-left: 40px;">Gold Coast-Tweed (Queensland/New South Wales) 3139</p> <p style="padding-left: 40px;">Canberra-Queanbeyan (Australian Capital Territory/New South Wales) 8196</p>

CHAPTER **5** **STATISTICAL REGION STRUCTURE**

CONTENTS

	<i>page</i>
Purpose	24
The Structure	24
The Spatial Units	25

PURPOSE

The SR Structure has been in use since 1986 for the production of standard statistical outputs from Population Censuses and labour force surveys. Labour Force Surveys use dissemination regions for the publication of labour force data.

SRs are maintained as a separate structure from the Main Structure because of the complex manner in which they relate to SSDs and SDs. For example, SRs can be whole SSDs, aggregates of SSDs, or part of an SSD. Similarly they can be whole SDs, aggregates of SDs or part of an SD. SRs can also be as large as a state or territory. SRs are aggregates of SLAs.

THE STRUCTURE

The SR Structure has six levels of hierarchy in census years, comprising in ascending hierarchical order: CDs–SLAs–SRSs–SRs–MSRs–S/Ts. In non-census years, with CDs undefined, it has only five levels of hierarchy (see ASGC Structural Chart, Chapter 1).

The spatial units in adjoining levels relate to each other by aggregation and disaggregation. For example, SRSs aggregate to SRs while SRs are disaggregates of MSRs. The spatial units within each level of the SR Structure cover the whole of Australia (as defined in Chapter 1) without gaps or overlaps.

Table

Detailed tables of the SR Structure are shown in Chapter 15 — The Classification Structures.

For example:

- Statistical Region Structure — Broad

(showing three hierarchical levels: S/T–MSR–SR)

S/T	MSR	SR	Name
1			NEW SOUTH WALES
	1		Sydney
		04	Inner Sydney
		08	Eastern Suburbs
		12	St George-Sutherland
		16	Canterbury-Bankstown

For example:

- Statistical Region Structure — Detailed

(showing five hierarchical levels: S/T–MSR–SR–SRS–SLA)

S/T	MSR	SR	SRS	SLA	Name
1					NEW SOUTH WALES
	1				Sydney
		04			Inner Sydney
			1		Inner Sydney
				1100	Botany Bay (C)
				4800	Leichhardt (A)

THE SPATIAL UNITS

*Census Collection District
(CD)*

See Chapter 2.

*Statistical Local Area
(SLA)*

See Chapter 2.

*Statistical Region Sector
(SRS)*

SRSs consist of one or more adjoining SLAs and in all but one case equate to one or more adjoining SSDs.

Example:

<i>SRS</i>	<i>SSD</i>	<i>SLA</i>
Mornington Peninsula	Frankston City	Frankston (C) - East Frankston (C) - West
	Mornington Peninsula Shire	Mornington P'sula (S) - East Mornington P'sula (S) - South Mornington P'sula (S) - West

The exception is:

- eight of the 15 SRSs in the Brisbane MSR are smaller than an SSD

Although SRSs are subdivisions of SRs, most SRSs equate with SRs. Exceptions to this generalised rule include the SRSs in the Hunter, Illawarra, Mackay-Fitzroy-Central West, Northern-North West, Darling Downs-South West, Tasmania and Northern Territory SRs and the SRSs in the Brisbane MSR. SRSs are used primarily for disseminating selected labour force statistics.

There are 86 SRSs in this edition of the ASGC.

SRS code

SRSs are identified by five-digit codes. Each code consists of S/T code (digit 1), MSR code (digit 2), SR code (digits 3–4) and SRS code (digit 5).

Example:

Mornington Peninsula (21281)

Only digits 1, 3–4 and 5 are required for unique identification within Australia.

Statistical Region (SR)

SRs consist of one or more SSDs.

In the capital cities of the five larger states of New South Wales, Victoria, Queensland, South Australia and Western Australia, SRs are smaller than SDs and aggregate to form the respective capital city SDs. Outside of the capital cities in these S/Ts, SRs consist of one or more adjoining SDs.

In Tasmania, Northern Territory, Australian Capital Territory and Other Territories, SRs are the entire S/Ts.

Statistical Region (SR)
continued

There are 66 SRs in this edition of the ASGC.

SR code

SRs are identified by four-digit codes as follows:

- Each code consists of S/T code (digit 1), MSR code (digit 2) and SR code (digits 3–4).

Example:

West Moreton 3969

Central Coast 1156

- The SR code 98 has been reserved for special purposes (see Chapter 10).

Major Statistical Region (MSR)

Each of the five larger states of New South Wales, Victoria, Queensland, South Australia and Western Australia consists of two MSRs. One MSR equates with the capital city SD and the other with the balance of the state. The other S/Ts have one MSR each with each MSR covering the entire area of the S/T.

There are 14 MSRs in this edition of the ASGC.

MSR code

MSRs are identified by two-digit codes for unique identification within Australia. Each code consists of an S/T code (digit 1) and an MSR code (digit 2). MSR code 1 represents the capital city MSR in the larger states while code 9 denotes the Balance of State MSR.

Example:

MSR

Sydney 11

Balance of New South Wales 19

Delimitation of MSR, SR, SRS

One of the main uses of these spatial units is to report statistics from the Labour Force Surveys. These units were established following analyses of data from Censuses of Population and Housing, consultation with users of labour force data, consideration of minimum regional population levels required to yield reliable estimates, and the need for consistency with other statistical collections.

Population considerations dictate that Tasmania, Northern Territory, Australian Capital Territory and Other Territories cannot be dissected into two MSRs (as in the other states) as their populations are too small.

The minimum population size of a region for which labour force statistics are published depends on a number of factors. The prime determinant is the reliability of data based on the population size of the region and the sampling fraction of the S/T. Unlike state and MSR level data, estimates at lower geographic levels are not constrained to conform to independently estimated population totals. Estimates for regions are also based on considerably smaller samples. For these reasons, regional estimates may be subject to high relative standard errors. Other factors that may be considered are how well the region fits with the classification structure of the S/T, how homogenous the labour force is in the region, and the uses to which the data may be put.

State/Territory (S/T)

See Chapter 2.

CHAPTER **6** **URBAN CENTRE — LOCALITY STRUCTURE**

CONTENTS

	<i>page</i>
Purpose	28
The Structure	28
The Spatial Units	28

PURPOSE

The UC/L Structure groups CDs together to form defined areas according to population size criteria. The resulting areas are known as Urban Centres or Localities. Population counts (place of enumeration) from the latest Census of Population and Housing are used to define the UC/L Structure which means this classification structure is only current at the time of the Census. Both the Urban Centre and the Locality spatial units are made up of one or more contiguous CDs. As the UC/L Structure relates to CDs within defined areas only, the structure, in aggregate, does not cover all of Australia.

The UC/L Structure is separate from the Main Structure because:

- the boundaries do not generally coincide with SLAs and the higher level spatial units in the Main Structure
- its total area covers only part of Australia.

THE STRUCTURE

The UC/L Structure is defined at Population Census times only. It comprises in ascending hierarchical order: CDs–Urban Centres/Localities.

CDs within this structure are confined to those within defined Urban Centre and Locality boundaries. As a consequence, Urban Centres and Localities aggregate to cover only part of a state or territory and thus the structure covers part of Australia only.

Urban Centres may be bisected by an S/T boundary. Where this occurs each portion of the urban centre is separately identified and is included in the Urban Centre/Locality Structure for the relevant S/T. For example, the urban centre of Albury-Wodonga is partly in New South Wales and partly in Victoria. One part is shown under New South Wales and the other under Victoria.

Table

Urban Centres and Localities are delimited by the use of actual population counts after each Census is conducted. The Urban Centres and Localities determined following the 2006 Census are listed in the publication *Statistical Geography: Volume 3 — Australian Standard Geographical Classification (ASGC) Urban Centres/Localities, 2006* (cat. no. 2909.0).

Example:

S/T	UC/L	Name
1		NEW SOUTH WALES
	00200	Aberdeen
	00400	Adaminaby (L)

In this table, Urban Centre and Locality names are listed alphabetically and UC/L codes are arranged in ascending numerical order within each S/T. The suffix (L) is shown after Locality names to distinguish Localities from Urban Centres.

THE SPATIAL UNITS

See Chapter 2.

*Census Collection District
(CD)*

*Urban Centre/Locality
(UC/L)*

In broad terms, an Urban Centre is a population cluster of 1,000 or more people while a Locality is a population cluster of between 200 and 999 people. For statistical purposes, people living in Urban Centres are classified as urban while those in Localities are classified as rural.

Each Urban Centre/Locality has a clearly defined boundary and comprises one or more whole CDs. Urban Centres/Localities are redefined at each Population Census.

*Delimitation of Urban
Centres and Localities*

The delimitation criteria for UC/Ls are based on those developed in 1965 by Dr GJR Linge from the Australian National University. The criteria that are currently in force have been adopted and subsequently amended by the Conferences of Statisticians of Australia in 1965 and 1969 and the Review of ABS Statistical Geography in 1988.

*Delimitation of Urban
Centres with 20,000 or
more people*

The criteria are as follows:

- Each Urban Centre with a population of 20,000 or more is to consist of a cluster of contiguous urban CDs and other urban areas. CDs classified as urban include the following:
 - All contiguous CDs which have a population density of 200 or more persons per square kilometre shall be classified as urban. Consequently State, SD, LGA and other administrative boundaries shall be disregarded in determining whether a CD should be included within the Urban Centre.
 - A CD consisting mainly of land used for factories, airports, small sports areas, cemeteries, hostels, institutions, prisons, military camps or certain research stations shall be classified as urban if contiguous with CDs which are themselves urban.
 - A CD consisting mainly of land used for large sporting areas, large parks, explosives handling and munitions areas, or holding yards associated with meatworks and abattoirs shall be classified as urban only if it is bordered on three sides by CDs which are themselves classified as urban.
 - Any area which is completely surrounded by CDs which are urban must itself be classified as urban.
 - Where an Urban Centre of 20,000 or more population is separated from another urban area by a gap in urban development of less than three kilometres (by the shortest railway or road distance), the gap shall be bridged by classifying a connecting CD as urban, and therefore treating the urban areas as one. If the gap is three or more kilometres (and whether or not it is comprised mainly of reserved land or a natural barrier) the urban areas shall remain separate.
 - Any area included in an Urban Centre in 1971 or thereafter under the provisions of these criteria shall continue to be so included, unless the population of the Urban Centre falls below 20,000, in which case these criteria will cease to apply.
 - If a CD was incorrectly included (for whatever reason) in a Linge area at a previous census, then it should be excluded at the next census unless it now meets the criteria.

Delimitation of Urban Centres with 20,000 or more people continued

- Large peripheral CDs in growth areas may be fragmented; and insofar as the availability of visible boundary features allows, the fragments so created shall be as near square-shaped as possible, contain at least 100 persons at the next census and be of such a size that they will contain a collector’s workload when fully developed. For the purpose of delimiting Urban Centres such fragments shall be regarded as CDs.

Delimitation of Urban Centres with 1,000 to 19,999 people

Each Urban Centre with a population between 1,000 and 19,999 is to be delimited as follows:

- The Urban Centre shall be delimited subjectively by the inspection of aerial photographs, by field inspection and/or by consideration of any other information that is available.
- All contiguous urban growth is to be included (even if this would not necessarily occur if the density criterion were applied), together with any close but non-contiguous development which could be clearly regarded as part of the Urban Centre. However, for Urban Centres which contain a population approaching 20,000 the objective criteria applied for Urban Centres with 20,000 people should also be considered.

Delimitation of Localities

Localities are to be delimited as follows:

- All population clusters of less than 1,000 population and whose population is expected to reach 200 by the next census are to be examined for boundary delineation.
- The following criteria must be satisfied before a boundary is drawn around a Locality. It must:
 - contain a non-farm population of at least 200 people but not more than 999 by the next census
 - have a minimum of 40 occupied non-farm dwellings with a discernible urban street pattern
 - have a discernible nucleus of population.
- If there is some doubt that a Locality will reach the minimum population of 200 people then a boundary should still be drawn around the Locality.
- Where, in the case of defence camps, construction camps, etc. it is anticipated that the cluster will not exist at two consecutive censuses, these camps should not be bounded.
- The Localities shall be delimited subjectively, by the use of the latest available aerial photographs, by field inspection and/or by consideration of any other information that is available.

Subjective guidelines

Guidelines for the drawing of subjectively determined UC/L boundaries are as follows:

- Wide rather than narrow boundaries are to be used to ensure inclusion of all urban or built-up areas. Some rural area can be included in an Urban Centre, if necessary, to ensure that the boundary encompasses all the urban area. However, this guideline should be interpreted in the light of the ones that follow.

*Subjective guidelines
continued*

- Continuity of urban development is a major consideration. Boundaries are not to be thrown very wide just to include some small non-contiguous area of urban development. (The Linge criterion of three kilometres may be of assistance in this respect in larger Urban Centres of say greater than 10,000–15,000 population).
- Where the subjective boundaries decided upon are contained within a municipal boundary and the remaining area or population is small, the municipal boundary is to be used.
- For previously bounded cities, towns or localities the boundaries are not to be changed lightly. Comparability is to be maintained with the past unless there are significant exclusions (either due to faulty boundaries at the previous census or subsequent development).
- When considering urban land usage, recognition should be given to approved plans.
- Topographic boundaries must be used wherever possible when they are consistent with the above guidelines.

UC/L name and code

When Urban Centres cross S/T boundaries, the separate portions of the Urban Centre are uniquely identified and reported in their relevant S/T.

UC/Ls are identified by a five-digit code which is only unique within each State/Territory. Use of UC/L codes in conjunction with S/T codes is necessary before these codes become unique across Australia.

Example:

<i>S/T</i>	<i>UC/L</i>	<i>Name</i>
1		NEW SOUTH WALES
	00800	Albury-Wodonga (Albury Part)
2		VICTORIA
	00400	Albury-Wodonga (Wodonga Part)

The codes 00000 and 99999 are reserved as Rural Balance and Off-Shore and Migratory codes, respectively, for the S/Ts NSW, Vic., Qld, SA, WA, Tas. and NT.

The code 99999 is not applicable for the ACT as off-shore, shipping & migratory CDs are not defined for that Territory. See Chapter 2.

State/Territory (S/T)

See Chapter 2.

CHAPTER **7** **SECTION OF STATE STRUCTURE**

CONTENTS

	<i>page</i>
Purpose	33
The Structure	33
The Spatial Units	33

PURPOSE

The SOS Structure uses population counts from the latest Census of Population and Housing to class CDs as urban or rural. Unlike the UC/L Structure (Chapter 6), the SOS Structure includes all CDs and therefore, in aggregate, the SOS Structure covers all of Australia (as defined in Chapter 1). For the 2006 edition, three of the five different SOS were divided into sub categories based on population size.

The SOS Structure is maintained as a separate structure in the ASGC because SOS spatial units do not align with spatial units from any of the other structures.

THE STRUCTURE

The SOS Structure is defined only in census years. It contains three hierarchical levels, comprising in ascending order: CDs–SOS–S/Ts.

In this structure, CDs aggregate to SOS and SOS aggregate to S/Ts without gaps or overlaps. Consequently, the structure covers all of Australia.

Table

The Sections of State Structure determined following the 2006 Census are listed in this publication (Chapter 14) *Statistical Geography: Volume 1, Australian Standard Geographical Classification (ASGC), Jul 2006* (cat. no. 1216.0). This list provides:

- Section of State Structure: States/Territories, Sections of State (showing only the top two levels of the hierarchy: S/T–SOS)

Example:

S/T	SOS	Name
1		NEW SOUTH WALES
	0	Major Urban
	1	Other Urban
	2	Bounded Locality
	3	Rural Balance
	4	Migratory

THE SPATIAL UNITS

Census Collection District (CD)

See Chapter 2.

Sections of State (SOS) and Sections of State Range (SOSR)

Within a state or territory, each SOS represents an aggregation of non-contiguous geographical areas of a particular urban/rural type. SOS are further broken down into different categories called SOSR. The SOS and SOSR categories are:

- Major Urban: this SOS category provides for a further three SOSR categories of urban areas (Urban Centres from the UC/L Structure) based upon population ranges of 1 million or more, 250,000 to 999,999, and 100,000 to 249,999
- Other Urban: this SOS category provides for a further five SOSR categories of urban areas (Urban Centres from the UC/L Structure) based upon population ranges of 50,000 to 99,999, 20,000 to 49,999, 10,000 to 19,999, 5,000 to 9,999, and 1,000 to 4,999



*Sections of State (SOS)
and Sections of State
Range (SOSR) continued*

- Bounded Locality: this SOS category provides for a further two SOSR categories of rural areas (Localities from the UC/L Structure) with a population of 500 to 999 and 200 to 499
- Rural Balance: this SOS category is equivalent to the SOSR of the remainder of the State/Territory
- Migratory: this SOS category is equivalent to the SOSR of off-shore, shipping and migratory CDs (see Chapter 2).

SOSR code

SOSR are identified by unique two-digit codes within each S/T. For unique Australia-wide identification, each two-digit SOSR code has to be used in conjunction with the S/T code.

SOS code

SOS are identified by unique one-digit codes within each S/T. For unique Australia-wide identification, each one-digit SOS code has to be used in conjunction with the S/T code.

State/Territory (S/T)

See Chapter 2.



CHAPTER **8** **REMOTENESS STRUCTURE**

CONTENTS

	<i>page</i>
Purpose	36
The Structure	36
The Spatial Units	36

PURPOSE

The final structure listed in the ASGC is the Remoteness Structure (see ASGC Structural Chart, Chapter 1). The first edition of the ASGC to include a structure describing Australia in terms of a measurement of Remoteness was ASGC Edition 2001. The Remoteness Structure includes all CDs and therefore, in aggregate, it covers the whole of Australia (as defined in Chapter 1). The purpose of the structure is to classify CDs which share common characteristics of remoteness into broad geographical regions called Remoteness Areas (RAs).

There are six RAs in this structure.

The Remoteness Structure is used for the production of standard ABS statistical outputs from Population Censuses and some ABS surveys.

The Remoteness Structure is maintained as a separate structure in the ASGC because the spatial units (RAs) do not align with those from any of the other structures.

THE STRUCTURE

The Remoteness Structure is defined only in census years, commencing with the census year 2001 and then further in census year 2006. It contains three hierarchical levels, comprising in ascending order: CDs–RAs–S/Ts.

In this structure, CDs aggregate to RAs and RAs aggregate to S/Ts without gaps or overlaps. Consequently the structure covers all of Australia.

Table

The Remoteness Structure determined for the 2006 Census is listed in the publication *Statistical Geography: Volume 1 Australian Standard Geographical Classification (ASGC), Jul 2006* (cat. no. 1216.0). The listing provides:

- Remoteness Structure: States/Territories, Remoteness Areas (showing only the top two levels of the hierarchy: S/T–RA)

Example:

S/T	RA	Name
1		NEW SOUTH WALES
	0	Major Cities of Australia
	1	Inner Regional Australia
	2	Outer Regional Australia
	3	Remote Australia
	4	Very Remote Australia
	5	Migratory

THE SPATIAL UNITS

See Chapter 2.

*Census Collection District
(CD)*

<i>Remoteness Area (RA)</i>	<p>Within a S/T, each RA represents an aggregation of non-contiguous geographical areas which share common characteristics of remoteness. While statistical data classed to this structure may be available by S/T, characteristics of remoteness are determined in the context of Australia as a whole. Therefore, not all RAs are represented in each S/T. The categories are:</p> <ul style="list-style-type: none"> ■ Major Cities of Australia: CDs with an average Accessibility/Remoteness Index of Australia (ARIA+) index value of 0 to 0.2 ■ Inner Regional Australia: CDs with an average ARIA+ index value greater than 0.2 and less than or equal to 2.4 ■ Outer Regional Australia: CDs with an average ARIA+ index value greater than 2.4 and less than or equal to 5.92 ■ Remote Australia: CDs with an average ARIA+ index value greater than 5.92 and less than or equal to 10.53 ■ Very Remote Australia: CDs with an average ARIA+ index value greater than 10.53 ■ Migratory: composed of off-shore, shipping and migratory CDs (see Chapter 2).
<i>Delimitation of Remoteness Areas</i>	<p>The delimitation criteria for RAs are based on the Accessibility/Remoteness Index of Australia (ARIA+) developed by the Commonwealth Department of Health and Aged Care (DHAC) and the National Key Centre For Social Applications of GIS (GISCA). ARIA+ measures the remoteness of a point based on the physical road distance to the nearest Urban Centre in each of five size classes. For more information on how ARIA+ is defined see the <i>Information Papers: ABS Views on Remoteness, 2001</i> (cat. no. 1244.0) and <i>Information Paper: Outcomes of ABS Views on Remoteness Consultation, Australia, Jun 2001</i> (cat. no. 1244.0.00.001). Also refer to <i>Census Geography Paper</i> (cat. no. 03/01), <i>ASGC Remoteness Classification: Purpose and Use</i>, available from the ABS web site.</p>
<i>RA code</i>	<p>RAs are identified by unique one-digit codes within each state/territory. For unique Australia-wide identification, each RA must be used in conjunction with the S/T code.</p>
<i>State/Territory (S/T)</i>	<p>See Chapter 2.</p>

CHAPTER **9** **MESH BLOCKS**

CONTENTS

	<i>page</i>
Purpose	39
The Spatial Units	39

PURPOSE

Mesh Blocks are a small area unit that was first introduced by the ABS for the 2006 Census. They will not be fully integrated with the ASGC. They will however, be fully integrated into the Australian Statistical Geography Standard (ASGS) for the 2011 Census. For further information regarding the ASGS see Chapter 14.

THE SPATIAL UNITS

Mesh Block (MB)

A Mesh Block is intended as a base building block and only limited Census data (basic population and dwelling counts) will be released at this level. Unlike the CD, they will not be used as a collection unit. Mesh Blocks do not aggregate to CDs.

Mesh Blocks have been identified by their predominant land use: residential, commercial, agricultural, parkland etc. In residential areas Mesh Blocks will generally contain between 30 to 60 dwellings. For more information regarding Mesh Blocks please refer to the *Information Paper: Draft Mesh Blocks Australia 2005* (cat. no. 1209.0.55.001) and to the earlier *Information Paper: Mesh Blocks Australia 2003* (cat. no. 1209.0). To download the Mesh Blocks digital boundaries please refer to *Mesh Blocks Digital Boundaries Australia 2006* (cat. no. 1209.0.55.002) on the ABS web site.

MB Code

MBs are identified by a unique eleven-digit code within each S/T.

Example:

10000010000 is MB 0000010000 of New South Wales

50007680000 is MB 0007680000 of Western Australia

CHAPTER **10** **SPECIAL PURPOSE ASGC CODES**

CONTENTS

	<i>page</i>
Purpose	41
Main Structure	41
Statistical Region Structure	43

PURPOSE

To allow data to be coded when only incomplete location information is available, a series of special purpose codes has been created for each hierarchical level within the ASGC's Main Structure and for SRs within the SR Structure. These codes are used when people provide limited address details or have no fixed place of abode.

Special purpose codes enable data to be coded to the broadest hierarchical level reported. For example, a reported address may be sufficiently detailed to allow it to be coded to a Capital City SD within a S/T, even though it cannot be coded to an SSD within that Capital City SD.

Coding data to a higher level unit in a hierarchical classification without also coding it to the lower levels would cause the data value for the higher unit to no longer equal the sum of data values for the lower units. Special purpose (i.e. dummy area) codes have therefore been created for each hierarchical level in the Main Structure and for SRs within the SR Structure, to which geographically undefined data can be classified.

MAIN STRUCTURE

In the Main Structure special purpose codes relate to, in ascending hierarchical order: SLAs, SSDs, SDs and S/Ts.

Special purpose SLA codes

Four-digit SLA codes ending with 99 are reserved for coding undefined area data to SLA level. The first two digits of undefined SLA codes are normally in the range 00–89.

Example:

0199 Greater Hobart Undefined
1399 Lyell Undefined

Information required to be coded at SLA level but only able to be coded at SSD level, is coded to the undefined SLA within the defined SSD.

Example:

SD	SSD	SLA	
20			Mersey-Lyell
	15		Lyell
		1399	Lyell Undefined

Information required to be coded at SLA level but only able to be coded at SD level, is coded to the undefined SLA of the undefined SSD within the defined SD.

Example:

SD	SSD	SLA	
05			Sydney
	88		Sydney Undefined
		0099	Sydney Undefined

Special purpose SLA codes continued

A number of SLA codes within the range 0099–9999 are reserved for specific applications.

- Code 0099 is reserved for the undefined SLA in each capital city SD.

Example:

S/T	SD	SSD	SLA
1	05	88	0099 Sydney Undefined

- Code 9899 is reserved for the undefined SLA within an undefined SD, within a defined S/T. For example, when information is required to be coded at SLA level but is only able to be coded at the S/T level, it is coded to SLA 9899.

Example:

S/T	SD	SSD	SLA
1	88	88	9899 New South Wales Undefined
8	88	88	9899 Australian Capital Territory Undefined

- Code 9099 is reserved for the undefined SLA within an undefined SD, within an undefined S/T (see next page). For example, when information is required to be coded at SLA level but is only able to be coded at the Australia level, it is coded to SLA 9099. This code is used to code Population Census data when usual residence information is not stated.

Example:

S/T	SD	SSD	SLA
0	88	88	9099 S/T Undefined, Not Stated for census purposes

- Code 9199 is used in 'usual residence' and similarly worded coding where the information is not applicable (e.g. children who had not been born five years ago).

Example:

S/T	SD	SSD	SLA
1	88	88	9199 New South Wales, Not Applicable

- Code 9299 is used in usual residence and similarly worded coding when the information relates to overseas.

Example:

S/T	SD	SSD	SLA
3	88	88	9299 Queensland, Overseas

- Code 9399 is used as a dummy LGA to enable S/T totals to be produced for some LGA output from the Censuses of Population and Housing. In such circumstances, code 9399 equates to the aggregated unincorporated SLAs in each S/T.

Example:

S/T	LGA
7	9399 Northern Territory, Aggregation of unincorporated SLAs

- Code 9499 is used for persons with no fixed place of abode, including children in care, persons in prison etc.

Special purpose SLA codes continued

Example:

S/T	SD	SSD	SLA	
4	88	88	9499	South Australia, No fixed abode

Special purpose SD and SSD codes

The two-digit code 88 is reserved for coding undefined area information to SSD and SD levels. A dummy SD, with an SD code of 88, exists for every S/T in the Main Structure, except Other Territories. Similarly there is a dummy SSD for every SD, except for Other Territories.

Example:

S/T	SD	SSD	
1			New South Wales
	88		New South Wales Undefined
	05		Sydney
		88	Sydney Undefined

Special purpose S/T code

Information is coded to S/T Undefined when address details specify Australia only (i.e. without S/T details). The S/T code for S/T Undefined is 0. This code is also used to code Population Census data when usual residence is not stated.

Example:

S/T	SD	SSD	SLA	
0	88	88	9099	S/T Undefined or for Population Census purposes — Not stated

STATISTICAL REGION
STRUCTURE

In the SR Structure, special purpose codes relate to SLAs, SRs and S/Ts.

Special purpose SLA codes

See Chapter 10.

Special purpose SR codes

In New South Wales, Victoria, Queensland, South Australia and Western Australia, the two-digit code 98 is reserved for coding undefined area data to the SR level.

Example:

S/T	SR	SLA	
5	98	9899	Western Australia Undefined

In the remaining S/Ts (Tasmania, Northern Territory, Australian Capital Territory, Other Territories) there is only one SR, so undefined SR level information is coded to an undefined SLA within each S/T's one defined SR (code 04).

Example:

S/T	SR	SLA	
8	04	9899	Australian Capital Territory Undefined

Special purpose S/T code

See Special purpose S/T code above.

CHAPTER **11**

**USE OF THE ASGC IN PUBLICATION OF ABS
STATISTICS**

CONTENTS

	<i>page</i>
Guidelines	45

GUIDELINES

The ASGC was created to allow spatially comparable statistics to be collected and published by the ABS. However, this objective can only be achieved if the ASGC is consistently applied across all statistical work. The following publishing guidelines are therefore used in the ABS:

- Where possible, each table relates to one particular ASGC structure only. This structure is identified in the table heading or a table footnote.
- Where possible, the ASGC structure is represented in full. Omissions of one or more hierarchical levels in one structure are however, permissible. For example, the entire CD level or entire SSD level of the Main Structure may be omitted. All omissions are noted and explained in the publication.
- Partial omissions from an ASGC structure may also be necessary because of confidentiality considerations. When ASGC spatial units have to be combined, the combinations are confined to spatial units which are:
 - within one ASGC structure
 - at the same hierarchical level
 - within one spatial unit at the next hierarchical level.

For example, in the Main Structure, two or more SLAs are combined within an SSD or, two or more SSDs within an SD.

- In certain circumstances it is permissible in one table, to publish statistics which relate to more than one ASGC structure, for example, if statistics are required on LGAs and SDs. Extreme care is required, however, to ensure the statistics being cross-classified cover the same total area. For example, in some states and the Northern Territory, LGAs cover only part of the S/T, while SDs cover the entire S/T. A cross-classification of LGAs within SDs would therefore not be feasible if S/T totals were required. In this case, use of the Main Structure or the SR Structure would be more appropriate.
- ASGC spatial unit names are shown in table stubs or column headings. These should conform with those in the ASGC or authorised ASGC subsets.
- Each file, document or publication containing statistics classified according to the ASGC specifies the applicable ASGC edition. This is necessary to ensure users can compare like areas across different collections.
- Care should be taken in publishing ASGC spatial unit codes. In publications containing combined national, S/T data, ASGC spatial unit codes are quoted in conjunction with spatial unit names or prefixed by S/T codes to allow unique identification throughout Australia.

CHAPTER **12** **MAINTENANCE OF THE ASGC**

CONTENTS

	<i>page</i>
Introduction	47
Spatial Unit and Code Changes	47

INTRODUCTION

The first edition of the ASGC had an effective date of 5 July 1984 and adopted the geographical areas already in use in the ABS for some time prior to that date. In 1988, the ASGC underwent a review and most of the findings were incorporated into the 1991 edition of the ASGC. A further review of the ASGC commenced in early 1996 and was completed in 1997. This review did not result in any changes to the ASGC spatial units or their delimitation criteria. However a decision was made to review the existing capital city SDs, and S Dists, to ensure they will meet statistical requirements for at least the next twenty years. Sections of State were also reviewed to determine additional classes for the Urban Centres. The outcomes of these reviews were implemented in the ASGC 2001 Edition.

Prior to 1993, the ASGC was updated on an as-needed basis which generally resulted in updates occurring once or twice a year. Since 1994, the ASGC has been updated annually (with the exception of 1997, in which no update occurred) with an effective date of 1 July. The nine editions of the ASGC manual between 1984 and 1990 were known as Edition 1 to Edition 9. By contrast, the five editions between 1991 and 1995 were known as Edition 2.1 to Edition 2.5. From 1996, the ASGC edition is known by the year it becomes effective, e.g. the 2005 Edition.

Earlier editions of the ASGC manual were kept up-to-date by the issue of replacement pages. Editions 1 to 9 formed one series of editions. Similarly, Edition 2.1 was the base edition for the second series of ASGC manuals, which included Editions 2.1 to 2.5. The 1996, 2001 and 2006 Editions were published as part of three-volume sets of Statistical Geography publications relating to those census years. The 1998, 1999, 2000, 2002, 2003, 2004, 2005, 2007, 2008 and 2009 Editions were each published as a single volume. The 2010 Edition is published as a single volume.

SPATIAL UNIT AND CODE
CHANGES

Essentially, the ASGC is updated in response to two types of changes:

- Externally controlled spatial unit changes. These changes relate to administrative or political areas which have been adopted as spatial units in the ASGC. The ABS has no control over changes to these types of spatial units. The most usual changes of this type are changes to LGAs made by state and territory governments. These changes can range from LGA boundary variations to the creation or amalgamation of whole LGAs and usually require consequential changes to related ASGC spatial units such as SLAs.
- All other changes. These cover changes to ABS-defined spatial units, such as SLAs created within LGAs or changes to SSD boundaries, or changes to the principles and criteria which govern the delimitation of these spatial units. On occasion, changes of this type are triggered by changes to administrative or political areas described above. More usually, changes of this type result from ad hoc or systematic reviews.

Changes in spatial units are often, though not always, accompanied by changes to the spatial unit codes. Therefore it is important when referencing spatial units in publications or tabulations, to quote the ASGC edition as well as the names and codes of these units. The main causes of spatial unit code changes between ASGC editions are:

- changes to spatial unit areas, especially where changes are significant
- spatial unit name changes, especially in the case of LGAs and SLAs
- consequential changes i.e. where one change forces another
- general code structure revisions.

*Coordination of ASGC
maintenance*

Maintenance of the ASGC and ASGC-related material and products is shared by the ABS central and state offices. It is coordinated by Geography Section which also has responsibility for the ASGC manual, as well as providing assistance to users.

CHAPTER **13** ASGC-RELATED MATERIAL AND PRODUCTS

CONTENTS

	<i>page</i>
Introduction	50
ASGC-Related Products and Services	50

INTRODUCTION

The ASGC manual is essentially a reference document. Consequently, additional and more specialised ASGC-related material and products are needed to assist application of the ASGC to statistical work. Many of these materials and products are available for sale to ABS clients, as well as for use by ABS personnel. The following is a listing of some of the more important types of related material and products.

ASGC-RELATED
PRODUCTS AND SERVICES*National Localities Index
(NLI) and
AddressCoder@ABS*

The *National Localities Index Australia* (cat. no. 1252.0.55.001) was a coding tool designed to assist users assign the ASGC Main Structure codes to street address information. The last release of the NLI was in 2007 and the NLI is no longer produced.

The AddressCoder@ABS was a web service that assigned a SLA or CD code to an address or a list of addresses. It was available to external users who registered with the National Data Network (NDN). This service is no longer available.

To replace the localities file of the NLI a Locality to SLA correspondence file was created for 2010. It is available on request by contacting ABS Geography at <geography@abs.gov.au> (see paragraph on Locality to SLA Correspondences).

*Maps and digital
boundaries*

Maps depicting past years ASGC boundaries are included in the various editions of this publication from 1996 onwards. Maps depicting the 1981 and 1986 Census Editions were included in the respective Census Publications. Maps of the ASGC Edition 2010 Main Structure are included in this publication.

Maps of CDs for the 2001 and 2006 Census of Population and Housing are available in PDF format on request for a fee. To obtain these maps please contact the ABS National Information and Referral Service (NIRS) on telephone number 1300 135 070 or alternatively you can contact them by emailing <client.services@abs.gov.au>.

Digital boundaries for 1981 (pre ASGC), 1986 and from 1991 onwards are available in MapInfo interchange format (.MID .MIF) on several CDROM products. The 2010 ASGC digital boundaries are also available in MapInfo interchange format and ESRI Shapefile format, these boundaries can be downloaded from the ABS web site free of charge from *Australian Standard Geographical Classification (ASGC) Digital Boundaries (Intercensal) Australia 2010* (cat. no. 1259.0.30.001).

Labels and Codes

Listings of ASGC labels and codes are available for all structures and all editions of the Australian Standard Geographical Classification. The latest listings are available electronically as ASCII comma delimited text files and can be downloaded from the ABS web site free of charge from *Australian Standard Geographical Classification (ASGC) - Electronic Structures 01 Jul 2010* (cat. no. 1216.0.15.001).

ASGC correspondences

The ABS has developed a large number of correspondences between editions of the ASGC and between the various structures. These are available electronically as ASCII comma delimited text files and some can be downloaded from the ABS web site free of charge. Correspondences available on the web site can be accessed from *Australian Standard Geographical Classification (ASGC) Correspondences, 01 Jul 2010* (cat. no. 1216.0.15.002) and *ABS Postal Area Concordances, Aug 2006* (cat. no. 2905.0.55.001). We also have a large number of other correspondence products available by request. To

*ASGC correspondences
continued*

obtain these correspondence products please contact ABS Geography at <geography@abs.gov.au>.

*Locality to Statistical
Local Area (SLA)
Correspondences*

The Locality to SLA Correspondence is a file to assist coding to the ASGC.

The correspondence will facilitate the coding of addresses to Statistical Local Area (SLA) or Local Government Area (LGA) on the basis of State, Locality and Postcode. It effectively replaces the localities file of the National Localities Index (NLI) which was discontinued after the ASGC 2007. It does not replace the NLI streets file. Where a locality is split between two or more SLAs, it is allocated to the SLA which contains the most Geocoded National Address File (GNAF) Address points.

Alias and alternative names for localities are treated as if they were legitimate localities in their own right. No indication is given whether the locality is a gazetted locality of an alias/alternative. Similarly, alternative locality postcode combinations are treated as a legitimate combination in their own right. No indication is given which of the postcodes is officially assigned by Australia Post. The file therefore cannot be used to validate postcodes or localities.

The Locality to SLA correspondence file is available on request from ABS Geography by emailing <geography@abs.gov.au>.

CHAPTER **14** THE OUTCOME FROM THE ASGC REVIEW

CONTENTS

	<i>page</i>
Introduction	53
The ASGS	53

INTRODUCTION

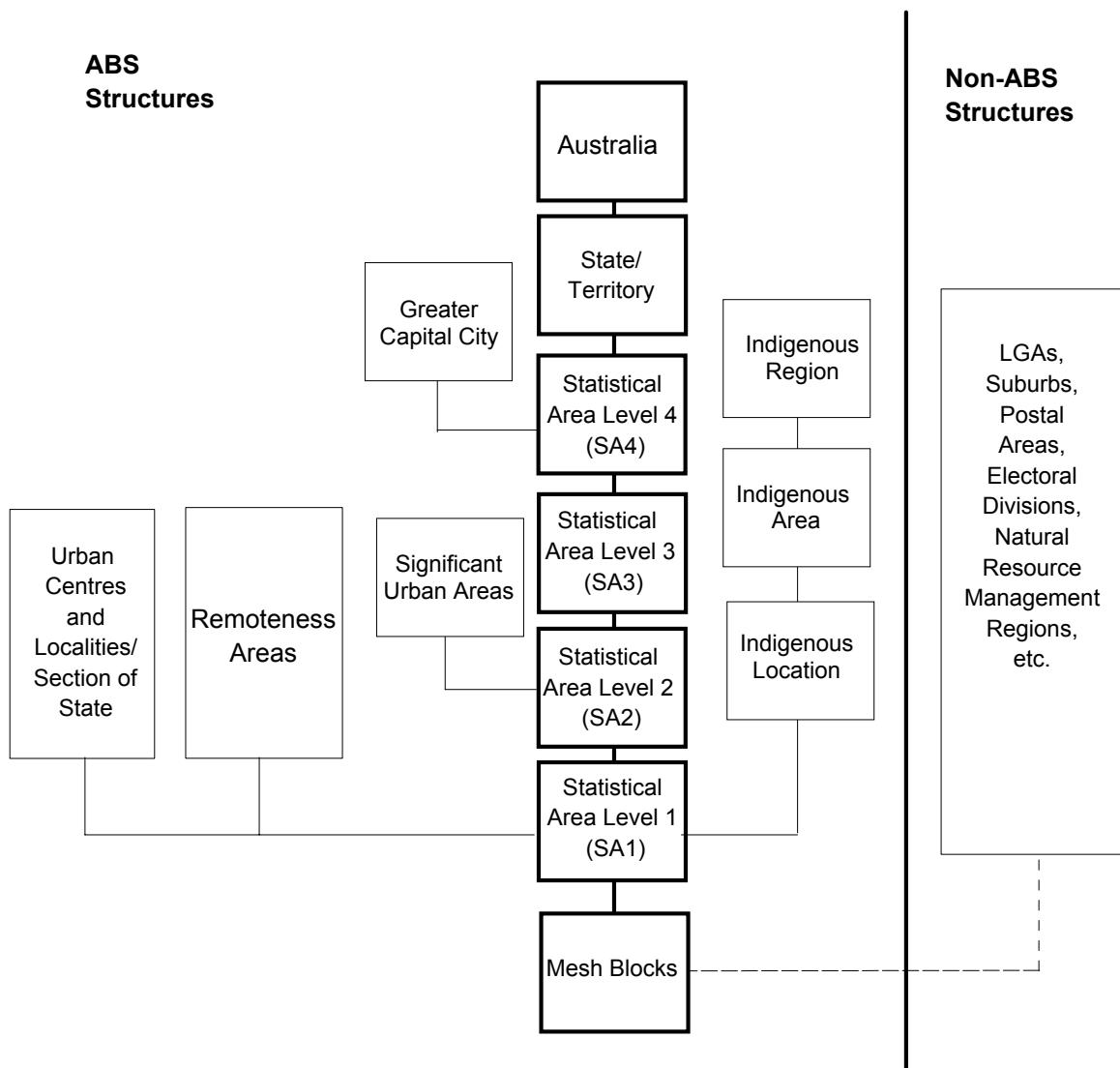
The ABS finalised the ASGC review with the release of the *Information Paper: Outcome from the Review of the Australian Standard Geographical Classification 2008* (cat. no. 1216.0.55.002) on the 25 July 2008. This paper explains that the current ASGC will be replaced in July 2011 with the new Australian Statistical Geography Standard (ASGS). The ASGS is broadly similar to the proposal in the earlier *Information Paper: Review of the Australian Standard Statistical Classification 2007* (cat. no. 1216.0.55.001) with a number of important changes, which are a result of stakeholder consultation.

A further paper calling for submissions on the design of the Statistical Areas 3 and 4 and the capital cities: *Information Paper: Australian Statistical Geography Standard: Design of the Statistical Areas Level 4, Capital Cities and Statistical Areas Level 3* (cat. no. 1216.0.55.003) was release in May 2010.

For more detail about the review please refer to these three papers.

THE ASGS

The diagram below summarises the structure of the ASGS.



THE ASGS *continued*

The ASGS manual with digital Statistical Areas 1 to 4 and Greater Capital City Statistical Area boundaries will be published in December 2010.

The ASGS will become the new basis for the publication of the complete range of ABS statistics. The ABS encourages its adoption outside the ABS to facilitate the cross comparison of spatial statistics. The ASGC will continue to be published in its present form until July 2010, with a final abbreviated version published in July 2011, excluding Census Collection Districts (CDs). The 2011 Census of Population and Housing will be released on the 2011 ASGS and the abbreviated ASGC.

Statistical Areas Level 1 (SA1) are the smallest area for which a wide range of Population Census data will be released. They will be comparable in size to the current Census Collection District (CD).

Statistical Areas Level 2 (SA2) are designed to reflect functional areas. They are the level for which the majority of the ABS sub-state intercensal data will be available. SA2s will have a minimum population of 3,000 and a maximum of 25,000 and an average population of approximately 10,000 people.

Statistical Areas Level 3 (SA3) are a medium sized unit with a more variable population from approximately 30,000 to 130,000. They represent a regional break of each state and territory.

Statistical Areas Level 4 (SA4) will be used for the release of Labour Force Statistics and will have a population of approximately 200,000. They represent the broadest break up within each state and territory.

Greater Capital City Statistical Areas define the socio-economic extent of each of the state and territory capital cities and consequently extend well beyond the urban edge of the city.

Significant Urban Areas, Urban Centres and Localities, Section of State and Remoteness structures require data from the 2011 Census to be defined. The ABS intends to generate UC/L boundaries on a similar basis to the past. The move to Mesh Blocks will create some differences as they allow a more precise definition of the urban-rural boundary.

The non-ABS structures will be developed up to and beyond the 2011 Census of Population and Housing.

Those who have any questions about the new Geography, should e-mail <geography@abs.gov.au>.

CHAPTER **15**

THE CLASSIFICATION STRUCTURES

CONTENTS

	<i>page</i>
Main Structure — Broad	56
Main Structure — Detailed	62
Statistical District Structure	87
Local Government Areas and Statistical Local Areas — Alphabetic	92
Statistical Region Structure — Broad	130
Statistical Region Structure — Detailed	132

MAIN STRUCTURE — BROAD

NEW SOUTH WALES, State/Territory, Statistical Divisions, Statistical Subdivisions

<i>S/T</i>	<i>SD</i>	<i>SSD</i>	<i>Name</i>	<i>S/T</i>	<i>SD</i>	<i>SSD</i>	<i>Name</i>
1			NEW SOUTH WALES	1 cont.			NEW SOUTH WALES
05			Sydney	30 cont.			Northern
	05		Inner Sydney		10		Northern Slopes (excl. Tamworth)
	10		Eastern Suburbs		15		Northern Tablelands
	15		St George-Sutherland		20		North Central Plain
	20		Canterbury-Bankstown	35			North Western
	25		Fairfield-Liverpool		01		Dubbo
	30		Outer South Western Sydney		05		Central Macquarie (excl. Dubbo)
	35		Inner Western Sydney		10		Macquarie-Barwon
	40		Central Western Sydney		15		Upper Darling
	45		Outer Western Sydney	40			Central West
	53		Blacktown		03		Bathurst
	55		Lower Northern Sydney		07		Central Tablelands (excl. Bathurst & Orange)
	60		Central Northern Sydney		15		Lachlan
	65		Northern Beaches		20		Orange
	70		Central Coast	45			South Eastern
10			Hunter		05		Queanbeyan
	05		Newcastle		10		Southern Tablelands (excl. Queanbeyan)
	10		Hunter SD Bal		15		Lower South Coast
15			Illawarra		20		Snowy
	05		Wollongong	50			Murrumbidgee
	07		Nowra-Bomaderry		05		Wagga Wagga
	10		Illawarra SD Bal		10		Central Murrumbidgee (excl. Wagga Wagga)
20			Richmond-Tweed		15		Lower Murrumbidgee
	05		Tweed Heads & Tweed Coast	55			Murray
	07		Lismore		05		Albury
	10		Richmond-Tweed SD Bal		10		Upper Murray (excl. Albury)
25			Mid-North Coast		15		Central Murray
	01		Coffs Harbour		20		Murray-Darling
	03		Port Macquarie	60			Far West
	05		Clarence (excl. Coffs Harbour)		10		Far West
	10		Hastings (excl. Port Macquarie)	85			Off-Shore Areas & Migratory
30			Northern		01		Off-Shore Areas & Migratory
	05		Tamworth				

VICTORIA, State/Territory, Statistical Divisions, Statistical Subdivisions

S/T	SD	SSD	Name	S/T	SD	SSD	Name
2			VICTORIA	2 cont.			VICTORIA
05			Melbourne	25			Wimmera
	05		Inner Melbourne		05		South Wimmera
	10		Western Melbourne		10		North Wimmera
	20		Melton-Wyndham	30			Mallee
	25		Moreland City		05		Mildura Rural City Part A
	30		Northern Middle Melbourne		10		West Mallee
	35		Hume City		15		East Mallee
	40		Northern Outer Melbourne	35			Loddon
	45		Boroondara City		05		Greater Bendigo City Part A
	50		Eastern Middle Melbourne		10		North Loddon
	55		Eastern Outer Melbourne		20		South Loddon
	60		Yarra Ranges Shire Part A	40			Goulburn
	65		Southern Melbourne		05		Greater Shepparton City Part A
	75		Greater Dandenong City		10		North Goulburn
	80		South Eastern Outer Melbourne		15		South Goulburn
	85		Frankston City		20		South West Goulburn
	90		Mornington Peninsula Shire	45			Ovens-Murray
10			Barwon		05		Wodonga
	05		Greater Geelong City Part A		10		West Ovens-Murray
	10		East Barwon		15		East Ovens-Murray
	15		West Barwon	50			East Gippsland
15			Western District		05		East Gippsland Shire
	01		Warrnambool City		15		Wellington Shire
	05		Hopkins	55			Gippsland
	10		Glenelg		05		Latrobe Valley
20			Central Highlands		10		West Gippsland
	05		Ballarat City		20		South Gippsland
	10		East Central Highlands	85			Off-Shore Areas & Migratory
	15		West Central Highlands		01		Off-Shore Areas & Migratory

QUEENSLAND, State/Territory. Statistical Divisions, Statistical Subdivisions

S/T	SD	SSD	Name	S/T	SD	SSD	Name
3			QUEENSLAND	3 cont.			QUEENSLAND
05			Brisbane	20			Darling Downs
	01		Inner Brisbane		01		Toowoomba
	03		Northwest Inner Brisbane		05		Darling Downs SD Bal
	07		Northwest Outer Brisbane	25			South West
	09		Southeast Inner Brisbane		05		South West
	11		Southeast Outer Brisbane	30			Fitzroy
	20		Caboolture		05		Rockhampton
	25		Ipswich City		10		Gladstone
	30		Logan City		15		Fitzroy SD Bal
	40		Pine Rivers	35			Central West
	45		Redcliffe		05		Central West
	50		Redland City	40			Mackay
07			Gold Coast		05		Mackay
	10		Gold Coast East		10		Mackay SD Bal
	15		Gold Coast West	45			Northern
	20		Gold Coast SD Bal		05		Townsville City Part A
09			Sunshine Coast		10		Townsville City Part B
	05		Sunshine Coast		15		Northern SD Bal
	10		Sunshine Coast SD Bal	50			Far North
12			West Moreton		05		Cairns
	05		Somerset		10		Far North SD Bal
	10		Lower West Moreton	55			North West
15			Wide Bay-Burnett		05		North West
	05		Bundaberg	85			Off-Shore Areas & Migratory
	07		Hervey Bay		01		Off-Shore Areas & Migratory
	10		Wide Bay-Burnett SD Bal				

SOUTH AUSTRALIA, State/Territory, Statistical Divisions, Statistical Subdivisions

S/T	SD	SSD	Name	S/T	SD	SSD	Name
4			SOUTH AUSTRALIA	4 cont.			SOUTH AUSTRALIA
05			Adelaide	20 cont.			Murray Lands
	05		Northern Adelaide		10		Murray Mallee
	10		Western Adelaide	25			South East
	15		Eastern Adelaide		05		Upper South East
	20		Southern Adelaide		10		Lower South East
10			Outer Adelaide	30			Eyre
	05		Barossa		05		Lincoln
	10		Kangaroo Island		10		West Coast
	15		Mt Lofty Ranges	35			Northern
	20		Fleurieu		05		Whyalla
15			Yorke and Lower North		15		Pirie
	05		Yorke		20		Flinders Ranges
	10		Lower North		25		Far North
20			Murray Lands	85			Off-Shore Areas & Migratory
	05		Riverland		01		Off-Shore Areas & Migratory

WESTERN AUSTRALIA, State/Territory, Statistical Divisions, Statistical Subdivisions

<i>S/T</i>	<i>SD</i>	<i>SSD</i>	<i>Name</i>	<i>S/T</i>	<i>SD</i>	<i>SSD</i>	<i>Name</i>
5			WESTERN AUSTRALIA	5 cont.			WESTERN AUSTRALIA
05			Perth	25 cont.			Midlands
	05		Central Metropolitan		10		Avon
	10		East Metropolitan		15		Campion
	15		North Metropolitan				
	20		South West Metropolitan	30			South Eastern
	25		South East Metropolitan		01		Kalgoorlie/Boulder City Part A
10			South West		05		Lefroy
	01		Mandurah		10		Johnston
	03		Bunbury	35			Central
	10		Preston		03		Geraldton
	15		Vasse		05		Gascoyne
	20		Blackwood		10		Carnegie
15			Lower Great Southern		15		Greenough River
	05		Pallinup	40			Pilbara
	10		King		05		De Grey
20			Upper Great Southern		10		Fortescue
	05		Hotham	45			Kimberley
	10		Lakes		05		Ord
25			Midlands		10		Fitzroy
	05		Moore	85			Off-Shore Areas & Migratory
					01		Off-Shore Areas & Migratory

TASMANIA, State/Territory, Statistical Divisions, Statistical Subdivisions

<i>S/T</i>	<i>SD</i>	<i>SSD</i>	<i>Name</i>	<i>S/T</i>	<i>SD</i>	<i>SSD</i>	<i>Name</i>
6			TASMANIA	6 cont.			TASMANIA
05			Greater Hobart	20			Mersey-Lyell
	05		Greater Hobart		05		Burnie-Devonport
10			Southern		10		North Western Rural
	05		Southern		15		Lyell
15			Northern	85			Off-Shore Areas & Migratory
	05		Greater Launceston		01		Off-Shore Areas & Migratory
	10		Central North				
	15		North Eastern				

NORTHERN TERRITORY, State/Territory, Statistical Divisions, Statistical Subdivisions

<i>S/T</i>	<i>SD</i>	<i>SSD</i>	<i>Name</i>	<i>S/T</i>	<i>SD</i>	<i>SSD</i>	<i>Name</i>
7			NORTHERN TERRITORY	7 cont.			NORTHERN TERRITORY
05			Darwin	10 cont.			Northern Territory - Bal
	05		Darwin City		25		East Arnhem
	10		Palmerston-East Arm		30		Lower Top End NT
	20		Litchfield		35		Barkly
10			Northern Territory - Bal		40		Central NT
	05		Finniss	85			Off-Shore Areas & Migratory
	10		Bathurst-Melville		01		Off-Shore Areas & Migratory
	15		Alligator				

.....

AUSTRALIAN CAPITAL TERRITORY, State/Territory, Statistical Divisions, Statistical Subdivisions

.....

<i>S/T</i>	<i>SD</i>	<i>SSD</i>	<i>Name</i>	<i>S/T</i>	<i>SD</i>	<i>SSD</i>	<i>Name</i>
8			AUSTRALIAN CAPITAL TERRITORY	8	<i>cont.</i>		AUSTRALIAN CAPITAL TERRITORY
	05		Canberra		05	<i>cont.</i>	Canberra
	05		North Canberra		35		South Canberra
	10		Belconnen		40		Gungahlin-Hall
	15		Woden Valley		10		Australian Capital Territory - Bal
	20		Weston Creek-Stromlo		05		Australian Capital Territory - Bal
	25		Tuggeranong				

.....

OTHER TERRITORIES, State/Territory, Statistical Divisions, Statistical Subdivisions

.....

<i>S/T</i>	<i>SD</i>	<i>SSD</i>	<i>Name</i>	<i>S/T</i>	<i>SD</i>	<i>SSD</i>	<i>Name</i>
9			OTHER TERRITORIES	9	<i>cont.</i>		OTHER TERRITORIES
	10		Other Territories		85		Off-Shore Areas & Migratory
	05		Other Territories		01		Off-Shore Areas & Migratory

.....

MAIN STRUCTURE — DETAILED

NEW SOUTH WALES, State/Territory, Statistical Divisions, Statistical Subdivisions, Statistical Local Areas

S/T	SD	SSD	SLA	Name	S/T	SD	SSD	SLA	Name
1				NEW SOUTH WALES	1				NEW SOUTH WALES
	05			Sydney		05			Sydney
	05			Inner Sydney		40			Central Western Sydney
		1100		Botany Bay (C)			0200		Auburn (C)
		4800		Leichhardt (A)			3950		Holroyd (C)
		5200		Marrickville (A)			6251		Parramatta (C) - Inner
		7201		Sydney (C) - Inner			6252		Parramatta (C) - North-East
		7204		Sydney (C) - East			6253		Parramatta (C) - North-West
		7205		Sydney (C) - South			6254		Parramatta (C) - South
		7206		Sydney (C) - West					
	10			Eastern Suburbs		45			Outer Western Sydney
		6550		Randwick (C)			0900		Blue Mountains (C)
		8050		Waverley (A)			3800		Hawkesbury (C)
		8500		Woollahra (A)			6351		Penrith (C) - East
							6354		Penrith (C) - West
	15			St George-Sutherland		53			Blacktown
		4150		Hurstville (C)			0751		Blacktown (C) - North
		4450		Kogarah (C)			0752		Blacktown (C) - South-East
		6650		Rockdale (C)			0753		Blacktown (C) - South-West
		7151		Sutherland Shire (A) - East					
		7152		Sutherland Shire (A) - West					
	20			Canterbury-Bankstown		55			Lower Northern Sydney
		0351		Bankstown (C) - North-East			4100		Hunters Hill (A)
		0353		Bankstown (C) - North-West			4700		Lane Cove (A)
		0355		Bankstown (C) - South			5350		Mosman (A)
		1550		Canterbury (C)			5950		North Sydney (A)
							6700		Ryde (C)
							8250		Willoughby (C)
	25			Fairfield-Liverpool		60			Central Northern Sydney
		2851		Fairfield (C) - East			0501		The Hills Shire (A) - Central
		2854		Fairfield (C) - West			0503		The Hills Shire (A) - North
		4901		Liverpool (C) - East			0505		The Hills Shire (A) - South
		4904		Liverpool (C) - West			4001		Hornsby (A) - North
							4004		Hornsby (A) - South
							4500		Ku-ring-gai (A)
	30			Outer South Western Sydney		65			Northern Beaches
		1450		Camden (A)			5150		Manly (A)
		1501		Campbelltown (C) - North			6370		Pittwater (A)
		1504		Campbelltown (C) - South			8000		Warringah (A)
		8400		Wollondilly (A)					
	35			Inner Western Sydney		70			Central Coast
		0150		Ashfield (A)			3101		Gosford (C) - East
		1300		Burwood (A)			3104		Gosford (C) - West
		1521		Canada Bay (A) - Concord			8551		Wyong (A) - North-East
		1524		Canada Bay (A) - Drummoyne			8554		Wyong (A) - South and West
		7100		Strathfield (A)					

NEW SOUTH WALES, State/Territory, Statistical Divisions, Statistical Subdivisions, Statistical Local Areas *continued*

S/T	SD	SSD	SLA	Name	S/T	SD	SSD	SLA	Name
1	cont.			NEW SOUTH WALES	1	cont.			NEW SOUTH WALES
10				Hunter	25				Mid-North Coast
	05			Newcastle		01			Coffs Harbour
		1720		Cessnock (C)			1801		Coffs Harbour (C) - Pt A
		4651		Lake Macquarie (C) - East		03			Port Macquarie
		4653		Lake Macquarie (C) - North			6381		Port Macquarie-Hastings (A) - Pt A
		4655		Lake Macquarie (C) - West		05			Clarence (excl. Coffs Harbour)
		5050		Maitland (C)			0600		Bellingen (A)
		5903		Newcastle (C) - Inner City			1736		Clarence Valley (A) - Coast
		5904		Newcastle (C) - Outer West			1737		Clarence Valley (A) - Grafton
		5905		Newcastle (C) - Throsby			1738		Clarence Valley (A) Bal
		6400		Port Stephens (A)			1804		Coffs Harbour (C) - Pt B
	10			Hunter SD Bal			5700		Nambucca (A)
		2700		Dungog (A)		10			Hastings (excl. Port Macquarie)
		3050		Gloucester (A)			3350		Greater Taree (C)
		3400		Great Lakes (A)			4350		Kempsey (A)
		5650		Muswellbrook (A)			6385		Port Macquarie-Hastings (A) - Pt B
		7000		Singleton (A)			8859		Lord Howe Island
		7620		Upper Hunter Shire (A)					
15				Illawarra	30				Northern
	05			Wollongong		05			Tamworth
		4400		Kiama (A)			7311		Tamworth Regional (A) - Pt A
		6900		Shellharbour (C)		10			Northern Slopes (excl. Tamworth)
		8451		Wollongong (C) - Inner			3550		Gunnedah (A)
		8454		Wollongong (C) Bal			3660		Gwydir (A)
	07			Nowra-Bomaderry			4201		Inverell (A) - Pt A
		6951		Shoalhaven (C) - Pt A			4920		Liverpool Plains (A)
	10			Illawarra SD Bal			7314		Tamworth Regional (A) - Pt B
		6952		Shoalhaven (C) - Pt B		15			Northern Tablelands
		8350		Wingecarribee (A)			0111		Armidale Dumaresq (A) - City
							0112		Armidale Dumaresq (A) Bal
20				Richmond-Tweed			3010		Glen Innes Severn (A)
	05			Tweed Heads & Tweed Coast			3650		Guyra (A)
		7554		Tweed (A) - Tweed-Heads			4202		Inverell (A) - Pt B
		7556		Tweed (A) - Tweed Coast			7400		Tenterfield (A)
	07			Lismore			7650		Uralla (A)
		4851		Lismore (C) - Pt A			7850		Walcha (A)
	10			Richmond-Tweed SD Bal		20			North Central Plain
		0250		Ballina (A)			5300		Moree Plains (A)
		1350		Byron (A)			5750		Narrabri (A)
		4550		Kyogle (A)					
		4854		Lismore (C) - Pt B		35			North Western
		6611		Richmond Valley (A) - Casino		01			Dubbo
		6612		Richmond Valley (A) Bal			2601		Dubbo (C) - Pt A
		7558		Tweed (A) - Pt B					

NEW SOUTH WALES, State/Territory, Statistical Divisions, Statistical Subdivisions, Statistical Local Areas *continued*

S/T	SD	SSD	SLA	Name	S/T	SD	SSD	SLA	Name
1	cont.			NEW SOUTH WALES	1	cont.			NEW SOUTH WALES
35	cont.			North Western	45	cont.			South Eastern
05				Central Macquarie (excl. Dubbo)	10				Southern Tablelands (excl. Queanbeyan)
		2604		Dubbo (C) - Pt B			1050		Boorowa (A)
		2950		Gilgandra (A)			3311		Goulburn Mulwaree (A) - Goulburn
		5271		Mid-Western Regional (A) - Pt A			3314		Goulburn Mulwaree (A) Bal
		5850		Narromine (A)			3700		Harden (A)
		8020		Warrumbungle Shire (A)			6184		Palerang (A) - Pt B
		8150		Wellington (A)			7640		Upper Lachlan Shire (A)
10				Macquarie-Barwon			8710		Yass Valley (A)
		0950		Bogan (A)			8750		Young (A)
		2150		Coonamble (A)	15				Lower South Coast
		7900		Walgett (A)			0550		Bega Valley (A)
		7950		Warren (A)			2750		Eurobodalla (A)
15				Upper Darling	20				Snowy
		1150		Bourke (A)			1000		Bombala (A)
		1200		Brewarrina (A)			2050		Cooma-Monaro (A)
		1750		Cobar (A)			7050		Snowy River (A)
40				Central West	50				Murrumbidgee
03				Bathurst	05				Wagga Wagga
		0471		Bathurst Regional (A) - Pt A			7751		Wagga Wagga (C) - Pt A
07				Central Tablelands (excl. Bathurst & Orange)	10				Central Murrumbidgee (excl. Wagga Wagga)
		0473		Bathurst Regional (A) - Pt B			2000		Coolamon (A)
		0850		Blayney (A)			2200		Cootamundra (A)
		1400		Cabonne (A)			3500		Gundagai (A)
		4870		Lithgow (C)			4300		Junee (A)
		5274		Mid-Western Regional (A) - Pt B			4950		Lockhart (A)
		6100		Oberon (A)			5800		Narrandera (A)
15				Lachlan			7350		Temora (A)
		0800		Bland (A)			7500		Tumut Shire (A)
		2350		Cowra (A)			7754		Wagga Wagga (C) - Pt B
		2900		Forbes (A)	15				Lower Murrumbidgee
		4600		Lachlan (A)			1600		Carrathool (A)
		6200		Parkes (A)			3450		Griffith (C)
		8100		Weddin (A)			3850		Hay (A)
20				Orange			4750		Leeton (A)
		6150		Orange (C)			5550		Murrumbidgee (A)
45				South Eastern	55				Murray
05				Queanbeyan	05				Albury
		6181		Palerang (A) - Pt A			0050		Albury (C)
		6470		Queanbeyan (C)			3371		Greater Hume Shire (A) - Pt A

NEW SOUTH WALES, State/Territory, Statistical Divisions, Statistical Subdivisions, Statistical Local Areas *continued*

S/T	SD	SSD	SLA	Name	S/T	SD	SSD	SLA	Name
1				NEW SOUTH WALES	1				NEW SOUTH WALES
55				Murray	55				Murray
10				Upper Murray (excl. Albury)	20				Murray-Darling
	2300			Corowa Shire (A)		0300			Balranald (A)
	3374			Greater Hume Shire (A) - Pt B		8200			Wentworth (A)
	7450			Tumbarumba (A)					
	7700			Urana (A)	60				Far West
15				Central Murray	10				Far West
	0650			Berrigan (A)		1250			Broken Hill (C)
	1860			Conargo (A)		1700			Central Darling (A)
	2500			Deniliquin (A)		8809			Unincorp. Far West
	4250			Jerilderie (A)	85				Off-Shore Areas & Migratory
	5500			Murray (A)	01				Off-Shore Areas & Migratory
	7800			Wakool (A)		9779			Off-Shore Areas & Migratory

VICTORIA, State/Territory, Statistical Divisions, Statistical Subdivisions, Statistical Local Areas

S/T	SD	SSD	SLA	Name	S/T	SD	SSD	SLA	Name
2				VICTORIA	2 cont.				VICTORIA
05				Melbourne	05 cont.				Melbourne
05				Inner Melbourne	45 cont.				Boroondara City
		4601		Melbourne (C) - Inner			1112		Boroondara (C) - Camberwell S.
		4605		Melbourne (C) - S'bank-D'lards			1113		Boroondara (C) - Hawthorn
		4608		Melbourne (C) - Remainder			1114		Boroondara (C) - Kew
		5901		Port Phillip (C) - St Kilda	50				Eastern Middle Melbourne
		5902		Port Phillip (C) - West			4211		Manningham (C) - East
		6351		Stonnington (C) - Prahran			4214		Manningham (C) - West
		7351		Yarra (C) - North			4971		Monash (C) - South-West
		7352		Yarra (C) - Richmond			4974		Monash (C) - Waverley East
10				Western Melbourne			4975		Monash (C) - Waverley West
		1181		Brimbank (C) - Keilor			6981		Whitehorse (C) - Box Hill
		1182		Brimbank (C) - Sunshine			6984		Whitehorse (C) - Nunawading E.
		3111		Hobsons Bay (C) - Altona			6985		Whitehorse (C) - Nunawading W.
		3112		Hobsons Bay (C) - Williamstown	55				Eastern Outer Melbourne
		4330		Maribymong (C)			3672		Knox (C) - North-East
		5063		Moonee Valley (C) - Essendon			3673		Knox (C) - North-West
		5065		Moonee Valley (C) - West			3674		Knox (C) - South
20				Melton-Wyndham			4411		Maroondah (C) - Croydon
		4651		Melton (S) - East			4412		Maroondah (C) - Ringwood
		4654		Melton (S) Bal	60				Yarra Ranges Shire Part A
		7261		Wyndham (C) - North			7451		Yarra Ranges (S) - Central
		7264		Wyndham (C) - South			7452		Yarra Ranges (S) - Dandenongs
		7267		Wyndham (C) - West			7453		Yarra Ranges (S) - Lilydale
25				Moreland City			7454		Yarra Ranges (S) - North
		5251		Moreland (C) - Brunswick			7456		Yarra Ranges (S) - Seville
		5252		Moreland (C) - Coburg	65				Southern Melbourne
		5253		Moreland (C) - North			0911		Bayside (C) - Brighton
30				Northern Middle Melbourne			0912		Bayside (C) - South
		0661		Banyule (C) - Heidelberg			2311		Glen Eira (C) - Caulfield
		0662		Banyule (C) - North			2314		Glen Eira (C) - South
		1891		Darebin (C) - Northcote			3431		Kingston (C) - North
		1892		Darebin (C) - Preston			3434		Kingston (C) - South
35				Hume City			6352		Stonnington (C) - Malvern
		3271		Hume (C) - Broadmeadows	75				Greater Dandenong City
		3274		Hume (C) - Craigieburn			2671		Gr. Dandenong (C) - Dandenong
		3275		Hume (C) - Sunbury			2674		Gr. Dandenong (C) Bal
40				Northern Outer Melbourne	80				South Eastern Outer Melbourne
		5713		Nillumbik (S) - South			1452		Cardinia (S) - North
		5715		Nillumbik (S) - South-West			1453		Cardinia (S) - Pakenham
		5718		Nillumbik (S) Bal			1454		Cardinia (S) - South
		7071		Whittlesea (C) - North			1612		Casey (C) - Berwick
		7075		Whittlesea (C) - South-East			1613		Casey (C) - Cranbourne
		7076		Whittlesea (C) - South-West			1616		Casey (C) - Hallam
45				Boroondara City			1618		Casey (C) - South
		1111		Boroondara (C) - Camberwell N.					

VICTORIA, State/Territory, Statistical Divisions, Statistical Subdivisions, Statistical Local Areas
continued

S/T	SD	SSD	SLA	Name	S/T	SD	SSD	SLA	Name
2	cont.			VICTORIA	2	cont.			VICTORIA
05	cont.			Melbourne	15	cont.			Western District
85				Frankston City	10	cont.			Glenelg
		2171		Frankston (C) - East			6264		S. Grampians (S) - Wannon
		2174		Frankston (C) - West			6265		S. Grampians (S) Bal
90				Mornington Peninsula Shire	20				Central Highlands
		5341		Mornington P'sula (S) - East	05				Ballarat City
		5344		Mornington P'sula (S) - South			0571		Ballarat (C) - Central
		5345		Mornington P'sula (S) - West			0572		Ballarat (C) - Inner North
10				Barwon			0573		Ballarat (C) - North
05				Greater Geelong City Part A			0574		Ballarat (C) - South
		2751		Bellarine - Inner	10				East Central Highlands
		2752		Corio - Inner			2911		Hepburn (S) - East
		2753		Geelong			2912		Hepburn (S) - West
		2754		Geelong West			5151		Moorabool (S) - Bacchus Marsh
		2755		Newtown			5154		Moorabool (S) - Ballan
		2756		South Barwon - Inner			5155		Moorabool (S) - West
10				East Barwon	15				West Central Highlands
		2757		Greater Geelong (C) - Pt B			0260		Ararat (RC)
		6080		Queenscliffe (B)			5991		Pyrenees (S) - North
		6493		Surf Coast (S) - East			5994		Pyrenees (S) - South
		6495		Surf Coast (S) - West	25				Wimmera
15				West Barwon	05				South Wimmera
		1751		Colac-Otway (S) - Colac			3191		Horsham (RC) - Central
		1754		Colac-Otway (S) - North			3194		Horsham (RC) Bal
		1755		Colac-Otway (S) - South			5811		N. Grampians (S) - St Arnaud
		2491		Golden Plains (S) - North-West			5814		N. Grampians (S) - Stawell
		2492		Golden Plains (S) - South-East			6890		West Wimmera (S)
		2758		Greater Geelong (C) - Pt C	10				North Wimmera
15				Western District			2980		Hindmarsh (S)
01				Warrnambool City			7631		Yarriambiack (S) - North
		6730		Warrnambool (C)			7632		Yarriambiack (S) - South
05				Hopkins	30				Mallee
		1831		Corangamite (S) - North	05				Mildura Rural City Part A
		1832		Corangamite (S) - South			4781		Mildura (RC) - Pt A
		5491		Moyne (S) - North-East	10				West Mallee
		5493		Moyne (S) - North-West			1271		Buloke (S) - North
		5496		Moyne (S) - South			1272		Buloke (S) - South
		8469		Lady Julia Percy Island			4782		Mildura (RC) - Pt B
10				Glenelg	15				East Mallee
		2411		Glenelg (S) - Heywood			2250		Gannawarra (S)
		2412		Glenelg (S) - North			6611		Swan Hill (RC) - Central
		2413		Glenelg (S) - Portland			6614		Swan Hill (RC) - Robinvale
		6261		S. Grampians (S) - Hamilton			6616		Swan Hill (RC) Bal

VICTORIA, State/Territory, Statistical Divisions, Statistical Subdivisions, Statistical Local Areas
continued

S/T	SD	SSD	SLA	Name	S/T	SD	SSD	SLA	Name
2	cont.			VICTORIA	2	cont.			VICTORIA
35				Loddon	40	cont.			Goulburn
05				Greater Bendigo City Part A	20	cont.			South West Goulburn
			2621	Gr. Bendigo (C) - Central				8149	Lake Mountain Alpine Resort
			2622	Gr. Bendigo (C) - Eaglehawk	45				Ovens-Murray
			2623	Gr. Bendigo (C) - Inner East	05				Wodonga
			2624	Gr. Bendigo (C) - Inner North				3351	Indigo (S) - Pt A
			2625	Gr. Bendigo (C) - Inner West				6671	Towong (S) - Pt A
			2626	Gr. Bendigo (C) - S'saye				7170	Wodonga (RC)
10				North Loddon	10				West Ovens-Murray
			1671	C. Goldfields (S) - M'borough				3352	Indigo (S) - Pt B
			1674	C. Goldfields (S) Bal				6701	Wangaratta (RC) - Central
			2628	Gr. Bendigo (C) - Pt B				6704	Wangaratta (RC) - North
			3943	Loddon (S) - North				6705	Wangaratta (RC) - South
			3945	Loddon (S) - South	15				East Ovens-Murray
			5431	Mount Alexander (S) - C'maine				0111	Alpine (S) - East
			5434	Mount Alexander (S) Bal				0112	Alpine (S) - West
20				South Loddon				6672	Towong (S) - Pt B
			4131	Macedon Ranges (S) - Kyneton				8109	Falls Creek Alpine Resort
			4134	Macedon Ranges (S) - Romsey				8309	Mount Hotham Alpine Resort
			4135	Macedon Ranges (S) Bal	50				East Gippsland
40				Goulburn	05				East Gippsland Shire
05				Greater Shepparton City Part A				2111	E. Gippsland (S) - Bairnsdale
			2831	Gr. Shepparton (C) - Pt A				2113	E. Gippsland (S) - Orbst
10				North Goulburn				2115	E. Gippsland (S) - South-West
			1371	Campaspe (S) - Echuca				2117	E. Gippsland (S) Bal
			1374	Campaspe (S) - Kyabram	15				Wellington Shire
			1375	Campaspe (S) - Rochester				6811	Wellington (S) - Alberton
			1376	Campaspe (S) - South				6812	Wellington (S) - Avon
			2834	Gr. Shepparton (C) - Pt B East				6813	Wellington (S) - Maffra
			2835	Gr. Shepparton (C) - Pt B West				6814	Wellington (S) - Rosedale
			4901	Moirra (S) - East				6815	Wellington (S) - Sale
			4904	Moirra (S) - West	55				Gippsland
15				South Goulburn	05				Latrobe Valley
			1011	Benalla (RC) - Benalla				0831	Baw Baw (S) - Pt A
			1014	Benalla (RC) Bal				3811	Latrobe (C) - Moe
			4250	Mansfield (S)				3814	Latrobe (C) - Morwell
			6430	Strathbogie (S)				3815	Latrobe (C) - Traralgon
			8249	Mount Buller Alpine Resort				3818	Latrobe (C) Bal
			8349	Mount Stirling Alpine Resort	10				West Gippsland
20				South West Goulburn				0834	Baw Baw (S) - Pt B East
			4851	Mitchell (S) - North				0835	Baw Baw (S) - Pt B West
			4854	Mitchell (S) - South				7458	Yarra Ranges (S) - Pt B
			5621	Murrindindi (S) - East				8209	Mount Baw Baw Alpine Resort
			5622	Murrindindi (S) - West					

VICTORIA, State/Territory, Statistical Divisions, Statistical Subdivisions, Statistical Local Areas
continued

S/T	SD	SSD	SLA	Name	S/T	SD	SSD	SLA	Name
2				VICTORIA	2				VICTORIA
55				Gippsland	55				Gippsland
20				South Gippsland	20				South Gippsland
	0741			Bass Coast (S) - Phillip Is.		8529			French Island
	0744			Bass Coast (S) Bal		8649			Bass Strait Islands
	6171			South Gippsland (S) - Central	85				Off-Shore Areas & Migratory
	6174			South Gippsland (S) - East	01				Off-Shore Areas & Migratory
	6175			South Gippsland (S) - West	9779				Off-Shore Areas & Migratory

QUEENSLAND, State/Territory, Statistical Divisions, Statistical Subdivisions, Statistical Local Areas

S/T	SD	SSD	SLA	Name	S/T	SD	SSD	SLA	Name
3				QUEENSLAND	3 cont.				QUEENSLAND
	05			Brisbane		05 cont.			Brisbane
	01			Inner Brisbane		07			Northwest Outer Brisbane
		1067		Bowen Hills		1018			Anstead
		1143		City - Inner		1034			Aspley
		1146		City - Remainder		1037			Bald Hills
		1187		Dutton Park		1045			Banyo
		1227		Fortitude Valley		1053			Bellbowrie
		1274		Herston		1064			Boondall
		1277		Highgate Hill		1072			Bracken Ridge
		1304		Kangaroo Point		1075			Bridgeman Downs
		1315		Kelvin Grove		1078			Brighton
		1378		Milton		1084			Brookfield (incl. Brisbane Forest Park)
		1421		New Farm		1121			Carseldine
		1427		Newstead		1127			Chapel Hill
		1454		Paddington		1135			Chermside
		1481		Red Hill		1138			Chermside West
		1525		South Brisbane		1167			Darra-Sumner
		1528		Spring Hill		1173			Deagon
		1607		West End		1176			Doolandella-Forest Lake
		1631		Woolloongabba		1184			Durack
	03			Northwest Inner Brisbane		1203			Ellen Grove
		1004		Albion		1211			Everton Park
		1007		Alderley		1217			Ferny Grove
		1026		Ascot		1222			Fig Tree Pocket
		1031		Ashgrove		1236			Geebung
		1048		Bardon		1288			Inala
		1132		Chelmer		1296			Jamboree Heights
		1151		Clayfield		1301			Jindalee
		1162		Corinda		1306			Karana Downs-Lake Manchester
		1206		Enoggera		1318			Kenmore
		1241		Graceville		1323			Kenmore Hills
		1244		Grange		1326			Keperra
		1255		Hamilton		1353			McDowall
		1271		Hendra		1375			Middle Park
		1293		Indooroopilly		1383			Mitchelton
		1312		Kedron		1386			Moggill
		1345		Lutwyche		1408			Mount Ommaney
		1424		Newmarket		1435			Northgate
		1446		Nundah		1442			Nudgee
		1506		St Lucia		1451			Oxley
		1522		Sherwood		1465			Pinjarra Hills
		1533		Stafford		1467			Pinkenba-Eagle Farm
		1536		Stafford Heights		1473			Pullenvale
		1558		Taringa		1484			Richlands
		1574		Toowong		1487			Riverhills
		1618		Wilston		1514			Sandgate
		1623		Windsor		1517			Seventeen Mile Rocks
		1634		Wooloowin		1556			Taigum-Fitzgibbon

QUEENSLAND, State/Territory, Statistical Divisions, Statistical Subdivisions, Statistical Local Areas
continued

S/T	SD	SSD	SLA	Name	S/T	SD	SSD	SLA	Name
3	cont.			QUEENSLAND	3	cont.			QUEENSLAND
05	cont.			Brisbane	05	cont.			Brisbane
07	cont.			Northwest Outer Brisbane	11	cont.			Southeast Outer Brisbane
		1567		The Gap			1337		Lota
		1585		Upper Kedron			1356		MacGregor
		1593		Virginia			1364		Manly
		1596		Wacol			1367		Manly West
		1604		Wavell Heights			1372		Mansfield
		1612		Westlake			1394		Moreton Island
		1653		Zillmere			1402		Mount Gravatt
09				Southeast Inner Brisbane			1405		Mount Gravatt East
		1015		Annerley			1413		Murarrie
		1042		Balmoral			1416		Nathan
		1086		Bulimba			1456		Pallara-Heathwood-Larapinta
		1097		Camp Hill			1463		Parkinson-Drewvale
		1102		Cannon Hill			1492		Robertson
		1108		Carindale			1495		Rochedale
		1113		Carina			1498		Rocklea
		1116		Carina Heights			1503		Runcorn
		1157		Coorparoo			1511		Salisbury
		1195		East Brisbane			1541		Stretton-Karawatha
		1214		Fairfield			1547		Sunnybank
		1247		Greenslopes			1552		Sunnybank Hills
		1258		Hawthorne			1571		Tingalpa
		1282		Holland Park			1588		Upper Mount Gravatt
		1285		Holland Park West			1601		Wakerley
		1391		Moorooka			1615		Willawong
		1397		Morningside			1626		Wishart
		1432		Norman Park			1637		Wynnum
		1563		Tarragindi			1642		Wynnum West
		1645		Yeerongpilly	20				Caboolture
		1648		Yeronga			5019		Bribie Island
11				Southeast Outer Brisbane			5021		Burpengary-Narangba
		1001		Acacia Ridge			5023		Caboolture Central
		1012		Algester			5025		Caboolture East
		1023		Archerfield			5027		Caboolture Hinterland
		1057		Belmont-Mackenzie			5028		Caboolture Midwest
		1091		Burbank			5039		Deception Bay
		1094		Calamvale			5056		Morayfield
		1123		Chandler-Capalaba West	25				Ipswich City
		1154		Coopers Plains			3962		Ipswich (C) - Central
		1198		Eight Mile Plains			3965		Ipswich (C) - East
		1251		Gumdale-Ransome			3966		Ipswich (C) - North
		1265		Hemmant-Lytton			3971		Ipswich (C) - South-West
		1331		Kuraby			3976		Ipswich (C) - West

QUEENSLAND, State/Territory, Statistical Divisions, Statistical Subdivisions, Statistical Local Areas
continued

<i>S/T SD SSD SLA</i>	<i>Name</i>	<i>S/T SD SSD SLA</i>	<i>Name</i>
<i>3 cont.</i>	QUEENSLAND	<i>3 cont.</i>	QUEENSLAND
<i>05 cont.</i>	Brisbane	<i>05 cont.</i>	Brisbane
30	<i>Logan City</i>	45	<i>Redcliffe</i>
4595	Beenleigh	5035	Clontarf
4597	Bethania-Waterford	5053	Margate-Woody Point
4601	Browns Plains	5063	Redcliffe-Scarborough
4603	Carbrook-Cornubia	5065	Rothwell-Kippa-Ring
4605	Daisy Hill-Priestdale	50	<i>Redland City</i>
4606	Eagleby	6251	Alexandra Hills
4607	Edens Landing-Holmview	6254	Birkdale
4608	Greenbank-Boronia Heights	6257	Capalaba
4611	Jimboomba-Logan Village	6262	Cleveland
4612	Kingston	6264	Ormiston
4615	Loganholme	6265	Redland Bay
4618	Loganlea	6267	Sheldon-Mt Cotton
4623	Marsden	6268	Thorneside
4626	Mt Warren Park	6271	Thornlands
4627	Park Ridge-Logan Reserve	6273	Victoria Point
4631	Rochedale South	6276	Wellington Point
4634	Shailer Park	6283	Redland (C) Bal
4637	Slacks Creek	<i>07</i>	Gold Coast
4642	Springwood	10	<i>Gold Coast East</i>
4645	Tanah Merah	3508	Biggera Waters-Labrador
4651	Underwood	3511	Bilinga-Tugun
4654	Waterford West	3514	Broadbeach-Mermaid Beach
4655	Wolfdene-Bahrs Scrub	3515	Broadbeach Waters
4656	Woodridge	3517	Bundall
40	<i>Pine Rivers</i>	3521	Burleigh Heads
5013	Albany Creek	3523	Burleigh Waters
5016	Bray Park	3527	Coolangatta
5033	Central Pine West	3533	Currumbin
5037	Dakabin-Kallangur-M. Downs	3555	Main Beach-South Stradbroke
5043	Griffin-Mango Hill	3562	Mermaid Wtrs-Clear Is. Wtrs
5047	Hills District	3563	Miami
5051	Lawnton	3573	Palm Beach
5058	Petrie	3576	Paradise Point-Runaway Bay
5067	Strathpine-Brendale	3585	Southport
5068	Moreton Bay (R) Bal	3587	Surfers Paradise

QUEENSLAND, State/Territory, Statistical Divisions, Statistical Subdivisions, Statistical Local Areas
continued

<i>S/T SD SSD SLA</i>	<i>Name</i>	<i>S/T SD SSD SLA</i>	<i>Name</i>
<i>3 cont.</i>	QUEENSLAND	<i>3 cont.</i>	QUEENSLAND
<i>07 cont.</i>	Gold Coast	<i>09 cont.</i>	Sunshine Coast
15	Gold Coast West	10 cont.	Sunshine Coast SD Bal
3502	Ashmore-Benowa	6733	Maroochy Hinterland
3525	Carrara-Merrimac	6753	Noosa Hinterland
3531	Coomabah	12	West Moreton
3534	Currumbin Valley-Tallebudgera	05	Somerset
3535	Currumbin Waters	6582	Somerset (R) - Esk
3537	Elanora	6584	Somerset (R) - Kilcoy
3543	Helensvale	10	Lower West Moreton
3547	Hope Island	4582	Lockyer Valley (R) - Gatton
3552	Jacobs Well-Alberton	4584	Lockyer Valley (R) - Laidley
3556	Kingsholme-Upper Coomera	6512	Scenic Rim (R) - Beaudesert
3564	Molendinar	6514	Scenic Rim (R) - Boonah
3566	Mudgeeraba-Reedy Creek	6516	Scenic Rim (R) - Tamborine-Canungra
3567	Nerang	15	Wide Bay-Burnett
3568	Oxenford-Maudsland	05	Bundaberg
3572	Pacific Pines-Gaven	1822	Bundaberg (R) - Bundaberg
3574	Ormeau-Yatala	1824	Bundaberg (R) - Burnett Pt A
3578	Parkwood-Arundel	07	Hervey Bay
3581	Pimpama-Coomera	3222	Fraser Coast (R) - Hervey Bay Pt A
3582	Robina	10	Wide Bay-Burnett SD Bal
3592	Varsity Lakes	1825	Bundaberg (R) - Burnett Pt B
3593	Worongary-Tallai	1827	Bundaberg (R) - Isis
20	Gold Coast SD Bal	1828	Bundaberg (R) - Kolan
3538	Guanaba-Springbrook	2330	Cherbourg (S)
<i>09</i>	Sunshine Coast	3223	Fraser Coast (R) - Hervey Bay Pt B
05	Sunshine Coast	3225	Fraser Coast (R) - Maryborough
6713	Buderim	3227	Fraser Coast (R) - Woocoo-Tiaro
6718	Caloundra North	3622	Gympie (R) - Cooloola
6721	Caloundra South	3624	Gympie (R) - Gympie
6723	Coolum-Mudjimba	3626	Gympie (R) - Killivan
6728	Kawana	5761	North Burnett (R) - Biggenden
6738	Maroochydhore	5762	North Burnett (R) - Eidsvold
6744	Mooloolaba	5763	North Burnett (R) - Gayndah
6748	Nambour	5764	North Burnett (R) - Monto
6755	Noosa-Noosaville	5765	North Burnett (R) - Mundubbera
6761	Paynter-Petrie Creek	5766	North Burnett (R) - Perry
6763	Sunshine-Peregian	6632	South Burnett (R) - Kingaroy
6772	Tewantin	6634	South Burnett (R) - Murgon
10	Sunshine Coast SD Bal	6636	South Burnett (R) - Nanango
6716	Caloundra Hinterland	6638	South Burnett (R) - Wondai
6725	Glass House Country		

QUEENSLAND, State/Territory, Statistical Divisions, Statistical Subdivisions, Statistical Local Areas
continued

<i>S/T SD SSD SLA</i>	<i>Name</i>	<i>S/T SD SSD SLA</i>	<i>Name</i>
<i>3 cont.</i>	QUEENSLAND	<i>3 cont.</i>	QUEENSLAND
20	Darling Downs	30	Fitzroy
01	Toowoomba	05	Rockhampton
6912	Cambooya	6362	Rockhampton (R) - Fitzroy Pt A
6921	Gowrie	6365	Rockhampton (R) - Livingstone Pt A
6926	Highfields	6368	Rockhampton (R) - Rockhampton
6937	Toowoomba Central	10	Gladstone
6941	Toowoomba North-East	3362	Gladstone (R) - Calliope Pt A
6943	Toowoomba North-West	3366	Gladstone (R) - Gladstone
6945	Toowoomba South-East	15	Fitzroy SD Bal
6946	Toowoomba West	0370	Banana (S)
6947	Westbrook	2272	Central Highlands (R) - Bauhinia
05	Darling Downs SD Bal	2274	Central Highlands (R) - Duaringa
3612	Goondiwindi (R) - Goondiwindi	2276	Central Highlands (R) - Emerald
3614	Goondiwindi (R) - Inglewood	2278	Central Highlands (R) - Peak Downs
3616	Goondiwindi (R) - Waggamba	3364	Gladstone (R) - Calliope Pt B
6662	Southern Downs (R) - Allora	3368	Gladstone (R) - Miriam Vale
6665	Southern Downs (R) - Killarney	6363	Rockhampton (R) - Fitzroy Pt B
6666	Southern Downs (R) - Stanthorpe	6366	Rockhampton (R) - Livingstone Pt B
6667	Southern Downs (R) - Warwick	6367	Rockhampton (R) - Mount Morgan
6668	Southern Downs (R) - West	7550	Woorabinda (S)
6914	Clifton		
6916	Crow's Nest	35	Central West
6923	Greenmount	05	Central West
6928	Jondaryan	0412	Barcaldine (R) - Aramac
6931	Millmerran	0416	Barcaldine (R) - Barcaldine
6933	Pittsworth	0418	Barcaldine (R) - Jericho
6935	Rosalie	0450	Barcoo (S)
7312	Western Downs (R) - Chinchilla	0762	Blackall Tambo (R) - Blackall
7313	Western Downs (R) - Dalby	0765	Blackall Tambo (R) - Tambo
7315	Western Downs (R) - Murilla-Wandoan	0900	Boulia (S)
7316	Western Downs (R) - Tara	2750	Diamantina (S)
7318	Western Downs (R) - Wambo	4712	Longreach (R) - Ilfracombe
		4714	Longreach (R) - Isisford
25	South West	4716	Longreach (R) - Longreach
05	South West	7400	Winton (S)
0300	Balonne (S)		
1750	Bulloo (S)	40	Mackay
4862	Maranoa (R) - Bendemere	05	Mackay
4864	Maranoa (R) - Booringa	4772	Mackay (R) - Mackay Pt A
4865	Maranoa (R) - Bungil	10	Mackay SD Bal
4867	Maranoa (R) - Roma	3982	Isaac (R) - Belyando
4868	Maranoa (R) - Warroo	3984	Isaac (R) - Broadsound
5600	Murweh (S)	3986	Isaac (R) - Nebo
5800	Paroo (S)	4773	Mackay (R) - Mackay Pt B
6150	Quilpie (S)	4775	Mackay (R) - Mirani
		4777	Mackay (R) - Sarina
		7342	Whitsunday (R) - Bowen
		7345	Whitsunday (R) - Whitsunday

QUEENSLAND, State/Territory, Statistical Divisions, Statistical Subdivisions, Statistical Local Areas
continued

<i>S/T SD SSD SLA</i>	<i>Name</i>	<i>S/T SD SSD SLA</i>	<i>Name</i>
<i>3 cont.</i>	QUEENSLAND	<i>3 cont.</i>	QUEENSLAND
45	Northern	50 <i>cont.</i>	Far North
05	Townsville City Part A	05 cont.	Cairns
7001	Aitkenvale	2074	Cairns (R) - Trinity
7003	City	2076	Cairns (R) - Western Suburbs
7007	Cranbrook	10	Far North SD Bal
7012	Currajong	0250	Aurukun (S)
7014	Douglas	2067	Cairns (R) - Douglas
7015	Garbutt	2078	Cairns (R) - Pt B
7018	Gulliver	2262	Cassowary Coast (R) - Cardwell
7023	Heatley	2264	Cassowary Coast (R) - Johnstone
7026	Hermit Park	2500	Cook (S)
7027	Hyde Park-Mysterton	2600	Croydon (S)
7031	Magnetic Island	3100	Etheridge (S)
7033	Mt Louisa-Mt St John-Bohle	3830	Hope Vale (S)
7034	Mundingburra	4420	Kowanyama (S)
7038	Murray	4570	Lockhart River (S)
7041	North Ward-Castle Hill	4830	Mapoon (S)
7044	Oonoonba-Idalia-Cluden	5670	Napranum (S)
7047	Pallarenda-Shelley Beach	5781	Northern Peninsula Area (R) - Bamaga
7051	Pimlico	5783	Northern Peninsula Area (R) - Injinoo
7054	Railway Estate	5784	Northern Peninsula Area (R) - New Mapoon
7058	Rosslea	5786	Northern Peninsula Area (R) - Seisia
7062	Rowes Bay-Belgian Gardens	5788	Northern Peninsula Area (R) - Umagico
7065	South Townsville	6070	Pompuraaw (S)
7068	Stuart-Roseneath	6812	Tablelands (R) - Atherton
7071	Vincent	6814	Tablelands (R) - Eacham
7074	West End	6816	Tablelands (R) - Herberton
7078	Wulguru	6818	Tablelands (R) - Mareeba
10	Townsville City Part B	6950	Torres (S)
7005	Condon-Rasmussen-Bohle Basin	6963	Torres Strait Island (R) - Badu
7028	Kelso	6965	Torres Strait Island (R) - Boigu
7030	Kirwan	6968	Torres Strait Island (R) - Dauan
15	Northern SD Bal	6972	Torres Strait Island (R) - Erub
1900	Burdekin (S)	6974	Torres Strait Island (R) - Hammond
2312	Charters Towers (R) - Charters Towers	6976	Torres Strait Island (R) - Iama
2314	Charters Towers (R) - Dalrymple	6978	Torres Strait Island (R) - Kubin
3800	Hinchinbrook (S)	6982	Torres Strait Island (R) - Mabuiag
5790	Palm Island (S)	6984	Torres Strait Island (R) - Mer
7043	Northern Beaches-Pinnacles	6986	Torres Strait Island (R) - Poruma
7076	Woodstock-Cleveland-Ross	6992	Torres Strait Island (R) - Saibai
50	Far North	6993	Torres Strait Island (R) - St Pauls
05	Cairns	6995	Torres Strait Island (R) - Ugar
2062	Cairns (R) - Barron	6996	Torres Strait Island (R) - Warraber
2065	Cairns (R) - Central Suburbs	6998	Torres Strait Island (R) - Yorke
2066	Cairns (R) - City	7300	Weipa (T)
2068	Cairns (R) - Mt Whitfield	7570	Wujal Wujal (S)
2072	Cairns (R) - Northern Suburbs	7600	Yarrabah (S)

QUEENSLAND, State/Territory, Statistical Divisions, Statistical Subdivisions, Statistical Local Areas
continued

S/T	SD	SSD	SLA	Name	S/T	SD	SSD	SLA	Name
3	<i>cont.</i>			QUEENSLAND	3	<i>cont.</i>			QUEENSLAND
55				North West	55	<i>cont.</i>			North West
05				North West	05	<i>cont.</i>			North West
	1950			Burke (S)		5250			Mornington (S)
	2250			Carpentaria (S)		5300			Mount Isa (C)
	2450			Cloncurry (S)		6300			Richmond (S)
	2770			Doomadgee (S)	85				Off-Shore Areas & Migratory
	3200			Flinders (S)	01				Off-Shore Areas & Migratory
	4800			McKinlay (S)	9779				Off-Shore Areas & Migratory

SOUTH AUSTRALIA, State/Territory, Statistical Divisions, Statistical Subdivisions, Statistical Local Areas

S/T	SD	SSD	SLA	Name	S/T	SD	SSD	SLA	Name
4				SOUTH AUSTRALIA	4				SOUTH AUSTRALIA
	05			Adelaide		05	cont.		Adelaide
	05			Northern Adelaide		20	cont.		Southern Adelaide
		2030		Gawler (T)			4061		Marion (C) - Central
		5681		Playford (C) - East Central			4064		Marion (C) - North
		5683		Playford (C) - Elizabeth			4065		Marion (C) - South
		5684		Playford (C) - Hills			4341		Mitcham (C) - Hills
		5686		Playford (C) - West			4344		Mitcham (C) - North-East
		5688		Playford (C) - West Central			4345		Mitcham (C) - West
		5891		Port Adel. Enfield (C) - East			5341		Onkaparinga (C) - Hackham
		5894		Port Adel. Enfield (C) - Inner			5342		Onkaparinga (C) - Hills
		7141		Salisbury (C) - Central			5343		Onkaparinga (C) - Morphett
		7143		Salisbury (C) - Inner North			5344		Onkaparinga (C) - North Coast
		7144		Salisbury (C) - North-East			5345		Onkaparinga (C) - Reservoir
		7146		Salisbury (C) - South-East			5346		Onkaparinga (C) - South Coast
		7148		Salisbury (C) Bal			5347		Onkaparinga (C) - Woodcroft
		7701		Tea Tree Gully (C) - Central					Outer Adelaide
		7704		Tea Tree Gully (C) - Hills		10			
		7705		Tea Tree Gully (C) - North		05			Barossa
		7708		Tea Tree Gully (C) - South			0311		Barossa (DC) - Angaston
	10			Western Adelaide			0314		Barossa (DC) - Barossa
		1061		Charles Sturt (C) - Coastal			0315		Barossa (DC) - Tanunda
		1064		Charles Sturt (C) - Inner East			3650		Light (RegC)
		1065		Charles Sturt (C) - Inner West			3920		Mallala (DC)
		1068		Charles Sturt (C) - North-East		10			Kangaroo Island
		5895		Port Adel. Enfield (C) - Coast			2750		Kangaroo Island (DC)
		5896		Port Adel. Enfield (C) - Park		15			Mt Lofty Ranges
		5897		Port Adel. Enfield (C) - Port			0125		Adelaide Hills (DC) - North
		8411		West Torrens (C) - East			0128		Adelaide Hills (DC) Bal
		8414		West Torrens (C) - West			4551		Mount Barker (DC) - Central
		8899		Unincorp. Western			4554		Mount Barker (DC) Bal
	15			Eastern Adelaide		20			Fleurieu
		0070		Adelaide (C)			0221		Alexandrina (DC) - Coastal
		0121		Adelaide Hills (DC) - Central			0224		Alexandrina (DC) - Strathalbyn
		0124		Adelaide Hills (DC) - Ranges			8050		Victor Harbor (C)
		0701		Burnside (C) - North-East			8750		Yankalilla (DC)
		0704		Burnside (C) - South-West					Yorke and Lower North
		0911		Campbelltown (C) - East		15			
		0914		Campbelltown (C) - West		05			Yorke
		5291		Norw. P'ham St Ptrs (C) - East			0430		Barunga West (DC)
		5294		Norw. P'ham St Ptrs (C) - West			1560		Copper Coast (DC)
		6510		Prospect (C)			8831		Yorke Peninsula (DC) - North
		7981		Unley (C) - East			8834		Yorke Peninsula (DC) - South
		7984		Unley (C) - West			8969		Unincorp. Yorke
		8260		Walkerville (M)		10			Lower North
	20			Southern Adelaide			1140		Clare and Gilbert Valleys (DC)
		2601		Holdfast Bay (C) - North			2110		Goyder (DC)
		2604		Holdfast Bay (C) - South			8130		Wakefield (DC)

SOUTH AUSTRALIA, State/Territory, Statistical Divisions, Statistical Subdivisions, Statistical Local Areas *continued*

S/T	SD	SSD	SLA	Name	S/T	SD	SSD	SLA	Name
4	cont.			SOUTH AUSTRALIA	4	cont.			SOUTH AUSTRALIA
20				Murray Lands	30	cont.			Eyre
05				Riverland	05	cont.			Lincoln
		0521		Berri & Barmera (DC) - Barmera			7910		Tumby Bay (DC)
		0524		Berri & Barmera (DC) - Berri			3570		Wudinna (DC)
		3791		Loxton Waikerie (DC) - East			9179		Unincorp. Lincoln
		3794		Loxton Waikerie (DC) - West	10				West Coast
		4210		Mid Murray (DC)			1010		Ceduna (DC)
		6671		Renmark Paringa (DC) - Paringa			7490		Streaky Bay (DC)
		6674		Renmark Paringa (DC) - Renmark			9249		Unincorp. West Coast
		9039		Unincorp. Riverland	35				Northern
10				Murray Mallee	05				Whyalla
		3080		Karoonda East Murray (DC)			8540		Whyalla (C)
		5040		Murray Bridge (RC)			9389		Unincorp. Whyalla
		7290		Southern Mallee (DC)	15				Pirie
		7800		The Coorong (DC)			5120		Northern Areas (DC)
		9109		Unincorp. Murray Mallee			5400		Orroroo/Carrieton (DC)
25				South East			5540		Peterborough (DC)
05				Upper South East			6451		Port Pirie C Dists (M) - City
		3360		Kingston (DC)			6454		Port Pirie C Dists (M) Bal
		5090		Naracoorte and Lucindale (DC)			9459		Unincorp. Pirie
		6860		Robe (DC)	20				Flinders Ranges
		7630		Tatiara (DC)			1830		Flinders Ranges (DC)
10				Lower South East			4830		Mount Remarkable (DC)
		2250		Grant (DC)			6090		Port Augusta (C)
		4620		Mount Gambier (C)			9529		Unincorp. Flinders Ranges
		8341		Wattle Range (DC) - East	25				Far North
		8344		Wattle Range (DC) - West			0250		Anangu Pitjantjatjara (AC)
30				Eyre			1330		Cooper Pedy (DC)
05				Lincoln			4000		Maralinga Tjarutja (AC)
		1190		Cleve (DC)			6970		Roxby Downs (M)
		1750		Elliston (DC)			9589		Unincorp. Far North
		1960		Franklin Harbour (DC)	85				Off-Shore Areas & Migratory
		3220		Kimba (DC)	01				Off-Shore Areas & Migratory
		3710		Lower Eyre Peninsula (DC)			9779		Off-Shore Areas & Migratory
		6300		Port Lincoln (C)					

WESTERN AUSTRALIA, State/Territory, Statistical Divisions, Statistical Subdivisions, Statistical Local Areas

S/T	SD	SSD	SLA	Name	S/T	SD	SSD	SLA	Name
5				WESTERN AUSTRALIA	5 cont.				WESTERN AUSTRALIA
05				Perth	10				South West
05				Central Metropolitan	01				Mandurah
	1310			Cambridge (T)		5110			Mandurah (C)
	1750			Claremont (T)		6230			Murray (S)
	2170			Cottesloe (T)	03				Bunbury
	5740			Mosman Park (T)		1190			Bunbury (C)
	6580			Nedlands (C)		1401			Capel (S) - Pt A
	6930			Peppermint Grove (S)		2661			Dardanup (S) - Pt A
	7081			Perth (C) - Inner		3991			Harvey (S) - Pt A
	7082			Perth (C) - Remainder	10				Preston
	7980			Subiaco (C)		0630			Boddington (S)
	8570			Vincent (T)		1404			Capel (S) - Pt B
10				East Metropolitan		1890			Collie (S)
	0350			Bassendean (T)		2664			Dardanup (S) - Pt B
	0420			Bayswater (C)		2870			Donnybrook-Balingup (S)
	4200			Kalamunda (S)		3994			Harvey (S) - Pt B
	6090			Mundaring (S)		8820			Waroona (S)
	8050			Swan (C)	15				Vasse
15				North Metropolitan		0280			Augusta-Margaret River (S)
	4171			Joondalup (C) - North		1260			Busselton (S)
	4174			Joondalup (C) - South	20				Blackwood
	7914			Stirling (C) - Central		0770			Boyup Brook (S)
	7915			Stirling (C) - Coastal		0840			Bridgetown-Greenbushes (S)
	7916			Stirling (C) - South-Eastern		5180			Manjimup (S)
	8761			Wanneroo (C) - North-East		6300			Nannup (S)
	8764			Wanneroo (C) - North-West	15				Lower Great Southern
	8767			Wanneroo (C) - South	05				Pallinup
20				South West Metropolitan		1080			Broomehill-Tambellup (S)
	1820			Cockburn (C)		3640			Gnowangerup (S)
	3150			East Fremantle (T)		4130			Jerramungup (S)
	3431			Fremantle (C) - Inner		4340			Katanning (S)
	3432			Fremantle (C) - Remainder		4480			Kent (S)
	4830			Kwinana (T)		4550			Kojonup (S)
	5320			Melville (C)		9380			Woodanilling (S)
	7490			Rockingham (C)	10				King
25				South East Metropolitan		0081			Albany (C) - Central
	0210			Armadale (C)		0084			Albany (C) Bal
	0490			Belmont (C)		2240			Cranbrook (S)
	1330			Canning (C)		2730			Denmark (S)
	3780			Gosnells (C)		7210			Plantagenet (S)
	7700			Serpentine-Jarrahdale (S)					
	7840			South Perth (C)					
	8510			Victoria Park (T)					

WESTERN AUSTRALIA, State/Territory, Statistical Divisions, Statistical Subdivisions, Statistical Local Areas *continued*

<i>S/T SD SSD SLA</i>	<i>Name</i>	<i>S/T SD SSD SLA</i>	<i>Name</i>
5 <i>cont.</i>	WESTERN AUSTRALIA	5 <i>cont.</i>	WESTERN AUSTRALIA
20	Upper Great Southern	25 <i>cont.</i>	Midlands
05	Hotham	15 cont.	Campion
0910	Brookton (S)	4410	Kellerberrin (S)
2310	Cuballing (S)	5460	Merredin (S)
3010	Dumbleyung (S)	5880	Mount Marshall (S)
6440	Narrogin (T)	5950	Mukinbudin (S)
6510	Narrogin (S)	6370	Narembeen (S)
7140	Pingelly (S)	6860	Nungarin (S)
8610	Wagin (S)	8400	Trayning (S)
8680	Wandering (S)	9030	Westonia (S)
8890	West Arthur (S)	9660	Yilgarn (S)
9100	Wickepin (S)		
9170	Williams (S)	30	South Eastern
10	Lakes	01	Kalgoorlie/Boulder City Part A
2100	Corrigin (S)	4281	Kalgoorlie/Boulder (C) - Pt A
4620	Kondinin (S)	05	Lefroy
4760	Kulin (S)	1960	Coolgardie (S)
4900	Lake Grace (S)	4284	Kalgoorlie/Boulder (C) - Pt B
		4970	Laverton (S)
25	Midlands	5040	Leonora (S)
05	Moore	5390	Menzies (S)
1680	Chittering (S)	6620	Ngaanyatjarraku (S)
2590	Dandaragan (S)	10	Johnston
3570	Gingin (S)	3080	Dundas (S)
5600	Moora (S)	3290	Esperance (S)
8540	Victoria Plains (S)	7420	Ravensthorpe (S)
10	Avon	35	Central
0560	Beverley (S)	03	Geraldton
2450	Cunderdin (S)	3522	Geraldton
2520	Dalwallinu (S)	3524	Greenough - Pt A
2940	Dowerin (S)	05	Gascoyne
3710	Goomalling (S)	1540	Carnarvon (S)
4690	Koorda (S)	3360	Exmouth (S)
6732	Northam	7770	Shark Bay (S)
6735	Northam Town	8470	Upper Gascoyne (S)
7350	Quairading (S)	10	Carnegie
8190	Tammin (S)	2380	Cue (S)
8330	Toodyay (S)	5250	Meekatharra (S)
9310	Wongan-Ballidu (S)	5810	Mount Magnet (S)
9450	Wyalkatchem (S)	6160	Murchison (S)
9730	York (S)	7630	Sandstone (S)
15	Campion	9250	Wiluna (S)
1120	Bruce Rock (S)	9590	Yalgoo (S)

WESTERN AUSTRALIA, State/Territory, Statistical Divisions, Statistical Subdivisions, Statistical Local Areas *continued*

S/T	SD	SSD	SLA	Name	S/T	SD	SSD	SLA	Name
5				WESTERN AUSTRALIA	5				WESTERN AUSTRALIA
35				Central	40				Pilbara
15				Greenough River	05				De Grey
	1470			Carnamah (S)		7280			Port Hedland (T)
	1610			Chapman Valley (S)	10				Fortescue
	2030			Coorow (S)		0250			Ashburton (S)
	3526			Greenough - Pt B		7560			Roebourne (S)
	4060			Irwin (S)	45				Kimberley
	5530			Mingenew (S)	05				Ord
	5670			Morawa (S)		3920			Halls Creek (S)
	6020			Mullewa (S)		9520			Wyndham-East Kimberley (S)
	6790			Northampton (S)	10				Fitzroy
	7000			Perenjori (S)		0980			Broome (S)
	8260			Three Springs (S)		2800			Derby-West Kimberley (S)
40				Pilbara	85				Off-Shore Areas & Migratory
05				De Grey	01				Off-Shore Areas & Migratory
	3220			East Pilbara (S)		9779			Off-Shore Areas & Migratory

TASMANIA, State/Territory, Statistical Divisions, Statistical Subdivisions, Statistical Local Areas

S/T	SD	SSD	SLA	Name	S/T	SD	SSD	SLA	Name
6				TASMANIA	6	<i>cont.</i>			TASMANIA
05				Greater Hobart	15	<i>cont.</i>			Northern
05				Greater Hobart	10	<i>cont.</i>			Central North
	0410			Brighton (M)		4212			Meander Valley (M) - Pt B
	1410			Clarence (C)		4612			Northern Midlands (M) - Pt B
	1511			Derwent Valley (M) - Pt A		5812			West Tamar (M) - Pt B
	2610			Glenorchy (C)	15				North Eastern
	2811			Hobart (C) - Inner		0210			Break O'Day (M)
	2812			Hobart (C) - Remainder		1810			Dorset (M)
	3611			Kingborough (M) - Pt A		2010			Flinders (M)
	4811			Sorell (M) - Pt A	20				Mersey-Lyell
10				Southern	05				Burnie-Devonport
05				Southern		0611			Burnie (C) - Pt A
	1010			Central Highlands (M)		0811			Central Coast (M) - Pt A
	1512			Derwent Valley (M) - Pt B		1610			Devonport (C)
	2410			Glamorgan/Spring Bay (M)		3811			Latrobe (M) - Pt A
	3010			Huon Valley (M)		5411			Waratah/Wynyard (M) - Pt A
	3612			Kingborough (M) - Pt B	10				North Western Rural
	4812			Sorell (M) - Pt B		0612			Burnie (C) - Pt B
	5010			Southern Midlands (M)		0812			Central Coast (M) - Pt B
	5210			Tasman (M)		1210			Circular Head (M)
15				Northern		3210			Kentish (M)
05				Greater Launceston		3410			King Island (M)
	2211			George Town (M) - Pt A		3812			Latrobe (M) - Pt B
	4011			Launceston (C) - Inner		5412			Waratah/Wynyard (M) - Pt B
	4012			Launceston (C) - Pt B	15				Lyell
	4211			Meander Valley (M) - Pt A		5610			West Coast (M)
	4611			Northern Midlands (M) - Pt A	85				Off-Shore Areas & Migratory
	5811			West Tamar (M) - Pt A	01				Off-Shore Areas & Migratory
10				Central North		9779			Off-Shore Areas & Migratory
	2212			George Town (M) - Pt B					
	4013			Launceston (C) - Pt C					

NORTHERN TERRITORY, State/Territory, Statistical Divisions, Statistical Subdivisions, Statistical Local Areas

S/T	SD	SSD	SLA	Name	S/T	SD	SSD	SLA	Name
7				NORTHERN TERRITORY	7 cont.				NORTHERN TERRITORY
	05			Darwin		05 cont.			Darwin
	05			Darwin City		20			Litchfield
		1004		Alawa			2304		Litchfield (M) - Pt A
		1008		Anula			2308		Litchfield (M) - Pt B
		1011		Bayview-Woolner		10			Northern Territory - Bal
		1014		Brinkin		05			Finniss
		1018		City - Inner			0540		Belyuen (S)
		1024		Coconut Grove			0700		Coomalie (S)
		1028		Fannie Bay			1509		Finniss-Mary
		1034		Jingjli			4560		Wagait (S)
		1038		Karama		10			Bathurst-Melville
		1044		Larrakeyah			4050		Tiwi Islands (S)
		1048		Leanyer		15			Alligator
		1052		Lee Point-Leanyer Swamp			4663		West Arnhem (S) - Jabiru
		1054		Ludmilla			4666		West Arnhem (S) Bal
		1058		Malak		25			East Arnhem
		1064		Marrara			0419		Alyangula
		1068		Millner			1300		East Arnhem (S)
		1074		Moil			2409		Nhulunbuy
		1078		Nakara		30			Lower Top End NT
		1084		Narrows			2200		Katherine (T)
		1088		Nightcliff			3600		Roper Gulf (S)
		1094		Parap			4505		Victoria-Daly (S) - Wadeye and OS
		1098		Rapid Creek			4508		Victoria-Daly (S) Bal
		1104		Stuart Park		35			Barkly
		1108		The Gardens			0422		Barkly (S) - Tennant Creek
		1114		Tiwi			0425		Barkly (S) Bal
		1118		Wagaman		40			Central NT
		1124		Wanguri			0201		Alice Springs (T) - Charles
		1128		Winnellie			0203		Alice Springs (T) - Heavitree
		1134		Wulagi			0205		Alice Springs (T) - Larapinta
		1138		City - Remainder			0207		Alice Springs (T) - Ross
	10			Palmerston-East Arm			0208		Alice Springs (T) - Stuart
		1169		East Arm			0620		Central Desert (S)
		2802		Bakewell			2330		MacDonnell (S)
		2804		Driver			6059		Yulara
		2806		Durack		85			Off-Shore Areas & Migratory
		2808		Gray		01			Off-Shore Areas & Migratory
		2811		Gunn-Palmerston City			9779		Off-Shore Areas & Migratory
		2814		Moulden					
		2818		Woodroffe					
		2824		Palmerston (C) Bal					

AUSTRALIAN CAPITAL TERRITORY, State/Territory, Statistical Divisions, Statistical Subdivisions, Statistical Local Areas

S/T	SD	SSD	SLA	Name	S/T	SD	SSD	SLA	Name
8				AUSTRALIAN CAPITAL TERRITORY	8				AUSTRALIAN CAPITAL TERRITORY
	05			Canberra		05			Canberra
	05			North Canberra		15			Woden Valley
		0089		Acton			1269		Chifley
		0189		Ainslie			1719		Curtin
		0639		Braddon			2439		Farrer
		0909		Campbell			3069		Garran
		1449		City			4239		Hughes
		1889		Dickson			4419		Isaacs
		1989		Downer			5319		Lyons
		2169		Duntroon			5859		Mawson
		3609		Hackett			6489		O'Malley
		5049		Kowen			6849		Pearce
		5229		Lyneham			6939		Phillip
		5769		Majura			8109		Torrens
		6389		O'Connor					
		7209		Reid		20			Weston Creek-Stromlo
		7479		Russell			1089		Chapman
		8289		Turner			2079		Duffy
		8559		Watson			2529		Fisher
	10			Belconnen			4059		Holder
		0279		Aranda			7389		Rivett
		0459		Belconnen Town Centre			7749		Stirling
		0549		Belconnen - SSD Bal			7839		Stromlo
		0729		Bruce			8469		Waramanga
		1179		Charmwood			8739		Weston
		1629		Cook			8829		Weston Creek-Stromlo - SSD Bal
		2139		Dunlop		25			Tuggeranong
		2259		Evatt			0339		Banks
		2619		Florey			0609		Bonython
		2709		Flynn			0819		Calwell
		2889		Fraser			1359		Chisholm
		3249		Giralang			1549		Conder
		3879		Hawker			2349		Fadden
		3969		Higgins			3159		Gilmore
		4149		Holt			3289		Gordon
		4779		Kaleen			3339		Gowrie
		5139		Latham			3379		Greenway
		5409		McKellar			4509		Isabella Plains
		5589		Macgregor			4869		Kambah
		5679		Macquarie			5489		Macarthur
		5949		Melba			6129		Monash
		6669		Page			6579		Oxley
		7569		Scullin			7289		Richardson
		7659		Spence			8019		Theodore
		8649		Weetangera			8189		Tuggeranong - SSD Bal
							8379		Wanniassa

AUSTRALIAN CAPITAL TERRITORY, State/Territory, Statistical Divisions, Statistical Subdivisions, Statistical Local Areas *continued*

S/T	SD	SSD	SLA	Name	S/T	SD	SSD	SLA	Name
8				AUSTRALIAN CAPITAL TERRITORY	8				AUSTRALIAN CAPITAL TERRITORY
	05			Canberra		05			Canberra
		35		South Canberra			40		Gungahlin-Hall
			0369	Barton				0239	Amaroo
			1809	Deakin				0589	Bonner
			2789	Forrest				0939	Casey
			2979	Fyshwick				1649	Crace
			3429	Griffith				2779	Forde
			3789	Harman				2849	Franklin
			4329	Hume				3519	Gungahlin
			4589	Jerrabomberra				3529	Gungahlin-Hall - SSD Bal
			4959	Kingston				3689	Hall
			6219	Narrabundah				3819	Harrison
			6309	Oaks Estate				6039	Mitchell
			6759	Parkes				6249	Ngunnawal
			7029	Pialligo				6279	Nicholls
			7119	Red Hill				6719	Palmerston
			7929	Symonston					
			8919	Yarralumla					
							10		Australian Capital Territory - Bal
								05	Australian Capital Territory - Bal
								9009	Remainder of ACT

OTHER TERRITORIES, State/Territory, Statistical Divisions, Statistical Subdivisions, Statistical Local Areas

S/T	SD	SSD	SLA	Name	S/T	SD	SSD	SLA	Name
9				OTHER TERRITORIES	9				OTHER TERRITORIES
	10			Other Territories		85			Off-Shore Areas & Migratory
		05		Other Territories			01		Off-Shore Areas & Migratory
			1009	Jervis Bay Territory				9779	Off-Shore Areas & Migratory
			2009	Territory of Christmas Island					
			3009	Territory of Cocos (Keeling) Islands					

STATISTICAL DISTRICT STRUCTURE

STATISTICAL DISTRICTS, STATISTICAL SUBDIVISIONS, STATISTICAL LOCAL AREAS

SDIST	SSD	SLA	Name	SDIST	SSD	SLA	Name
1003			NEWCASTLE (NSW)	2024			GEELONG (VIC)
	11005		Newcastle		21005		Greater Geelong City Part A
		1720	Cessnock (C)			2751	Bellarine - Inner
		4651	Lake Macquarie (C) - East			2752	Corio - Inner
		4653	Lake Macquarie (C) - North			2753	Geelong
		4655	Lake Macquarie (C) - West			2754	Geelong West
		5050	Maitland (C)			2755	Newtown
		5903	Newcastle (C) - Inner City			2756	South Barwon - Inner
		5904	Newcastle (C) - Outer West	2025			WARRNAMBOOL (VIC)
		5905	Newcastle (C) - Throsby		21501		Warrnambool City
		6400	Port Stephens (A)			6730	Warrnambool (C)
1006			WOLLONGONG (NSW)	2027			BALLARAT (VIC)
	11505		Wollongong		22005		Ballarat City
		4400	Kiama (A)			0571	Ballarat (C) - Central
		6900	Shellharbour (C)			0572	Ballarat (C) - Inner North
		8451	Wollongong (C) - Inner			0573	Ballarat (C) - North
		8454	Wollongong (C) Bal			0574	Ballarat (C) - South
1008			NOWRA-BOMADERRY (NSW)	2030			BENDIGO (VIC)
	11507		Nowra-Bomaderry		23505		Greater Bendigo City Part A
		6951	Shoalhaven (C) - Pt A			2621	Gr. Bendigo (C) - Central
1015			LISMORE (NSW)			2622	Gr. Bendigo (C) - Eaglehawk
	12007		Lismore			2623	Gr. Bendigo (C) - Inner East
		4851	Lismore (C) - Pt A			2624	Gr. Bendigo (C) - Inner North
1021			COFFS HARBOUR (NSW)			2625	Gr. Bendigo (C) - Inner West
	12501		Coffs Harbour			2626	Gr. Bendigo (C) - S'saye
		1801	Coffs Harbour (C) - Pt A	2033			SHEPPARTON (VIC)
1024			PORT MACQUARIE (NSW)		24005		Greater Shepparton City Part A
	12503		Port Macquarie			2831	Gr. Shepparton (C) - Pt A
		6381	Port Macquarie-Hastings (A) - Pt A	2039			LATROBE VALLEY (VIC)
1027			TAMWORTH (NSW)		25505		Latrobe Valley
	13005		Tamworth			0831	Baw Baw (S) - Pt A
		7311	Tamworth Regional (A) - Pt A			3811	Latrobe (C) - Moe
1030			DUBBO (NSW)			3814	Latrobe (C) - Morwell
	13501		Dubbo			3815	Latrobe (C) - Traralgon
		2601	Dubbo (C) - Pt A			3818	Latrobe (C) Bal
1033			WAGGA WAGGA (NSW)	2042			MILDURA (VIC)
	15005		Wagga Wagga		23005		Mildura Rural City Part A
		7751	Wagga Wagga (C) - Pt A			4781	Mildura (RC) - Pt A
1036			BATHURST (NSW)	3042			SUNSHINE COAST (QLD)
	14003		Bathurst		30905		Sunshine Coast
		0471	Bathurst Regional (A) - Pt A			6713	Buderim
1039			ORANGE (NSW)			6718	Caloundra North
	14020		Orange			6721	Caloundra South
		6150	Orange (C)			6723	Coolum-Mudjimba
1218			ALBURY-WODONGA (NSW/VIC)			6728	Kawana
	15505		Albury			6738	Maroochydore
		0050	Albury (C)			6744	Mooloolaba
		3371	Greater Hume Shire (A) - Pt A			6748	Nambour
	24505		Wodonga			6755	Noosa-Noosaville
		3351	Indigo (S) - Pt A			6761	Paynter-Petrie Creek
		6671	Towong (S) - Pt A			6763	Sunshine-Peregian
		7170	Wodonga (RC)	3045		6772	Tewantin
							BUNDABERG (QLD)
					31505		Bundaberg
						1822	Bundaberg (R) - Bundaberg
						1824	Bundaberg (R) - Burnett Pt A

STATISTICAL DISTRICTS, STATISTICAL SUBDIVISIONS, STATISTICAL LOCAL AREAS *continued*

SDIST	SSD	SLA	Name	SDIST	SSD	SLA	Name
3046			HERVEY BAY (QLD)	3064			TOOWOOMBA (QLD)
	31507		Hervey Bay		32001		Toowoomba
		3222	Fraser Coast (R) - Hervey Bay Pt A			6912	Cambooya
3048			ROCKHAMPTON (QLD)			6921	Gowrie
	33005		Rockhampton			6926	Highfields
		6362	Rockhampton (R) - Fitzroy Pt A			6937	Toowoomba Central
		6365	Rockhampton (R) - Livingstone Pt A			6941	Toowoomba North-East
		6368	Rockhampton (R) - Rockhampton			6943	Toowoomba North-West
3051			GLADSTONE (QLD)			6945	Toowoomba South-East
	33010		Gladstone			6946	Toowoomba West
		3362	Gladstone (R) - Calliope Pt A			6947	Westbrook
		3366	Gladstone (R) - Gladstone	3139			GOLD COAST-TWEED (QLD/NSW)
3054			MACKAY (QLD)		12005		Tweed Heads & Tweed Coast
	34005		Mackay			7554	Tweed (A) - Tweed-Heads
		4772	Mackay (R) - Mackay Pt A			7556	Tweed (A) - Tweed Coast
3057			TOWNSVILLE (QLD)		30710		Gold Coast East
	34505		Townsville City Part A			3508	Biggera Waters-Labrador
		7001	Aitkenvale			3511	Bilinga-Tugun
		7003	City			3514	Broadbeach-Mermaid Beach
		7007	Cranbrook			3515	Broadbeach Waters
		7012	Currajong			3517	Bundall
		7014	Douglas			3521	Burleigh Heads
		7015	Garbutt			3523	Burleigh Waters
		7018	Gulliver			3527	Coolangatta
		7023	Heatley			3533	Currumbin
		7026	Hermit Park			3555	Main Beach-South Stradbroke
		7027	Hyde Park-Mysterton			3562	Mermaid Wtrs-Clear Is. Wtrs
		7031	Magnetic Island			3563	Miami
		7033	Mt Louisa-Mt St John-Bohle			3573	Palm Beach
		7034	Mundingburra			3576	Paradise Point-Runaway Bay
		7038	Murray			3585	Southport
		7041	North Ward-Castle Hill			3587	Surfers Paradise
		7044	Oonoonba-Idalia-Cluden		30715		Gold Coast West
		7047	Pallarenda-Shelley Beach			3502	Ashmore-Benowa
		7051	Pimlico			3525	Carrara-Merrimac
		7054	Railway Estate			3531	Coombah
		7058	Rosslea			3534	Currumbin Valley-Tallebudgera
		7062	Rowes Bay-Belgian Gardens			3535	Currumbin Waters
		7065	South Townsville			3537	Elanora
		7068	Stuart-Roseneath			3543	Helensvale
		7071	Vincent			3547	Hope Island
		7074	West End			3552	Jacobs Well-Alberton
		7078	Wulguru			3556	Kingsholme-Upper Coomera
	34510		Townsville City Part B			3564	Molendinar
		7005	Condon-Rasmussen-Bohle Basin			3566	Mudgeeraba-Reedy Creek
		7028	Kelso			3567	Nerang
		7030	Kirwan			3568	Oxenford-Maudsland
3061			CAIRNS (QLD)			3572	Pacific Pines-Gaven
	35005		Cairns			3574	Ormeau-Yatala
		2062	Cairns (R) - Barron			3578	Parkwood-Arundel
		2065	Cairns (R) - Central Suburbs			3581	Pimpama-Coomera
		2066	Cairns (R) - City			3582	Robina
		2068	Cairns (R) - Mt Whitfield			3592	Varsity Lakes
		2072	Cairns (R) - Northern Suburbs			3593	Worongary-Tallai
		2074	Cairns (R) - Trinity	5071			MANDURAH (WA)
		2076	Cairns (R) - Western Suburbs		51001		Mandurah
						5110	Mandurah (C)
						6230	Murray (S)

STATISTICAL DISTRICTS, STATISTICAL SUBDIVISIONS, STATISTICAL LOCAL AREAS *continued*

SDIST	SSD	SLA	Name	SDIST	SSD	SLA	Name
5074			BUNBURY (WA)	8196	<i>cont.</i>		CANBERRA-QUEANBEYAN (ACT/NSW)
	51003		Bunbury		80510		Belconnen
	1190		Bunbury (C)	0279			Aranda
	1401		Capel (S) - Pt A	0459			Belconnen Town Centre
	2661		Dardanup (S) - Pt A	0549			Belconnen - SSD Bal
	3991		Harvey (S) - Pt A	0729			Bruce
5080			KALGOORLIE/BOULDER (WA)	1179			Charnwood
	53001		Kalgoorlie/Boulder City Part A	1629			Cook
	4281		Kalgoorlie/Boulder (C) - Pt A	2139			Dunlop
5083			GERALDTON (WA)	2259			Evatt
	53503		Geraldton	2619			Florey
	3522		Geraldton	2709			Flynn
	3524		Greenough - Pt A	2889			Fraser
6090			LAUNCESTON (TAS)	3249			Giralang
	61505		Greater Launceston	3879			Hawker
	2211		George Town (M) - Pt A	3969			Higgins
	4011		Launceston (C) - Inner	4149			Holt
	4012		Launceston (C) - Pt B	4779			Kaleen
	4211		Meander Valley (M) - Pt A	5139			Latham
	4611		Northern Midlands (M) - Pt A	5409			McKellar
	5811		West Tamar (M) - Pt A	5589			Macgregor
6093			BURNIE-DEVONPORT (TAS)	5679			Macquarie
	62005		Burnie-Devonport	5949			Melba
	0611		Burnie (C) - Pt A	6669			Page
	0811		Central Coast (M) - Pt A	7569			Scullin
	1610		Devonport (C)	7659			Spence
	3811		Latrobe (M) - Pt A	8649			Weetangera
	5411		Waratah/Wynyard (M) - Pt A		80515		Woden Valley
8196			CANBERRA-QUEANBEYAN (ACT/NSW)	1269			Chifley
	14505		Queanbeyan	1719			Curtin
	6181		Palerang (A) - Pt A	2439			Farrer
	6470		Queanbeyan (C)	3069			Garran
	80505		North Canberra	4239			Hughes
	0089		Acton	4419			Isaacs
	0189		Ainslie	5319			Lyons
	0639		Braddon	5859			Mawson
	0909		Campbell	6489			O'Malley
	1449		City	6849			Pearce
	1889		Dickson	6939			Phillip
	1989		Downer	8109			Torrens
	2169		Duntroon		80520		Weston Creek-Stromlo
	3609		Hackett	1089			Chapman
	5049		Kowen	2079			Duffy
	5229		Lyneham	2529			Fisher
	5769		Majura	4059			Holder
	6389		O'Connor	7389			Rivett
	7209		Reid	7749			Stirling
	7479		Russell	7839			Stromlo
	8289		Turner	8469			Waramanga
	8559		Watson	8739			Weston
				8829			Weston Creek-Stromlo - SSD Bal

STATISTICAL DISTRICTS, STATISTICAL SUBDIVISIONS, STATISTICAL LOCAL AREAS *continued*

<i>SDIST</i>	<i>SSD</i>	<i>SLA</i>	<i>Name</i>	<i>SDIST</i>	<i>SSD</i>	<i>SLA</i>	<i>Name</i>
8196	<i>cont.</i>		CANBERRA-QUEANBEYAN (ACT/NSW)	8196	<i>cont.</i>		CANBERRA-QUEANBEYAN (ACT/NSW)
80525			Tuggeranong	80535			South Canberra
	0339		Banks		4329		Hume
	0609		Bonython		4589		Jerrabomberra
	0819		Calwell		4959		Kingston
	1359		Chisholm		6219		Narrabundah
	1549		Conder		6309		Oaks Estate
	2349		Fadden		6759		Parkes
	3159		Gilmore		7029		Pialligo
	3289		Gordon		7119		Red Hill
	3339		Gowrie		7929		Symonston
	3379		Greenway		8919		Yarralumla
	4509		Isabella Plains	80540			Gungahlin-Hall
	4869		Kambah		0239		Amaroo
	5489		Macarthur		0589		Bonner
	6129		Monash		0939		Casey
	6579		Oxley		1649		Crace
	7289		Richardson		2779		Forde
	8019		Theodore		2849		Franklin
	8189		Tuggeranong - SSD Bal		3519		Gungahlin
	8379		Wanniassa		3529		Gungahlin-Hall - SSD Bal
80535			South Canberra		3689		Hall
	0369		Barton		3819		Harrison
	1809		Deakin		6039		Mitchell
	2789		Forrest		6249		Ngunnawal
	2979		Fyshwick		6279		Nicholls
	3429		Griffith		6719		Palmerston
	3789		Harman				

**LOCAL GOVERNMENT AREAS AND STATISTICAL
LOCAL AREAS — ALPHABETIC**

NEW SOUTH WALES

S/T	LGA Name	LGA	SLA Name	SD	SSD	SLA
1	Albury (C)	10050	Albury (C)	155	15505	155050050
1	Armidale Dumaresq (A)	10110				
1			Armidale Dumaresq (A) - City	130	13015	130150111
1			Armidale Dumaresq (A) Bal	130	13015	130150112
1	Ashfield (A)	10150	Ashfield (A)	105	10535	105350150
1	Auburn (C)	10200	Auburn (C)	105	10540	105400200
1	Ballina (A)	10250	Ballina (A)	120	12010	120100250
1	Balranald (A)	10300	Balranald (A)	155	15520	155200300
1	Bankstown (C)	10350				
1			Bankstown (C) - North-East	105	10520	105200351
1			Bankstown (C) - North-West	105	10520	105200353
1			Bankstown (C) - South	105	10520	105200355
1	Bathurst Regional (A)	10470				
1			Bathurst Regional (A) - Pt A	140	14003	140030471
1			Bathurst Regional (A) - Pt B	140	14007	140070473
1	Bega Valley (A)	10550	Bega Valley (A)	145	14515	145150550
1	Bellingen (A)	10600	Bellingen (A)	125	12505	125050600
1	Berrigan (A)	10650	Berrigan (A)	155	15515	155150650
1	Blacktown (C)	10750				
1			Blacktown (C) - North	105	10553	105530751
1			Blacktown (C) - South-East	105	10553	105530752
1			Blacktown (C) - South-West	105	10553	105530753
1	Bland (A)	10800	Bland (A)	140	14015	140150800
1	Blayney (A)	10850	Blayney (A)	140	14007	140070850
1	Blue Mountains (C)	10900	Blue Mountains (C)	105	10545	105450900
1	Bogan (A)	10950	Bogan (A)	135	13510	135100950
1	Bombala (A)	11000	Bombala (A)	145	14520	145201000
1	Boorowa (A)	11050	Boorowa (A)	145	14510	145101050
1	Botany Bay (C)	11100	Botany Bay (C)	105	10505	105051100
1	Bourke (A)	11150	Bourke (A)	135	13515	135151150
1	Brewarrina (A)	11200	Brewarrina (A)	135	13515	135151200
1	Broken Hill (C)	11250	Broken Hill (C)	160	16010	160101250
1	Burwood (A)	11300	Burwood (A)	105	10535	105351300
1	Byron (A)	11350	Byron (A)	120	12010	120101350
1	Cabonne (A)	11400	Cabonne (A)	140	14007	140071400
1	Camden (A)	11450	Camden (A)	105	10530	105301450
1	Campbelltown (C)	11500				
1			Campbelltown (C) - North	105	10530	105301501
1			Campbelltown (C) - South	105	10530	105301504
1	Canada Bay (A)	11520				
1			Canada Bay (A) - Concord	105	10535	105351521
1			Canada Bay (A) - Drummoyne	105	10535	105351524
1	Canterbury (C)	11550	Canterbury (C)	105	10520	105201550
1	Carrathool (A)	11600	Carrathool (A)	150	15015	150151600
1	Central Darling (A)	11700	Central Darling (A)	160	16010	160101700
1	Cessnock (C)	11720	Cessnock (C)	110	11005	110051720
1	Clarence Valley (A)	11730				
1			Clarence Valley (A) - Coast	125	12505	125051736
1			Clarence Valley (A) - Grafton	125	12505	125051737

NEW SOUTH WALES *continued*

S/T	LGA Name	LGA	SLA Name	SD	SSD	SLA
1			Clarence Valley (A) Bal	125	12505	125051738
1	Cobar (A)	11750	Cobar (A)	135	13515	135151750
1	Coffs Harbour (C)	11800				
1			Coffs Harbour (C) - Pt A	125	12501	125011801
1			Coffs Harbour (C) - Pt B	125	12505	125051804
1	Conargo (A)	11860	Conargo (A)	155	15515	155151860
1	Coolamon (A)	12000	Coolamon (A)	150	15010	150102000
1	Cooma-Monaro (A)	12050	Cooma-Monaro (A)	145	14520	145202050
1	Coonamble (A)	12150	Coonamble (A)	135	13510	135102150
1	Cootamundra (A)	12200	Cootamundra (A)	150	15010	150102200
1	Corowa Shire (A)	12300	Corowa Shire (A)	155	15510	155102300
1	Cowra (A)	12350	Cowra (A)	140	14015	140152350
1	Deniliquin (A)	12500	Deniliquin (A)	155	15515	155152500
1	Dubbo (C)	12600				
1			Dubbo (C) - Pt A	135	13501	135012601
1			Dubbo (C) - Pt B	135	13505	135052604
1	Dungog (A)	12700	Dungog (A)	110	11010	110102700
1	Eurobodalla (A)	12750	Eurobodalla (A)	145	14515	145152750
1	Fairfield (C)	12850				
1			Fairfield (C) - East	105	10525	105252851
1			Fairfield (C) - West	105	10525	105252854
1	Forbes (A)	12900	Forbes (A)	140	14015	140152900
1	Gilgandra (A)	12950	Gilgandra (A)	135	13505	135052950
1	Glen Innes Severn (A)	13010	Glen Innes Severn (A)	130	13015	130153010
1	Gloucester (A)	13050	Gloucester (A)	110	11010	110103050
1	Gosford (C)	13100				
1			Gosford (C) - East	105	10570	105703101
1			Gosford (C) - West	105	10570	105703104
1	Goulburn Mulwaree (A)	13310				
1			Goulburn Mulwaree (A) - Goulburn	145	14510	145103311
1			Goulburn Mulwaree (A) Bal	145	14510	145103314
1	Greater Taree (C)	13350	Greater Taree (C)	125	12510	125103350
1	Greater Hume Shire (A)	13370				
1			Greater Hume Shire (A) - Pt A	155	15505	155053371
1			Greater Hume Shire (A) - Pt B	155	15510	155103374
1	Great Lakes (A)	13400	Great Lakes (A)	110	11010	110103400
1	Griffith (C)	13450	Griffith (C)	150	15015	150153450
1	Gundagai (A)	13500	Gundagai (A)	150	15010	150103500
1	Gunnedah (A)	13550	Gunnedah (A)	130	13010	130103550
1	Guyra (A)	13650	Guyra (A)	130	13015	130153650
1	Gwydir (A)	13660	Gwydir (A)	130	13010	130103660
1	Harden (A)	13700	Harden (A)	145	14510	145103700
1	Hawkesbury (C)	13800	Hawkesbury (C)	105	10545	105453800
1	Hay (A)	13850	Hay (A)	150	15015	150153850
1	Holroyd (C)	13950	Holroyd (C)	105	10540	105403950
1	Hornsby (A)	14000				
1			Hornsby (A) - North	105	10560	105604001
1			Hornsby (A) - South	105	10560	105604004
1	Hunters Hill (A)	14100	Hunters Hill (A)	105	10555	105554100
1	Hurstville (C)	14150	Hurstville (C)	105	10515	105154150

NEW SOUTH WALES *continued*

S/T	LGA Name	LGA	SLA Name	SD	SSD	SLA
1	Inverell (A)	14200				
1			Inverell (A) - Pt A	130	13010	130104201
1			Inverell (A) - Pt B	130	13015	130154202
1	Jerilderie (A)	14250	Jerilderie (A)	155	15515	155154250
1	Junee (A)	14300	Junee (A)	150	15010	150104300
1	Kempsey (A)	14350	Kempsey (A)	125	12510	125104350
1	Kiama (A)	14400	Kiama (A)	115	11505	115054400
1	Kogarah (C)	14450	Kogarah (C)	105	10515	105154450
1	Ku-ring-gai (A)	14500	Ku-ring-gai (A)	105	10560	105604500
1	Kyogle (A)	14550	Kyogle (A)	120	12010	120104550
1	Lachlan (A)	14600	Lachlan (A)	140	14015	140154600
1	Lake Macquarie (C)	14650				
1			Lake Macquarie (C) - East	110	11005	110054651
1			Lake Macquarie (C) - North	110	11005	110054653
1			Lake Macquarie (C) - West	110	11005	110054655
1	Lane Cove (A)	14700	Lane Cove (A)	105	10555	105554700
1	Leeton (A)	14750	Leeton (A)	150	15015	150154750
1	Leichhardt (A)	14800	Leichhardt (A)	105	10505	105054800
1	Lismore (C)	14850				
1			Lismore (C) - Pt A	120	12007	120074851
1			Lismore (C) - Pt B	120	12010	120104854
1	Lithgow (C)	14870	Lithgow (C)	140	14007	140074870
1	Liverpool (C)	14900				
1			Liverpool (C) - East	105	10525	105254901
1			Liverpool (C) - West	105	10525	105254904
1	Liverpool Plains (A)	14920	Liverpool Plains (A)	130	13010	130104920
1	Lockhart (A)	14950	Lockhart (A)	150	15010	150104950
1	Maitland (C)	15050	Maitland (C)	110	11005	110055050
1	Manly (A)	15150	Manly (A)	105	10565	105655150
1	Marrickville (A)	15200	Marrickville (A)	105	10505	105055200
1	Mid-Western Regional (A)	15270				
1			Mid-Western Regional (A) - Pt A	135	13505	135055271
1			Mid-Western Regional (A) - Pt B	140	14007	140075274
1	Moree Plains (A)	15300	Moree Plains (A)	130	13020	130205300
1	Mosman (A)	15350	Mosman (A)	105	10555	105555350
1	Murray (A)	15500	Murray (A)	155	15515	155155500
1	Murrumbidgee (A)	15550	Murrumbidgee (A)	150	15015	150155550
1	Muswellbrook (A)	15650	Muswellbrook (A)	110	11010	110105650
1	Nambucca (A)	15700	Nambucca (A)	125	12505	125055700
1	Narrabri (A)	15750	Narrabri (A)	130	13020	130205750
1	Narrandera (A)	15800	Narrandera (A)	150	15010	150105800
1	Narromine (A)	15850	Narromine (A)	135	13505	135055850
1	Newcastle (C)	15900				
1			Newcastle (C) - Inner City	110	11005	110055903
1			Newcastle (C) - Outer West	110	11005	110055904
1			Newcastle (C) - Throsby	110	11005	110055905
1	North Sydney (A)	15950	North Sydney (A)	105	10555	105555950
1	Oberon (A)	16100	Oberon (A)	140	14007	140076100
1	Orange (C)	16150	Orange (C)	140	14020	140206150
1	Palerang (A)	16180				

NEW SOUTH WALES *continued*

S/T	LGA Name	LGA	SLA Name	SD	SSD	SLA
1			Palerang (A) - Pt A	145	14505	145056181
1			Palerang (A) - Pt B	145	14510	145106184
1	Parkes (A)	16200	Parkes (A)	140	14015	140156200
1	Parramatta (C)	16250				
1			Parramatta (C) - Inner	105	10540	105406251
1			Parramatta (C) - North-East	105	10540	105406252
1			Parramatta (C) - North-West	105	10540	105406253
1			Parramatta (C) - South	105	10540	105406254
1	Penrith (C)	16350				
1			Penrith (C) - East	105	10545	105456351
1			Penrith (C) - West	105	10545	105456354
1	Pittwater (A)	16370	Pittwater (A)	105	10565	105656370
1	Port Macquarie-Hastings (A)	16380				
1			Port Macquarie-Hastings (A) - Pt A	125	12503	125036381
1			Port Macquarie-Hastings (A) - Pt B	125	12510	125106385
1	Port Stephens (A)	16400	Port Stephens (A)	110	11005	110056400
1	Queanbeyan (C)	16470	Queanbeyan (C)	145	14505	145056470
1	Randwick (C)	16550	Randwick (C)	105	10510	105106550
1	Richmond Valley (A)	16610				
1			Richmond Valley (A) - Casino	120	12010	120106611
1			Richmond Valley (A) Bal	120	12010	120106612
1	Rockdale (C)	16650	Rockdale (C)	105	10515	105156650
1	Ryde (C)	16700	Ryde (C)	105	10555	105556700
1	Shellharbour (C)	16900	Shellharbour (C)	115	11505	115056900
1	Shoalhaven (C)	16950				
1			Shoalhaven (C) - Pt A	115	11507	115076951
1			Shoalhaven (C) - Pt B	115	11510	115106952
1	Singleton (A)	17000	Singleton (A)	110	11010	110107000
1	Snowy River (A)	17050	Snowy River (A)	145	14520	145207050
1	Strathfield (A)	17100	Strathfield (A)	105	10535	105357100
1	Sutherland Shire (A)	17150				
1			Sutherland Shire (A) - East	105	10515	105157151
1			Sutherland Shire (A) - West	105	10515	105157152
1	Sydney (C)	17200				
1			Sydney (C) - Inner	105	10505	105057201
1			Sydney (C) - East	105	10505	105057204
1			Sydney (C) - South	105	10505	105057205
1			Sydney (C) - West	105	10505	105057206
1	Tamworth Regional (A)	17310				
1			Tamworth Regional (A) - Pt A	130	13005	130057311
1			Tamworth Regional (A) - Pt B	130	13010	130107314
1	Temora (A)	17350	Temora (A)	150	15010	150107350
1	Tenterfield (A)	17400	Tenterfield (A)	130	13015	130157400
1	The Hills Shire (A)	10500				
1			The Hills Shire (A) - Central	105	10560	105600501
1			The Hills Shire (A) - North	105	10560	105600503
1			The Hills Shire (A) - South	105	10560	105600505
1	Tumbarumba (A)	17450	Tumbarumba (A)	155	15510	155107450
1	Tumut Shire (A)	17500	Tumut Shire (A)	150	15010	150107500
1	Tweed (A)	17550				

NEW SOUTH WALES *continued*

S/T	LGA Name	LGA	SLA Name	SD	SSD	SLA
1			Tweed (A) - Tweed-Heads	120	12005	120057554
1			Tweed (A) - Tweed Coast	120	12005	120057556
1			Tweed (A) - Pt B	120	12010	120107558
1	Upper Hunter Shire (A)	17620	Upper Hunter Shire (A)	110	11010	110107620
1	Upper Lachlan Shire (A)	17640	Upper Lachlan Shire (A)	145	14510	145107640
1	Uralla (A)	17650	Uralla (A)	130	13015	130157650
1	Urana (A)	17700	Urana (A)	155	15510	155107700
1	Wagga Wagga (C)	17750				
1			Wagga Wagga (C) - Pt A	150	15005	150057751
1			Wagga Wagga (C) - Pt B	150	15010	150107754
1	Wakool (A)	17800	Wakool (A)	155	15515	155157800
1	Walcha (A)	17850	Walcha (A)	130	13015	130157850
1	Walgett (A)	17900	Walgett (A)	135	13510	135107900
1	Warren (A)	17950	Warren (A)	135	13510	135107950
1	Warringham (A)	18000	Warringham (A)	105	10565	105658000
1	Warrumbungle Shire (A)	18020	Warrumbungle Shire (A)	135	13505	135058020
1	Waverley (A)	18050	Waverley (A)	105	10510	105108050
1	Weddin (A)	18100	Weddin (A)	140	14015	140158100
1	Wellington (A)	18150	Wellington (A)	135	13505	135058150
1	Wentworth (A)	18200	Wentworth (A)	155	15520	155208200
1	Willoughby (C)	18250	Willoughby (C)	105	10555	105558250
1	Wingecarribee (A)	18350	Wingecarribee (A)	115	11510	115108350
1	Wollondilly (A)	18400	Wollondilly (A)	105	10530	105308400
1	Wollongong (C)	18450				
1			Wollongong (C) - Inner	115	11505	115058451
1			Wollongong (C) Bal	115	11505	115058454
1	Woollahra (A)	18500	Woollahra (A)	105	10510	105108500
1	Wyong (A)	18550				
1			Wyong (A) - North-East	105	10570	105708551
1			Wyong (A) - South and West	105	10570	105708554
1	Yass Valley (A)	18710	Yass Valley (A)	145	14510	145108710
1	Young (A)	18750	Young (A)	145	14510	145108750
1	Unincorporated NSW	19399				
1			Unincorp. Far West	160	16010	160108809
1			Lord Howe Island	125	12510	125108859
1			Off-Shore Areas & Migratory	185	18501	185019779

VICTORIA

S/T	LGA Name	LGA	SLA Name	SD	SSD	SLA
2	Alpine (S)	20110				
2			Alpine (S) - East	245	24515	245150111
2			Alpine (S) - West	245	24515	245150112
2	Ararat (RC)	20260	Ararat (RC)	220	22015	220150260
2	Ballarat (C)	20570				
2			Ballarat (C) - Central	220	22005	220050571
2			Ballarat (C) - Inner North	220	22005	220050572
2			Ballarat (C) - North	220	22005	220050573
2			Ballarat (C) - South	220	22005	220050574
2	Banyule (C)	20660				
2			Banyule (C) - Heidelberg	205	20530	205300661
2			Banyule (C) - North	205	20530	205300662
2	Bass Coast (S)	20740				
2			Bass Coast (S) - Phillip Is.	255	25520	255200741
2			Bass Coast (S) Bal	255	25520	255200744
2	Baw Baw (S)	20830				
2			Baw Baw (S) - Pt A	255	25505	255050831
2			Baw Baw (S) - Pt B East	255	25510	255100834
2			Baw Baw (S) - Pt B West	255	25510	255100835
2	Bayside (C)	20910				
2			Bayside (C) - Brighton	205	20565	205650911
2			Bayside (C) - South	205	20565	205650912
2	Benalla (RC)	21010				
2			Benalla (RC) - Benalla	240	24015	240151011
2			Benalla (RC) Bal	240	24015	240151014
2	Boroondara (C)	21110				
2			Boroondara (C) - Camberwell N.	205	20545	205451111
2			Boroondara (C) - Camberwell S.	205	20545	205451112
2			Boroondara (C) - Hawthorn	205	20545	205451113
2			Boroondara (C) - Kew	205	20545	205451114
2	Brimbank (C)	21180				
2			Brimbank (C) - Keilor	205	20510	205101181
2			Brimbank (C) - Sunshine	205	20510	205101182
2	Buloke (S)	21270				
2			Buloke (S) - North	230	23010	230101271
2			Buloke (S) - South	230	23010	230101272
2	Campaspe (S)	21370				
2			Campaspe (S) - Echuca	240	24010	240101371
2			Campaspe (S) - Kyabram	240	24010	240101374
2			Campaspe (S) - Rochester	240	24010	240101375
2			Campaspe (S) - South	240	24010	240101376
2	Cardinia (S)	21450				
2			Cardinia (S) - North	205	20580	205801452
2			Cardinia (S) - Pakenham	205	20580	205801453
2			Cardinia (S) - South	205	20580	205801454
2	Casey (C)	21610				
2			Casey (C) - Berwick	205	20580	205801612
2			Casey (C) - Cranbourne	205	20580	205801613
2			Casey (C) - Hallam	205	20580	205801616

VICTORIA *continued*

S/T	LGA Name	LGA	SLA Name	SD	SSD	SLA
2			Casey (C) - South	205	20580	205801618
2	Central Goldfields (S)	21670				
2			C. Goldfields (S) - M'borough	235	23510	235101671
2			C. Goldfields (S) Bal	235	23510	235101674
2	Colac-Otway (S)	21750				
2			Colac-Otway (S) - Colac	210	21015	210151751
2			Colac-Otway (S) - North	210	21015	210151754
2			Colac-Otway (S) - South	210	21015	210151755
2	Corangamite (S)	21830				
2			Corangamite (S) - North	215	21505	215051831
2			Corangamite (S) - South	215	21505	215051832
2	Darebin (C)	21890				
2			Darebin (C) - Northcote	205	20530	205301891
2			Darebin (C) - Preston	205	20530	205301892
2	East Gippsland (S)	22110				
2			E. Gippsland (S) - Bairnsdale	250	25005	250052111
2			E. Gippsland (S) - Orbest	250	25005	250052113
2			E. Gippsland (S) - South-West	250	25005	250052115
2			E. Gippsland (S) Bal	250	25005	250052117
2	Frankston (C)	22170				
2			Frankston (C) - East	205	20585	205852171
2			Frankston (C) - West	205	20585	205852174
2	Gannawarra (S)	22250	Gannawarra (S)	230	23015	230152250
2	Glen Eira (C)	22310				
2			Glen Eira (C) - Caulfield	205	20565	205652311
2			Glen Eira (C) - South	205	20565	205652314
2	Glenelg (S)	22410				
2			Glenelg (S) - Heywood	215	21510	215102411
2			Glenelg (S) - North	215	21510	215102412
2			Glenelg (S) - Portland	215	21510	215102413
2	Golden Plains (S)	22490				
2			Golden Plains (S) - North-West	210	21015	210152491
2			Golden Plains (S) - South-East	210	21015	210152492
2	Greater Bendigo (C)	22620				
2			Gr. Bendigo (C) - Central	235	23505	235052621
2			Gr. Bendigo (C) - Eaglehawk	235	23505	235052622
2			Gr. Bendigo (C) - Inner East	235	23505	235052623
2			Gr. Bendigo (C) - Inner North	235	23505	235052624
2			Gr. Bendigo (C) - Inner West	235	23505	235052625
2			Gr. Bendigo (C) - S'saye	235	23505	235052626
2			Gr. Bendigo (C) - Pt B	235	23510	235102628
2	Greater Dandenong (C)	22670				
2			Gr. Dandenong (C) - Dandenong	205	20575	205752671
2			Gr. Dandenong (C) Bal	205	20575	205752674
2	Greater Geelong (C)	22750				
2			Bellarine - Inner	210	21005	210052751
2			Corio - Inner	210	21005	210052752
2			Geelong	210	21005	210052753
2			Geelong West	210	21005	210052754
2			Newtown	210	21005	210052755

VICTORIA *continued*

S/T	LGA Name	LGA	SLA Name	SD	SSD	SLA
2			South Barwon - Inner	210	21005	210052756
2			Greater Geelong (C) - Pt B	210	21010	210102757
2			Greater Geelong (C) - Pt C	210	21015	210152758
2	Greater Shepparton (C)	22830				
2			Gr. Shepparton (C) - Pt A	240	24005	240052831
2			Gr. Shepparton (C) - Pt B East	240	24010	240102834
2			Gr. Shepparton (C) - Pt B West	240	24010	240102835
2	Hepburn (S)	22910				
2			Hepburn (S) - East	220	22010	220102911
2			Hepburn (S) - West	220	22010	220102912
2	Hindmarsh (S)	22980	Hindmarsh (S)	225	22510	225102980
2	Hobsons Bay (C)	23110				
2			Hobsons Bay (C) - Altona	205	20510	205103111
2			Hobsons Bay (C) - Williamstown	205	20510	205103112
2	Horsham (RC)	23190				
2			Horsham (RC) - Central	225	22505	225053191
2			Horsham (RC) Bal	225	22505	225053194
2	Hume (C)	23270				
2			Hume (C) - Broadmeadows	205	20535	205353271
2			Hume (C) - Craigieburn	205	20535	205353274
2			Hume (C) - Sunbury	205	20535	205353275
2	Indigo (S)	23350				
2			Indigo (S) - Pt A	245	24505	245053351
2			Indigo (S) - Pt B	245	24510	245103352
2	Kingston (C)	23430				
2			Kingston (C) - North	205	20565	205653431
2			Kingston (C) - South	205	20565	205653434
2	Knox (C)	23670				
2			Knox (C) - North-East	205	20555	205553672
2			Knox (C) - North-West	205	20555	205553673
2			Knox (C) - South	205	20555	205553674
2	Latrobe (C)	23810				
2			Latrobe (C) - Moe	255	25505	255053811
2			Latrobe (C) - Morwell	255	25505	255053814
2			Latrobe (C) - Traralgon	255	25505	255053815
2			Latrobe (C) Bal	255	25505	255053818
2	Loddon (S)	23940				
2			Loddon (S) - North	235	23510	235103943
2			Loddon (S) - South	235	23510	235103945
2	Macedon Ranges (S)	24130				
2			Macedon Ranges (S) - Kyneton	235	23520	235204131
2			Macedon Ranges (S) - Romsey	235	23520	235204134
2			Macedon Ranges (S) Bal	235	23520	235204135
2	Manningham (C)	24210				
2			Manningham (C) - East	205	20550	205504211
2			Manningham (C) - West	205	20550	205504214
2	Mansfield (S)	24250	Mansfield (S)	240	24015	240154250
2	Maribymong (C)	24330	Maribymong (C)	205	20510	205104330
2	Maroondah (C)	24410				
2			Maroondah (C) - Croydon	205	20555	205554411

VICTORIA *continued*

S/T	LGA Name	LGA	SLA Name	SD	SSD	SLA
2			Maroondah (C) - Ringwood	205	20555	205554412
2	Melbourne (C)	24600				
2			Melbourne (C) - Inner	205	20505	205054601
2			Melbourne (C) - S'bank-D'l'ands	205	20505	205054605
2			Melbourne (C) - Remainder	205	20505	205054608
2	Melton (S)	24650				
2			Melton (S) - East	205	20520	205204651
2			Melton (S) Bal	205	20520	205204654
2	Mildura (RC)	24780				
2			Mildura (RC) - Pt A	230	23005	230054781
2			Mildura (RC) - Pt B	230	23010	230104782
2	Mitchell (S)	24850				
2			Mitchell (S) - North	240	24020	240204851
2			Mitchell (S) - South	240	24020	240204854
2	Moira (S)	24900				
2			Moira (S) - East	240	24010	240104901
2			Moira (S) - West	240	24010	240104904
2	Monash (C)	24970				
2			Monash (C) - South-West	205	20550	205504971
2			Monash (C) - Waverley East	205	20550	205504974
2			Monash (C) - Waverley West	205	20550	205504975
2	Moonee Valley (C)	25060				
2			Moonee Valley (C) - Essendon	205	20510	205105063
2			Moonee Valley (C) - West	205	20510	205105065
2	Moorabool (S)	25150				
2			Moorabool (S) - Bacchus Marsh	220	22010	220105151
2			Moorabool (S) - Ballan	220	22010	220105154
2			Moorabool (S) - West	220	22010	220105155
2	Moreland (C)	25250				
2			Moreland (C) - Brunswick	205	20525	205255251
2			Moreland (C) - Coburg	205	20525	205255252
2			Moreland (C) - North	205	20525	205255253
2	Mornington Peninsula (S)	25340				
2			Mornington P'sula (S) - East	205	20590	205905341
2			Mornington P'sula (S) - South	205	20590	205905344
2			Mornington P'sula (S) - West	205	20590	205905345
2	Mount Alexander (S)	25430				
2			Mount Alexander (S) - C'maine	235	23510	235105431
2			Mount Alexander (S) Bal	235	23510	235105434
2	Moyne (S)	25490				
2			Moyne (S) - North-East	215	21505	215055491
2			Moyne (S) - North-West	215	21505	215055493
2			Moyne (S) - South	215	21505	215055496
2	Murrindindi (S)	25620				
2			Murrindindi (S) - East	240	24020	240205621
2			Murrindindi (S) - West	240	24020	240205622
2	Nillumbik (S)	25710				
2			Nillumbik (S) - South	205	20540	205405713
2			Nillumbik (S) - South-West	205	20540	205405715
2			Nillumbik (S) Bal	205	20540	205405718

VICTORIA *continued*

S/T	LGA Name	LGA	SLA Name	SD	SSD	SLA
2	Northern Grampians (S)	25810				
2			N. Grampians (S) - St Arnaud	225	22505	225055811
2			N. Grampians (S) - Stawell	225	22505	225055814
2	Port Phillip (C)	25900				
2			Port Phillip (C) - St Kilda	205	20505	205055901
2			Port Phillip (C) - West	205	20505	205055902
2	Pyrenees (S)	25990				
2			Pyrenees (S) - North	220	22015	220155991
2			Pyrenees (S) - South	220	22015	220155994
2	Queenscliffe (B)	26080	Queenscliffe (B)	210	21010	210106080
2	South Gippsland (S)	26170				
2			South Gippsland (S) - Central	255	25520	255206171
2			South Gippsland (S) - East	255	25520	255206174
2			South Gippsland (S) - West	255	25520	255206175
2	Southern Grampians (S)	26260				
2			S. Grampians (S) - Hamilton	215	21510	215106261
2			S. Grampians (S) - Wannon	215	21510	215106264
2			S. Grampians (S) Bal	215	21510	215106265
2	Stonnington (C)	26350				
2			Stonnington (C) - Prahran	205	20505	205056351
2			Stonnington (C) - Malvern	205	20565	205656352
2	Strathbogie (S)	26430	Strathbogie (S)	240	24015	240156430
2	Surf Coast (S)	26490				
2			Surf Coast (S) - East	210	21010	210106493
2			Surf Coast (S) - West	210	21010	210106495
2	Swan Hill (RC)	26610				
2			Swan Hill (RC) - Central	230	23015	230156611
2			Swan Hill (RC) - Robinvale	230	23015	230156614
2			Swan Hill (RC) Bal	230	23015	230156616
2	Towong (S)	26670				
2			Towong (S) - Pt A	245	24505	245056671
2			Towong (S) - Pt B	245	24515	245156672
2	Wangaratta (RC)	26700				
2			Wangaratta (RC) - Central	245	24510	245106701
2			Wangaratta (RC) - North	245	24510	245106704
2			Wangaratta (RC) - South	245	24510	245106705
2	Warmambool (C)	26730	Warmambool (C)	215	21501	215016730
2	Wellington (S)	26810				
2			Wellington (S) - Alberton	250	25015	250156811
2			Wellington (S) - Avon	250	25015	250156812
2			Wellington (S) - Maffra	250	25015	250156813
2			Wellington (S) - Rosedale	250	25015	250156814
2			Wellington (S) - Sale	250	25015	250156815
2	West Wimmera (S)	26890	West Wimmera (S)	225	22505	225056890
2	Whitehorse (C)	26980				
2			Whitehorse (C) - Box Hill	205	20550	205506981
2			Whitehorse (C) - Nunawading E.	205	20550	205506984
2			Whitehorse (C) - Nunawading W.	205	20550	205506985
2	Whittlesea (C)	27070				
2			Whittlesea (C) - North	205	20540	205407071

VICTORIA *continued*

S/T	LGA Name	LGA	SLA Name	SD	SSD	SLA
2			Whittlesea (C) - South-East	205	20540	205407075
2			Whittlesea (C) - South-West	205	20540	205407076
2	Wodonga (RC)	27170	Wodonga (RC)	245	24505	245057170
2	Wyndham (C)	27260				
2			Wyndham (C) - North	205	20520	205207261
2			Wyndham (C) - South	205	20520	205207264
2			Wyndham (C) - West	205	20520	205207267
2	Yarra (C)	27350				
2			Yarra (C) - North	205	20505	205057351
2			Yarra (C) - Richmond	205	20505	205057352
2	Yarra Ranges (S)	27450				
2			Yarra Ranges (S) - Central	205	20560	205607451
2			Yarra Ranges (S) - Dandenongs	205	20560	205607452
2			Yarra Ranges (S) - Lilydale	205	20560	205607453
2			Yarra Ranges (S) - North	205	20560	205607454
2			Yarra Ranges (S) - Seville	205	20560	205607456
2			Yarra Ranges (S) - Pt B	255	25510	255107458
2	Yarriambiack (S)	27630				
2			Yarriambiack (S) - North	225	22510	225107631
2			Yarriambiack (S) - South	225	22510	225107632
2	Unincorporated Vic	29399				
2			Falls Creek Alpine Resort	245	24515	245158109
2			Lake Mountain Alpine Resort	240	24020	240208149
2			Mount Baw Baw Alpine Resort	255	25510	255108209
2			Mount Buller Alpine Resort	240	24015	240158249
2			Mount Hotham Alpine Resort	245	24515	245158309
2			Mount Stirling Alpine Resort	240	24015	240158349
2			Lady Julia Percy Island	215	21505	215058469
2			French Island	255	25520	255208529
2			Bass Strait Islands	255	25520	255208649
2			Off-Shore Areas & Migratory	285	28501	285019779

QUEENSLAND

S/T	LGA Name	LGA	SLA Name	SD	SSD	SLA
3	Aurukun (S)	30250	Aurukun (S)	350	35010	350100250
3	Balonne (S)	30300	Balonne (S)	325	32505	325050300
3	Banana (S)	30370	Banana (S)	330	33015	330150370
3	Barcaldine (R)	30410				
3			Barcaldine (R) - Aramac	335	33505	335050412
3			Barcaldine (R) - Barcaldine	335	33505	335050416
3			Barcaldine (R) - Jericho	335	33505	335050418
3	Barcoo (S)	30450	Barcoo (S)	335	33505	335050450
3	Blackall Tambo (R)	30760				
3			Blackall Tambo (R) - Blackall	335	33505	335050762
3			Blackall Tambo (R) - Tambo	335	33505	335050765
3	Boulia (S)	30900	Boulia (S)	335	33505	335050900
3	Brisbane (C)	31000				
3			Acacia Ridge	305	30511	305111001
3			Albion	305	30503	305031004
3			Alderley	305	30503	305031007
3			Algester	305	30511	305111012
3			Annerley	305	30509	305091015
3			Anstead	305	30507	305071018
3			Archerfield	305	30511	305111023
3			Ascot	305	30503	305031026
3			Ashgrove	305	30503	305031031
3			Aspley	305	30507	305071034
3			Bald Hills	305	30507	305071037
3			Balmoral	305	30509	305091042
3			Banyo	305	30507	305071045
3			Bardon	305	30503	305031048
3			Bellbowrie	305	30507	305071053
3			Belmont-Mackenzie	305	30511	305111057
3			Boondall	305	30507	305071064
3			Bowen Hills	305	30501	305011067
3			Bracken Ridge	305	30507	305071072
3			Bridgeman Downs	305	30507	305071075
3			Brighton	305	30507	305071078
3			Brookfield (incl. Brisbane Forest Park)	305	30507	305071084
3			Bulimba	305	30509	305091086
3			Burbank	305	30511	305111091
3			Calamvale	305	30511	305111094
3			Camp Hill	305	30509	305091097
3			Cannon Hill	305	30509	305091102
3			Carindale	305	30509	305091108
3			Carina	305	30509	305091113
3			Carina Heights	305	30509	305091116
3			Carseldine	305	30507	305071121
3			Chandler-Capalaba West	305	30511	305111123
3			Chapel Hill	305	30507	305071127
3			Chelmer	305	30503	305031132
3			Chernside	305	30507	305071135

QUEENSLAND *continued*

S/T	LGA Name	LGA	SLA Name	SD	SSD	SLA
3			Chermside West	305	30507	305071138
3			City - Inner	305	30501	305011143
3			City - Remainder	305	30501	305011146
3			Clayfield	305	30503	305031151
3			Coopers Plains	305	30511	305111154
3			Coorparoo	305	30509	305091157
3			Corinda	305	30503	305031162
3			Darra-Sumner	305	30507	305071167
3			Deagon	305	30507	305071173
3			Doolandella-Forest Lake	305	30507	305071176
3			Durack	305	30507	305071184
3			Dutton Park	305	30501	305011187
3			East Brisbane	305	30509	305091195
3			Eight Mile Plains	305	30511	305111198
3			Ellen Grove	305	30507	305071203
3			Enoggera	305	30503	305031206
3			Everton Park	305	30507	305071211
3			Fairfield	305	30509	305091214
3			Ferry Grove	305	30507	305071217
3			Fig Tree Pocket	305	30507	305071222
3			Fortitude Valley	305	30501	305011227
3			Geebung	305	30507	305071236
3			Graceville	305	30503	305031241
3			Grange	305	30503	305031244
3			Greenslopes	305	30509	305091247
3			Gumdale-Ransome	305	30511	305111251
3			Hamilton	305	30503	305031255
3			Hawthorne	305	30509	305091258
3			Hemmant-Lytton	305	30511	305111265
3			Hendra	305	30503	305031271
3			Herston	305	30501	305011274
3			Highgate Hill	305	30501	305011277
3			Holland Park	305	30509	305091282
3			Holland Park West	305	30509	305091285
3			Inala	305	30507	305071288
3			Indooroopilly	305	30503	305031293
3			Jamboree Heights	305	30507	305071296
3			Jindalee	305	30507	305071301
3			Kangaroo Point	305	30501	305011304
3			Karana Downs-Lake Manchester	305	30507	305071306
3			Kedron	305	30503	305031312
3			Kelvin Grove	305	30501	305011315
3			Kenmore	305	30507	305071318
3			Kenmore Hills	305	30507	305071323
3			Keperra	305	30507	305071326
3			Kuraby	305	30511	305111331
3			Lota	305	30511	305111337
3			Lutwyche	305	30503	305031345
3			McDowall	305	30507	305071353
3			MacGregor	305	30511	305111356

QUEENSLAND *continued*

S/T	LGA Name	LGA	SLA Name	SD	SSD	SLA
3			Manly	305	30511	305111364
3			Manly West	305	30511	305111367
3			Mansfield	305	30511	305111372
3			Middle Park	305	30507	305071375
3			Milton	305	30501	305011378
3			Mitchelton	305	30507	305071383
3			Moggill	305	30507	305071386
3			Moorooka	305	30509	305091391
3			Moreton Island	305	30511	305111394
3			Morningside	305	30509	305091397
3			Mount Gravatt	305	30511	305111402
3			Mount Gravatt East	305	30511	305111405
3			Mount Ommaney	305	30507	305071408
3			Murarie	305	30511	305111413
3			Nathan	305	30511	305111416
3			New Farm	305	30501	305011421
3			Newmarket	305	30503	305031424
3			Newstead	305	30501	305011427
3			Norman Park	305	30509	305091432
3			Northgate	305	30507	305071435
3			Nudgee	305	30507	305071442
3			Nundah	305	30503	305031446
3			Oxley	305	30507	305071451
3			Paddington	305	30501	305011454
3			Pallara-Heathwood-Larapinta	305	30511	305111456
3			Parkinson-Drewvale	305	30511	305111463
3			Pinjarra Hills	305	30507	305071465
3			Pinkenba-Eagle Farm	305	30507	305071467
3			Pullenvale	305	30507	305071473
3			Red Hill	305	30501	305011481
3			Richlands	305	30507	305071484
3			Riverhills	305	30507	305071487
3			Robertson	305	30511	305111492
3			Rochedale	305	30511	305111495
3			Rocklea	305	30511	305111498
3			Runcorn	305	30511	305111503
3			St Lucia	305	30503	305031506
3			Salisbury	305	30511	305111511
3			Sandgate	305	30507	305071514
3			Seventeen Mile Rocks	305	30507	305071517
3			Sherwood	305	30503	305031522
3			South Brisbane	305	30501	305011525
3			Spring Hill	305	30501	305011528
3			Stafford	305	30503	305031533
3			Stafford Heights	305	30503	305031536
3			Stretton-Karawatha	305	30511	305111541
3			Sunnybank	305	30511	305111547
3			Sunnybank Hills	305	30511	305111552
3			Taigum-Fitzgibbon	305	30507	305071556
3			Taringa	305	30503	305031558

QUEENSLAND *continued*

S/T	LGA Name	LGA	SLA Name	SD	SSD	SLA
3			Tarragindi	305	30509	305091563
3			The Gap	305	30507	305071567
3			Tingalpa	305	30511	305111571
3			Toowong	305	30503	305031574
3			Upper Kedron	305	30507	305071585
3			Upper Mount Gravatt	305	30511	305111588
3			Virginia	305	30507	305071593
3			Wacol	305	30507	305071596
3			Wakerley	305	30511	305111601
3			Wavell Heights	305	30507	305071604
3			West End	305	30501	305011607
3			Westlake	305	30507	305071612
3			Willawong	305	30511	305111615
3			Wilston	305	30503	305031618
3			Windsor	305	30503	305031623
3			Wishart	305	30511	305111626
3			Woolloongabba	305	30501	305011631
3			Wooloowin	305	30503	305031634
3			Wynnum	305	30511	305111637
3			Wynnum West	305	30511	305111642
3			Yeerongpilly	305	30509	305091645
3			Yeronga	305	30509	305091648
3			Zillmere	305	30507	305071653
3	Bulloo (S)	31750	Bulloo (S)	325	32505	325051750
3	Bundaberg (R)	31820				
3			Bundaberg (R) - Bundaberg	315	31505	315051822
3			Bundaberg (R) - Burnett Pt A	315	31505	315051824
3			Bundaberg (R) - Burnett Pt B	315	31510	315101825
3			Bundaberg (R) - Isis	315	31510	315101827
3			Bundaberg (R) - Kolan	315	31510	315101828
3	Burdekin (S)	31900	Burdekin (S)	345	34515	345151900
3	Burke (S)	31950	Burke (S)	355	35505	355051950
3	Cairns (R)	32070				
3			Cairns (R) - Barron	350	35005	350052062
3			Cairns (R) - Central Suburbs	350	35005	350052065
3			Cairns (R) - City	350	35005	350052066
3			Cairns (R) - Douglas	350	35010	350102067
3			Cairns (R) - Mt Whitfield	350	35005	350052068
3			Cairns (R) - Northern Suburbs	350	35005	350052072
3			Cairns (R) - Trinity	350	35005	350052074
3			Cairns (R) - Western Suburbs	350	35005	350052076
3			Cairns (R) - Pt B	350	35010	350102078
3	Carpentaria (S)	32250	Carpentaria (S)	355	35505	355052250
3	Cassowary Coast (R)	32260				
3			Cassowary Coast (R) - Cardwell	350	35010	350102262
3			Cassowary Coast (R) - Johnstone	350	35010	350102264
3	Central Highlands (R)	32270				
3			Central Highlands (R) - Bauhinia	330	33015	330152272

QUEENSLAND *continued*

S/T	LGA Name	LGA	SLA Name	SD	SSD	SLA
3			Central Highlands (R) - Duaringa	330	33015	330152274
3			Central Highlands (R) - Emerald	330	33015	330152276
3			Central Highlands (R) - Peak Downs	330	33015	330152278
3	Charters Towers (R)	32310				
3			Charters Towers (R) - Charters Towers	345	34515	345152312
3			Charters Towers (R) - Dalrymple	345	34515	345152314
3	Cherbourg (S)	32330	Cherbourg (S)	315	31510	315102330
3	Cloncurry (S)	32450	Cloncurry (S)	355	35505	355052450
3	Cook (S)	32500	Cook (S)	350	35010	350102500
3	Croydon (S)	32600	Croydon (S)	350	35010	350102600
3	Diamantina (S)	32750	Diamantina (S)	335	33505	335052750
3	Doomadgee (S)	32770	Doomadgee (S)	355	35505	355052770
3	Etheridge (S)	33100	Etheridge (S)	350	35010	350103100
3	Flinders (S)	33200	Flinders (S)	355	35505	355053200
3	Fraser Coast (R)	33220				
3			Fraser Coast (R) - Hervey Bay Pt A	315	31507	315073222
3			Fraser Coast (R) - Hervey Bay Pt B	315	31510	315103223
3			Fraser Coast (R) - Maryborough	315	31510	315103225
3			Fraser Coast (R) - Woocoo-Tiaro	315	31510	315103227
3	Gladstone (R)	33360				
3			Gladstone (R) - Calliope Pt A	330	33010	330103362
3			Gladstone (R) - Calliope Pt B	330	33015	330153364
3			Gladstone (R) - Gladstone	330	33010	330103366
3			Gladstone (R) - Miriam Vale	330	33015	330153368
3	Gold Coast (C)	33430				
3			Ashmore-Benowa	307	30715	307153502
3			Biggera Waters-Labrador	307	30710	307103508
3			Bilinga-Tugun	307	30710	307103511
3			Broadbeach-Mermaid Beach	307	30710	307103514
3			Broadbeach Waters	307	30710	307103515
3			Bundall	307	30710	307103517
3			Burleigh Heads	307	30710	307103521
3			Burleigh Waters	307	30710	307103523
3			Carrara-Merrimac	307	30715	307153525
3			Coolangatta	307	30710	307103527
3			Coombah	307	30715	307153531
3			Currumbin	307	30710	307103533
3			Currumbin Valley-Tallebudgera	307	30715	307153534
3			Currumbin Waters	307	30715	307153535
3			Elanora	307	30715	307153537
3			Guanaba-Springbrook	307	30720	307203538
3			Helensvale	307	30715	307153543
3			Hope Island	307	30715	307153547
3			Jacobs Well-Alberton	307	30715	307153552
3			Kingsholme-Upper Coomera	307	30715	307153556
3			Main Beach-South Stradbroke	307	30710	307103555
3			Mermaid Wtrs-Clear Is. Wtrs	307	30710	307103562
3			Miami	307	30710	307103563
3			Molendinar	307	30715	307153564

QUEENSLAND *continued*

S/T	LGA Name	LGA	SLA Name	SD	SSD	SLA
3			Mudgeeraba-Reedy Creek	307	30715	307153566
3			Nerang	307	30715	307153567
3			Ormeau-Yatala	307	30715	307153574
3			Oxenford-Maudsland	307	30715	307153568
3			Pacific Pines-Gaven	307	30715	307153572
3			Palm Beach	307	30710	307103573
3			Paradise Point-Runaway Bay	307	30710	307103576
3			Parkwood-Arundel	307	30715	307153578
3			Pimpama-Coomera	307	30715	307153581
3			Robina	307	30715	307153582
3			Southport	307	30710	307103585
3			Surfers Paradise	307	30710	307103587
3			Varsity Lakes	307	30715	307153592
3			Worongary-Tallai	307	30715	307153593
3	Goondiwindi (R)	33610				
3			Goondiwindi (R) - Goondiwindi	320	32005	320053612
3			Goondiwindi (R) - Inglewood	320	32005	320053614
3			Goondiwindi (R) - Waggamba	320	32005	320053616
3	Gympie (R)	33620				
3			Gympie (R) - Cooloola	315	31510	315103622
3			Gympie (R) - Gympie	315	31510	315103624
3			Gympie (R) - Kilkivan	315	31510	315103626
3	Hinchinbrook (S)	33800	Hinchinbrook (S)	345	34515	345153800
3	Hope Vale (S)	33830	Hope Vale (S)	350	35010	350103830
3	Ipswich (C)	33960				
3			Ipswich (C) - Central	305	30525	305253962
3			Ipswich (C) - East	305	30525	305253965
3			Ipswich (C) - North	305	30525	305253966
3			Ipswich (C) - South-West	305	30525	305253971
3			Ipswich (C) - West	305	30525	305253976
3	Isaac (R)	33980				
3			Isaac (R) - Belyando	340	34010	340103982
3			Isaac (R) - Broadsound	340	34010	340103984
3			Isaac (R) - Nebo	340	34010	340103986
3	Kowanyama (S)	34420	Kowanyama (S)	350	35010	350104420
3	Lockhart River (S)	34570	Lockhart River (S)	350	35010	350104570
3	Lockyer Valley (R)	34580				
3			Lockyer Valley (R) - Gatton	312	31210	312104582
3			Lockyer Valley (R) - Laidley	312	31210	312104584
3	Logan (C)	34590				
3			Beenleigh	305	30530	305304595
3			Bethania-Waterford	305	30530	305304597
3			Browns Plains	305	30530	305304601
3			Carbrook-Cornubia	305	30530	305304603
3			Daisy Hill-Priestdale	305	30530	305304605
3			Eagleby	305	30530	305304606
3			Edens Landing-Holmview	305	30530	305304607
3			Greenbank-Boronia Heights	305	30530	305304608

QUEENSLAND *continued*

S/T	LGA Name	LGA	SLA Name	SD	SSD	SLA
3			Jimboomba-Logan Village	305	30530	305304611
3			Kingston	305	30530	305304612
3			Loganholme	305	30530	305304615
3			Loganlea	305	30530	305304618
3			Marsden	305	30530	305304623
3			Mt Warren Park	305	30530	305304626
3			Park Ridge-Logan Reserve	305	30530	305304627
3			Rochedale South	305	30530	305304631
3			Shailer Park	305	30530	305304634
3			Slacks Creek	305	30530	305304637
3			Springwood	305	30530	305304642
3			Tanah Merah	305	30530	305304645
3			Underwood	305	30530	305304651
3			Waterford West	305	30530	305304654
3			Wolffdene-Bahrs Scrub	305	30530	305304655
3			Woodridge	305	30530	305304656
3	Longreach (R)	34710				
3			Longreach (R) - Ilfracombe	335	33505	335054712
3			Longreach (R) - Isisford	335	33505	335054714
3			Longreach (R) - Longreach	335	33505	335054716
3	Mackay (R)	34770				
3			Mackay (R) - Mackay Pt A	340	34005	340054772
3			Mackay (R) - Mackay Pt B	340	34010	340104773
3			Mackay (R) - Mirani	340	34010	340104775
3			Mackay (R) - Sarina	340	34010	340104777
3	McKinlay (S)	34800	McKinlay (S)	355	35505	355054800
3	Mapoon (S)	34830	Mapoon (S)	350	35010	350104830
3	Maranoa (R)	34860				
3			Maranoa (R) - Bendemere	325	32505	325054862
3			Maranoa (R) - Booringa	325	32505	325054864
3			Maranoa (R) - Bungil	325	32505	325054865
3			Maranoa (R) - Roma	325	32505	325054867
3			Maranoa (R) - Warroo	325	32505	325054868
3	Moreton Bay (R)	35010				
3			Albany Creek	305	30540	305405013
3			Bray Park	305	30540	305405016
3			Bribie Island	305	30520	305205019
3			Burpengary-Narangba	305	30520	305205021
3			Caboolture Central	305	30520	305205023
3			Caboolture East	305	30520	305205025
3			Caboolture Hinterland	305	30520	305205027
3			Caboolture Midwest	305	30520	305205028
3			Central Pine West	305	30540	305405033
3			Clontarf	305	30545	305455035
3			Dakabin-Kallangur-M. Downs	305	30540	305405037
3			Deception Bay	305	30520	305205039
3			Griffin-Mango Hill	305	30540	305405043
3			Hills District	305	30540	305405047
3			Lawnton	305	30540	305405051
3			Margate-Woody Point	305	30545	305455053

QUEENSLAND *continued*

S/T	LGA Name	LGA	SLA Name	SD	SSD	SLA
3			Morayfield	305	30520	305205056
3			Petrie	305	30540	305405058
3			Redcliffe-Scarborough	305	30545	305455063
3			Rothwell-Kippa-Ring	305	30545	305455065
3			Strathpine-Brendale	305	30540	305405067
3			Moreton Bay (R) Bal	305	30540	305405068
3	Mornington (S)	35250	Mornington (S)	355	35505	355055250
3	Mount Isa (C)	35300	Mount Isa (C)	355	35505	355055300
3	Murweh (S)	35600	Murweh (S)	325	32505	325055600
3	Napranum (S)	35670	Napranum (S)	350	35010	350105670
3	North Burnett (R)	35760				
3			North Burnett (R) - Biggenden	315	31510	315105761
3			North Burnett (R) - Eidsvold	315	31510	315105762
3			North Burnett (R) - Gayndah	315	31510	315105763
3			North Burnett (R) - Monto	315	31510	315105764
3			North Burnett (R) - Mundubbera	315	31510	315105765
3			North Burnett (R) - Perry	315	31510	315105766
3	Northern Peninsula Area (R)	35780				
3			Northern Peninsula Area (R) - Bamaga	350	35010	350105781
3			Northern Peninsula Area (R) - Injinoo	350	35010	350105783
3			Northern Peninsula Area (R) - New	350	35010	350105784
3			Northern Peninsula Area (R) - Seisia	350	35010	350105786
3			Northern Peninsula Area (R) - Umagico	350	35010	350105788
3	Palm Island (S)	35790	Palm Island (S)	345	34515	345155790
3	Paroo (S)	35800	Paroo (S)	325	32505	325055800
3	Pompuraaw (S)	36070	Pompuraaw (S)	350	35010	350106070
3	Quilpie (S)	36150	Quilpie (S)	325	32505	325056150
3	Redland (C)	36250				
3			Alexandra Hills	305	30550	305506251
3			Birkdale	305	30550	305506254
3			Capalaba	305	30550	305506257
3			Cleveland	305	30550	305506262
3			Ormiston	305	30550	305506264
3			Redland Bay	305	30550	305506265
3			Sheldon-Mt Cotton	305	30550	305506267
3			Thorneside	305	30550	305506268
3			Thornlands	305	30550	305506271
3			Victoria Point	305	30550	305506273
3			Wellington Point	305	30550	305506276
3			Redland (C) Bal	305	30550	305506283
3	Richmond (S)	36300	Richmond (S)	355	35505	355056300
3	Rockhampton (R)	36360				
3			Rockhampton (R) - Fitzroy Pt A	330	33005	330056362
3			Rockhampton (R) - Fitzroy Pt B	330	33015	330156363
3			Rockhampton (R) - Livingstone Pt A	330	33005	330056365
3			Rockhampton (R) - Livingstone Pt B	330	33015	330156366
3			Rockhampton (R) - Mount Morgan	330	33015	330156367

QUEENSLAND *continued*

S/T	LGA Name	LGA	SLA Name	SD	SSD	SLA
3			Rockhampton (R) - Rockhampton	330	33005	330056368
3	Scenic Rim (R)	36510				
3			Scenic Rim (R) - Beaudesert	312	31210	312106512
3			Scenic Rim (R) - Boonah	312	31210	312106514
3			Scenic Rim (R) - Tamborine-Canungra	312	31210	312106516
3	Somerset (R)	36580				
3			Somerset (R) - Esk	312	31205	312056582
3			Somerset (R) - Kilcoy	312	31205	312056584
3	South Burnett (R)	36630				
3			South Burnett (R) - Kingaroy	315	31510	315106632
3			South Burnett (R) - Murgon	315	31510	315106634
3			South Burnett (R) - Nanango	315	31510	315106636
3			South Burnett (R) - Wondai	315	31510	315106638
3	Southern Downs (R)	36660				
3			Southern Downs (R) - Allora	320	32005	320056662
3			Southern Downs (R) - Killarney	320	32005	320056665
3			Southern Downs (R) - Stanthorpe	320	32005	320056666
3			Southern Downs (R) - Warwick	320	32005	320056667
3			Southern Downs (R) - West	320	32005	320056668
3	Sunshine Coast (R)	36710				
3			Buderim	309	30905	309056713
3			Caloundra Hinterland	309	30910	309106716
3			Caloundra North	309	30905	309056718
3			Caloundra South	309	30905	309056721
3			Coolum-Mudjimba	309	30905	309056723
3			Glass House Country	309	30910	309106725
3			Kawana	309	30905	309056728
3			Maroochy Hinterland	309	30910	309106733
3			Maroochydhore	309	30905	309056738
3			Mooloolaba	309	30905	309056744
3			Nambour	309	30905	309056748
3			Noosa Hinterland	309	30910	309106753
3			Noosa-Noosaville	309	30905	309056755
3			Paynter-Petrie Creek	309	30905	309056761
3			Sunshine-Peregian	309	30905	309056763
3			Tewantin	309	30905	309056772
3	Tablelands (R)	36810				
3			Tablelands (R) - Atherton	350	35010	350106812
3			Tablelands (R) - Eacham	350	35010	350106814
3			Tablelands (R) - Herberton	350	35010	350106816
3			Tablelands (R) - Mareeba	350	35010	350106818
3	Toowoomba (R)	36910				
3			Cambooya	320	32001	320016912
3			Clifton	320	32005	320056914
3			Crow's Nest	320	32005	320056916
3			Gowrie	320	32001	320016921
3			Greenmount	320	32005	320056923
3			Highfields	320	32001	320016926

QUEENSLAND *continued*

S/T	LGA Name	LGA	SLA Name	SD	SSD	SLA
3			Jondaryan	320	32005	320056928
3			Millmerran	320	32005	320056931
3			Pittsworth	320	32005	320056933
3			Rosalie	320	32005	320056935
3			Toowoomba Central	320	32001	320016937
3			Toowoomba North-East	320	32001	320016941
3			Toowoomba North-West	320	32001	320016943
3			Toowoomba South-East	320	32001	320016945
3			Toowoomba West	320	32001	320016946
3			Westbrook	320	32001	320016947
3	Torres (S)	36950	Torres (S)	350	35010	350106950
3	Torres Strait Island (R)	36960				
3			Torres Strait Island (R) - Badu	350	35010	350106963
3			Torres Strait Island (R) - Boigu	350	35010	350106965
3			Torres Strait Island (R) - Dauan	350	35010	350106968
3			Torres Strait Island (R) - Erub	350	35010	350106972
3			Torres Strait Island (R) - Hammond	350	35010	350106974
3			Torres Strait Island (R) - Iama	350	35010	350106976
3			Torres Strait Island (R) - Kubin	350	35010	350106978
3			Torres Strait Island (R) - Mabuiag	350	35010	350106982
3			Torres Strait Island (R) - Mer	350	35010	350106984
3			Torres Strait Island (R) - Poruma	350	35010	350106986
3			Torres Strait Island (R) - Saibai	350	35010	350106992
3			Torres Strait Island (R) - St Pauls	350	35010	350106993
3			Torres Strait Island (R) - Ugar	350	35010	350106995
3			Torres Strait Island (R) - Warraber	350	35010	350106996
3			Torres Strait Island (R) - Yorke	350	35010	350106998
3	Townsville (C)	37010				
3			Aitkenvale	345	34505	345057001
3			City	345	34505	345057003
3			Condon-Rasmussen-Bohle Basin	345	34510	345107005
3			Cranbrook	345	34505	345057007
3			Currajong	345	34505	345057012
3			Douglas	345	34505	345057014
3			Garbutt	345	34505	345057015
3			Gulliver	345	34505	345057018
3			Heatley	345	34505	345057023
3			Hermit Park	345	34505	345057026
3			Hyde Park-Mysterton	345	34505	345057027
3			Kelso	345	34510	345107028
3			Kirwan	345	34510	345107030
3			Magnetic Island	345	34505	345057031
3			Mt Louisa-Mt St John-Bohle	345	34505	345057033
3			Mundingburra	345	34505	345057034
3			Murray	345	34505	345057038
3			North Ward-Castle Hill	345	34505	345057041
3			Northern Beaches-Pinnacles	345	34515	345157043
3			Oonoonba-Idalia-Cluden	345	34505	345057044
3			Pallarenda-Shelley Beach	345	34505	345057047

QUEENSLAND *continued*

S/T	LGA Name	LGA	SLA Name	SD	SSD	SLA
3			Pimlico	345	34505	345057051
3			Railway Estate	345	34505	345057054
3			Rosslea	345	34505	345057058
3			Rowes Bay-Belgian Gardens	345	34505	345057062
3			South Townsville	345	34505	345057065
3			Stuart-Roseneath	345	34505	345057068
3			Vincent	345	34505	345057071
3			West End	345	34505	345057074
3			Woodstock-Cleveland-Ross	345	34515	345157076
3			Wulguru	345	34505	345057078
3	Weipa (T)	37300	Weipa (T)	350	35010	350107300
3	Western Downs (R)	37310				
3			Western Downs (R) - Chinchilla	320	32005	320057312
3			Western Downs (R) - Dalby	320	32005	320057313
3			Western Downs (R) -	320	32005	320057315
3			Western Downs (R) - Tara	320	32005	320057316
3			Western Downs (R) - Wambo	320	32005	320057318
3	Whitsunday (R)	37340				
3			Whitsunday (R) - Bowen	340	34010	340107342
3			Whitsunday (R) - Whitsunday	340	34010	340107345
3	Winton (S)	37400	Winton (S)	335	33505	335057400
3	Woorabinda (S)	37550	Woorabinda (S)	330	33015	330157550
3	Wujal Wujal (S)	37570	Wujal Wujal (S)	350	35010	350107570
3	Yarrabah (S)	37600	Yarrabah (S)	350	35010	350107600
3	Unincorporated Qld	39399	Off-Shore Areas & Migratory	385	38501	385019779

SOUTH AUSTRALIA

S/T	LGA Name	LGA	SLA Name	SD	SSD	SLA
4	Adelaide (C)	40070	Adelaide (C)	405	40515	405150070
4	Adelaide Hills (DC)	40120				
4			Adelaide Hills (DC) - Central	405	40515	405150121
4			Adelaide Hills (DC) - Ranges	405	40515	405150124
4			Adelaide Hills (DC) - North	410	41015	410150125
4			Adelaide Hills (DC) Bal	410	41015	410150128
4	Alexandrina (DC)	40220				
4			Alexandrina (DC) - Coastal	410	41020	410200221
4			Alexandrina (DC) - Strathalbyn	410	41020	410200224
4	Anangu Pitjantjatjara (AC)	40250	Anangu Pitjantjatjara (AC)	435	43525	435250250
4	Barossa (DC)	40310				
4			Barossa (DC) - Angaston	410	41005	410050311
4			Barossa (DC) - Barossa	410	41005	410050314
4			Barossa (DC) - Tanunda	410	41005	410050315
4	Barunga West (DC)	40430	Barunga West (DC)	415	41505	415050430
4	Berri and Barmera (DC)	40520				
4			Berri & Barmera (DC) - Barmera	420	42005	420050521
4			Berri & Barmera (DC) - Berri	420	42005	420050524
4	Burnside (C)	40700				
4			Burnside (C) - North-East	405	40515	405150701
4			Burnside (C) - South-West	405	40515	405150704
4	Campbelltown (C)	40910				
4			Campbelltown (C) - East	405	40515	405150911
4			Campbelltown (C) - West	405	40515	405150914
4	Ceduna (DC)	41010	Ceduna (DC)	430	43010	430101010
4	Charles Sturt (C)	41060				
4			Charles Sturt (C) - Coastal	405	40510	405101061
4			Charles Sturt (C) - Inner East	405	40510	405101064
4			Charles Sturt (C) - Inner West	405	40510	405101065
4			Charles Sturt (C) - North-East	405	40510	405101068
4	Clare and Gilbert Valleys (DC)	41140	Clare and Gilbert Valleys (DC)	415	41510	415101140
4	Cleve (DC)	41190	Cleve (DC)	430	43005	430051190
4	Coober Pedy (DC)	41330	Coober Pedy (DC)	435	43525	435251330
4	Copper Coast (DC)	41560	Copper Coast (DC)	415	41505	415051560
4	Elliston (DC)	41750	Elliston (DC)	430	43005	430051750
4	Flinders Ranges (DC)	41830	Flinders Ranges (DC)	435	43520	435201830
4	Franklin Harbour (DC)	41960	Franklin Harbour (DC)	430	43005	430051960
4	Gawler (T)	42030	Gawler (T)	405	40505	405052030
4	Goyder (DC)	42110	Goyder (DC)	415	41510	415102110
4	Grant (DC)	42250	Grant (DC)	425	42510	425102250
4	Holdfast Bay (C)	42600				
4			Holdfast Bay (C) - North	405	40520	405202601
4			Holdfast Bay (C) - South	405	40520	405202604
4	Kangaroo Island (DC)	42750	Kangaroo Island (DC)	410	41010	410102750
4	Karoonda East Murray (DC)	43080	Karoonda East Murray (DC)	420	42010	420103080
4	Kimba (DC)	43220	Kimba (DC)	430	43005	430053220
4	Kingston (DC)	43360	Kingston (DC)	425	42505	425053360
4	Light (RegC)	43650	Light (RegC)	410	41005	410053650
4	Lower Eyre Peninsula (DC)	43710	Lower Eyre Peninsula (DC)	430	43005	430053710

SOUTH AUSTRALIA *continued*

S/T	LGA Name	LGA	SLA Name	SD	SSD	SLA
4	Loxton Waikerie (DC)	43790				
4			Loxton Waikerie (DC) - East	420	42005	420053791
4			Loxton Waikerie (DC) - West	420	42005	420053794
4	Mallala (DC)	43920	Mallala (DC)	410	41005	410053920
4	Maralinga Tjarutja (AC)	44000	Maralinga Tjarutja (AC)	435	43525	435254000
4	Marion (C)	44060				
4			Marion (C) - Central	405	40520	405204061
4			Marion (C) - North	405	40520	405204064
4			Marion (C) - South	405	40520	405204065
4	Mid Murray (DC)	44210	Mid Murray (DC)	420	42005	420054210
4	Mitcham (C)	44340				
4			Mitcham (C) - Hills	405	40520	405204341
4			Mitcham (C) - North-East	405	40520	405204344
4			Mitcham (C) - West	405	40520	405204345
4	Mount Barker (DC)	44550				
4			Mount Barker (DC) - Central	410	41015	410154551
4			Mount Barker (DC) Bal	410	41015	410154554
4	Mount Gambier (C)	44620	Mount Gambier (C)	425	42510	425104620
4	Mount Remarkable (DC)	44830	Mount Remarkable (DC)	435	43520	435204830
4	Murray Bridge (RC)	45040	Murray Bridge (RC)	420	42010	420105040
4	Naracoorte and Lucindale (DC)	45090	Naracoorte and Lucindale (DC)	425	42505	425055090
4	Northern Areas (DC)	45120	Northern Areas (DC)	435	43515	435155120
4	Norwood Payneham St Peters (C)	45290				
4			Norw. P'ham St Ptrs (C) - East	405	40515	405155291
4			Norw. P'ham St Ptrs (C) - West	405	40515	405155294
4	Onkaparinga (C)	45340				
4			Onkaparinga (C) - Hackham	405	40520	405205341
4			Onkaparinga (C) - Hills	405	40520	405205342
4			Onkaparinga (C) - Morphett	405	40520	405205343
4			Onkaparinga (C) - North Coast	405	40520	405205344
4			Onkaparinga (C) - Reservoir	405	40520	405205345
4			Onkaparinga (C) - South Coast	405	40520	405205346
4			Onkaparinga (C) - Woodcroft	405	40520	405205347
4	Orroroo/Carrieton (DC)	45400	Orroroo/Carrieton (DC)	435	43515	435155400
4	Peterborough (DC)	45540	Peterborough (DC)	435	43515	435155540
4	Playford (C)	45680				
4			Playford (C) - East Central	405	40505	405055681
4			Playford (C) - Elizabeth	405	40505	405055683
4			Playford (C) - Hills	405	40505	405055684
4			Playford (C) - West	405	40505	405055686
4			Playford (C) - West Central	405	40505	405055688
4	Port Adelaide Enfield (C)	45890				
4			Port Adel. Enfield (C) - East	405	40505	405055891
4			Port Adel. Enfield (C) - Inner	405	40505	405055894
4			Port Adel. Enfield (C) - Coast	405	40510	405105895
4			Port Adel. Enfield (C) - Park	405	40510	405105896
4			Port Adel. Enfield (C) - Port	405	40510	405105897
4	Port Augusta (C)	46090	Port Augusta (C)	435	43520	435206090
4	Port Lincoln (C)	46300	Port Lincoln (C)	430	43005	430056300
4	Port Pirie City and Dists (M)	46450				

SOUTH AUSTRALIA *continued*

S/T	LGA Name	LGA	SLA Name	SD	SSD	SLA
4			Port Pirie C Dists (M) - City	435	43515	435156451
4			Port Pirie C Dists (M) Bal	435	43515	435156454
4	Prospect (C)	46510	Prospect (C)	405	40515	405156510
4	Renmark Paringa (DC)	46670				
4			Renmark Paringa (DC) - Paringa	420	42005	420056671
4			Renmark Paringa (DC) - Renmark	420	42005	420056674
4	Robe (DC)	46860	Robe (DC)	425	42505	425056860
4	Roxby Downs (M)	46970	Roxby Downs (M)	435	43525	435256970
4	Salisbury (C)	47140				
4			Salisbury (C) - Central	405	40505	405057141
4			Salisbury (C) - Inner North	405	40505	405057143
4			Salisbury (C) - North-East	405	40505	405057144
4			Salisbury (C) - South-East	405	40505	405057146
4			Salisbury (C) Bal	405	40505	405057148
4	Southern Mallee (DC)	47290	Southern Mallee (DC)	420	42010	420107290
4	Streaky Bay (DC)	47490	Streaky Bay (DC)	430	43010	430107490
4	Tatiara (DC)	47630	Tatiara (DC)	425	42505	425057630
4	Tea Tree Gully (C)	47700				
4			Tea Tree Gully (C) - Central	405	40505	405057701
4			Tea Tree Gully (C) - Hills	405	40505	405057704
4			Tea Tree Gully (C) - North	405	40505	405057705
4			Tea Tree Gully (C) - South	405	40505	405057708
4	The Coorong (DC)	47800	The Coorong (DC)	420	42010	420107800
4	Tumby Bay (DC)	47910	Tumby Bay (DC)	430	43005	430057910
4	Unley (C)	47980				
4			Unley (C) - East	405	40515	405157981
4			Unley (C) - West	405	40515	405157984
4	Victor Harbor (C)	48050	Victor Harbor (C)	410	41020	410208050
4	Wakefield (DC)	48130	Wakefield (DC)	415	41510	415108130
4	Walkerville (M)	48260	Walkerville (M)	405	40515	405158260
4	Wattle Range (DC)	48340				
4			Wattle Range (DC) - East	425	42510	425108341
4			Wattle Range (DC) - West	425	42510	425108344
4	West Torrens (C)	48410				
4			West Torrens (C) - East	405	40510	405108411
4			West Torrens (C) - West	405	40510	405108414
4	Whyalla (C)	48540	Whyalla (C)	435	43505	435058540
4	Wudinna (DC)	43570	Wudinna (DC)	430	43005	430053570
4	Yankalilla (DC)	48750	Yankalilla (DC)	410	41020	410208750
4	Yorke Peninsula (DC)	48830				
4			Yorke Peninsula (DC) - North	415	41505	415058831
4			Yorke Peninsula (DC) - South	415	41505	415058834
4	Unincorporated SA	49399				
4			Unincorp. Western	405	40510	405108899
4			Unincorp. Yorke	415	41505	415058969
4			Unincorp. Riverland	420	42005	420059039
4			Unincorp. Murray Mallee	420	42010	420109109
4			Unincorp. Lincoln	430	43005	430059179
4			Unincorp. West Coast	430	43010	430109249
4			Unincorp. Whyalla	435	43505	435059389

SOUTH AUSTRALIA *continued*

S/T	LGA Name	LGA	SLA Name	SD	SSD	SLA
4			Unincorp. Pirie	435	43515	435159459
4			Unincorp. Flinders Ranges	435	43520	435209529
4			Unincorp. Far North	435	43525	435259589
4			Off-Shore Areas & Migratory	485	48501	485019779

WESTERN AUSTRALIA

S/T	LGA Name	LGA	SLA Name	SD	SSD	SLA
5	Albany (C)	50080				
5			Albany (C) - Central	515	51510	515100081
5			Albany (C) Bal	515	51510	515100084
5	Armadale (C)	50210	Armadale (C)	505	50525	505250210
5	Ashburton (S)	50250	Ashburton (S)	540	54010	540100250
5	Augusta-Margaret River (S)	50280	Augusta-Margaret River (S)	510	51015	510150280
5	Bassendean (T)	50350	Bassendean (T)	505	50510	505100350
5	Bayswater (C)	50420	Bayswater (C)	505	50510	505100420
5	Belmont (C)	50490	Belmont (C)	505	50525	505250490
5	Beverley (S)	50560	Beverley (S)	525	52510	525100560
5	Boddington (S)	50630	Boddington (S)	510	51010	510100630
5	Boyup Brook (S)	50770	Boyup Brook (S)	510	51020	510200770
5	Bridgetown-Greenbushes (S)	50840	Bridgetown-Greenbushes (S)	510	51020	510200840
5	Brookton (S)	50910	Brookton (S)	520	52005	520050910
5	Broome (S)	50980	Broome (S)	545	54510	545100980
5	Broomehill-Tambellup (S)	51080	Broomehill-Tambellup (S)	515	51505	515051080
5	Bruce Rock (S)	51120	Bruce Rock (S)	525	52515	525151120
5	Bunbury (C)	51190	Bunbury (C)	510	51003	510031190
5	Busselton (S)	51260	Busselton (S)	510	51015	510151260
5	Cambridge (T)	51310	Cambridge (T)	505	50505	505051310
5	Canning (C)	51330	Canning (C)	505	50525	505251330
5	Capel (S)	51400				
5			Capel (S) - Pt A	510	51003	510031401
5			Capel (S) - Pt B	510	51010	510101404
5	Carnamah (S)	51470	Carnamah (S)	535	53515	535151470
5	Carnarvon (S)	51540	Carnarvon (S)	535	53505	535051540
5	Chapman Valley (S)	51610	Chapman Valley (S)	535	53515	535151610
5	Chittering (S)	51680	Chittering (S)	525	52505	525051680
5	Claremont (T)	51750	Claremont (T)	505	50505	505051750
5	Cockburn (C)	51820	Cockburn (C)	505	50520	505201820
5	Collie (S)	51890	Collie (S)	510	51010	510101890
5	Coolgardie (S)	51960	Coolgardie (S)	530	53005	530051960
5	Coorow (S)	52030	Coorow (S)	535	53515	535152030
5	Corrigin (S)	52100	Corrigin (S)	520	52010	520102100
5	Cottesloe (T)	52170	Cottesloe (T)	505	50505	505052170
5	Cranbrook (S)	52240	Cranbrook (S)	515	51510	515102240
5	Cuballing (S)	52310	Cuballing (S)	520	52005	520052310
5	Cue (S)	52380	Cue (S)	535	53510	535102380
5	Cunderdin (S)	52450	Cunderdin (S)	525	52510	525102450
5	Dalwallinu (S)	52520	Dalwallinu (S)	525	52510	525102520
5	Dandaragan (S)	52590	Dandaragan (S)	525	52505	525052590
5	Dardanup (S)	52660				
5			Dardanup (S) - Pt A	510	51003	510032661
5			Dardanup (S) - Pt B	510	51010	510102664
5	Denmark (S)	52730	Denmark (S)	515	51510	515102730
5	Derby-West Kimberley (S)	52800	Derby-West Kimberley (S)	545	54510	545102800
5	Donnybrook-Balingup (S)	52870	Donnybrook-Balingup (S)	510	51010	510102870
5	Dowerin (S)	52940	Dowerin (S)	525	52510	525102940
5	Dumbleyung (S)	53010	Dumbleyung (S)	520	52005	520053010

WESTERN AUSTRALIA *continued*

S/T	LGA Name	LGA	SLA Name	SD	SSD	SLA
5	Dundas (S)	53080	Dundas (S)	530	53010	530103080
5	East Fremantle (T)	53150	East Fremantle (T)	505	50520	505203150
5	East Pilbara (S)	53220	East Pilbara (S)	540	54005	540053220
5	Esperance (S)	53290	Esperance (S)	530	53010	530103290
5	Exmouth (S)	53360	Exmouth (S)	535	53505	535053360
5	Fremantle (C)	53430				
5			Fremantle (C) - Inner	505	50520	505203431
5			Fremantle (C) - Remainder	505	50520	505203432
5	Geraldton-Greenough (C)	53520				
5			Geraldton	535	53503	535033522
5			Greenough - Pt A	535	53503	535033524
5			Greenough - Pt B	535	53515	535153526
5	Gingin (S)	53570	Gingin (S)	525	52505	525053570
5	Gnowangerup (S)	53640	Gnowangerup (S)	515	51505	515053640
5	Goomalling (S)	53710	Goomalling (S)	525	52510	525103710
5	Gosnells (C)	53780	Gosnells (C)	505	50525	505253780
5	Halls Creek (S)	53920	Halls Creek (S)	545	54505	545053920
5	Harvey (S)	53990				
5			Harvey (S) - Pt A	510	51003	510033991
5			Harvey (S) - Pt B	510	51010	510103994
5	Irwin (S)	54060	Irwin (S)	535	53515	535154060
5	Jerramungup (S)	54130	Jerramungup (S)	515	51505	515054130
5	Joondalup (C)	54170				
5			Joondalup (C) - North	505	50515	505154171
5			Joondalup (C) - South	505	50515	505154174
5	Kalamunda (S)	54200	Kalamunda (S)	505	50510	505104200
5	Kalgoorlie/Boulder (C)	54280				
5			Kalgoorlie/Boulder (C) - Pt A	530	53001	530014281
5			Kalgoorlie/Boulder (C) - Pt B	530	53005	530054284
5	Katanning (S)	54340	Katanning (S)	515	51505	515054340
5	Kellerberrin (S)	54410	Kellerberrin (S)	525	52515	525154410
5	Kent (S)	54480	Kent (S)	515	51505	515054480
5	Kojonup (S)	54550	Kojonup (S)	515	51505	515054550
5	Kondinin (S)	54620	Kondinin (S)	520	52010	520104620
5	Koorda (S)	54690	Koorda (S)	525	52510	525104690
5	Kulin (S)	54760	Kulin (S)	520	52010	520104760
5	Kwinana (T)	54830	Kwinana (T)	505	50520	505204830
5	Lake Grace (S)	54900	Lake Grace (S)	520	52010	520104900
5	Laverton (S)	54970	Laverton (S)	530	53005	530054970
5	Leonora (S)	55040	Leonora (S)	530	53005	530055040
5	Mandurah (C)	55110	Mandurah (C)	510	51001	510015110
5	Manjimup (S)	55180	Manjimup (S)	510	51020	510205180
5	Meekatharra (S)	55250	Meekatharra (S)	535	53510	535105250
5	Melville (C)	55320	Melville (C)	505	50520	505205320
5	Menzies (S)	55390	Menzies (S)	530	53005	530055390
5	Merredin (S)	55460	Merredin (S)	525	52515	525155460
5	Mingenew (S)	55530	Mingenew (S)	535	53515	535155530
5	Moora (S)	55600	Moora (S)	525	52505	525055600
5	Morawa (S)	55670	Morawa (S)	535	53515	535155670
5	Mosman Park (T)	55740	Mosman Park (T)	505	50505	505055740

WESTERN AUSTRALIA *continued*

S/T	LGA Name	LGA	SLA Name	SD	SSD	SLA
5	Mount Magnet (S)	55810	Mount Magnet (S)	535	53510	535105810
5	Mount Marshall (S)	55880	Mount Marshall (S)	525	52515	525155880
5	Mukinbudin (S)	55950	Mukinbudin (S)	525	52515	525155950
5	Mullewa (S)	56020	Mullewa (S)	535	53515	535156020
5	Mundaring (S)	56090	Mundaring (S)	505	50510	505106090
5	Murchison (S)	56160	Murchison (S)	535	53510	535106160
5	Murray (S)	56230	Murray (S)	510	51001	510016230
5	Nannup (S)	56300	Nannup (S)	510	51020	510206300
5	Narembeen (S)	56370	Narembeen (S)	525	52515	525156370
5	Narrogin (T)	56440	Narrogin (T)	520	52005	520056440
5	Narrogin (S)	56510	Narrogin (S)	520	52005	520056510
5	Nedlands (C)	56580	Nedlands (C)	505	50505	505056580
5	Ngaanyatjarraku (S)	56620	Ngaanyatjarraku (S)	530	53005	530056620
5	Northam (S)	56730				
5			Northam	525	52510	525106732
5			Northam Town	525	52510	525106735
5	Northampton (S)	56790	Northampton (S)	535	53515	535156790
5	Nungarin (S)	56860	Nungarin (S)	525	52515	525156860
5	Peppermint Grove (S)	56930	Peppermint Grove (S)	505	50505	505056930
5	Perenjori (S)	57000	Perenjori (S)	535	53515	535157000
5	Perth (C)	57080				
5			Perth (C) - Inner	505	50505	505057081
5			Perth (C) - Remainder	505	50505	505057082
5	Pingelly (S)	57140	Pingelly (S)	520	52005	520057140
5	Plantagenet (S)	57210	Plantagenet (S)	515	51510	515107210
5	Port Hedland (T)	57280	Port Hedland (T)	540	54005	540057280
5	Quairading (S)	57350	Quairading (S)	525	52510	525107350
5	Ravensthorpe (S)	57420	Ravensthorpe (S)	530	53010	530107420
5	Rockingham (C)	57490	Rockingham (C)	505	50520	505207490
5	Roebourne (S)	57560	Roebourne (S)	540	54010	540107560
5	Sandstone (S)	57630	Sandstone (S)	535	53510	535107630
5	Serpentine-Jarrahdale (S)	57700	Serpentine-Jarrahdale (S)	505	50525	505257700
5	Shark Bay (S)	57770	Shark Bay (S)	535	53505	535057770
5	South Perth (C)	57840	South Perth (C)	505	50525	505257840
5	Stirling (C)	57910				
5			Stirling (C) - Central	505	50515	505157914
5			Stirling (C) - Coastal	505	50515	505157915
5			Stirling (C) - South-Eastern	505	50515	505157916
5	Subiaco (C)	57980	Subiaco (C)	505	50505	505057980
5	Swan (C)	58050	Swan (C)	505	50510	505108050
5	Tammin (S)	58190	Tammin (S)	525	52510	525108190
5	Three Springs (S)	58260	Three Springs (S)	535	53515	535158260
5	Toodyay (S)	58330	Toodyay (S)	525	52510	525108330
5	Trayning (S)	58400	Trayning (S)	525	52515	525158400
5	Upper Gascoyne (S)	58470	Upper Gascoyne (S)	535	53505	535058470
5	Victoria Park (T)	58510	Victoria Park (T)	505	50525	505258510
5	Victoria Plains (S)	58540	Victoria Plains (S)	525	52505	525058540
5	Vincent (T)	58570	Vincent (T)	505	50505	505058570
5	Wagin (S)	58610	Wagin (S)	520	52005	520058610
5	Wandering (S)	58680	Wandering (S)	520	52005	520058680

WESTERN AUSTRALIA *continued*

S/T	LGA Name	LGA	SLA Name	SD	SSD	SLA
5	Wanneroo (C)	58760				
5			Wanneroo (C) - North-East	505	50515	505158761
5			Wanneroo (C) - North-West	505	50515	505158764
5			Wanneroo (C) - South	505	50515	505158767
5	Waroon (S)	58820	Waroon (S)	510	51010	510108820
5	West Arthur (S)	58890	West Arthur (S)	520	52005	520058890
5	Westonia (S)	59030	Westonia (S)	525	52515	525159030
5	Wickepin (S)	59100	Wickepin (S)	520	52005	520059100
5	Williams (S)	59170	Williams (S)	520	52005	520059170
5	Wiluna (S)	59250	Wiluna (S)	535	53510	535109250
5	Wongan-Ballidu (S)	59310	Wongan-Ballidu (S)	525	52510	525109310
5	Woodanilling (S)	59380	Woodanilling (S)	515	51505	515059380
5	Wyalkatchem (S)	59450	Wyalkatchem (S)	525	52510	525109450
5	Wyndham-East Kimberley (S)	59520	Wyndham-East Kimberley (S)	545	54505	545059520
5	Yalgoo (S)	59590	Yalgoo (S)	535	53510	535109590
5	Yilgarn (S)	59660	Yilgarn (S)	525	52515	525159660
5	York (S)	59730	York (S)	525	52510	525109730
5	Unincorporated WA	59399	Off-Shore Areas & Migratory	585	58501	585019779

TASMANIA

S/T	LGA Name	LGA	SLA Name	SD	SSD	SLA
6	Break O'Day (M)	60210	Break O'Day (M)	615	61515	615150210
6	Brighton (M)	60410	Brighton (M)	605	60505	605050410
6	Burnie (C)	60610				
6			Burnie (C) - Pt A	620	62005	620050611
6			Burnie (C) - Pt B	620	62010	620100612
6	Central Coast (M)	60810				
6			Central Coast (M) - Pt A	620	62005	620050811
6			Central Coast (M) - Pt B	620	62010	620100812
6	Central Highlands (M)	61010	Central Highlands (M)	610	61005	610051010
6	Circular Head (M)	61210	Circular Head (M)	620	62010	620101210
6	Clarence (C)	61410	Clarence (C)	605	60505	605051410
6	Derwent Valley (M)	61510				
6			Derwent Valley (M) - Pt A	605	60505	605051511
6			Derwent Valley (M) - Pt B	610	61005	610051512
6	Devonport (C)	61610	Devonport (C)	620	62005	620051610
6	Dorset (M)	61810	Dorset (M)	615	61515	615151810
6	Flinders (M)	62010	Flinders (M)	615	61515	615152010
6	George Town (M)	62210				
6			George Town (M) - Pt A	615	61505	615052211
6			George Town (M) - Pt B	615	61510	615102212
6	Glamorgan/Spring Bay (M)	62410	Glamorgan/Spring Bay (M)	610	61005	610052410
6	Glenorchy (C)	62610	Glenorchy (C)	605	60505	605052610
6	Hobart (C)	62810				
6			Hobart (C) - Inner	605	60505	605052811
6			Hobart (C) - Remainder	605	60505	605052812
6	Huon Valley (M)	63010	Huon Valley (M)	610	61005	610053010
6	Kentish (M)	63210	Kentish (M)	620	62010	620103210
6	King Island (M)	63410	King Island (M)	620	62010	620103410
6	Kingborough (M)	63610				
6			Kingborough (M) - Pt A	605	60505	605053611
6			Kingborough (M) - Pt B	610	61005	610053612
6	Latrobe (M)	63810				
6			Latrobe (M) - Pt A	620	62005	620053811
6			Latrobe (M) - Pt B	620	62010	620103812
6	Launceston (C)	64010				
6			Launceston (C) - Inner	615	61505	615054011
6			Launceston (C) - Pt B	615	61505	615054012
6			Launceston (C) - Pt C	615	61510	615104013
6	Meander Valley (M)	64210				
6			Meander Valley (M) - Pt A	615	61505	615054211
6			Meander Valley (M) - Pt B	615	61510	615104212
6	Northern Midlands (M)	64610				
6			Northern Midlands (M) - Pt A	615	61505	615054611
6			Northern Midlands (M) - Pt B	615	61510	615104612
6	Sorell (M)	64810				
6			Sorell (M) - Pt A	605	60505	605054811
6			Sorell (M) - Pt B	610	61005	610054812
6	Southern Midlands (M)	65010	Southern Midlands (M)	610	61005	610055010
6	Tasman (M)	65210	Tasman (M)	610	61005	610055210

TASMANIA *continued*

S/T	LGA Name	LGA	SLA Name	SD	SSD	SLA
6	Waratah/Wynyard (M)	65410				
6			Waratah/Wynyard (M) - Pt A	620	62005	620055411
6			Waratah/Wynyard (M) - Pt B	620	62010	620105412
6	West Coast (M)	65610	West Coast (M)	620	62015	620155610
6	West Tamar (M)	65810				
6			West Tamar (M) - Pt A	615	61505	615055811
6			West Tamar (M) - Pt B	615	61510	615105812
6	Unincorporated Tas	69399	Off-Shore Areas & Migratory	685	68501	685019779

NORTHERN TERRITORY

S/T	LGA Name	LGA	SLA Name	SD	SSD	SLA
7	Alice Springs (T)	70200				
7			Alice Springs (T) - Charles	710	71040	710400201
7			Alice Springs (T) - Heavitree	710	71040	710400203
7			Alice Springs (T) - Larapinta	710	71040	710400205
7			Alice Springs (T) - Ross	710	71040	710400207
7			Alice Springs (T) - Stuart	710	71040	710400208
7	Barkly (S)	70420				
7			Barkly (S) - Tennant Creek	710	71035	710350422
7			Barkly (S) Bal	710	71035	710350425
7	Belyuen (S)	70540	Belyuen (S)	710	71005	710050540
7	Central Desert (S)	70620	Central Desert (S)	710	71040	710400620
7	Coomalie (S)	70700	Coomalie (S)	710	71005	710050700
7	Darwin (C)	71000				
7			Alawa	705	70505	705051004
7			Anula	705	70505	705051008
7			Bayview-Woolner	705	70505	705051011
7			Brinkin	705	70505	705051014
7			City - Inner	705	70505	705051018
7			Coconut Grove	705	70505	705051024
7			Fannie Bay	705	70505	705051028
7			Jingili	705	70505	705051034
7			Karama	705	70505	705051038
7			Larrakeyah	705	70505	705051044
7			Leanyer	705	70505	705051048
7			Lee Point-Leanyer Swamp	705	70505	705051052
7			Ludmilla	705	70505	705051054
7			Malak	705	70505	705051058
7			Marrara	705	70505	705051064
7			Millner	705	70505	705051068
7			Moil	705	70505	705051074
7			Nakara	705	70505	705051078
7			Narrows	705	70505	705051084
7			Nightcliff	705	70505	705051088
7			Parap	705	70505	705051094
7			Rapid Creek	705	70505	705051098
7			Stuart Park	705	70505	705051104
7			The Gardens	705	70505	705051108
7			Tiwi	705	70505	705051114
7			Wagaman	705	70505	705051118
7			Wanguri	705	70505	705051124
7			Winnellie	705	70505	705051128
7			Wulagi	705	70505	705051134
7			City - Remainder	705	70505	705051138
7	East Arnhem (S)	71300	East Arnhem (S)	710	71025	710251300
7	Katherine (T)	72200	Katherine (T)	710	71030	710302200
7	Litchfield (M)	72300				
7			Litchfield (M) - Pt A	705	70520	705202304
7			Litchfield (M) - Pt B	705	70520	705202308

NORTHERN TERRITORY *continued*

S/T	LGA Name	LGA	SLA Name	SD	SSD	SLA
7	MacDonnell (S)	72330	MacDonnell (S)	710	71040	710402330
7	Palmerston (C)	72800				
7			Bakewell	705	70510	705102802
7			Driver	705	70510	705102804
7			Durack	705	70510	705102806
7			Gray	705	70510	705102808
7			Gunn-Palmerston City	705	70510	705102811
7			Moulden	705	70510	705102814
7			Woodroffe	705	70510	705102818
7			Palmerston (C) Bal	705	70510	705102824
7	Roper Gulf (S)	73600	Roper Gulf (S)	710	71030	710303600
7	Tiwi Islands (S)	74050	Tiwi Islands (S)	710	71010	710104050
7	Victoria-Daly (S)	74500				
7			Victoria-Daly (S) - Wadeye and OS	710	71030	710304505
7			Victoria-Daly (S) Bal	710	71030	710304508
7	Wagait (S)	74560	Wagait (S)	710	71005	710054560
7	West Arnhem (S)	74660				
7			West Arnhem (S) - Jabiru	710	71015	710154663
7			West Arnhem (S) Bal	710	71015	710154666
7	Unincorporated NT	79399				
7			Alyangula	710	71025	710250419
7			East Arm	705	70510	705101169
7			Finniss-Mary	710	71005	710051509
7			Nhulunbuy	710	71025	710252409
7			Yulara	710	71040	710406059
7			Off-Shore Areas & Migratory	785	78501	785019779

AUSTRALIAN CAPITAL TERRITORY

S/T	LGA Name	LGA	SLA Name	SD	SSD	SLA
8	Unincorporated ACT	89399				
8			Acton	805	80505	805050089
8			Ainslie	805	80505	805050189
8			Amaroo	805	80540	805400239
8			Aranda	805	80510	805100279
8			Banks	805	80525	805250339
8			Barton	805	80535	805350369
8			Belconnen Town Centre	805	80510	805100459
8			Belconnen - SSD Bal	805	80510	805100549
8			Bonner	805	80540	805400589
8			Bonython	805	80525	805250609
8			Braddon	805	80505	805050639
8			Bruce	805	80510	805100729
8			Calwell	805	80525	805250819
8			Campbell	805	80505	805050909
8			Casey	805	80540	805400939
8			Chapman	805	80520	805201089
8			Charnwood	805	80510	805101179
8			Chifley	805	80515	805151269
8			Chisholm	805	80525	805251359
8			City	805	80505	805051449
8			Conder	805	80525	805251549
8			Cook	805	80510	805101629
8			Crace	805	80540	805401649
8			Curtin	805	80515	805151719
8			Deakin	805	80535	805351809
8			Dickson	805	80505	805051889
8			Downer	805	80505	805051989
8			Duffy	805	80520	805202079
8			Dunlop	805	80510	805102139
8			Duntroon	805	80505	805052169
8			Evatt	805	80510	805102259
8			Fadden	805	80525	805252349
8			Farrer	805	80515	805152439
8			Fisher	805	80520	805202529
8			Florey	805	80510	805102619
8			Flynn	805	80510	805102709
8			Forde	805	80540	805402779
8			Forrest	805	80535	805352789
8			Franklin	805	80540	805402849
8			Fraser	805	80510	805102889
8			Fyshwick	805	80535	805352979
8			Garran	805	80515	805153069
8			Gilmore	805	80525	805253159
8			Giralang	805	80510	805103249
8			Gordon	805	80525	805253289
8			Gowrie	805	80525	805253339
8			Greenway	805	80525	805253379

AUSTRALIAN CAPITAL TERRITORY *continued*

S/T	LGA Name	LGA	SLA Name	SD	SSD	SLA
8			Griffith	805	80535	805353429
8			Gungahlin	805	80540	805403519
8			Gungahlin-Hall - SSD Bal	805	80540	805403529
8			Hackett	805	80505	805053609
8			Hall	805	80540	805403689
8			Harman	805	80535	805353789
8			Harrison	805	80540	805403819
8			Hawker	805	80510	805103879
8			Higgins	805	80510	805103969
8			Holder	805	80520	805204059
8			Holt	805	80510	805104149
8			Hughes	805	80515	805154239
8			Hume	805	80535	805354329
8			Isaacs	805	80515	805154419
8			Isabella Plains	805	80525	805254509
8			Jerrabomberra	805	80535	805354589
8			Kaleen	805	80510	805104779
8			Kambah	805	80525	805254869
8			Kingston	805	80535	805354959
8			Kowen	805	80505	805055049
8			Latham	805	80510	805105139
8			Lyneham	805	80505	805055229
8			Lyons	805	80515	805155319
8			McKellar	805	80510	805105409
8			Macarthur	805	80525	805255489
8			Macgregor	805	80510	805105589
8			Macquarie	805	80510	805105679
8			Majura	805	80505	805055769
8			Mawson	805	80515	805155859
8			Melba	805	80510	805105949
8			Mitchell	805	80540	805406039
8			Monash	805	80525	805256129
8			Narrabundah	805	80535	805356219
8			Ngunnawal	805	80540	805406249
8			Nicholls	805	80540	805406279
8			Oaks Estate	805	80535	805356309
8			O'Connor	805	80505	805056389
8			O'Malley	805	80515	805156489
8			Oxley	805	80525	805256579
8			Page	805	80510	805106669
8			Palmerston	805	80540	805406719
8			Parkes	805	80535	805356759
8			Pearce	805	80515	805156849
8			Phillip	805	80515	805156939
8			Pialligo	805	80535	805357029
8			Red Hill	805	80535	805357119
8			Reid	805	80505	805057209
8			Richardson	805	80525	805257289
8			Rivett	805	80520	805207389
8			Russell	805	80505	805057479

.....

AUSTRALIAN CAPITAL TERRITORY *continued*

.....

S/T	LGA Name	LGA	SLA Name	SD	SSD	SLA
8			Scullin	805	80510	805107569
8			Spence	805	80510	805107659
8			Stirling	805	80520	805207749
8			Stromlo	805	80520	805207839
8			Symonston	805	80535	805357929
8			Theodore	805	80525	805258019
8			Torrens	805	80515	805158109
8			Tuggeranong - SSD Bal	805	80525	805258189
8			Turner	805	80505	805058289
8			Wanniassa	805	80525	805258379
8			Waramanga	805	80520	805208469
8			Watson	805	80505	805058559
8			Weetangera	805	80510	805108649
8			Weston	805	80520	805208739
8			Weston Creek-Stromlo - SSD Bal	805	80520	805208829
8			Yarralumla	805	80535	805358919
8			Remainder of ACT	810	81005	810059009

.....

OTHER TERRITORIES

.....

S/T	LGA Name	LGA	SLA Name	SD	SSD	SLA
9	Unincorp. Other Territories	99399				
9			Jervis Bay Territory	910	91005	910051009
9			Territory of Christmas Island	910	91005	910052009
9			Territory of Cocos (Keeling) Islands	910	91005	910053009
9			Off-Shore Areas & Migratory	985	98501	985019779

STATISTICAL REGION STRUCTURE — BROAD

ALL STATES, States/Territories, Major Statistical Regions, Statistical Regions

S/T	MSR	SR	Name	S/T	MSR	SR	Name
1			NEW SOUTH WALES	3 cont.			QUEENSLAND
	1		Sydney		1 cont.		Brisbane
		04	Inner Sydney			20	North BSD Balance
		08	Eastern Suburbs			24	Ipswich City
		12	St George-Sutherland		9		Balance of Queensland
		16	Canterbury-Bankstown			65	Gold Coast
		20	Fairfield-Liverpool			66	Sunshine Coast
		24	Outer South Western Sydney			69	West Moreton
		28	Inner Western Sydney			72	Wide Bay-Burnett
		32	Central Western Sydney			76	Darling Downs-South West
		36	North Western Sydney			80	Mackay-Fitzroy-Central West
		44	Lower Northern Sydney			84	Northern-North West
		48	Central Northern Sydney			88	Far North
		52	Northern Beaches				
		56	Central Coast	4			SOUTH AUSTRALIA
	9		Balance of New South Wales		1		Adelaide
		64	Hunter			04	Northern Adelaide
		68	Illawarra			08	Western Adelaide
		72	South Eastern			12	Eastern Adelaide
		76	Richmond-Tweed			16	Southern Adelaide
		80	Mid-North Coast		9		Balance of South Australia
		84	Northern			64	Northern and Western SA
		88	Far West-North Western			68	Southern and Eastern SA
		92	Central West	5			WESTERN AUSTRALIA
		96	Murray-Murrumbidgee		1		Perth
2			VICTORIA			04	Central Metropolitan
	1		Melbourne			08	East Metropolitan
		02	Outer Western Melbourne			12	North Metropolitan
		06	North Western Melbourne			16	South West Metropolitan
		08	Inner Melbourne			20	South East Metropolitan
		12	North Eastern Melbourne		9		Balance of Western Australia
		16	Inner Eastern Melbourne			64	Lower Western WA
		20	Southern Melbourne			68	Remainder - Balance WA
		24	Outer Eastern Melbourne	6			TASMANIA
		26	South Eastern Melbourne		1		Tasmania
		28	Mornington Peninsula			04	Tasmania
	9		Balance of Victoria	7			NORTHERN TERRITORY
		64	Barwon-Western District		1		Northern Territory
		68	Central Highlands-Wimmera			04	Northern Territory
		72	Loddon-Mallee	8			AUSTRALIAN CAPITAL TERRITORY
		74	Goulburn-Ovens-Murray		1		Australian Capital Territory
		76	All Gippsland			04	Australian Capital Territory
3			QUEENSLAND	9			OTHER TERRITORIES
	1		Brisbane		1		Other Territories
		04	Brisbane City Inner Ring			04	Other Territories
		08	Brisbane City Outer Ring				
		12	South and East BSD Balance				

STATISTICAL REGION STRUCTURE — DETAILED

NEW SOUTH WALES, States/Territories, Major Statistical Regions, Statistical Regions, Statistical Region Sectors, Statistical Local Areas

S/T	MSR	SR	SRS	SLA	Name	S/T	MSR	SR	SRS	SLA	Name
1					NEW SOUTH WALES	1 cont.					NEW SOUTH WALES
	1				Sydney		1 cont.				Sydney
		04			Inner Sydney		28 cont.				Inner Western Sydney
			1		Inner Sydney				1 cont.		Inner Western Sydney
				1100	Botany Bay (C)				1521		Canada Bay (A) - Concord
				4800	Leichhardt (A)				1524		Canada Bay (A) - Drummoyne
				5200	Marrickville (A)				7100		Strathfield (A)
				7201	Sydney (C) - Inner					32	Central Western Sydney
				7204	Sydney (C) - East					1	Central Western Sydney
				7205	Sydney (C) - South					0200	Auburn (C)
				7206	Sydney (C) - West					3950	Holroyd (C)
		08			Eastern Suburbs					6251	Parramatta (C) - Inner
			1		Eastern Suburbs					6252	Parramatta (C) - North-East
				6550	Randwick (C)					6253	Parramatta (C) - North-West
				8050	Waverley (A)					6254	Parramatta (C) - South
				8500	Woollahra (A)						
		12			St George-Sutherland					36	North Western Sydney
			1		St George-Sutherland					1	North Western Sydney
				4150	Hurstville (C)					0751	Blacktown (C) - North
				4450	Kogarah (C)					0752	Blacktown (C) - South-East
				6650	Rockdale (C)					0753	Blacktown (C) - South-West
				7151	Sutherland Shire (A) - East					0900	Blue Mountains (C)
				7152	Sutherland Shire (A) - West					3800	Hawkesbury (C)
		16			Canterbury-Bankstown					6351	Penrith (C) - East
			1		Canterbury-Bankstown					6354	Penrith (C) - West
				0351	Bankstown (C) - North-East						
				0353	Bankstown (C) - North-West					44	Lower Northern Sydney
				0355	Bankstown (C) - South					1	Lower Northern Sydney
				1550	Canterbury (C)					4100	Hunters Hill (A)
		20			Fairfield-Liverpool					4700	Lane Cove (A)
			1		Fairfield-Liverpool					5350	Mosman (A)
				2851	Fairfield (C) - East					5950	North Sydney (A)
				2854	Fairfield (C) - West					6700	Ryde (C)
				4901	Liverpool (C) - East					8250	Willoughby (C)
				4904	Liverpool (C) - West						
		24			Outer South Western Sydney					48	Central Northern Sydney
			1		Outer South Western Sydney					1	Central Northern Sydney
				1450	Camden (A)					4001	Hornsby (A) - North
				1501	Campbelltown (C) - North					4004	Hornsby (A) - South
				1504	Campbelltown (C) - South					4500	Ku-ring-gai (A)
				8400	Wollondilly (A)					0501	The Hills Shire (A) - Central
		28			Inner Western Sydney					0503	The Hills Shire (A) - North
			1		Inner Western Sydney					0505	The Hills Shire (A) - South
				0150	Ashfield (A)						
				1300	Burwood (A)					52	Northern Beaches
										1	Northern Beaches
										5150	Manly (A)
										6370	Pittwater (A)
										8000	Warringah (A)

NEW SOUTH WALES, States/Territories, Major Statistical Regions, Statistical Regions, Statistical Region Sectors, Statistical Local Areas *continued*

S/T	MSR	SR	SRS	SLA	Name	S/T	MSR	SR	SRS	SLA	Name
1					NEW SOUTH WALES	1					NEW SOUTH WALES
1					Sydney	9					Balance of New South Wales
56					Central Coast	72					South Eastern
1					Central Coast	1					South Eastern
				3101	Gosford (C) - East					1050	Boorowa (A)
				3104	Gosford (C) - West					2050	Cooma-Monaro (A)
				8551	Wyong (A) - North-East					2750	Eurobodalla (A)
				8554	Wyong (A) - South and West					3311	Goulburn Mulwaree (A) - Goulburn
9					Balance of New South Wales					3314	Goulburn Mulwaree (A) Bal
64					Hunter					3700	Harden (A)
1					Newcastle					6181	Palerang (A) - Pt A
				1720	Cessnock (C)					6184	Palerang (A) - Pt B
				4651	Lake Macquarie (C) - East					6470	Queanbeyan (C)
				4653	Lake Macquarie (C) - North					7050	Snowy River (A)
				4655	Lake Macquarie (C) - West					7640	Upper Lachlan Shire (A)
				5050	Maitland (C)					8710	Yass Valley (A)
				5903	Newcastle (C) - Inner City					8750	Young (A)
				5904	Newcastle (C) - Outer West	76					Richmond-Tweed
				5905	Newcastle (C) - Throsby	1					Richmond-Tweed
				6400	Port Stephens (A)					0250	Ballina (A)
2					Hunter SD Bal					1350	Byron (A)
				2700	Dungog (A)					4550	Kyogle (A)
				3050	Gloucester (A)					4851	Lismore (C) - Pt A
				3400	Great Lakes (A)					4854	Lismore (C) - Pt B
				5650	Muswellbrook (A)					6611	Richmond Valley (A) - Casino
				7000	Singleton (A)					6612	Richmond Valley (A) Bal
				7620	Upper Hunter Shire (A)					7554	Tweed (A) - Tweed-Heads
68					Illawarra					7556	Tweed (A) - Tweed Coast
1					Wollongong					7558	Tweed (A) - Pt B
				4400	Kiama (A)	80					Mid-North Coast
				6900	Shellharbour (C)	1					Mid-North Coast
				8451	Wollongong (C) - Inner					0600	Bellingen (A)
				8454	Wollongong (C) Bal					1736	Clarence Valley (A) - Coast
3					Nowra-Bomaderry					1737	Clarence Valley (A) - Grafton
				6951	Shoalhaven (C) - Pt A					1738	Clarence Valley (A) Bal
4					Illawarra SD Bal					1801	Coffs Harbour (C) - Pt A
				6952	Shoalhaven (C) - Pt B					1804	Coffs Harbour (C) - Pt B
				8350	Wingecarribee (A)					3350	Greater Taree (C)
72					South Eastern					4350	Kempsey (A)
1					South Eastern					5700	Nambucca (A)
				0550	Bega Valley (A)					6381	Port Macquarie-Hastings (A) - Pt A
				1000	Bombala (A)					6385	Port Macquarie-Hastings (A) - Pt B
										8859	Lord Howe Island

NEW SOUTH WALES, States/Territories, Major Statistical Regions, Statistical Regions, Statistical Region Sectors, Statistical Local Areas *continued*

S/T	MSR	SR	SRS	SLA	Name	S/T	MSR	SR	SRS	SLA	Name
1					NEW SOUTH WALES	1					NEW SOUTH WALES
9					Balance of New South Wales	9					Balance of New South Wales
84					Northern	92					Central West
1					Northern	1					Central West
				0111	Armidale Dumaresq (A) - City					0850	Blayney (A)
				0112	Armidale Dumaresq (A) Bal					1400	Cabonne (A)
				3010	Glen Innes Severn (A)					2350	Cowra (A)
				3550	Gunnedah (A)					2900	Forbes (A)
				3650	Guyra (A)					4600	Lachlan (A)
				3660	Gwydir (A)					4870	Lithgow (C)
				4201	Inverell (A) - Pt A					5274	Mid-Western Regional (A) - Pt B
				4202	Inverell (A) - Pt B					6100	Oberon (A)
				4920	Liverpool Plains (A)					6150	Orange (C)
				5300	Moree Plains (A)					6200	Parkes (A)
				5750	Narrabri (A)					8100	Weddin (A)
				7311	Tamworth Regional (A) - Pt A	96					Murray-Murrumbidgee
				7314	Tamworth Regional (A) - Pt B	1					Murray-Murrumbidgee
				7400	Tenterfield (A)					0050	Albury (C)
				7650	Uralla (A)					0300	Balranald (A)
				7850	Walcha (A)					0650	Berrigan (A)
88					Far West-North Western					1600	Carrathool (A)
1					Far West-North Western					1860	Conargo (A)
				0950	Bogan (A)					2000	Coolamon (A)
				1150	Bourke (A)					2200	Cootamundra (A)
				1200	Brewarrina (A)					2300	Corowa Shire (A)
				1250	Broken Hill (C)					2500	Deniliquin (A)
				1700	Central Darling (A)					3371	Greater Hume Shire (A) - Pt A
				1750	Cobar (A)					3374	Greater Hume Shire (A) - Pt B
				2150	Coonamble (A)					3450	Griffith (C)
				2601	Dubbo (C) - Pt A					3500	Gundagai (A)
				2604	Dubbo (C) - Pt B					3850	Hay (A)
				2950	Gilgandra (A)					4250	Jerilderie (A)
				5271	Mid-Western Regional (A) - Pt A					4300	Junee (A)
				5850	Narromine (A)					4750	Leeton (A)
				7900	Walgett (A)					4950	Lockhart (A)
				7950	Warren (A)					5500	Murray (A)
				8020	Warrumbungle Shire (A)					5550	Murrumbidgee (A)
				8150	Wellington (A)					5800	Narrandera (A)
				8809	Unincorp. Far West					7350	Temora (A)
				9779	Off-Shore Areas & Migratory					7450	Tumbarumba (A)
92					Central West					7500	Tumut Shire (A)
1					Central West					7700	Urana (A)
				0471	Bathurst Regional (A) - Pt A					7751	Wagga Wagga (C) - Pt A
				0473	Bathurst Regional (A) - Pt B					7754	Wagga Wagga (C) - Pt B
				0800	Bland (A)					7800	Wakool (A)
										8200	Wentworth (A)

VICTORIA, States/Territories, Major Statistical Regions, Statistical Regions, Statistical Region Sectors, Statistical Local Areas

S/T	MSR	SR	SRS	SLA	Name	S/T	MSR	SR	SRS	SLA	Name
2					VICTORIA	2 cont.					VICTORIA
1					Melbourne	1 cont.					Melbourne
	02				Outer Western Melbourne	16					Inner Eastern Melbourne
	1				Outer Western Melbourne	1					Inner Eastern Melbourne
			1181		Brimbank (C) - Keilor				1111		Boroondara (C) - Camberwell N.
			1182		Brimbank (C) - Sunshine				1112		Boroondara (C) - Camberwell S.
			3111		Hobsons Bay (C) - Altona				1113		Boroondara (C) - Hawthorn
			3112		Hobsons Bay (C) - Williamstown				1114		Boroondara (C) - Kew
			4330		Maribyrnong (C)				4211		Manningham (C) - East
			4651		Melton (S) - East				4214		Manningham (C) - West
			4654		Melton (S) Bal				4971		Monash (C) - South-West
			5063		Moonee Valley (C) - Essendon				4974		Monash (C) - Waverley East
			5065		Moonee Valley (C) - West				4975		Monash (C) - Waverley West
			7261		Wyndham (C) - North				6981		Whitehorse (C) - Box Hill
			7264		Wyndham (C) - South				6984		Whitehorse (C) - Nunawading E.
			7267		Wyndham (C) - West				6985		Whitehorse (C) - Nunawading W.
	06				North Western Melbourne	20					Southern Melbourne
	1				North Western Melbourne	1					Southern Melbourne
			3271		Hume (C) - Broadmeadows				0911		Bayside (C) - Brighton
			3274		Hume (C) - Craigieburn				0912		Bayside (C) - South
			3275		Hume (C) - Sunbury				2311		Glen Eira (C) - Caulfield
			5251		Moreland (C) - Brunswick				2314		Glen Eira (C) - South
			5252		Moreland (C) - Coburg				3431		Kingston (C) - North
			5253		Moreland (C) - North				3434		Kingston (C) - South
	08				Inner Melbourne	24					Outer Eastern Melbourne
	1				Inner Melbourne	1					Outer Eastern Melbourne
			4601		Melbourne (C) - Inner				3672		Knox (C) - North-East
			4605		Melbourne (C) - S'bank-D'lands				3673		Knox (C) - North-West
			4608		Melbourne (C) - Remainder				3674		Knox (C) - South
			5901		Port Phillip (C) - St Kilda				4411		Maroondah (C) - Croydon
			5902		Port Phillip (C) - West				4412		Maroondah (C) - Ringwood
			6351		Stonnington (C) - Prahran				7451		Yarra Ranges (S) - Central
			7351		Yarra (C) - North				7452		Yarra Ranges (S) - Dandenongs
			7352		Yarra (C) - Richmond				7453		Yarra Ranges (S) - Lilydale
	12				North Eastern Melbourne	26					South Eastern Melbourne
	1				North Eastern Melbourne	1					South Eastern Melbourne
			0661		Banyule (C) - Heidelberg				1452		Cardinia (S) - North
			0662		Banyule (C) - North				1453		Cardinia (S) - Pakenham
			1891		Darebin (C) - Northcote				1454		Cardinia (S) - South
			1892		Darebin (C) - Preston				1612		Casey (C) - Berwick
			5713		Nillumbik (S) - South				1613		Casey (C) - Cranbourne
			5715		Nillumbik (S) - South-West				1616		Casey (C) - Hallam
			5718		Nillumbik (S) Bal				1618		Casey (C) - South
			7071		Whittlesea (C) - North				2671		Gr. Dandenong (C) - Dandenong
			7075		Whittlesea (C) - South-East				2674		Gr. Dandenong (C) Bal
			7076		Whittlesea (C) - South-West						

VICTORIA, States/Territories, Major Statistical Regions, Statistical Regions, Statistical Region Sectors, Statistical Local Areas *continued*

S/T	MSR	SR	SRS	SLA	Name	S/T	MSR	SR	SRS	SLA	Name
2					VICTORIA	2					VICTORIA
	1				Melbourne		9				Balance of Victoria
	28				Mornington Peninsula		68				Central Highlands-Wimmera
		1			Mornington Peninsula			1			Central Highlands-Wimmera
			2171		Frankston (C) - East				0574		Ballarat (C) - South
			2174		Frankston (C) - West				2911		Hepburn (S) - East
			5341		Mornington P'sula (S) - East				2912		Hepburn (S) - West
			5344		Mornington P'sula (S) - South				2980		Hindmarsh (S)
			5345		Mornington P'sula (S) - West				3191		Horsham (RC) - Central
		9			Balance of Victoria				3194		Horsham (RC) Bal
	64				Barwon-Western District				5151		Moorabool (S) - Bacchus Marsh
		1			Barwon-Western District				5154		Moorabool (S) - Ballan
			1751		Colac-Otway (S) - Colac				5155		Moorabool (S) - West
			1754		Colac-Otway (S) - North				5811		N. Grampians (S) - St Arnaud
			1755		Colac-Otway (S) - South				5814		N. Grampians (S) - Stawell
			1831		Corangamite (S) - North				5991		Pyrenees (S) - North
			1832		Corangamite (S) - South				5994		Pyrenees (S) - South
			2411		Glenelg (S) - Heywood				6890		West Wimmera (S)
			2412		Glenelg (S) - North				7631		Yarriambiack (S) - North
			2413		Glenelg (S) - Portland				7632		Yarriambiack (S) - South
			2491		Golden Plains (S) - North-West		72				Loddon-Mallee
			2492		Golden Plains (S) - South-East			1			Loddon-Mallee
			2751		Bellarine - Inner				1271		Buloke (S) - North
			2752		Corio - Inner				1272		Buloke (S) - South
			2753		Geelong				1671		C. Goldfields (S) - M'borough
			2754		Geelong West				1674		C. Goldfields (S) Bal
			2755		Newtown				2250		Gannawarra (S)
			2756		South Barwon - Inner				2621		Gr. Bendigo (C) - Central
			2757		Greater Geelong (C) - Pt B				2622		Gr. Bendigo (C) - Eaglehawk
			2758		Greater Geelong (C) - Pt C				2623		Gr. Bendigo (C) - Inner East
			5491		Moyne (S) - North-East				2624		Gr. Bendigo (C) - Inner North
			5493		Moyne (S) - North-West				2625		Gr. Bendigo (C) - Inner West
			5496		Moyne (S) - South				2626		Gr. Bendigo (C) - S'saye
			6080		Queenscliffe (B)				2628		Gr. Bendigo (C) - Pt B
			6261		S. Grampians (S) - Hamilton				3943		Loddon (S) - North
			6264		S. Grampians (S) - Wannon				3945		Loddon (S) - South
			6265		S. Grampians (S) Bal				4131		Macedon Ranges (S) - Kyneton
			6493		Surf Coast (S) - East				4134		Macedon Ranges (S) - Romsey
			6495		Surf Coast (S) - West				4135		Macedon Ranges (S) Bal
			6730		Warrnambool (C)				4781		Mildura (RC) - Pt A
			8469		Lady Julia Percy Island				4782		Mildura (RC) - Pt B
	68				Central Highlands-Wimmera				5431		Mount Alexander (S) - C'maine
		1			Central Highlands-Wimmera				5434		Mount Alexander (S) Bal
			0260		Ararat (RC)				6611		Swan Hill (RC) - Central
			0571		Ballarat (C) - Central				6614		Swan Hill (RC) - Robinvale
			0572		Ballarat (C) - Inner North				6616		Swan Hill (RC) Bal
			0573		Ballarat (C) - North						

VICTORIA, States/Territories, Major Statistical Regions, Statistical Regions, Statistical Region Sectors, Statistical Local Areas *continued*

<i>S/T MSR SR SRS SLA</i>	<i>Name</i>	<i>S/T MSR SR SRS SLA</i>	<i>Name</i>
<i>2 cont.</i>	VICTORIA	<i>2 cont.</i>	VICTORIA
<i>9 cont.</i>	Balance of Victoria	<i>9 cont.</i>	Balance of Victoria
74	Goulburn-Ovens-Murray	74 cont.	Goulburn-Ovens-Murray
1	Goulburn-Ovens-Murray	<i>1 cont.</i>	Goulburn-Ovens-Murray
0111	Alpine (S) - East	8309	Mount Hotham Alpine Resort
0112	Alpine (S) - West	8349	Mount Stirling Alpine Resort
1011	Benalla (RC) - Benalla	76	All Gippsland
1014	Benalla (RC) Bal	1	All Gippsland
1371	Campaspe (S) - Echuca	0741	Bass Coast (S) - Phillip Is.
1374	Campaspe (S) - Kyabram	0744	Bass Coast (S) Bal
1375	Campaspe (S) - Rochester	0831	Baw Baw (S) - Pt A
1376	Campaspe (S) - South	0834	Baw Baw (S) - Pt B East
2831	Gr. Shepparton (C) - Pt A	0835	Baw Baw (S) - Pt B West
2834	Gr. Shepparton (C) - Pt B East	2111	E. Gippsland (S) - Bairnsdale
2835	Gr. Shepparton (C) - Pt B West	2113	E. Gippsland (S) - Orbest
3351	Indigo (S) - Pt A	2115	E. Gippsland (S) - South-West
3352	Indigo (S) - Pt B	2117	E. Gippsland (S) Bal
4250	Mansfield (S)	3811	Latrobe (C) - Moe
4851	Mitchell (S) - North	3814	Latrobe (C) - Morwell
4854	Mitchell (S) - South	3815	Latrobe (C) - Traralgon
4901	Moira (S) - East	3818	Latrobe (C) Bal
4904	Moira (S) - West	6171	South Gippsland (S) - Central
5621	Murrindindi (S) - East	6174	South Gippsland (S) - East
5622	Murrindindi (S) - West	6175	South Gippsland (S) - West
6430	Strathbogie (S)	6811	Wellington (S) - Albeton
6671	Towong (S) - Pt A	6812	Wellington (S) - Avon
6672	Towong (S) - Pt B	6813	Wellington (S) - Maffra
6701	Wangaratta (RC) - Central	6814	Wellington (S) - Rosedale
6704	Wangaratta (RC) - North	6815	Wellington (S) - Sale
6705	Wangaratta (RC) - South	7458	Yarra Ranges (S) - Pt B
7170	Wodonga (RC)	8209	Mount Baw Baw Alpine Resort
8109	Falls Creek Alpine Resort	8529	French Island
8149	Lake Mountain Alpine Resort	8649	Bass Strait Islands
8249	Mount Buller Alpine Resort	9779	Off-Shore Areas & Migratory

QUEENSLAND, States/Territories, Major Statistical Regions, Statistical Regions, Statistical Region Sectors, Statistical Local Areas

S/T	MSR	SR	SRS	SLA	Name	S/T	MSR	SR	SRS	SLA	Name
3					QUEENSLAND	3					QUEENSLAND
	1				Brisbane			1			Brisbane
		04			Brisbane City Inner Ring				04		Brisbane City Inner Ring
			1		City Core					2	Northern Inner
				1067	Bowen Hills					1618	Wilston
				1143	City - Inner					1623	Windsor
				1146	City - Remainder					1634	Woolloowin
				1187	Dutton Park						
				1227	Fortitude Valley				3		Eastern Inner
				1274	Herston					1042	Balmoral
				1277	Highgate Hill					1086	Bulimba
				1304	Kangaroo Point					1097	Camp Hill
				1315	Kelvin Grove					1102	Cannon Hill
				1378	Milton					1108	Carindale
				1421	New Farm					1113	Carina
				1427	Newstead					1116	Carina Heights
				1454	Paddington					1157	Coorparoo
				1481	Red Hill					1195	East Brisbane
				1525	South Brisbane					1258	Hawthorne
				1528	Spring Hill					1397	Morningside
				1607	West End					1432	Norman Park
				1631	Woolloongabba				4		Southern Inner
			2		Northern Inner					1015	Annerley
				1004	Albion					1214	Fairfield
				1007	Alderley					1247	Greenslopes
				1026	Ascot					1282	Holland Park
				1031	Ashgrove					1285	Holland Park West
				1048	Bardon					1391	Moorooka
				1151	Clayfield					1563	Tarragindi
				1206	Enoggera					1645	Yeerongpilly
				1244	Grange					1648	Yeronga
				1255	Hamilton				5		Western Inner
				1271	Hendra					1132	Chelmer
				1312	Kedron					1162	Corinda
				1345	Lutwyche					1241	Graceville
				1424	Newmarket					1293	Indooroopilly
				1446	Nundah					1506	St Lucia
				1533	Stafford					1522	Sherwood
				1536	Stafford Heights					1558	Taringa
										1574	Toowong

QUEENSLAND, States/Territories, Major Statistical Regions, Statistical Regions, Statistical Region Sectors, Statistical Local Areas *continued*

S/T	MSR	SR	SRS	SLA	Name	S/T	MSR	SR	SRS	SLA	Name
3					QUEENSLAND	3					QUEENSLAND
1					Brisbane	1					Brisbane
08					Brisbane City Outer Ring	08					Brisbane City Outer Ring
1					Northern Outer	2					Eastern Outer
				1034	Aspley					1364	Manly
				1037	Bald Hills					1367	Manly West
				1045	Banyo					1394	Moreton Island
				1064	Boondall					1413	Murarie
				1072	Bracken Ridge					1571	Tingalpa
				1075	Bridgeman Downs					1601	Wakerley
				1078	Brighton					1637	Wynnum
				1121	Carseldine					1642	Wynnum West
				1135	Chermside						
				1138	Chermside West	3					Southern Outer
				1173	Deagon					1001	Acacia Ridge
				1211	Everton Park					1012	Algester
				1217	Ferny Grove					1023	Archerfield
				1236	Geebung					1094	Calamvale
				1326	Keperra					1154	Coopers Plains
				1353	McDowall					1198	Eight Mile Plains
				1383	Mitchelton					1331	Kuraby
				1435	Northgate					1356	MacGregor
				1442	Nudgee					1372	Mansfield
				1467	Pinkenba-Eagle Farm					1402	Mount Gravatt
				1514	Sandgate					1405	Mount Gravatt East
				1556	Taigum-Fitzgibbon					1416	Nathan
				1567	The Gap					1456	Pallara-Heathwood-Larapinta
				1585	Upper Kedron					1463	Parkinson-Drewvale
				1593	Virginia					1492	Robertson
				1604	Wavell Heights					1495	Rochedale
				1653	Zillmere					1498	Rocklea
2					Eastern Outer					1503	Runcom
				1057	Belmont-Mackenzie					1511	Salisbury
				1091	Burbank					1541	Stretton-Karawatha
				1123	Chandler-Capalaba West					1547	Sunnybank
				1251	Gumdale-Ransome					1552	Sunnybank Hills
				1265	Hemmant-Lytton					1588	Upper Mount Gravatt
				1337	Lota					1615	Willawong
										1626	Wishart

QUEENSLAND, States/Territories, Major Statistical Regions, Statistical Regions, Statistical Region Sectors, Statistical Local Areas *continued*

S/T	MSR	SR	SRS	SLA	Name	S/T	MSR	SR	SRS	SLA	Name
3					QUEENSLAND	3					QUEENSLAND
1					Brisbane	1					Brisbane
08					Brisbane City Outer Ring	12					South and East BSD Balance
4					Western Outer	1					Logan City
1018					Anstead	4631					Rochedale South
1053					Bellbowrie	4634					Shailer Park
1084					Brookfield (incl. Brisbane Forest Park)	4637					Slacks Creek
1127					Chapel Hill	4642					Springwood
1167					Darra-Sumner	4645					Tanah Merah
1176					Doolandella-Forest Lake	4651					Underwood
1184					Durack	4654					Waterford West
1203					Ellen Grove	4655					Wolfdene-Bahrs Scrub
1222					Fig Tree Pocket	4656					Woodridge
1288					Inala	4					Redland City
1296					Jamboree Heights	6251					Alexandra Hills
1301					Jindalee	6254					Birkdale
1306					Karana Downs-Lake Manchester	6257					Capalaba
1318					Kenmore	6262					Cleveland
1323					Kenmore Hills	6264					Ormiston
1375					Middle Park	6265					Redland Bay
1386					Moggill	6267					Sheldon-Mt Cotton
1408					Mount Ommaney	6268					Thorneside
1451					Oxley	6271					Thornlands
1465					Pinjarra Hills	6273					Victoria Point
1473					Pullenvale	6276					Wellington Point
1484					Richlands	6283					Redland (C) Bal
1487					Riverhills	20					North BSD Balance
1517					Seventeen Mile Rocks	1					Caboolture
1596					Wacol	5019					Bribie Island
1612					Westlake	5021					Burpengary-Narangba
12					South and East BSD Balance	5023					Caboolture Central
1					Logan City	5025					Caboolture East
4595					Beenleigh	5027					Caboolture Hinterland
4597					Bethania-Waterford	5028					Caboolture Midwest
4601					Browns Plains	5039					Deception Bay
4603					Carbrook-Cornubia	5056					Morayfield
4605					Daisy Hill-Priestdale	3					Pine Rivers
4606					Eagleby	5013					Albany Creek
4607					Edens Landing-Holmview	5016					Bray Park
4608					Greenbank-Boronia Heights	5033					Central Pine West
4611					Jimboomba-Logan Village	5037					Dakabin-Kallangur-M. Downs
4612					Kingston	5043					Griffin-Mango Hill
4615					Loganholme	5047					Hills District
4618					Loganlea	5051					Lawnton
4623					Marsden	5058					Petrie
4626					Mt Warren Park	5067					Strathpine-Brendale
4627					Park Ridge-Logan Reserve	5068					Moreton Bay (R) Bal

QUEENSLAND, States/Territories, Major Statistical Regions, Statistical Regions, Statistical Region Sectors, Statistical Local Areas *continued*

S/T	MSR	SR	SRS	SLA	Name	S/T	MSR	SR	SRS	SLA	Name
3					QUEENSLAND	3					QUEENSLAND
1					Brisbane	9					Balance of Queensland
20					North BSD Balance	65					Gold Coast
5					Redcliffe	3					Gold Coast
				5035	Clontarf					3574	Ormeau-Yatala
				5053	Margate-Woody Point					3568	Oxenford-Maudsland
				5063	Redcliffe-Scarborough					3572	Pacific Pines-Gaven
				5065	Rothwell-Kippa-Ring					3573	Palm Beach
24					Ipswich City					3576	Paradise Point-Runaway Bay
1					Ipswich City					3578	Parkwood-Arundel
				3962	Ipswich (C) - Central					3581	Pimpama-Coomera
				3965	Ipswich (C) - East					3582	Robina
				3966	Ipswich (C) - North					3585	Southport
				3971	Ipswich (C) - South-West					3587	Surfers Paradise
				3976	Ipswich (C) - West					3592	Varsity Lakes
9					Balance of Queensland					3593	Worongary-Tallai
65					Gold Coast	66					Sunshine Coast
3					Gold Coast	1					Sunshine Coast
				3502	Ashmore-Benowa					6713	Buderim
				3508	Biggera Waters-Labrador					6716	Caloundra Hinterland
				3511	Bilinga-Tugun					6718	Caloundra North
				3514	Broadbeach-Mermaid Beach					6721	Caloundra South
				3515	Broadbeach Waters					6723	Coolum-Mudjimba
				3517	Bundall					6725	Glass House Country
				3521	Burleigh Heads					6728	Kawana
				3523	Burleigh Waters					6733	Maroochy Hinterland
				3525	Carrara-Merrimac					6738	Maroochydhore
				3527	Coolangatta					6744	Mooloolaba
				3531	Coomabah					6748	Nambour
				3533	Currumbin					6753	Noosa Hinterland
				3534	Currumbin Valley-Tallebudgera					6755	Noosa-Noosaville
				3535	Currumbin Waters					6761	Paynter-Petrie Creek
				3537	Elanora					6763	Sunshine-Peregian
				3538	Guanaba-Springbrook					6772	Tewantin
				3543	Helensvale	69					West Moreton
				3547	Hope Island	1					West Moreton
				3552	Jacobs Well-Alberton					4582	Lockyer Valley (R) - Gatton
				3556	Kingsholme-Upper Coomera					4584	Lockyer Valley (R) - Laidley
				3555	Main Beach-South Stradbroke					6512	Scenic Rim (R) - Beaudesert
				3562	Mermaid Wtrs-Clear Is. Wtrs					6514	Scenic Rim (R) - Boonah
				3563	Miami					6516	Scenic Rim (R) -
				3564	Molendinar						Tamborine-Canungra
				3566	Mudgeeraba-Reedy Creek					6582	Somerset (R) - Esk
				3567	Nerang					6584	Somerset (R) - Kilcoy

QUEENSLAND, States/Territories, Major Statistical Regions, Statistical Regions, Statistical Region Sectors, Statistical Local Areas *continued*

<i>S/T MSR SR SRS SLA</i>	<i>Name</i>	<i>S/T MSR SR SRS SLA</i>	<i>Name</i>
<i>3 cont.</i>	QUEENSLAND	<i>3 cont.</i>	QUEENSLAND
<i>9 cont.</i>	Balance of Queensland	<i>9 cont.</i>	Balance of Queensland
72	Wide Bay-Burnett	76 cont.	Darling Downs-South West
1	Wide Bay-Burnett	<i>1 cont.</i>	Darling Downs
1822	Bundaberg (R) - Bundaberg	6665	Southern Downs (R) - Killarney
1824	Bundaberg (R) - Burnett Pt A	6666	Southern Downs (R) - Stanthorpe
1825	Bundaberg (R) - Burnett Pt B	6667	Southern Downs (R) - Warwick
1827	Bundaberg (R) - Isis	6668	Southern Downs (R) - West
1828	Bundaberg (R) - Kolan	6937	Toowoomba Central
2330	Cherbourg (S)	6941	Toowoomba North-East
3222	Fraser Coast (R) - Hervey Bay Pt A	6943	Toowoomba North-West
3223	Fraser Coast (R) - Hervey Bay Pt B	6945	Toowoomba South-East
3225	Fraser Coast (R) - Maryborough	6946	Toowoomba West
3227	Fraser Coast (R) - Woocoo-Tiaro	6947	Westbrook
3622	Gympie (R) - Cooloola	7312	Western Downs (R) - Chinchilla
3624	Gympie (R) - Gympie	7313	Western Downs (R) - Dalby
3626	Gympie (R) - Kilkivan	7315	Western Downs (R) - Murilla-Wandoan
5761	North Burnett (R) - Biggenden	7316	Western Downs (R) - Tara
5762	North Burnett (R) - Eidsvold	7318	Western Downs (R) - Wambo
5763	North Burnett (R) - Gayndah		
5764	North Burnett (R) - Monto	2	South West
5765	North Burnett (R) - Mundubbera	0300	Balonne (S)
5766	North Burnett (R) - Perry	1750	Bulloo (S)
6632	South Burnett (R) - Kingaroy	4862	Maranoa (R) - Bendemere
6634	South Burnett (R) - Murgon	4864	Maranoa (R) - Booringa
6636	South Burnett (R) - Nanango	4865	Maranoa (R) - Bungil
6638	South Burnett (R) - Wondai	4867	Maranoa (R) - Roma
		4868	Maranoa (R) - Warroo
76	Darling Downs-South West	5600	Murweh (S)
1	Darling Downs	5800	Paroo (S)
6912	Cambooya	6150	Quilpie (S)
6914	Clifton		
6916	Crow's Nest	80	Mackay-Fitzroy-Central West
3612	Goondiwindi (R) - Goondiwindi	1	Mackay
3614	Goondiwindi (R) - Inglewood	3982	Isaac (R) - Belyando
3616	Goondiwindi (R) - Waggamba	3984	Isaac (R) - Broadsound
6921	Gowrie	3986	Isaac (R) - Nebo
6923	Greenmount	4772	Mackay (R) - Mackay Pt A
6926	Highfields	4773	Mackay (R) - Mackay Pt B
6928	Jondaryan	4775	Mackay (R) - Mirani
6931	Millmerran	4777	Mackay (R) - Sarina
6933	Pittsworth	7342	Whitsunday (R) - Bowen
6935	Rosalie	7345	Whitsunday (R) - Whitsunday
6662	Southern Downs (R) - Allora		

QUEENSLAND, States/Territories, Major Statistical Regions, Statistical Regions, Statistical Region Sectors, Statistical Local Areas *continued*

S/T	MSR	SR	SRS	SLA	Name	S/T	MSR	SR	SRS	SLA	Name
3					QUEENSLAND	3					QUEENSLAND
9					Balance of Queensland	9					Balance of Queensland
80					Mackay-Fitzroy-Central West	84					Northern-North West
2					Fitzroy	1					Northern
0370					Banana (S)	7012					Currajong
2272					Central Highlands (R) - Bauhinia	7014					Douglas
2274					Central Highlands (R) - Duaringa	7015					Garbutt
2276					Central Highlands (R) - Emerald	7018					Gulliver
2278					Central Highlands (R) - Peak Downs	7023					Heatley
3362					Gladstone (R) - Calliope Pt A	7026					Hermit Park
3364					Gladstone (R) - Calliope Pt B	3800					Hinchinbrook (S)
3366					Gladstone (R) - Gladstone	7027					Hyde Park-Mysterton
3368					Gladstone (R) - Miriam Vale	7028					Kelso
6362					Rockhampton (R) - Fitzroy Pt A	7030					Kirwan
6363					Rockhampton (R) - Fitzroy Pt B	7031					Magnetic Island
6365					Rockhampton (R) - Livingstone Pt A	7033					Mt Louisa-Mt St John-Bohle
6366					Rockhampton (R) - Livingstone Pt B	7034					Mundingburra
6367					Rockhampton (R) - Mount Morgan	7038					Murray
6368					Rockhampton (R) - Rockhampton	7041					North Ward-Castle Hill
7550					Woorabinda (S)	7043					Northern Beaches-Pinnacles
3					Central West	7044					Oonoonba-Idalia-Cluden
0412					Barcaldine (R) - Aramac	7047					Pallarenda-Shelley Beach
0416					Barcaldine (R) - Barcaldine	5790					Palm Island (S)
0418					Barcaldine (R) - Jericho	7051					Pimlico
0450					Barcoo (S)	7054					Railway Estate
0762					Blackall Tambo (R) - Blackall	7058					Rosslea
0765					Blackall Tambo (R) - Tambo	7062					Rowes Bay-Belgian Gardens
0900					Boulia (S)	7065					South Townsville
2750					Diamantina (S)	7068					Stuart-Roseneath
4712					Longreach (R) - Ilfracombe	7071					Vincent
4714					Longreach (R) - Isisford	7074					West End
4716					Longreach (R) - Longreach	7076					Woodstock-Cleveland-Ross
7400					Winton (S)	7078					Wulguru
84					Northern-North West	2					North West
1					Northern	1950					Burke (S)
7001					Aitkenvale	2250					Carpentaria (S)
1900					Burdekin (S)	2450					Cloncurry (S)
2312					Charters Towers (R) - Charters Towers	2770					Doomadgee (S)
2314					Charters Towers (R) - Dalrymple	3200					Flinders (S)
7003					City	4800					McKinlay (S)
7005					Condon-Rasmussen-Bohle Basin	5250					Mornington (S)
7007					Cranbrook	5300					Mount Isa (C)
						6300					Richmond (S)

QUEENSLAND, States/Territories, Major Statistical Regions, Statistical Regions, Statistical Region Sectors, Statistical Local Areas *continued*

<i>S/T MSR SR SRS SLA</i>	<i>Name</i>	<i>S/T MSR SR SRS SLA</i>	<i>Name</i>
<i>3 cont.</i>	QUEENSLAND	<i>3 cont.</i>	QUEENSLAND
<i>9 cont.</i>	Balance of Queensland	<i>9 cont.</i>	Balance of Queensland
88	<i>Far North</i>	88 cont.	<i>Far North</i>
1	Far North	<i>1 cont.</i>	Far North
0250	Aurukun (S)	5788	Northern Peninsula Area (R) - Umagico
2062	Cairns (R) - Barron	6070	Pompuraaw (S)
2065	Cairns (R) - Central Suburbs	6812	Tablelands (R) - Atherton
2066	Cairns (R) - City	6814	Tablelands (R) - Eacham
2067	Cairns (R) - Douglas	6816	Tablelands (R) - Herberton
2068	Cairns (R) - Mt Whitfield	6818	Tablelands (R) - Mareeba
2072	Cairns (R) - Northern Suburbs	6950	Torres (S)
2074	Cairns (R) - Trinity	6963	Torres Strait Island (R) - Badu
2076	Cairns (R) - Western Suburbs	6965	Torres Strait Island (R) - Boigu
2078	Cairns (R) - Pt B	6968	Torres Strait Island (R) - Dauan
2262	Cassowary Coast (R) - Cardwell	6972	Torres Strait Island (R) - Erub
2264	Cassowary Coast (R) - Johnstone	6974	Torres Strait Island (R) - Hammond
2500	Cook (S)	6976	Torres Strait Island (R) - Iama
2600	Croydon (S)	6978	Torres Strait Island (R) - Kubin
3100	Etheridge (S)	6982	Torres Strait Island (R) - Mabuiag
3830	Hope Vale (S)	6984	Torres Strait Island (R) - Mer
4420	Kowanyama (S)	6986	Torres Strait Island (R) - Poruma
4570	Lockhart River (S)	6992	Torres Strait Island (R) - Saibai
4830	Mapoon (S)	6993	Torres Strait Island (R) - St Pauls
5670	Napranum (S)	6995	Torres Strait Island (R) - Ugar
5781	Northern Peninsula Area (R) - Bamaga	6996	Torres Strait Island (R) - Warraber
5783	Northern Peninsula Area (R) - Injinoo	6998	Torres Strait Island (R) - Yorke
5784	Northern Peninsula Area (R) - New Mapoon	7300	Weipa (T)
5786	Northern Peninsula Area (R) - Seisia	7570	Wujal Wujal (S)
		7600	Yarrabah (S)
		9779	Off-Shore Areas & Migratory

SOUTH AUSTRALIA, States/Territories, Major Statistical Regions, Statistical Regions, Statistical Region Sectors, Statistical Local Areas

S/T	MSR	SR	SRS	SLA	Name	S/T	MSR	SR	SRS	SLA	Name	
4					SOUTH AUSTRALIA	4					SOUTH AUSTRALIA	
	1				Adelaide		1				Adelaide	
		04			Northern Adelaide			12			Eastern Adelaide	
			1		Northern Adelaide				1		Eastern Adelaide	
				2030	Gawler (T)					0070	Adelaide (C)	
				5681	Playford (C) - East Central					0121	Adelaide Hills (DC) - Central	
				5683	Playford (C) - Elizabeth					0124	Adelaide Hills (DC) - Ranges	
				5684	Playford (C) - Hills					0701	Burnside (C) - North-East	
				5686	Playford (C) - West					0704	Burnside (C) - South-West	
				5688	Playford (C) - West Central					0911	Campbelltown (C) - East	
				5891	Port Adel. Enfield (C) - East					0914	Campbelltown (C) - West	
				5894	Port Adel. Enfield (C) - Inner					5291	Norw. Pham St Ptrs (C) - East	
				7141	Salisbury (C) - Central					5294	Norw. Pham St Ptrs (C) - West	
				7143	Salisbury (C) - Inner North					6510	Prospect (C)	
				7144	Salisbury (C) - North-East					7981	Unley (C) - East	
				7146	Salisbury (C) - South-East					7984	Unley (C) - West	
				7148	Salisbury (C) Bal					8260	Walkerville (M)	
				7701	Tea Tree Gully (C) - Central				16		Southern Adelaide	
				7704	Tea Tree Gully (C) - Hills						Southern Adelaide	
				7705	Tea Tree Gully (C) - North					1		
				7708	Tea Tree Gully (C) - South						2601	Holdfast Bay (C) - North
		08			Western Adelaide						2604	Holdfast Bay (C) - South
			1		Western Adelaide						4061	Marion (C) - Central
				1061	Charles Sturt (C) - Coastal						4064	Marion (C) - North
				1064	Charles Sturt (C) - Inner East						4065	Marion (C) - South
				1065	Charles Sturt (C) - Inner West						4341	Mitcham (C) - Hills
				1068	Charles Sturt (C) - North-East						4344	Mitcham (C) - North-East
				5895	Port Adel. Enfield (C) - Coast						4345	Mitcham (C) - West
				5896	Port Adel. Enfield (C) - Park						5341	Onkaparinga (C) - Hackham
				5897	Port Adel. Enfield (C) - Port						5342	Onkaparinga (C) - Hills
				8411	West Torrens (C) - East						5343	Onkaparinga (C) - Morphett
				8414	West Torrens (C) - West						5344	Onkaparinga (C) - North Coast
				8899	Unincorp. Western						5345	Onkaparinga (C) - Reservoir
											5346	Onkaparinga (C) - South Coast
											5347	Onkaparinga (C) - Woodcroft

SOUTH AUSTRALIA, States/Territories, Major Statistical Regions, Statistical Regions, Statistical Region Sectors, Statistical Local Areas *continued*

<i>S/T</i>	<i>MSR</i>	<i>SR</i>	<i>SRS</i>	<i>SLA</i>	<i>Name</i>	<i>S/T</i>	<i>MSR</i>	<i>SR</i>	<i>SRS</i>	<i>SLA</i>	<i>Name</i>
4					SOUTH AUSTRALIA	4					SOUTH AUSTRALIA
9					Balance of South Australia	9					Balance of South Australia
	64				Northern and Western SA		68				Southern and Eastern SA
	1				Northern and Western SA		1				Southern and Eastern SA
				0250	Anangu Pitjantjatjara (AC)					0125	Adelaide Hills (DC) - North
				0430	Barunga West (DC)					0128	Adelaide Hills (DC) Bal
				1010	Ceduna (DC)					0221	Alexandrina (DC) - Coastal
				1140	Clare and Gilbert Valleys (DC)					0224	Alexandrina (DC) - Strathalbyn
				1190	Cleve (DC)					0311	Barossa (DC) - Angaston
				1330	Cooper Pedy (DC)					0314	Barossa (DC) - Barossa
				1560	Copper Coast (DC)					0315	Barossa (DC) - Tanunda
				1750	Elliston (DC)					0521	Berri & Barmera (DC) - Barmera
				1830	Flinders Ranges (DC)					0524	Berri & Barmera (DC) - Berri
				1960	Franklin Harbour (DC)					2250	Grant (DC)
				2110	Goyder (DC)					2750	Kangaroo Island (DC)
				3220	Kimba (DC)					3080	Karoonda East Murray (DC)
				3710	Lower Eyre Peninsula (DC)					3360	Kingston (DC)
				4000	Maralinga Tjarutja (AC)					3650	Light (RegC)
				4830	Mount Remarkable (DC)					3791	Loxton Waikerie (DC) - East
				5120	Northern Areas (DC)					3794	Loxton Waikerie (DC) - West
				5400	Orroroo/Carrieton (DC)					3920	Mallala (DC)
				5540	Peterborough (DC)					4210	Mid Murray (DC)
				6090	Port Augusta (C)					4551	Mount Barker (DC) - Central
				6300	Port Lincoln (C)					4554	Mount Barker (DC) Bal
				6451	Port Pirie C Dists (M) - City					4620	Mount Gambier (C)
				6454	Port Pirie C Dists (M) Bal					5040	Murray Bridge (RC)
				6970	Roxby Downs (M)					5090	Naracoorte and Lucindale (DC)
				7490	Streaky Bay (DC)					6671	Renmark Paringa (DC) - Paringa
				7910	Tumby Bay (DC)					6674	Renmark Paringa (DC) - Renmark
				8130	Wakefield (DC)					6860	Robe (DC)
				8540	Whyalla (C)					7290	Southern Mallee (DC)
				3570	Wudinna (DC)					7630	Tatiara (DC)
				8831	Yorke Peninsula (DC) - North					7800	The Coorong (DC)
				8834	Yorke Peninsula (DC) - South					8050	Victor Harbor (C)
				8969	Unincorp. Yorke					8341	Wattle Range (DC) - East
				9179	Unincorp. Lincoln					8344	Wattle Range (DC) - West
				9249	Unincorp. West Coast					8750	Yankalilla (DC)
				9389	Unincorp. Whyalla					9039	Unincorp. Riverland
				9459	Unincorp. Pirie					9109	Unincorp. Murray Mallee
				9529	Unincorp. Flinders Ranges					9779	Off-Shore Areas & Migratory
				9589	Unincorp. Far North						

WESTERN AUSTRALIA, States/Territories, Major Statistical Regions, Statistical Regions, Statistical Region Sectors, Statistical Local Areas

S/T	MSR	SR	SRS	SLA	Name	S/T	MSR	SR	SRS	SLA	Name	
5					WESTERN AUSTRALIA	5					WESTERN AUSTRALIA	
	1				Perth			1	cont.		Perth	
		04			Central Metropolitan				20	cont.	South East Metropolitan	
			1		Central Metropolitan					1	cont.	South East Metropolitan
				1310	Cambridge (T)					8510		Victoria Park (T)
				1750	Claremont (T)							
				2170	Cottesloe (T)			9				Balance of Western Australia
				5740	Mosman Park (T)				64			Lower Western WA
				6580	Nedlands (C)					1		Lower Western WA
				6930	Peppermint Grove (S)						0081	Albany (C) - Central
				7081	Perth (C) - Inner						0084	Albany (C) Bal
				7082	Perth (C) - Remainder						0280	Augusta-Margaret River (S)
				7980	Subiaco (C)						0630	Boddington (S)
				8570	Vincent (T)						0770	Boyup Brook (S)
											0840	Bridgetown-Greenbushes (S)
		08			East Metropolitan						0910	Brookton (S)
			1		East Metropolitan						1080	Broomehill-Tambellup (S)
				0350	Bassendean (T)						1190	Bunbury (C)
				0420	Bayswater (C)						1260	Busselton (S)
				4200	Kalamunda (S)						1401	Capel (S) - Pt A
				6090	Mundaring (S)						1404	Capel (S) - Pt B
				8050	Swan (C)						1890	Collie (S)
											2100	Corrigin (S)
		12			North Metropolitan						2240	Cranbrook (S)
			1		North Metropolitan						2310	Cuballing (S)
				4171	Joondalup (C) - North						2661	Dardanup (S) - Pt A
				4174	Joondalup (C) - South						2664	Dardanup (S) - Pt B
				7914	Stirling (C) - Central						2730	Denmark (S)
				7915	Stirling (C) - Coastal						2870	Donnybrook-Balingup (S)
				7916	Stirling (C) - South-Eastern						3010	Dumblebung (S)
				8761	Wanneroo (C) - North-East						3640	Gnowangerup (S)
				8764	Wanneroo (C) - North-West						3991	Harvey (S) - Pt A
				8767	Wanneroo (C) - South						3994	Harvey (S) - Pt B
											4130	Jerramungup (S)
		16			South West Metropolitan						4340	Katanning (S)
			1		South West Metropolitan						4480	Kent (S)
				1820	Cockburn (C)						4550	Kojonup (S)
				3150	East Fremantle (T)						4620	Kondinin (S)
				3431	Fremantle (C) - Inner						4760	Kulin (S)
				3432	Fremantle (C) - Remainder						4900	Lake Grace (S)
				4830	Kwinana (T)						5110	Mandurah (C)
				5320	Melville (C)						5180	Manjimup (S)
				7490	Rockingham (C)						6230	Murray (S)
											6300	Nannup (S)
		20			South East Metropolitan						6440	Narrogin (T)
			1		South East Metropolitan						6510	Narrogin (S)
				0210	Armadale (C)						7140	Pingelly (S)
				0490	Belmont (C)						7210	Plantagenet (S)
				1330	Canning (C)						8610	Wagin (S)
				3780	Gosnells (C)							
				7700	Serpentine-Jarrahdale (S)							
				7840	South Perth (C)							

WESTERN AUSTRALIA, States/Territories, Major Statistical Regions, Statistical Regions, Statistical Region Sectors, Statistical Local Areas *continued*

<i>S/T MSR SR SRS SLA</i>	<i>Name</i>	<i>S/T MSR SR SRS SLA</i>	<i>Name</i>
5 <i>cont.</i>	WESTERN AUSTRALIA	5 <i>cont.</i>	WESTERN AUSTRALIA
9 <i>cont.</i>	Balance of Western Australia	9 <i>cont.</i>	Balance of Western Australia
64 <i>cont.</i>	Lower Western WA	68 <i>cont.</i>	Remainder - Balance WA
1 <i>cont.</i>	Lower Western WA	1 <i>cont.</i>	Remainder - Balance WA
8680	Wandering (S)	5040	Leonora (S)
8820	Warooka (S)	5250	Meekatharra (S)
8890	West Arthur (S)	5390	Menzies (S)
9100	Wickepin (S)	5460	Merredin (S)
9170	Williams (S)	5530	Mingenew (S)
9380	Woodanilling (S)	5600	Moora (S)
68	Remainder - Balance WA	5670	Morawa (S)
1	Remainder - Balance WA	5810	Mount Magnet (S)
0250	Ashburton (S)	5880	Mount Marshall (S)
0560	Beverley (S)	5950	Mukinbudin (S)
0980	Broome (S)	6020	Mullewa (S)
1120	Bruce Rock (S)	6160	Murchison (S)
1470	Carnamah (S)	6370	Narembeen (S)
1540	Carnarvon (S)	6620	Ngaanyatjarraku (S)
1610	Chapman Valley (S)	6732	Northam
1680	Chittering (S)	6735	Northam Town
1960	Coolgardie (S)	6790	Northampton (S)
2030	Coorow (S)	6860	Nungarin (S)
2380	Cue (S)	7000	Perenjori (S)
2450	Cunderdin (S)	7280	Port Hedland (T)
2520	Dalwallinu (S)	7350	Quairading (S)
2590	Dandaragan (S)	7420	Ravensthorpe (S)
2800	Derby-West Kimberley (S)	7560	Roebourne (S)
2940	Dowerin (S)	7630	Sandstone (S)
3080	Dundas (S)	7770	Shark Bay (S)
3220	East Pilbara (S)	8190	Tammin (S)
3290	Esperance (S)	8260	Three Springs (S)
3360	Exmouth (S)	8330	Toodyay (S)
3522	Geraldton	8400	Trayning (S)
3570	Gingin (S)	8470	Upper Gascoyne (S)
3710	Goomalling (S)	8540	Victoria Plains (S)
3524	Greenough - Pt A	9030	Westonia (S)
3526	Greenough - Pt B	9250	Wiluna (S)
3920	Halls Creek (S)	9310	Wongan-Ballidu (S)
4060	Irwin (S)	9450	Wyalkatchem (S)
4281	Kalgoorlie/Boulder (C) - Pt A	9520	Wyndham-East Kimberley (S)
4284	Kalgoorlie/Boulder (C) - Pt B	9590	Yalgoo (S)
4410	Kellerberrin (S)	9660	Yilgarn (S)
4690	Koorda (S)	9730	York (S)
4970	Laverton (S)	9779	Off-Shore Areas & Migratory

TASMANIA, States/Territories, Major Statistical Regions, Statistical Regions, Statistical Region Sectors, Statistical Local Areas

S/T	MSR	SR	SRS	SLA	Name	S/T	MSR	SR	SRS	SLA	Name
6					TASMANIA	6	cont.				TASMANIA
	1				Tasmania		1	cont.			Tasmania
		04			Tasmania			04	cont.		Tasmania
			1		Greater Hobart-Southern				2	cont.	Northern
				0410	Brighton (M)				4012		Launceston (C) - Pt B
				1010	Central Highlands (M)				4013		Launceston (C) - Pt C
				1410	Clarence (C)				4211		Meander Valley (M) - Pt A
				1511	Derwent Valley (M) - Pt A				4212		Meander Valley (M) - Pt B
				1512	Derwent Valley (M) - Pt B				4611		Northern Midlands (M) - Pt A
				2410	Glamorgan/Spring Bay (M)				4612		Northern Midlands (M) - Pt B
				2610	Glenorchy (C)				5811		West Tamar (M) - Pt A
				2811	Hobart (C) - Inner				5812		West Tamar (M) - Pt B
				2812	Hobart (C) - Remainder				9779		Off-Shore Areas & Migratory
				3010	Huon Valley (M)						
				3611	Kingborough (M) - Pt A			3			Mersey-Lyell
				3612	Kingborough (M) - Pt B				0611		Burnie (C) - Pt A
				4811	Sorell (M) - Pt A				0612		Burnie (C) - Pt B
				4812	Sorell (M) - Pt B				0811		Central Coast (M) - Pt A
				5010	Southern Midlands (M)				0812		Central Coast (M) - Pt B
				5210	Tasman (M)				1210		Circular Head (M)
			2		Northern				1610		Devonport (C)
				0210	Break O'Day (M)				3210		Kentish (M)
				1810	Dorset (M)				3410		King Island (M)
				2010	Flinders (M)				3811		Latrobe (M) - Pt A
				2211	George Town (M) - Pt A				3812		Latrobe (M) - Pt B
				2212	George Town (M) - Pt B				5411		Waratah/Wynyard (M) - Pt A
				4011	Launceston (C) - Inner				5412		Waratah/Wynyard (M) - Pt B
									5610		West Coast (M)

NORTHERN TERRITORY, States/Territories, Major Statistical Regions, Statistical Regions, Statistical Region Sectors, Statistical Local Areas

S/T	MSR	SR	SRS	SLA	Name	S/T	MSR	SR	SRS	SLA	Name
7					NORTHERN TERRITORY	7	<i>cont.</i>				NORTHERN TERRITORY
1					Northern Territory	1	<i>cont.</i>				Northern Territory
	04				Northern Territory		04	<i>cont.</i>			Northern Territory
		1			Darwin			1	<i>cont.</i>		Darwin
			1004		Alawa				1108		The Gardens
			1008		Anula				1114		Tiwi
			2802		Bakewell				1118		Wagaman
			1011		Bayview-Woolner				1124		Wanguri
			1014		Brinkin				1128		Winnellie
			1018		City - Inner				2818		Woodroffe
			1138		City - Remainder				1134		Wulagi
			1024		Coconut Grove			2			Balance Northern Territory
			2804		Driver				0201		Alice Springs (T) - Charles
			2806		Durack				0203		Alice Springs (T) - Heavitree
			1169		East Arm				0205		Alice Springs (T) - Larapinta
			1028		Fannie Bay				0207		Alice Springs (T) - Ross
			2808		Gray				0208		Alice Springs (T) - Stuart
			2811		Gunn-Palmerston City				0419		Alyangula
			1034		Jingili				0422		Barkly (S) - Tennant Creek
			1038		Karama				0425		Barkly (S) Bal
			1044		Larrakeyah				0540		Belyuen (S)
			1048		Leanyer				0620		Central Desert (S)
			1052		Lee Point-Leanyer Swamp				0700		Coomalie (S)
			2304		Litchfield (M) - Pt A				1300		East Arnhem (S)
			2308		Litchfield (M) - Pt B				1509		Finniss-Mary
			1054		Ludmilla				2200		Katherine (T)
			1058		Malak				2330		MacDonnell (S)
			1064		Marrara				2409		Nhulunbuy
			1068		Millner				3600		Roper Gulf (S)
			1074		Moil				4050		Tiwi Islands (S)
			2814		Moulden				4505		Victoria-Daly (S) - Wadeye and OS
			1078		Nakara				4508		Victoria-Daly (S) Bal
			1084		Narrows				4560		Wagait (S)
			1088		Nightcliff				4663		West Arnhem (S) - Jabiru
			2824		Palmerston (C) Bal				4666		West Arnhem (S) Bal
			1094		Parap				6059		Yulara
			1098		Rapid Creek				9779		Off-Shore Areas & Migratory
			1104		Stuart Park						

AUSTRALIAN CAPITAL TERRITORY, States/Territories, Major Statistical Regions, Statistical Regions, Statistical Region Sectors, Statistical Local Areas

S/T	MSR	SR	SRS	SLA	Name	S/T	MSR	SR	SRS	SLA	Name	
8					AUSTRALIAN CAPITAL TERRITORY	8					AUSTRALIAN CAPITAL TERRITORY	
	1				Australian Capital Territory			1	cont.		Australian Capital Territory	
		04			Australian Capital Territory				04	cont.	Australian Capital Territory	
			1		Australian Capital Territory					1	cont.	Australian Capital Territory
				0089	Acton					3339	Gowrie	
				0189	Ainslie					3379	Greenway	
				0239	Amaroo					3429	Griffith	
				0279	Aranda					3519	Gungahlin	
				0339	Banks					3529	Gungahlin-Hall - SSD Bal	
				0369	Barton					3609	Hackett	
				0459	Belconnen Town Centre					3689	Hall	
				0549	Belconnen - SSD Bal					3789	Harman	
				0589	Bonner					3819	Harrison	
				0609	Bonython					3879	Hawker	
				0639	Braddon					3969	Higgins	
				0729	Bruce					4059	Holder	
				0819	Calwell					4149	Holt	
				0909	Campbell					4239	Hughes	
				0939	Casey					4329	Hume	
				1089	Chapman					4419	Isaacs	
				1179	Charnwood					4509	Isabella Plains	
				1269	Chifley					4589	Jerrabomberra	
				1359	Chisholm					4779	Kaleen	
				1449	City					4869	Kambah	
				1549	Conder					4959	Kingston	
				1629	Cook					5049	Kowen	
				1649	Crace					5139	Latham	
				1719	Curtin					5229	Lyneham	
				1809	Deakin					5319	Lyons	
				1889	Dickson					5409	McKellar	
				1989	Downer					5489	Macarthur	
				2079	Duffy					5589	Macgregor	
				2139	Dunlop					5679	Macquarie	
				2169	Duntroon					5769	Majura	
				2259	Evatt					5859	Mawson	
				2349	Fadden					5949	Melba	
				2439	Farrer					6039	Mitchell	
				2529	Fisher					6129	Monash	
				2619	Florey					6219	Narrabundah	
				2709	Flynn					6249	Ngunnawal	
				2779	Forde					6279	Nicholls	
				2789	Forrest					6309	Oaks Estate	
				2849	Franklin					6389	O'Connor	
				2889	Fraser					6489	O'Malley	
				2979	Fyshwick					6579	Oxley	
				3069	Garran					6669	Page	
				3159	Gilmore					6719	Palmerston	
				3249	Giralang					6759	Parkes	
				3289	Gordon					6849	Pearce	

AUSTRALIAN CAPITAL TERRITORY, States/Territories, Major Statistical Regions, Statistical Regions, Statistical Region Sectors, Statistical Local Areas *continued*

S/T	MSR	SR	SRS	SLA	Name	S/T	MSR	SR	SRS	SLA	Name
8					AUSTRALIAN CAPITAL TERRITORY	8					AUSTRALIAN CAPITAL TERRITORY
	1				Australian Capital Territory		1				Australian Capital Territory
		04			Australian Capital Territory			04			Australian Capital Territory
			1		Australian Capital Territory				1		Australian Capital Territory
				6939	Phillip					8019	Theodore
				7029	Pialligo					8109	Torrens
				7119	Red Hill					8189	Tuggeranong - SSD Bal
				7209	Reid					8289	Turner
				7289	Richardson					8379	Wanniassa
				7389	Rivett					8469	Waramanga
				7479	Russell					8559	Watson
				7569	Scullin					8649	Weetangera
				7659	Spence					8739	Weston
				7749	Stirling					8829	Weston Creek-Stromlo - SSD Bal
				7839	Stromlo					8919	Yarralumla
				7929	Symonston					9009	Remainder of ACT

OTHER TERRITORIES, States/Territories, Major Statistical Regions, Statistical Regions, Statistical Region Sectors, Statistical Local Areas

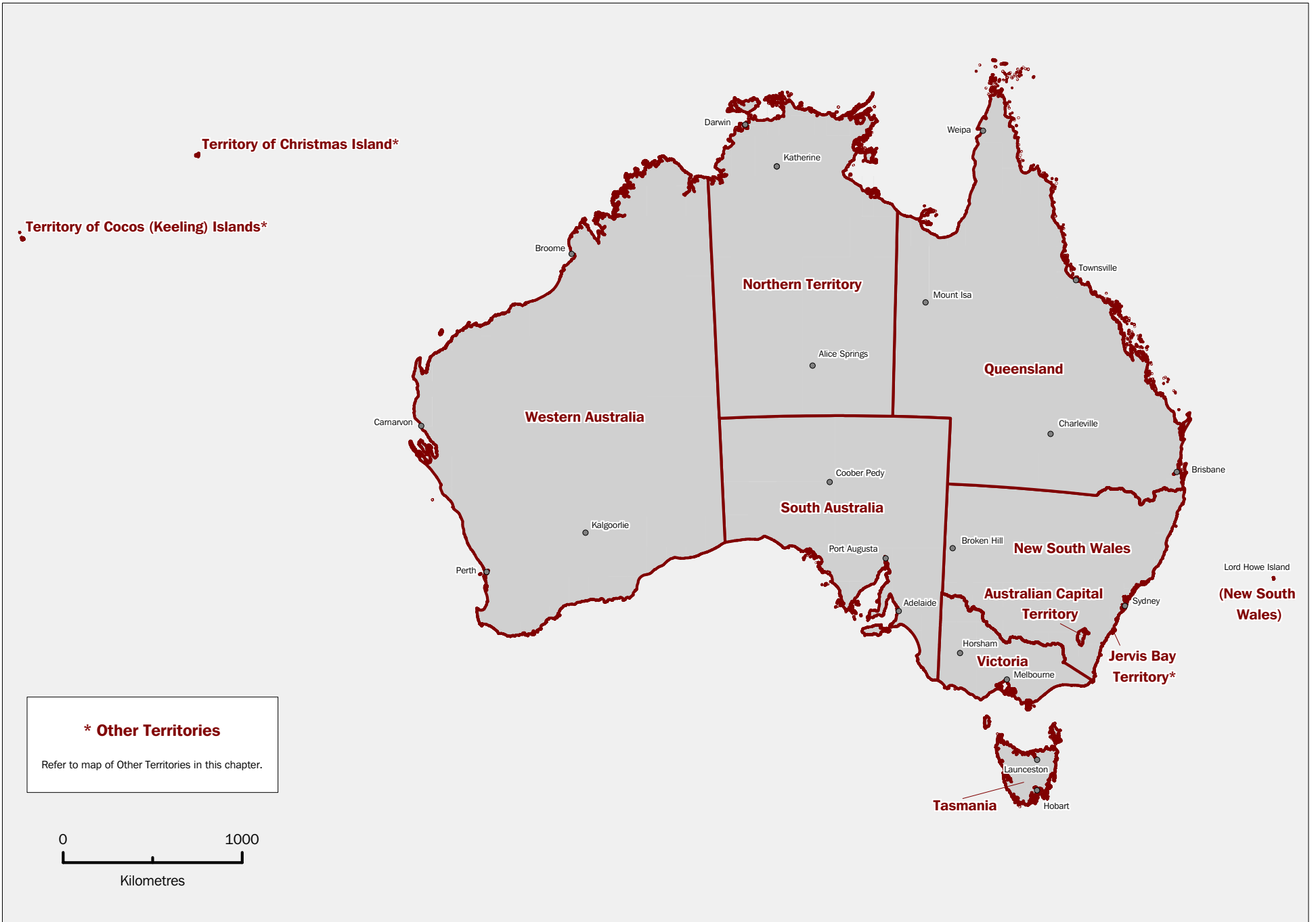
S/T	MSR	SR	SRS	SLA	Name	S/T	MSR	SR	SRS	SLA	Name
9					OTHER TERRITORIES	9					OTHER TERRITORIES
	1				Other Territories		1				Other Territories
		04			Other Territories			04			Other Territories
			1		Other Territories				2		Balance Other Territories
				1009	Jervis Bay Territory					9779	Off-Shore Areas & Migratory
				2009	Territory of Christmas Island						
				3009	Territory of Cocos (Keeling) Islands						

CHAPTER **16**

MAPS

CONTENTS

	<i>page</i>
Geographic Australia	155
New South Wales	156
Victoria	164
Queensland	172
South Australia	186
Western Australia	194
Tasmania	201
Northern Territory	206
Australian Capital Territory	211
Other Territories	214



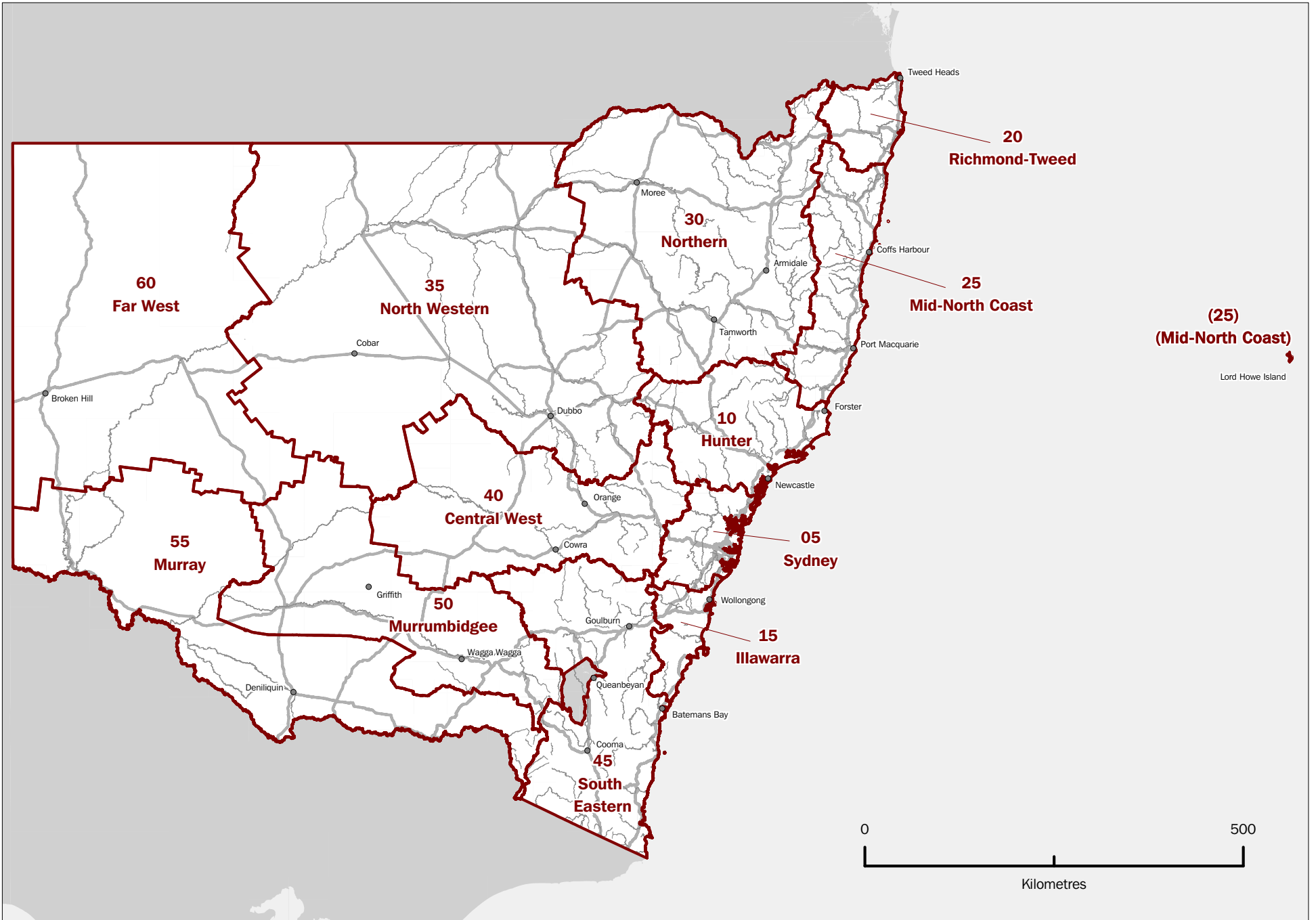
Territory of Christmas Island*

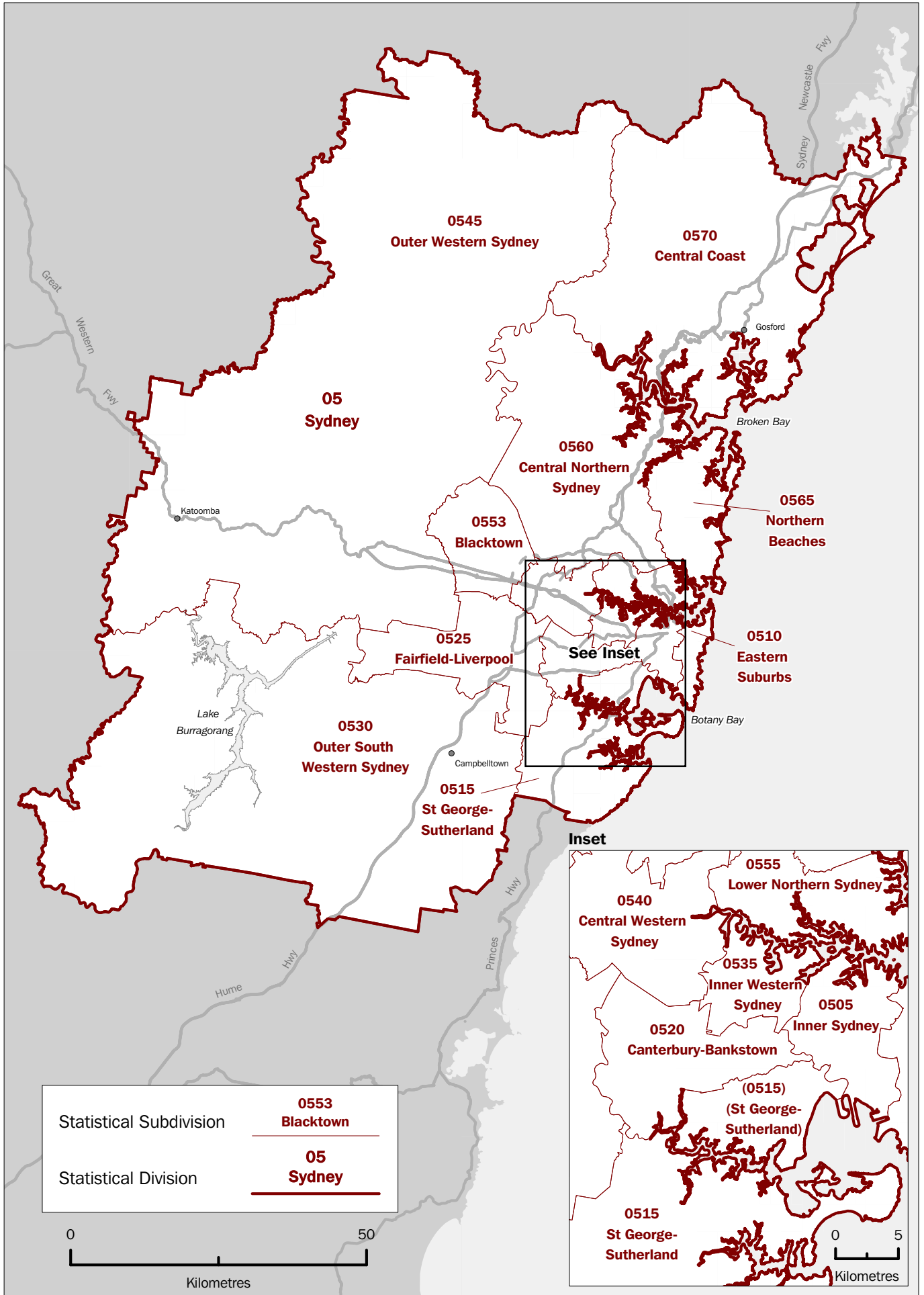
Territory of Cocos (Keeling) Islands*

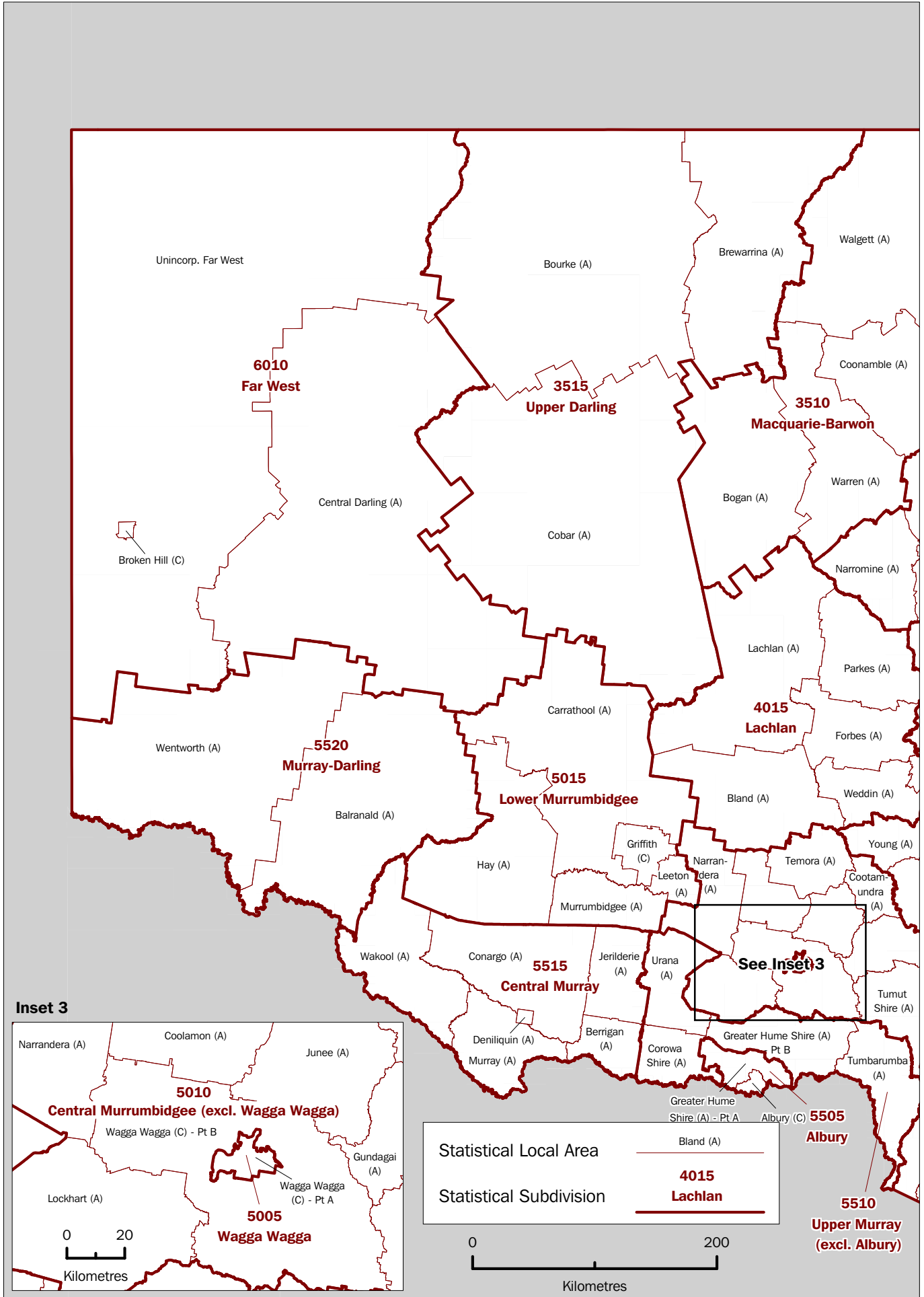
*** Other Territories**

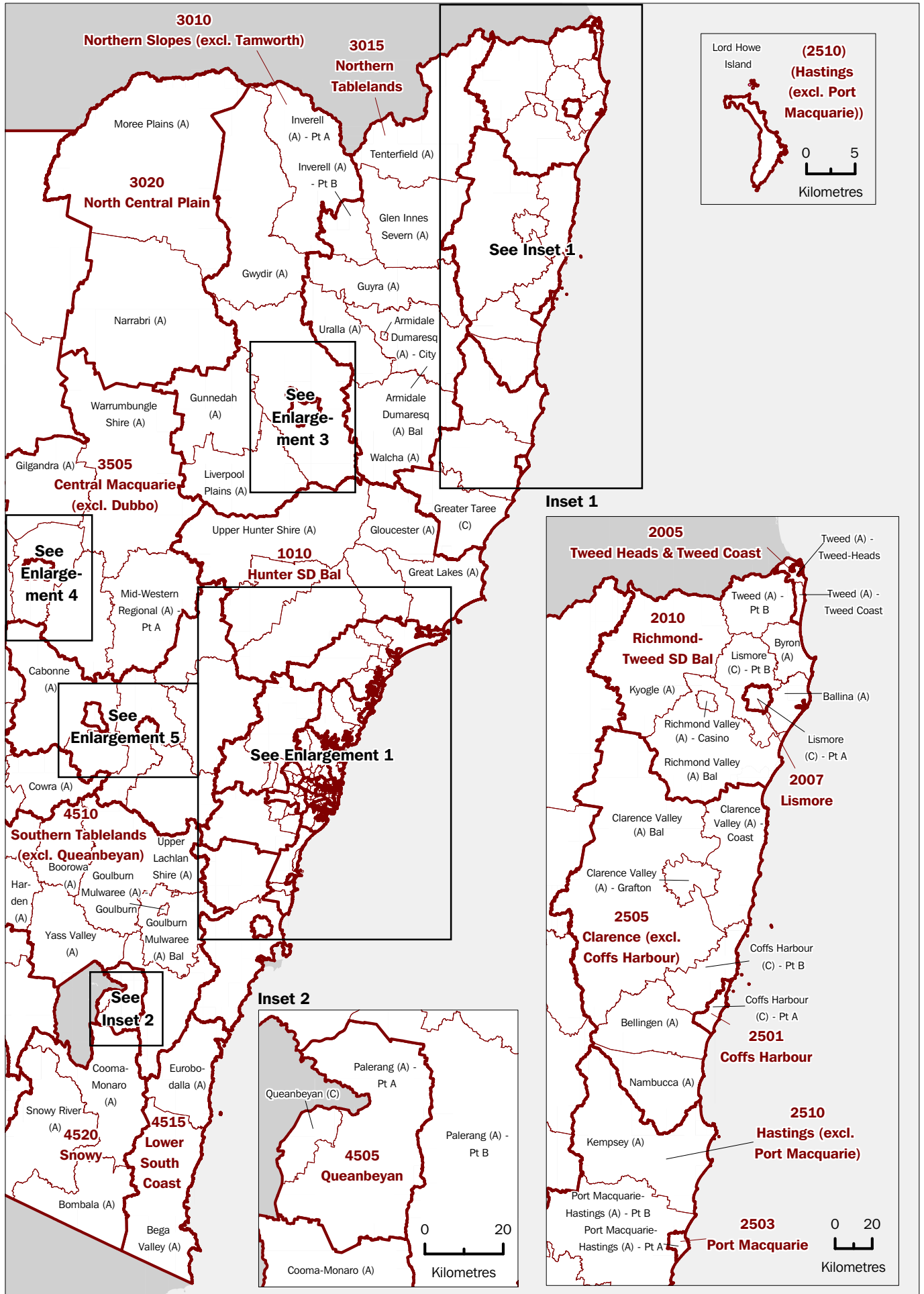
Refer to map of Other Territories in this chapter.

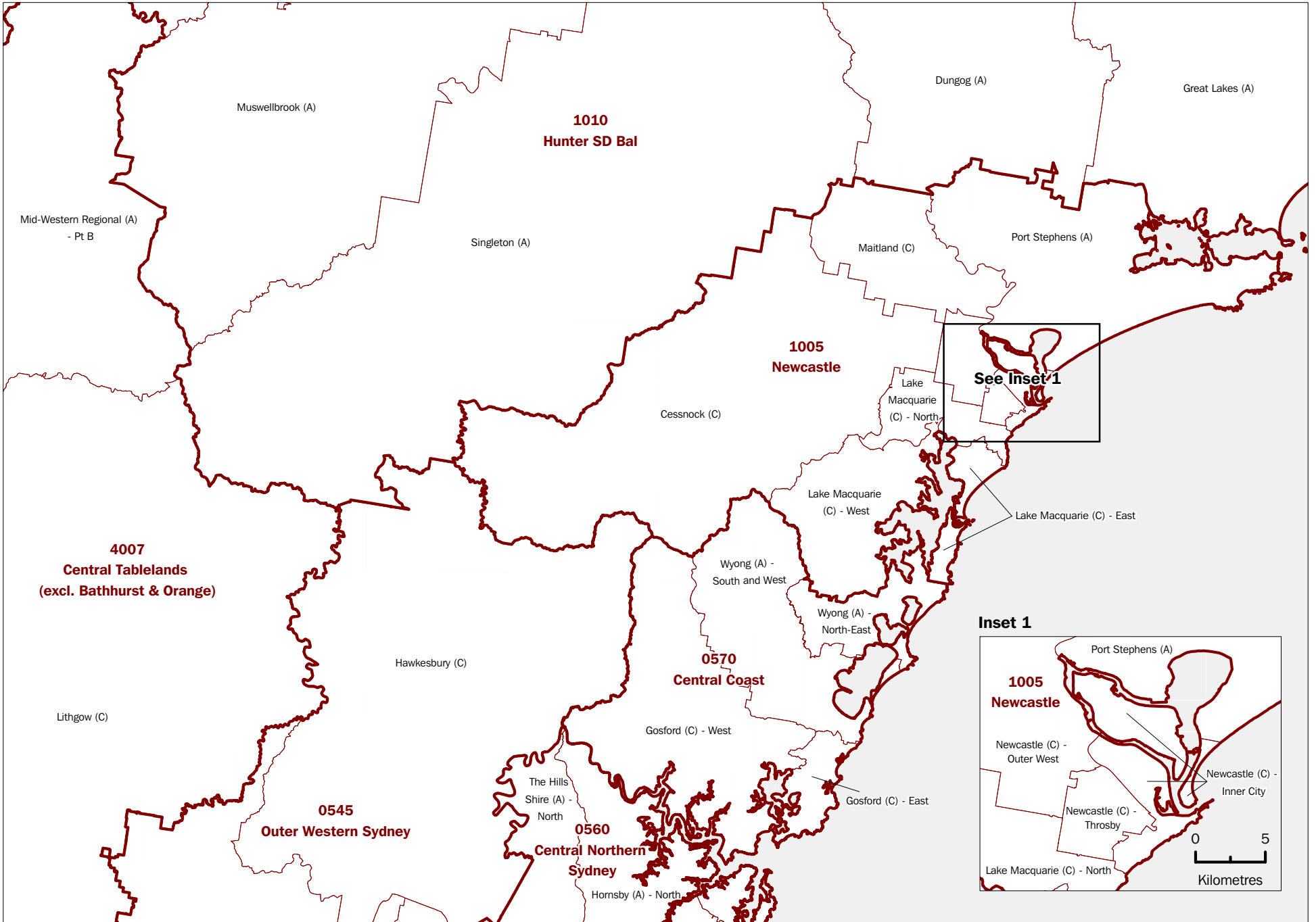


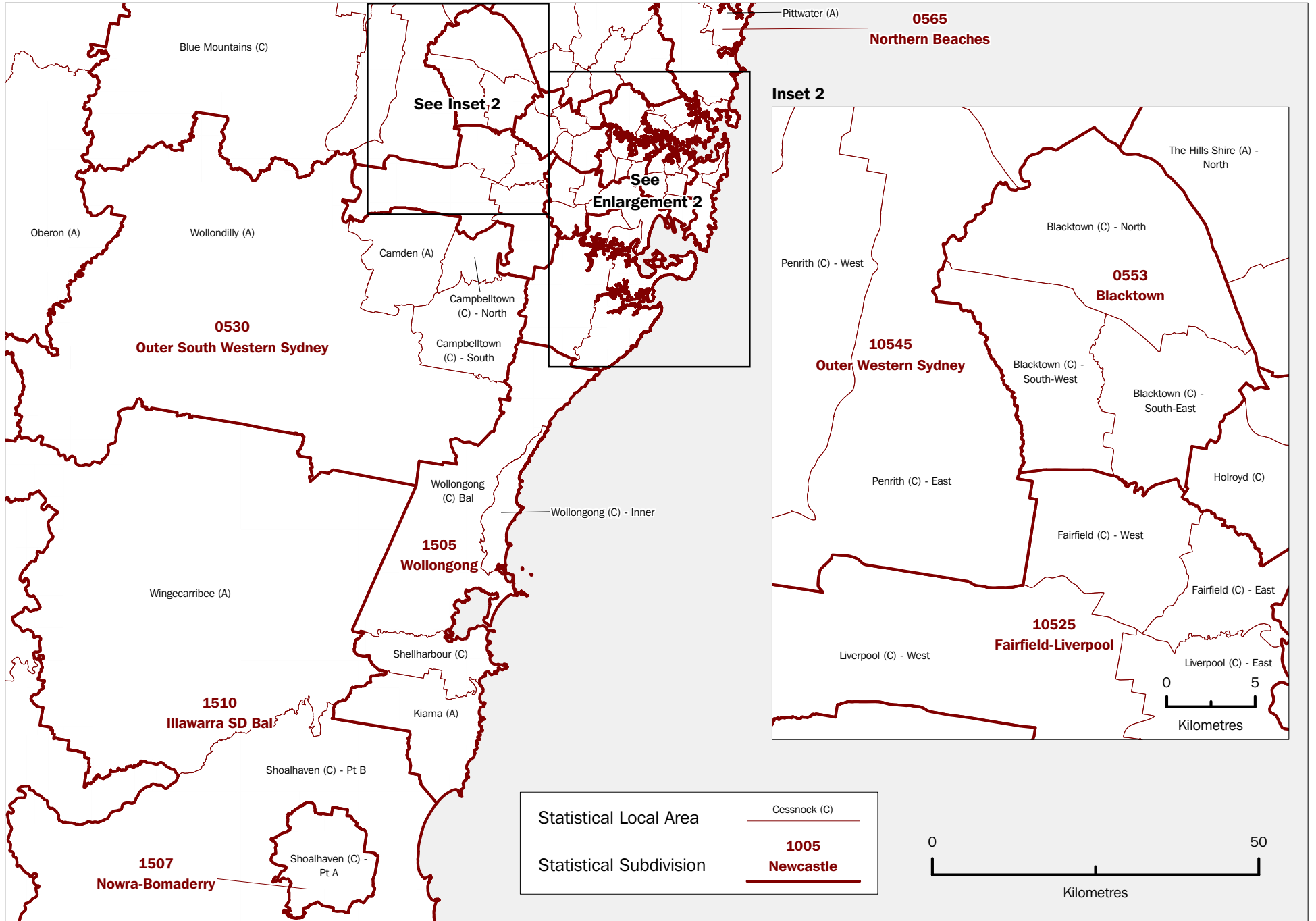


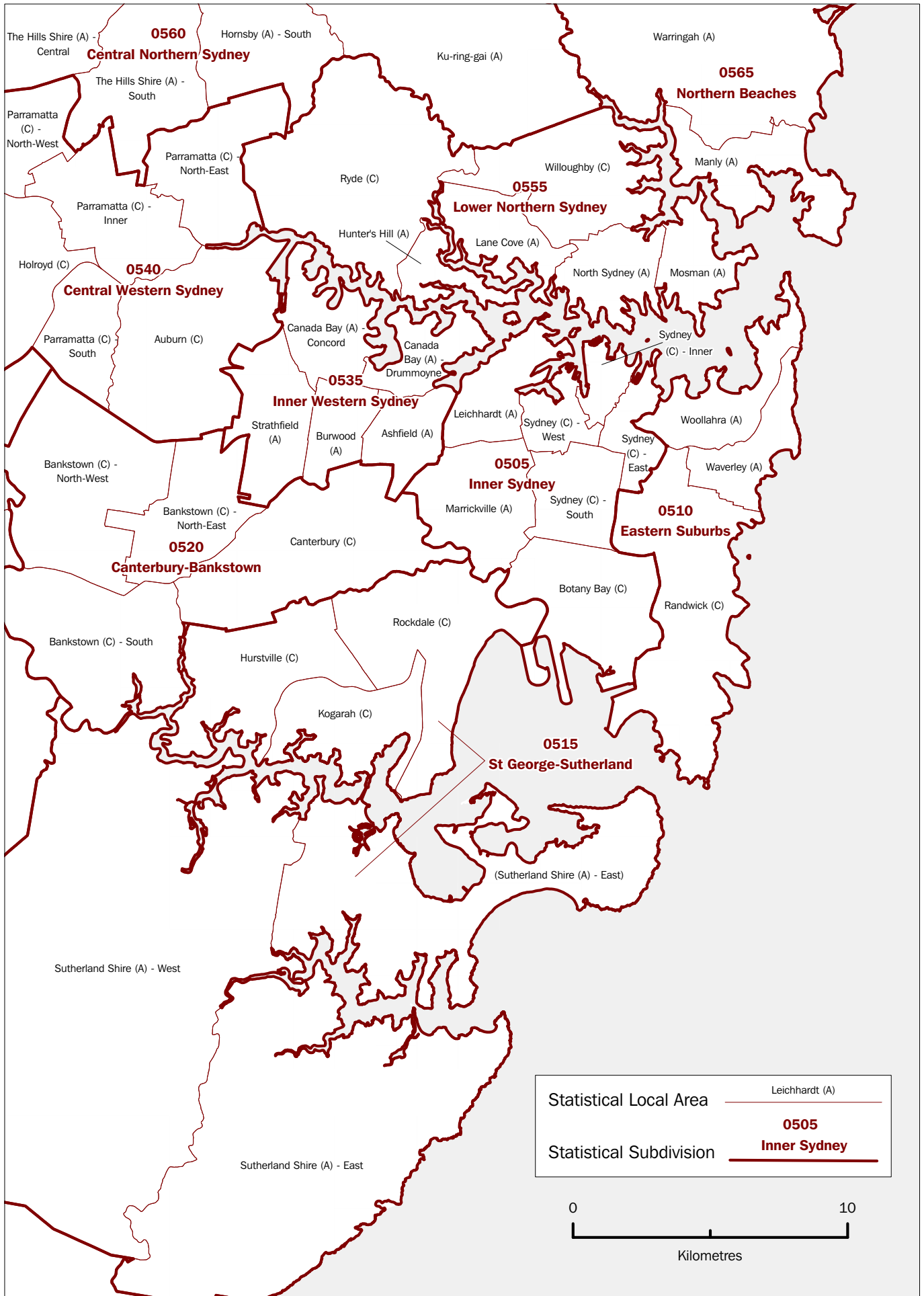


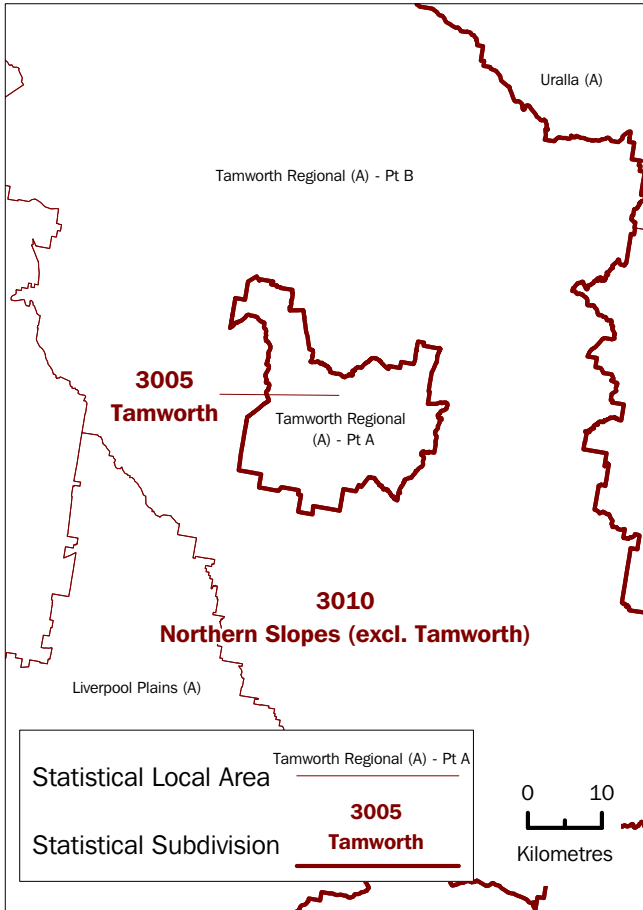




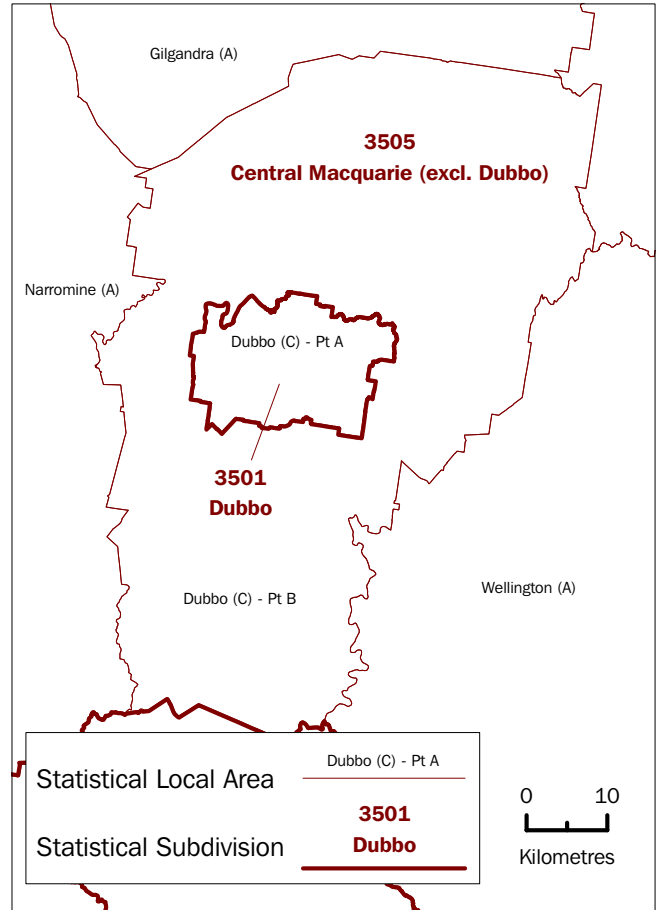






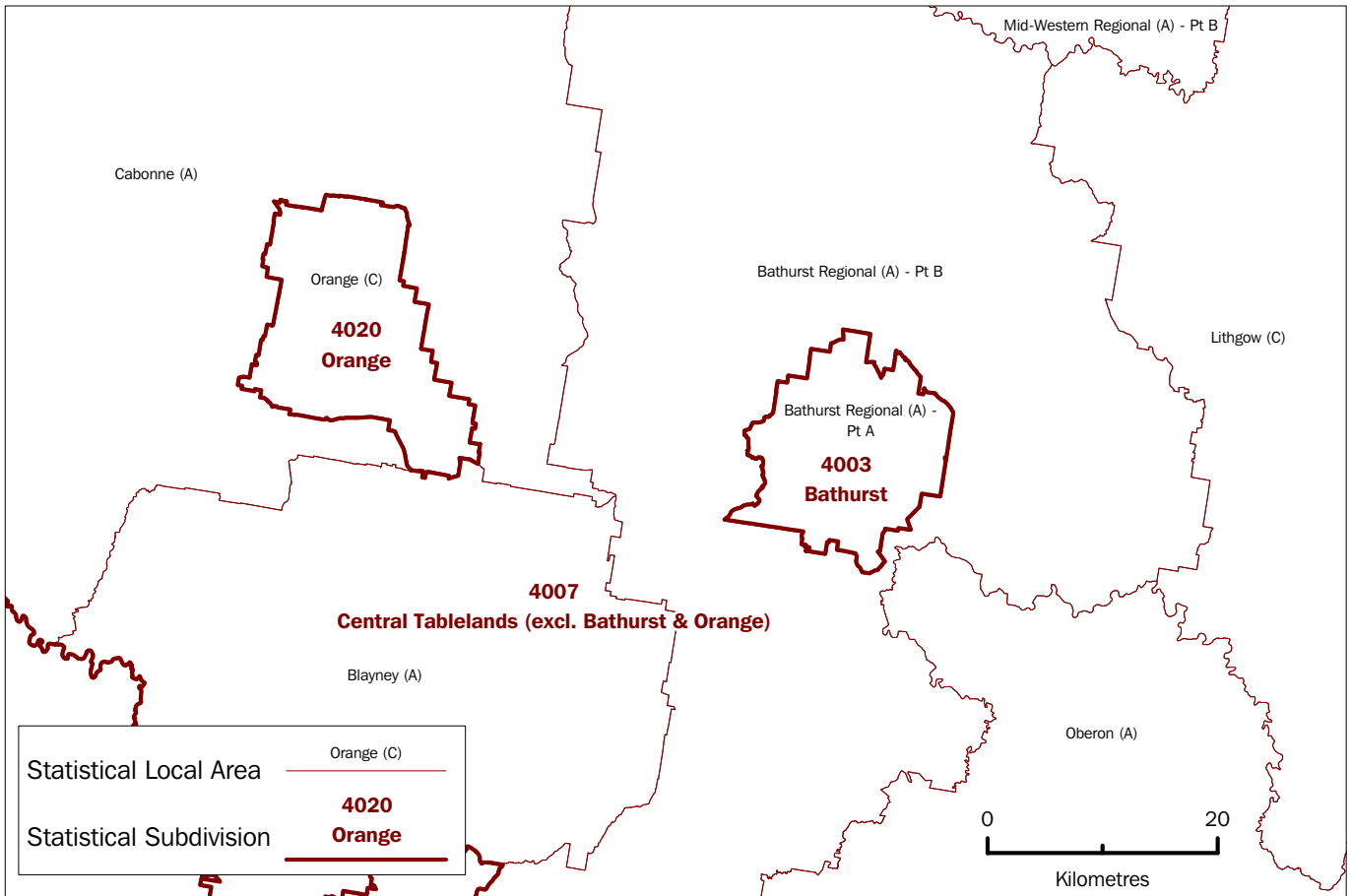


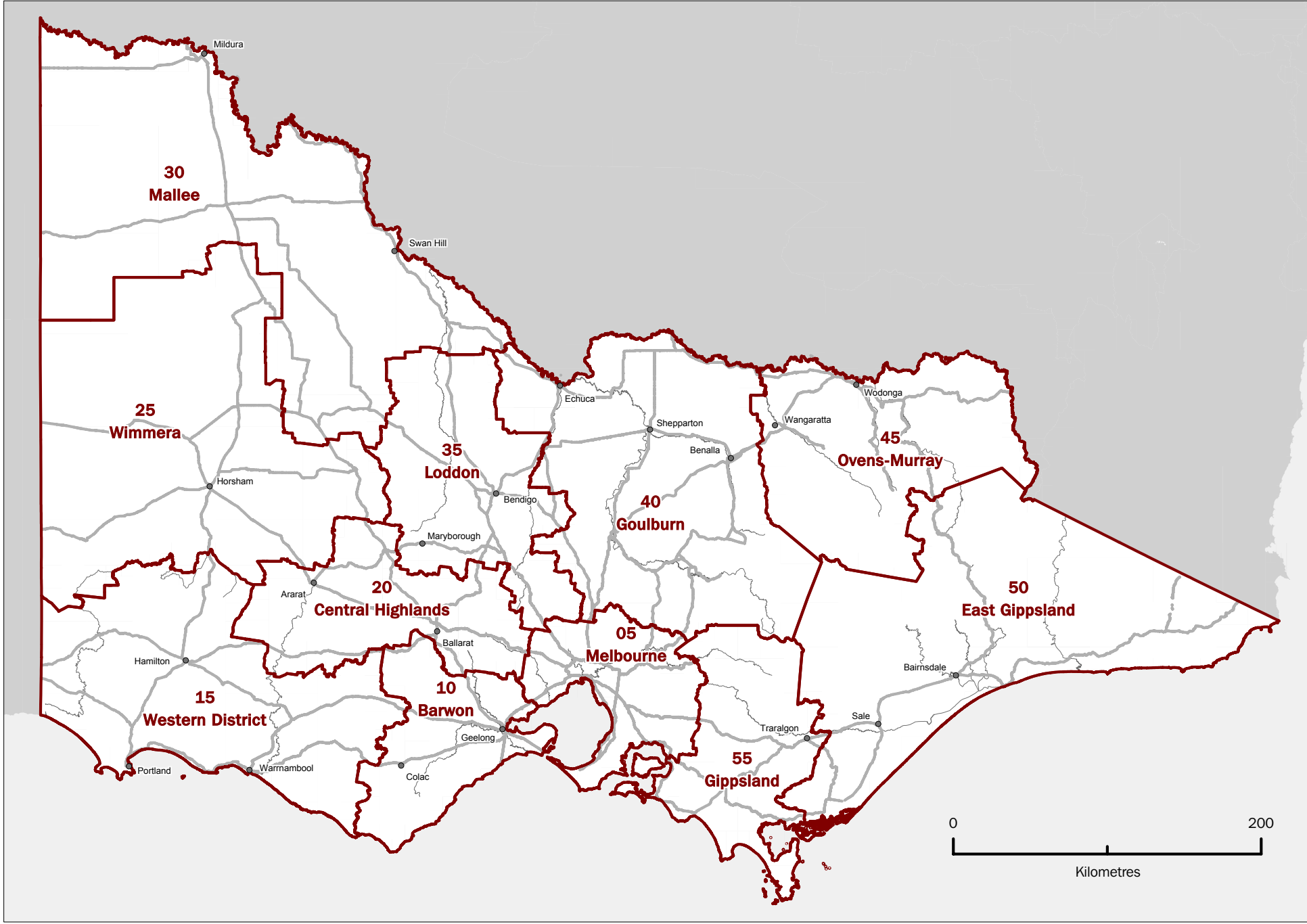
Enlargement 3

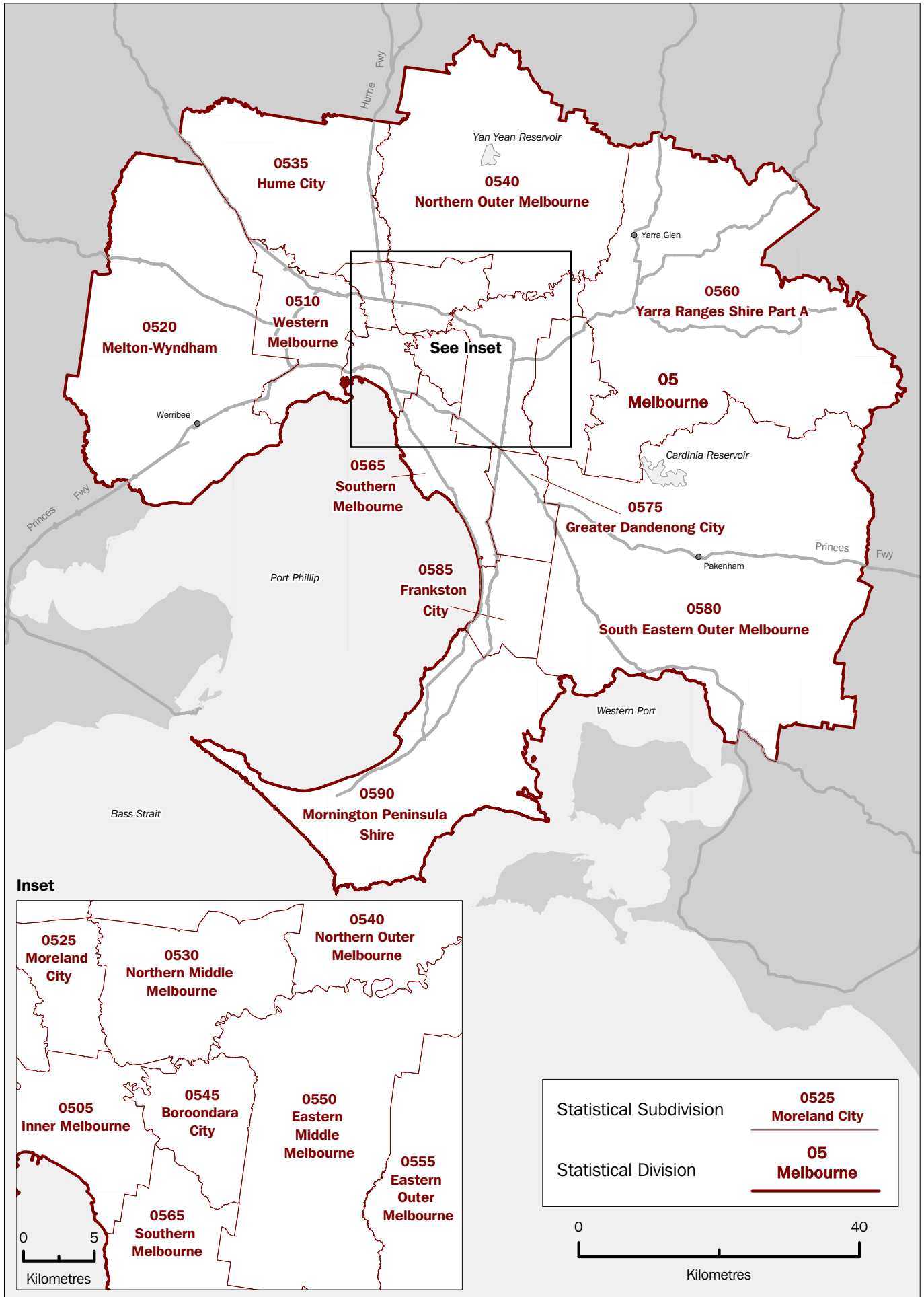


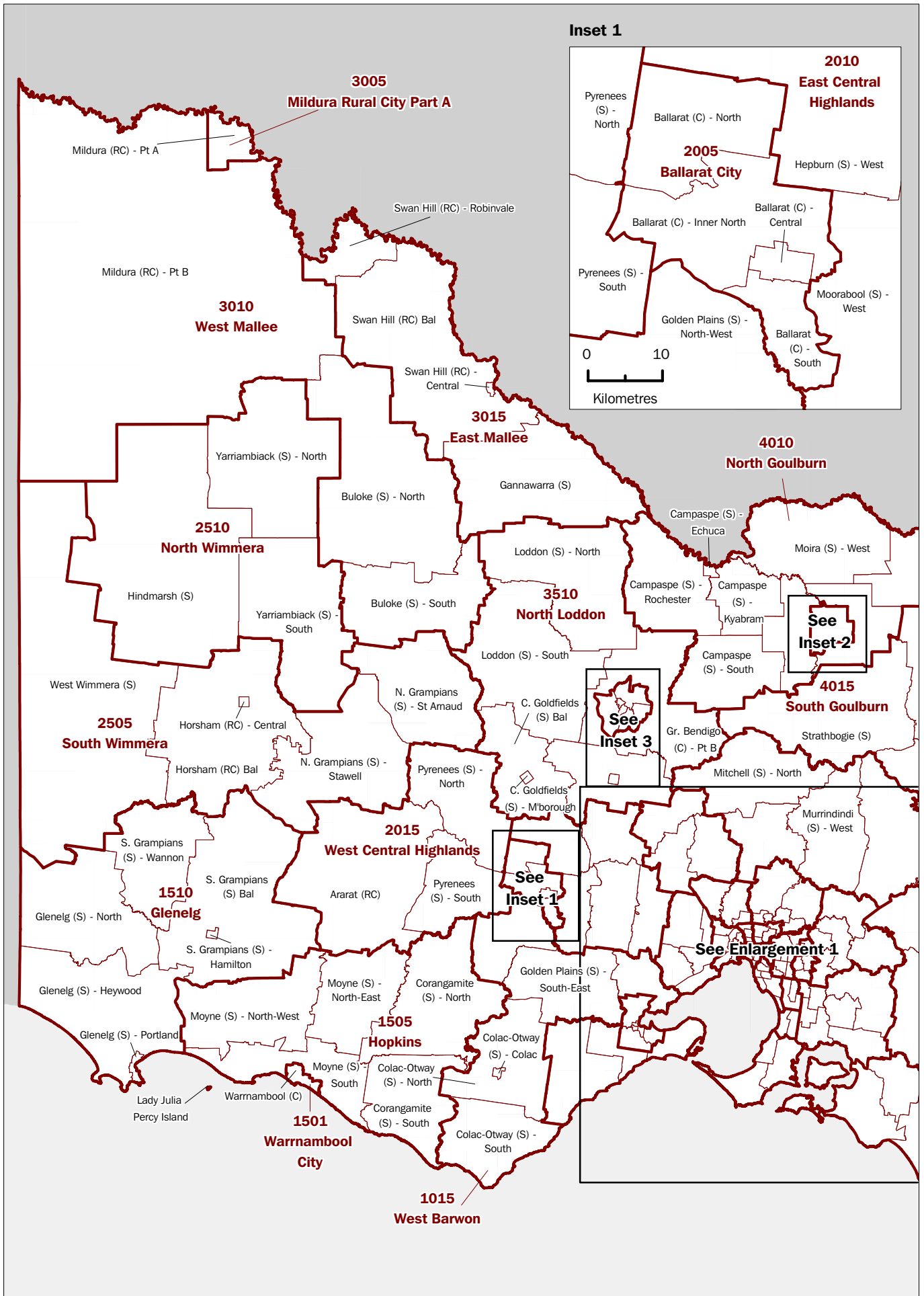
Enlargement 4

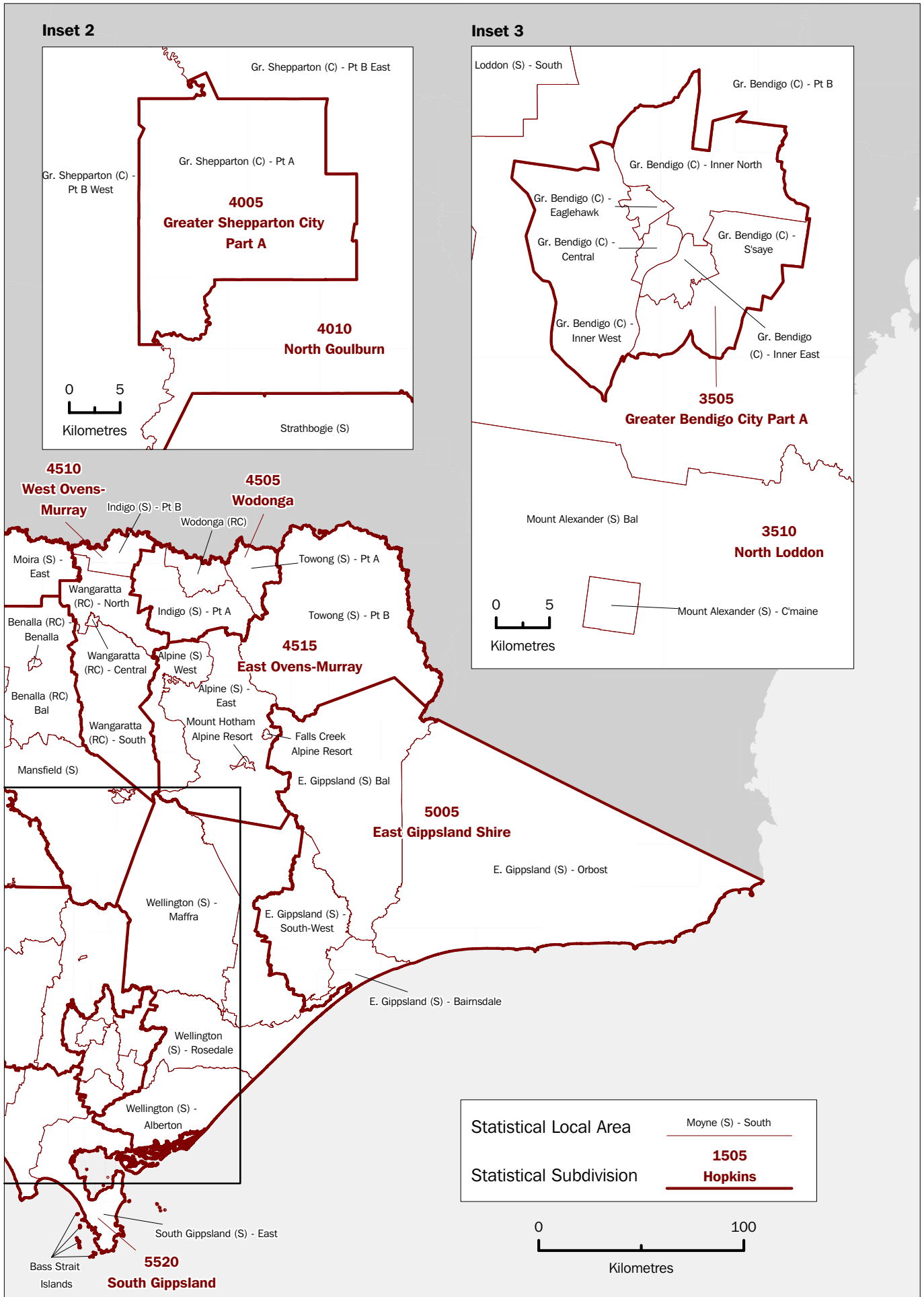
Enlargement 5

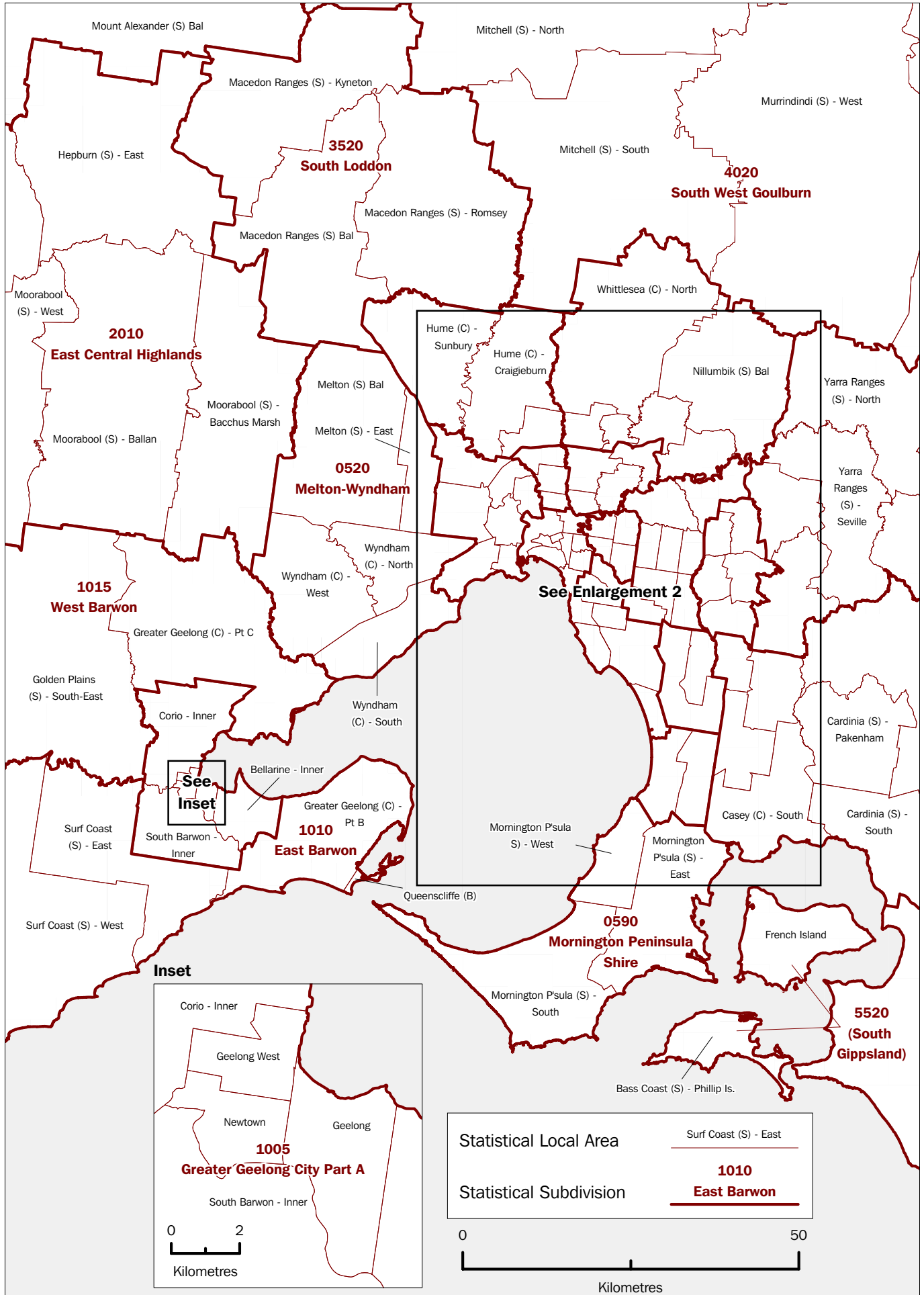


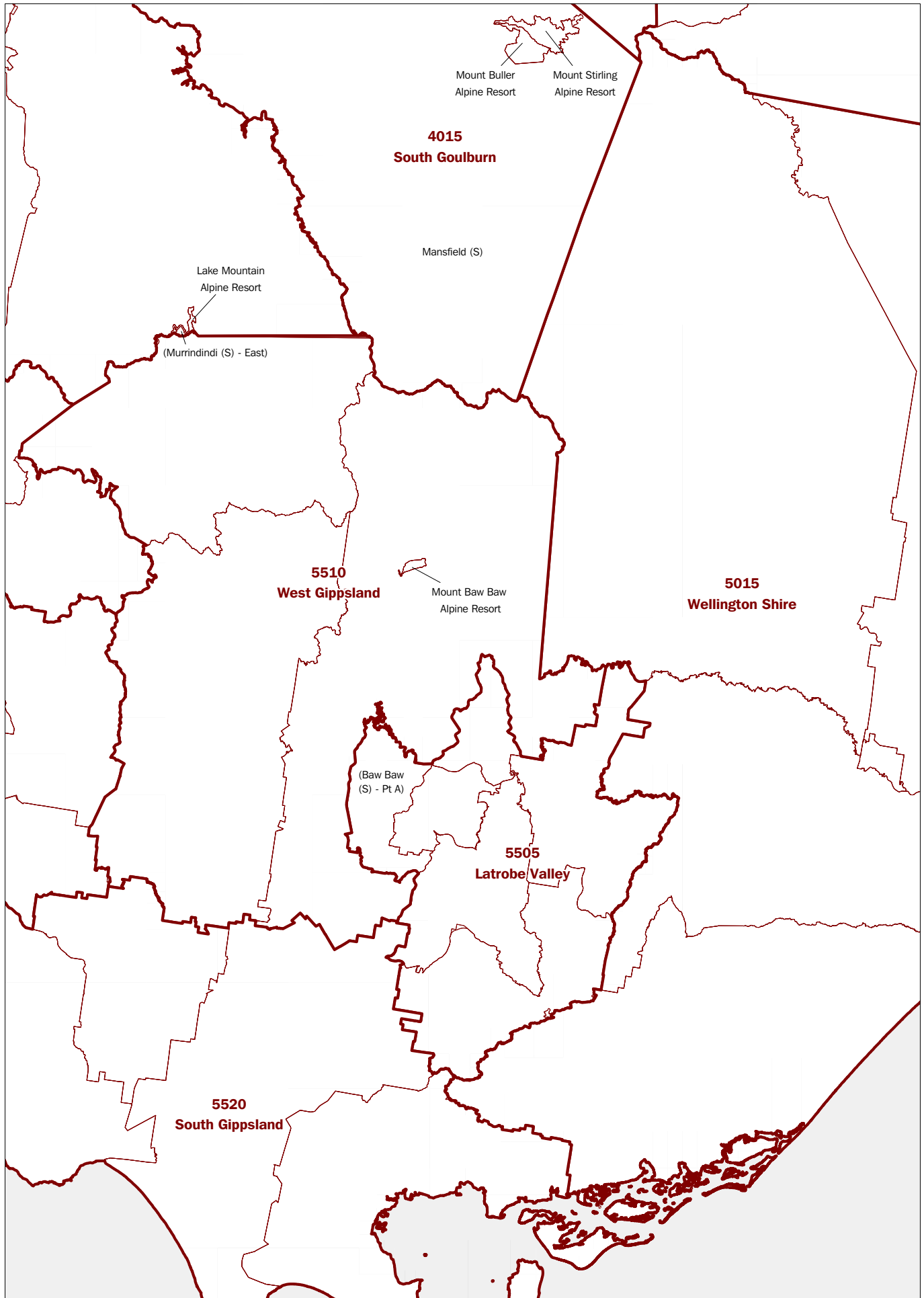


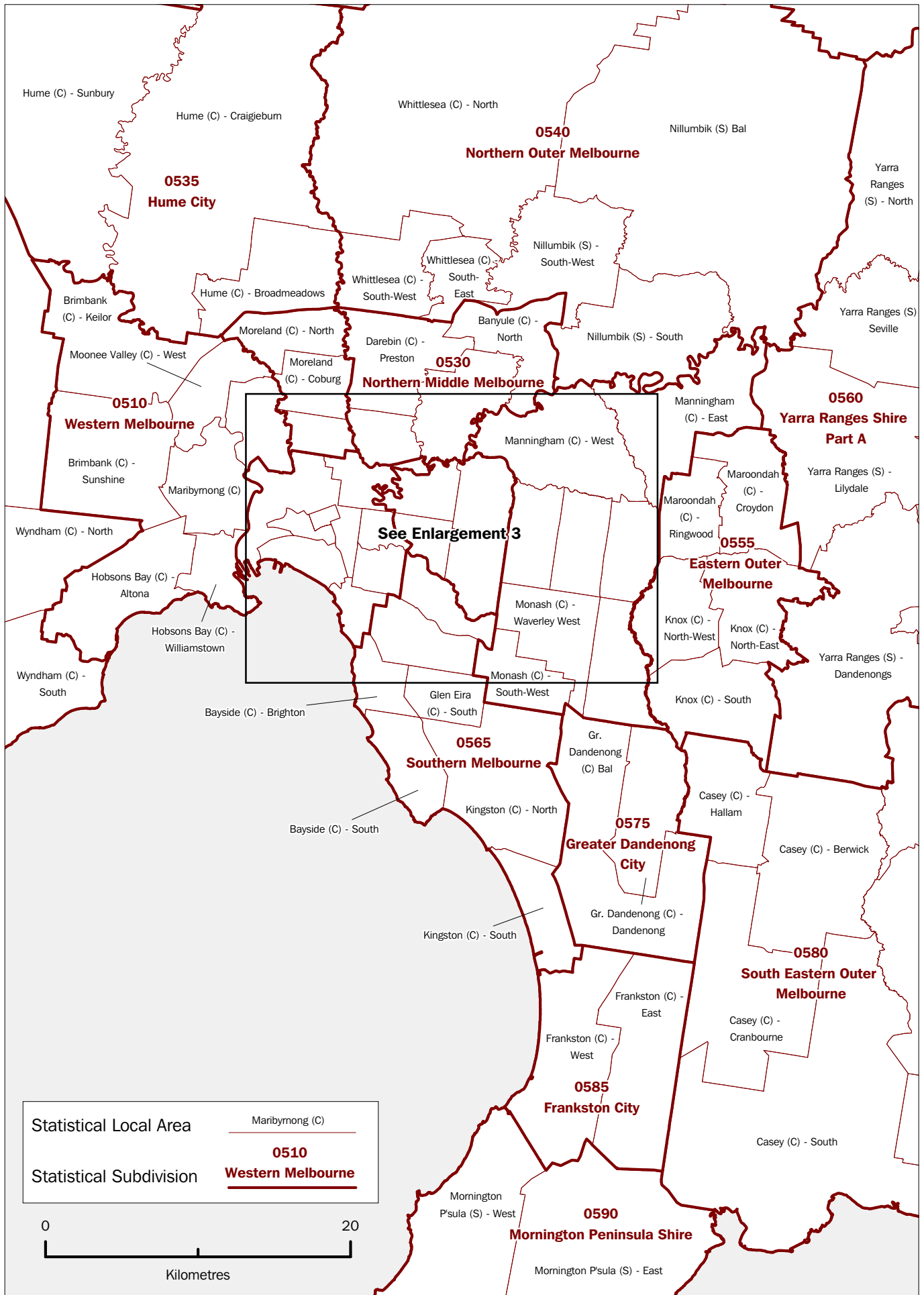


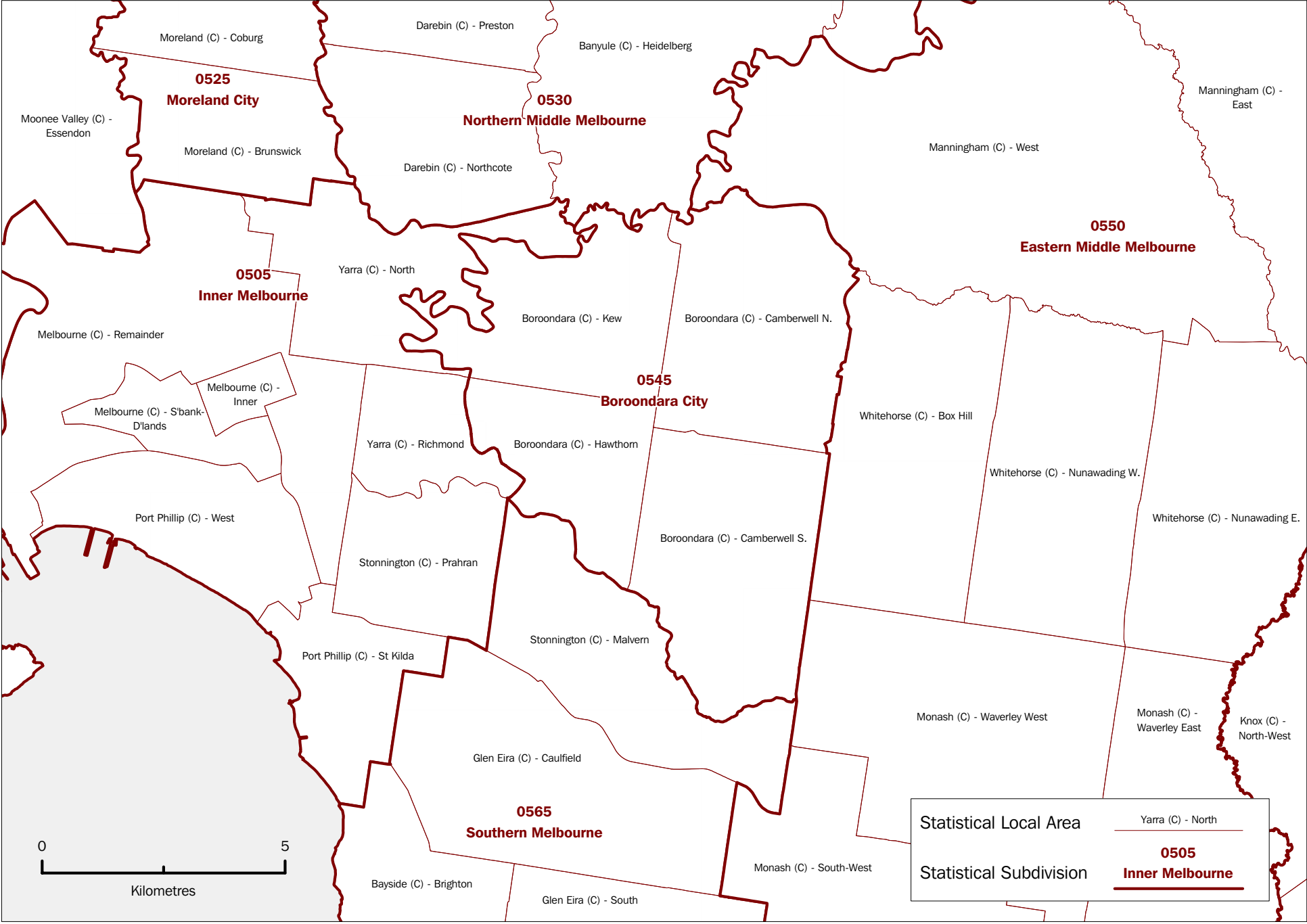




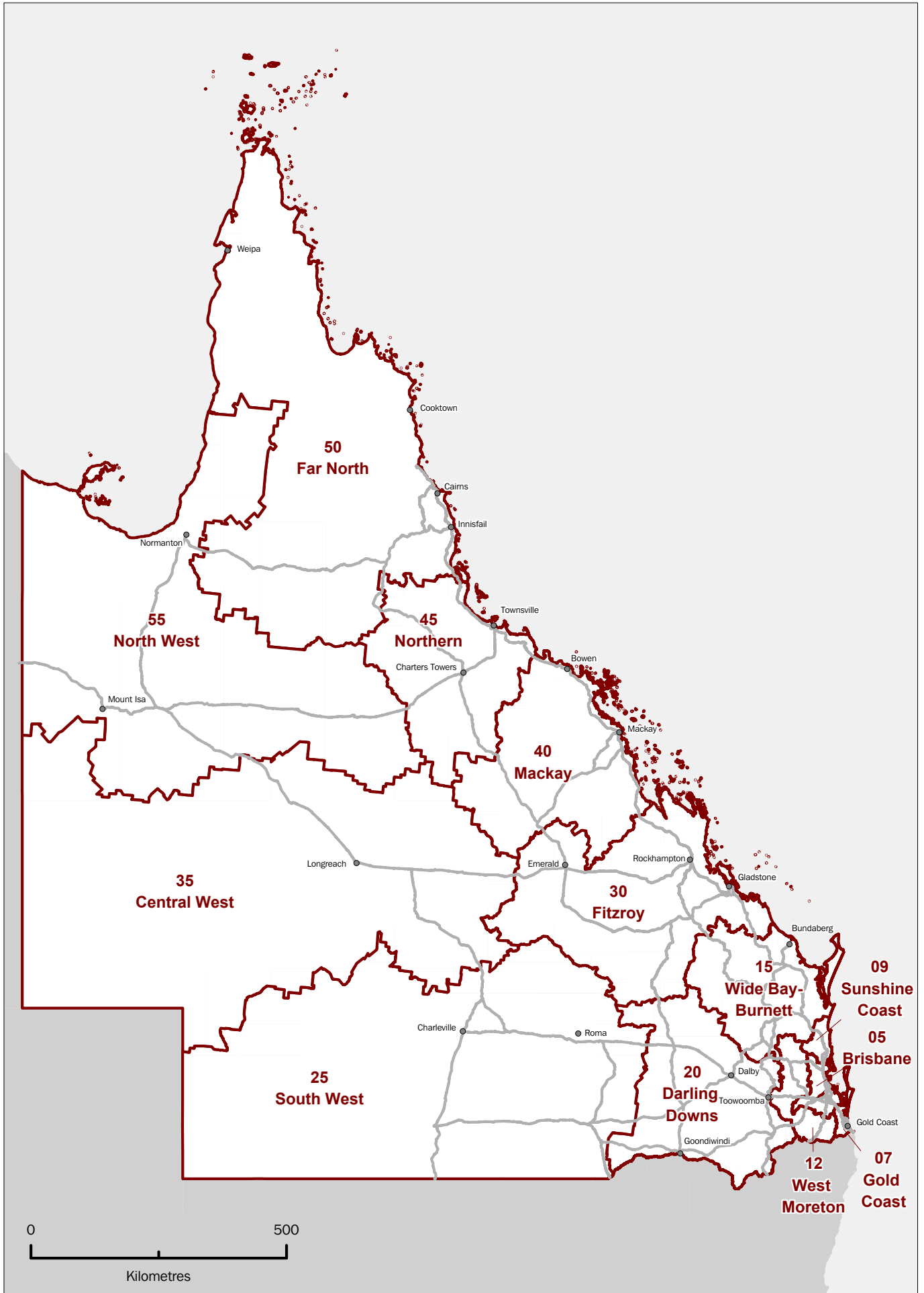


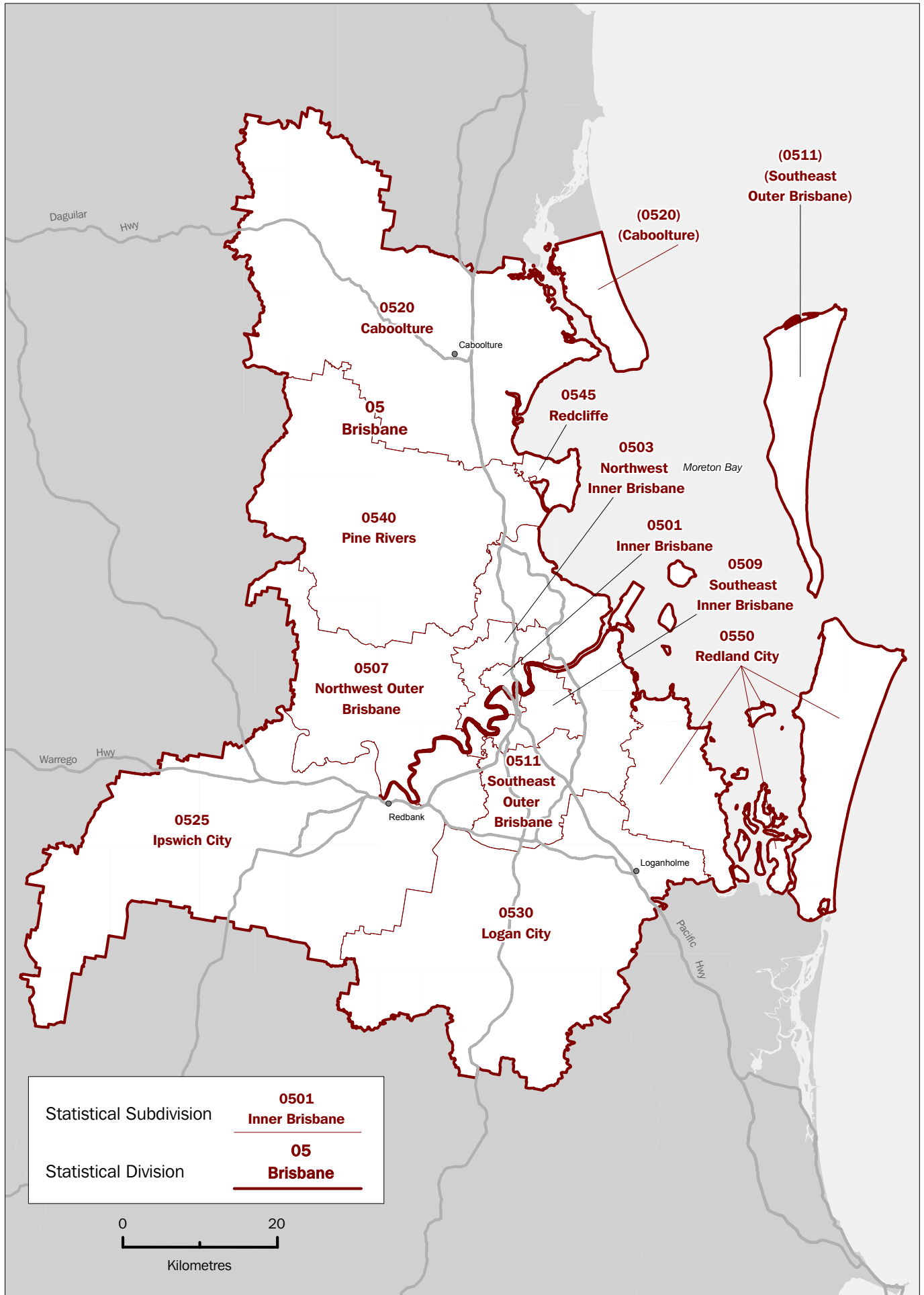


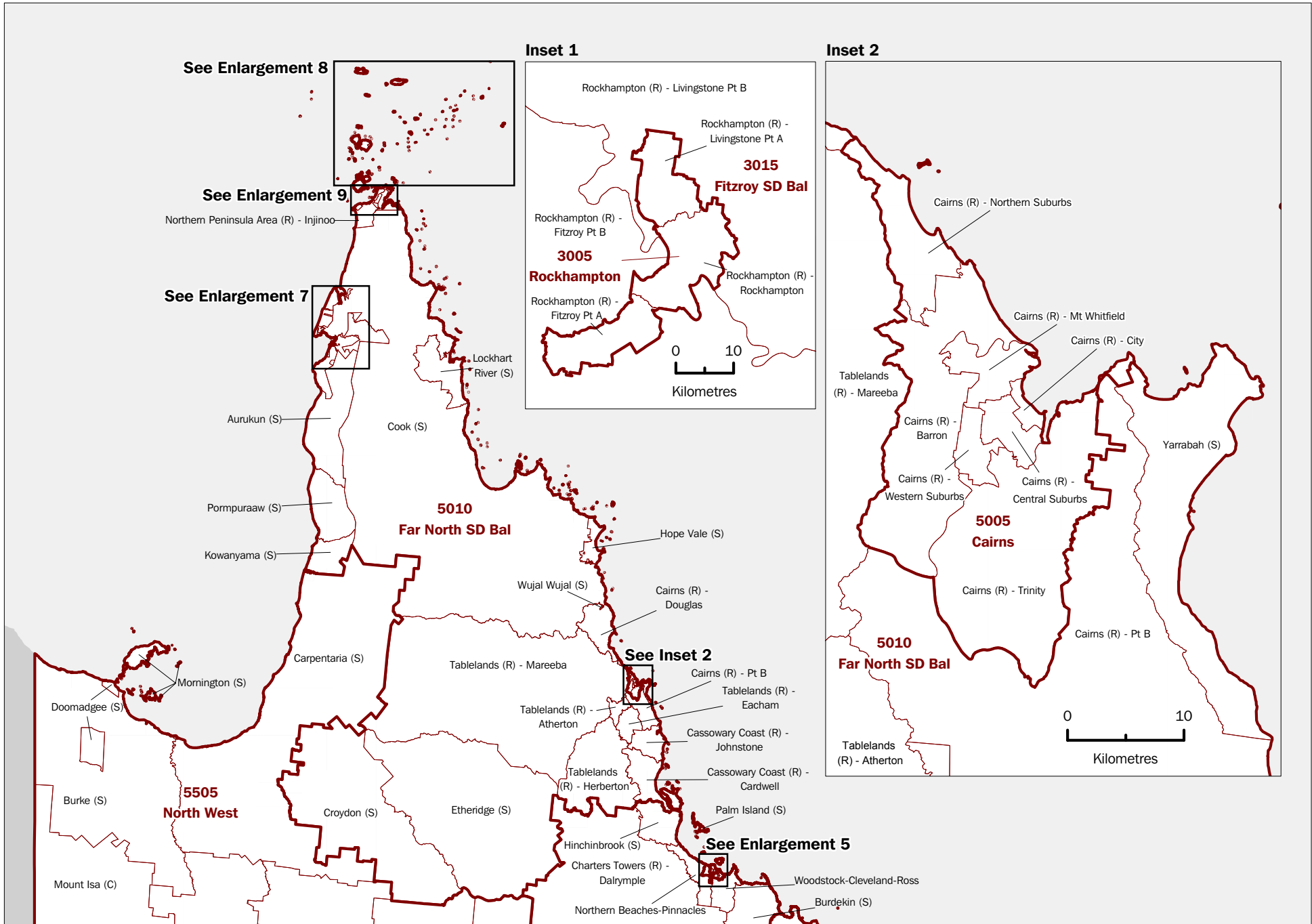


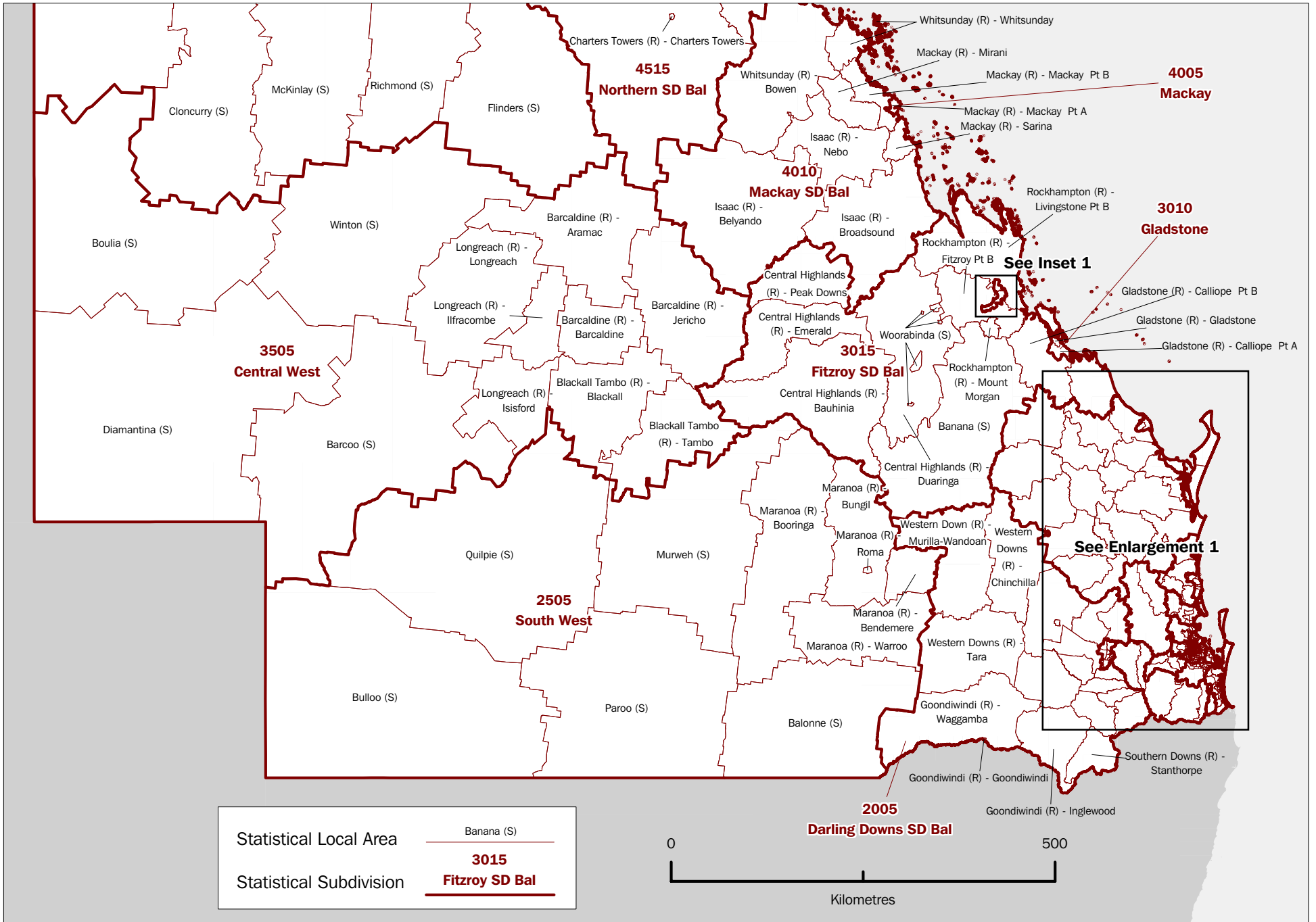


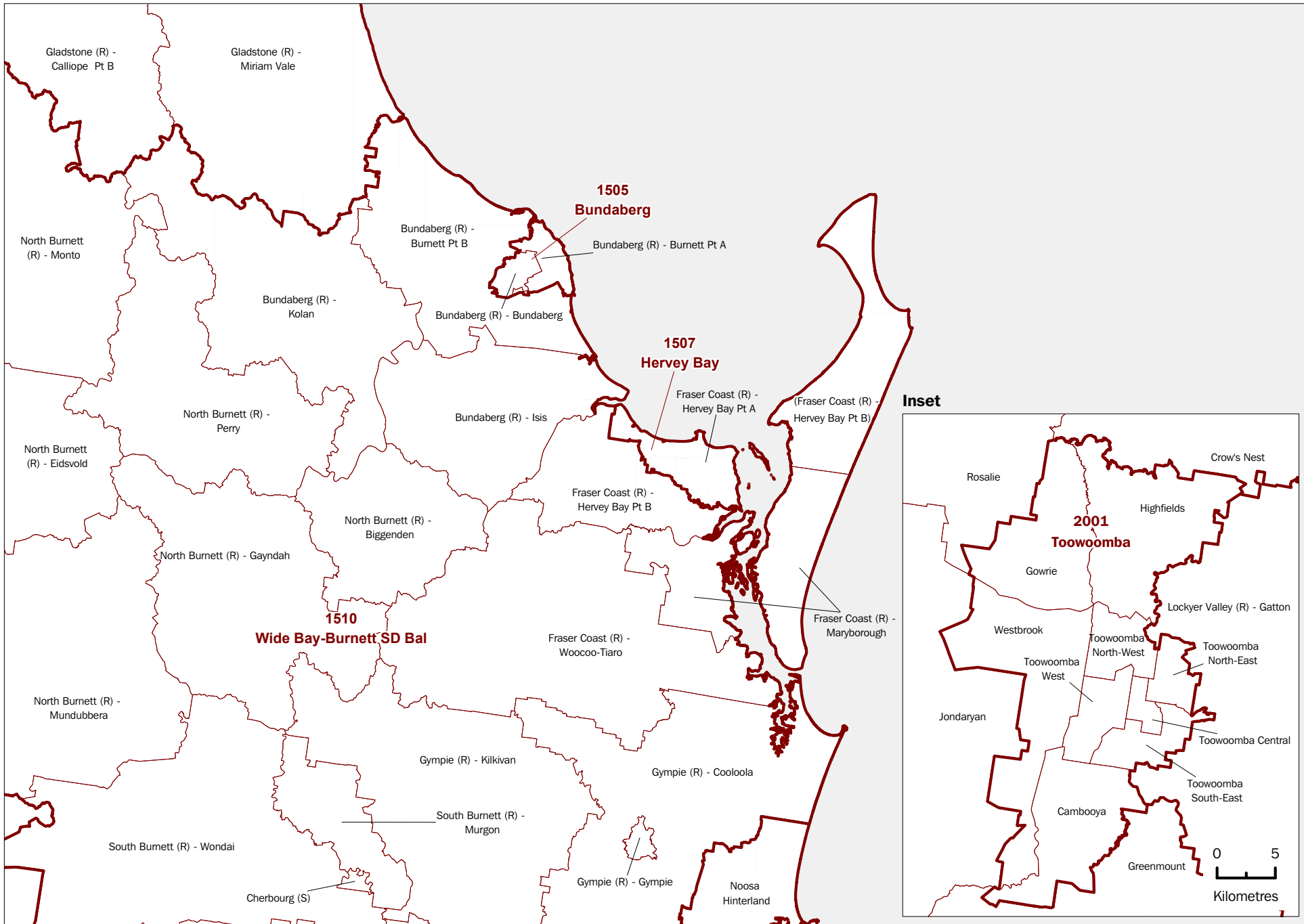
Statistical Local Area	Yarra (C) - North
Statistical Subdivision	0505 Inner Melbourne

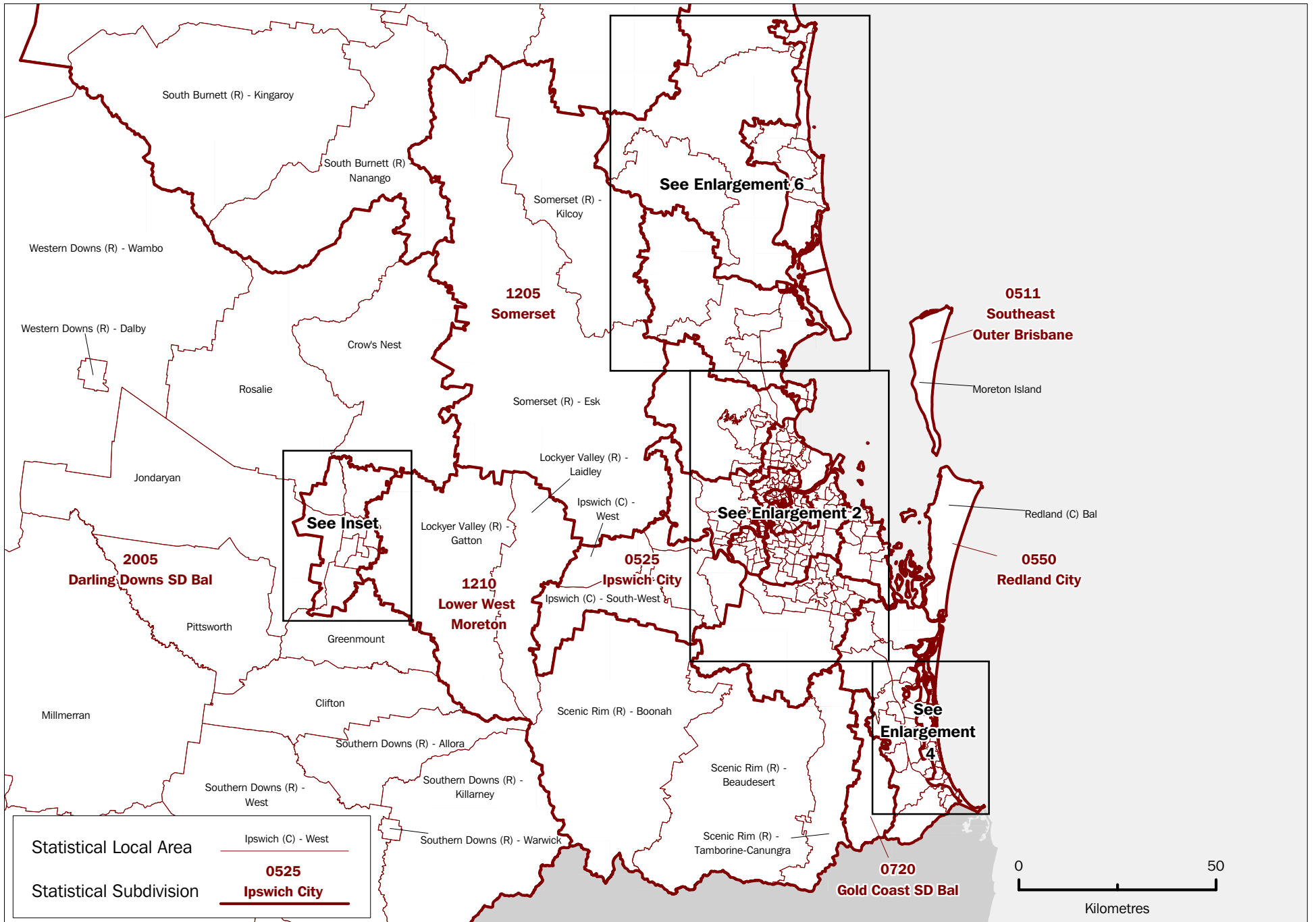


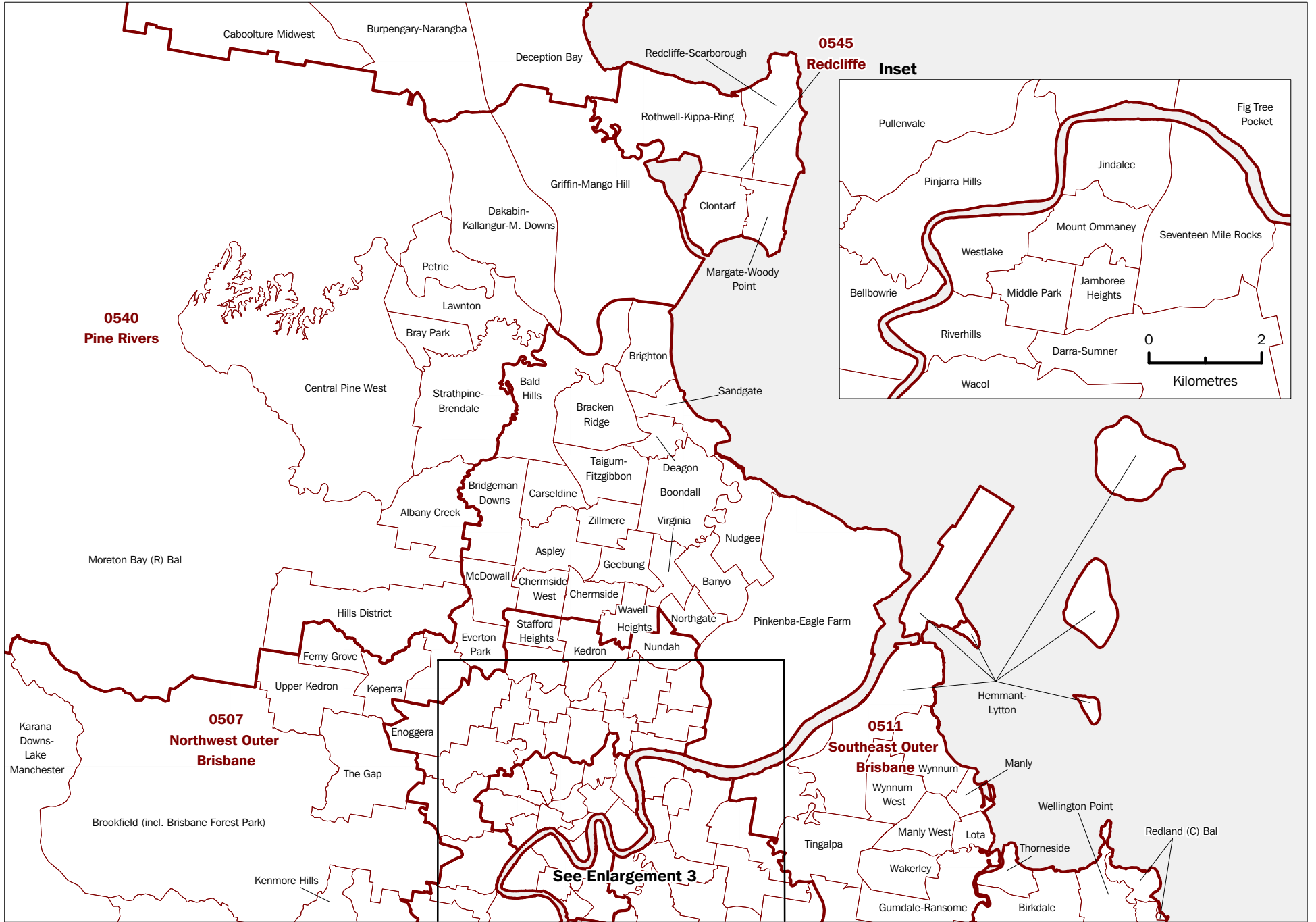


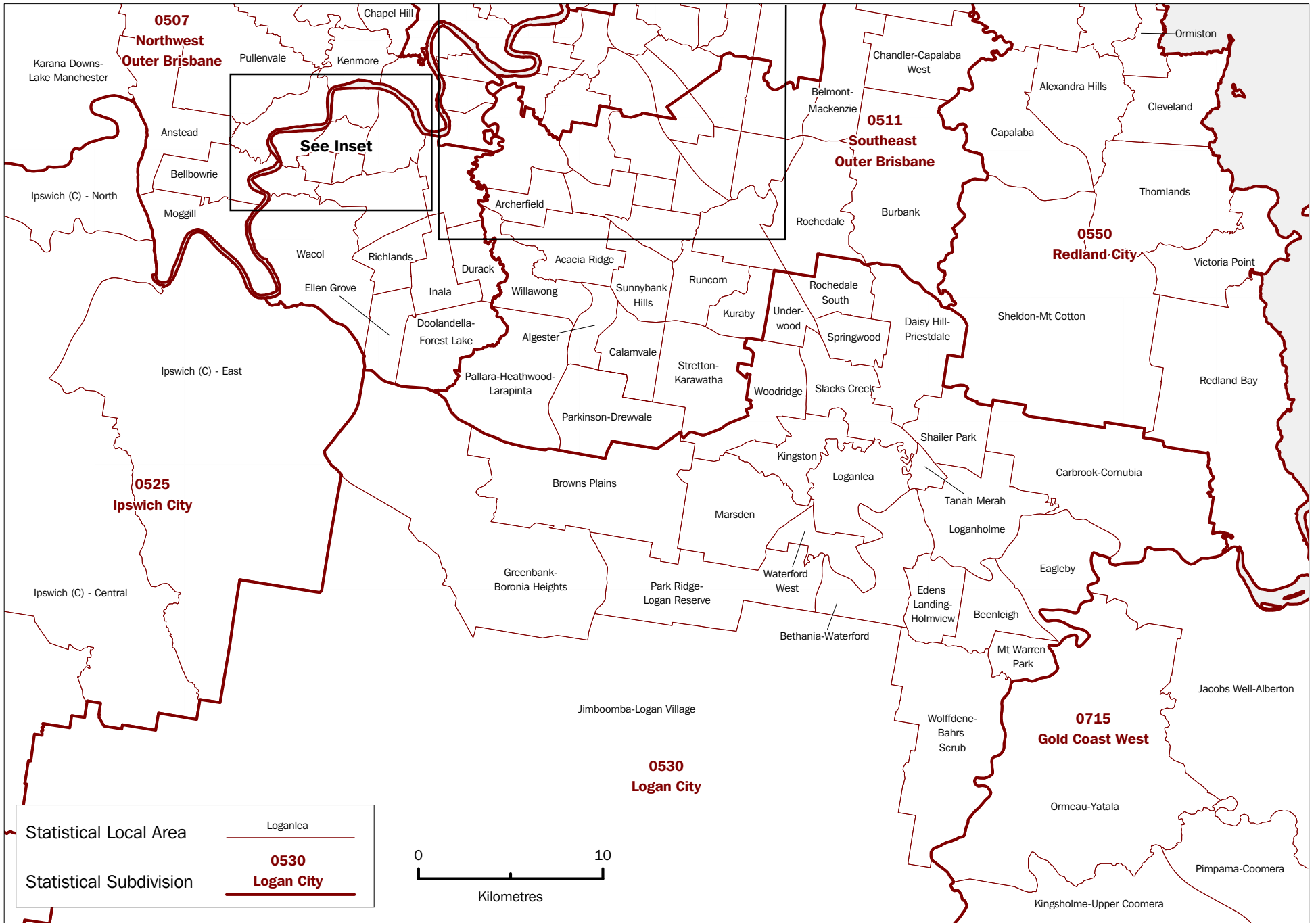


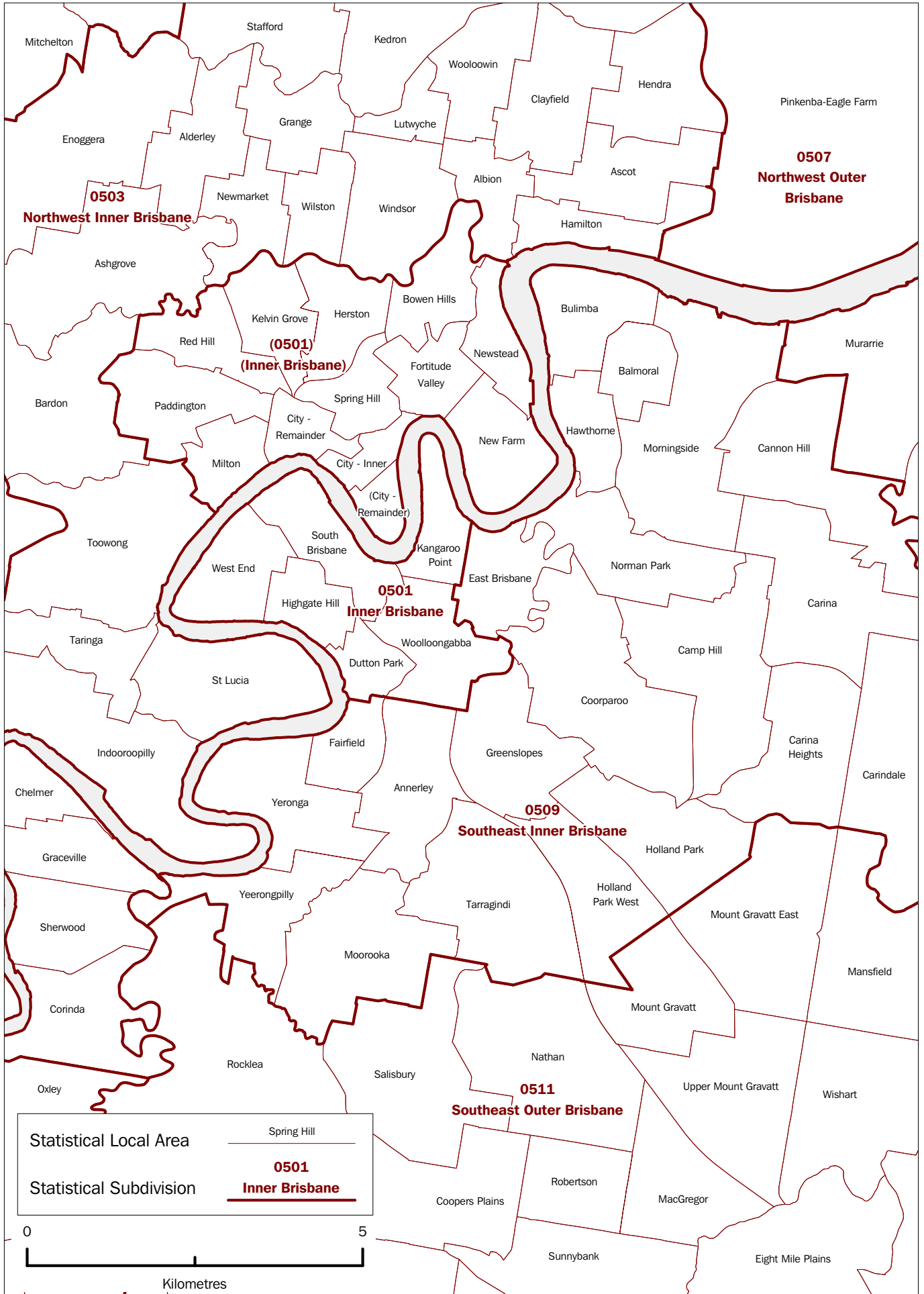


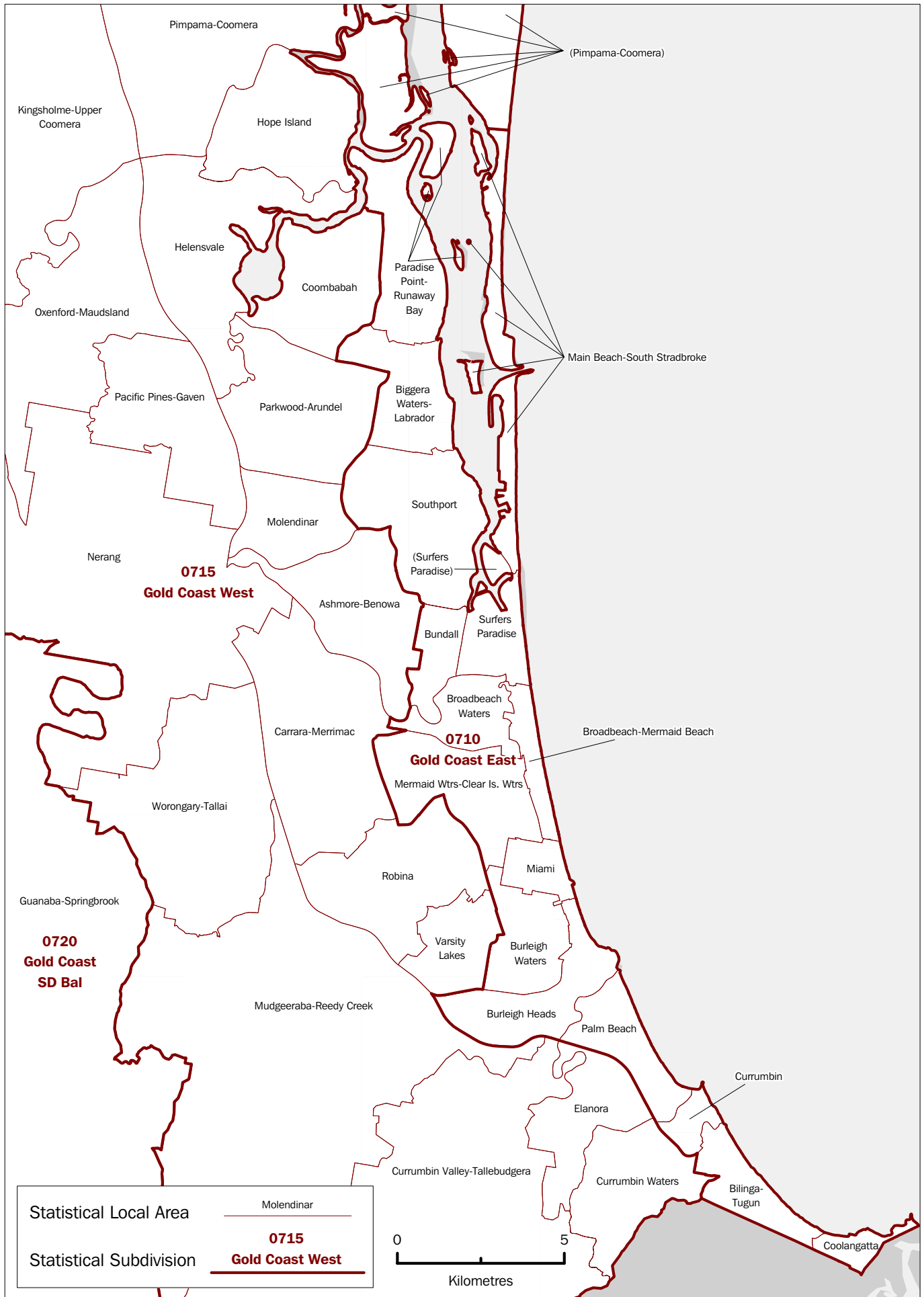


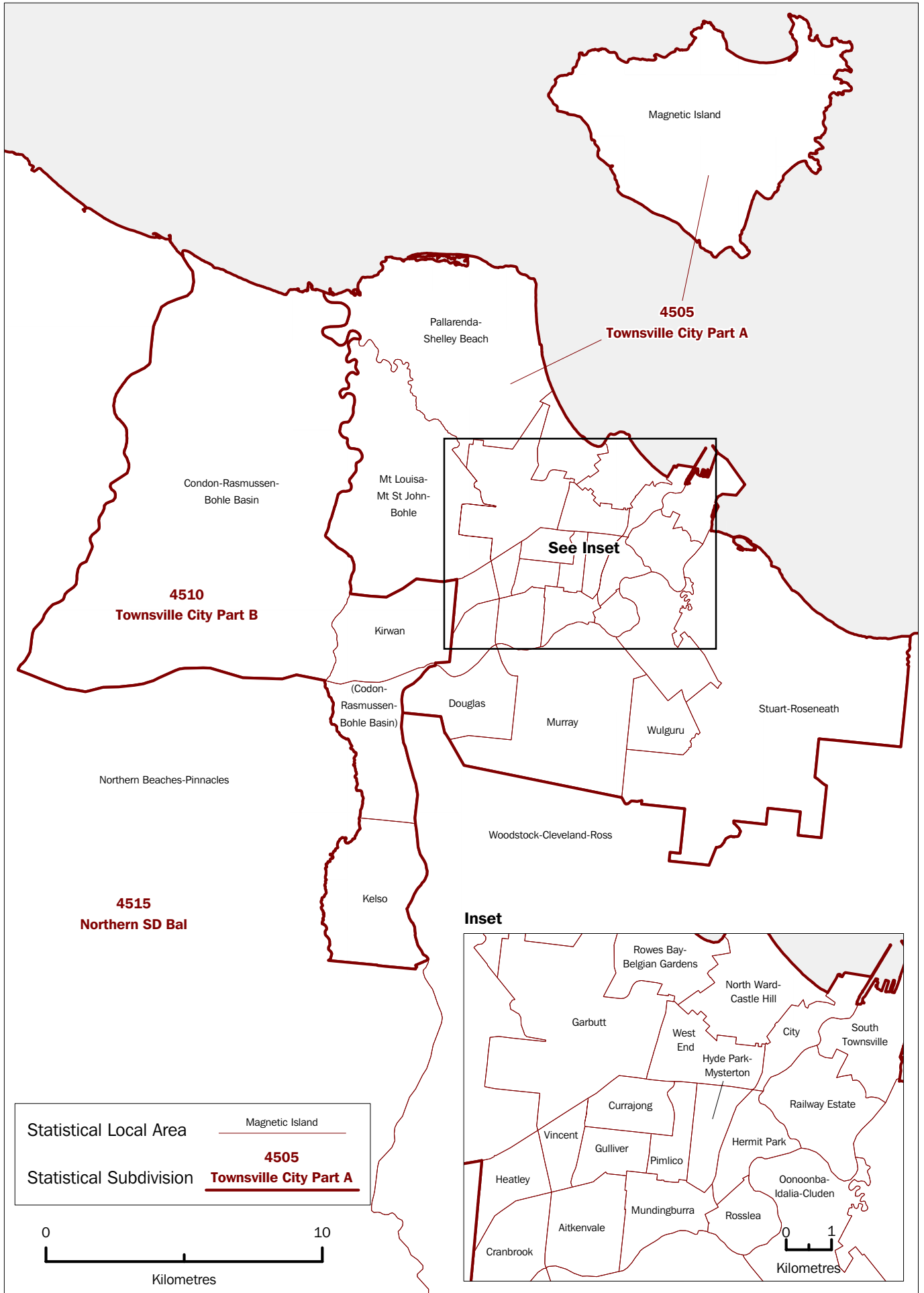


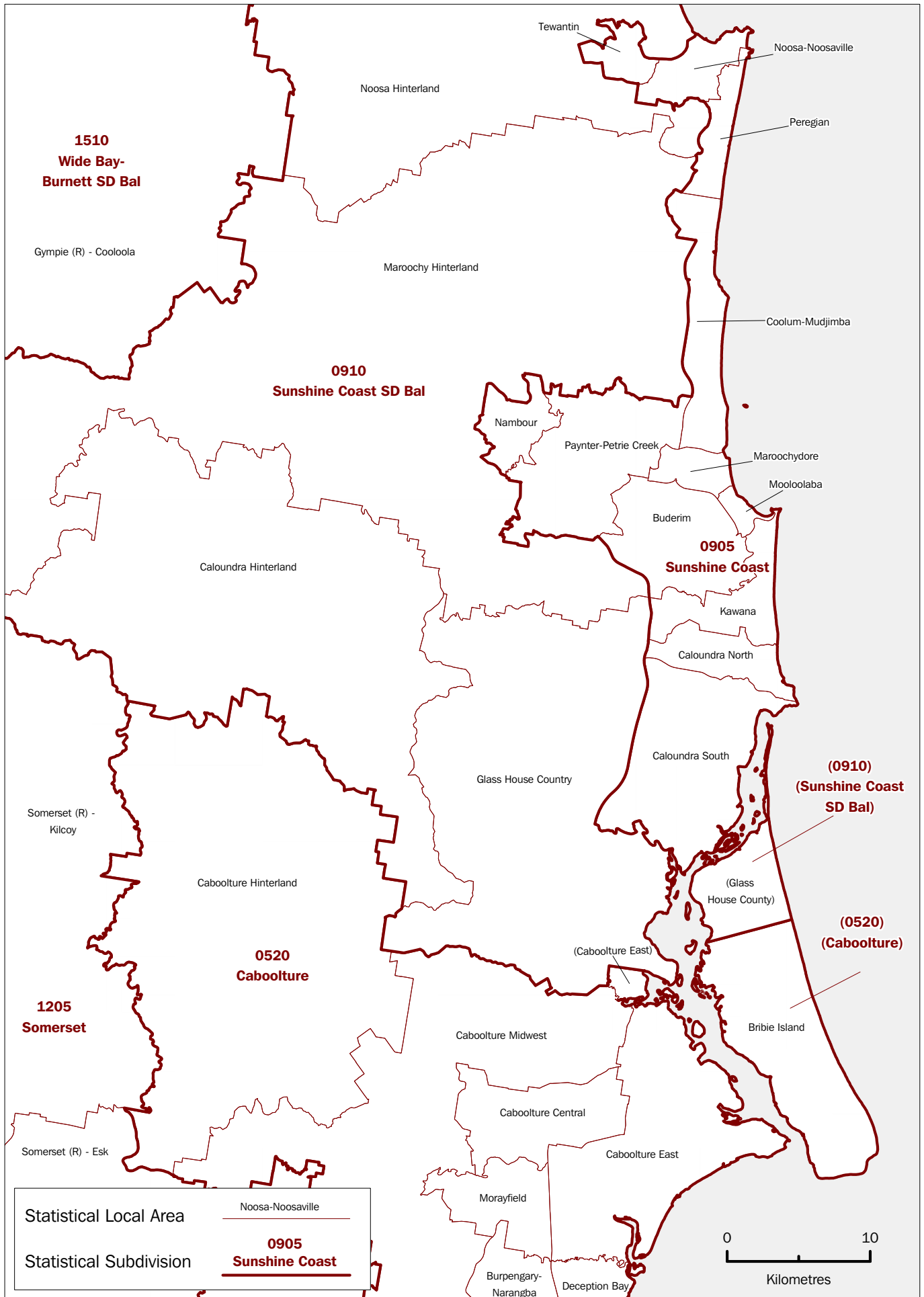


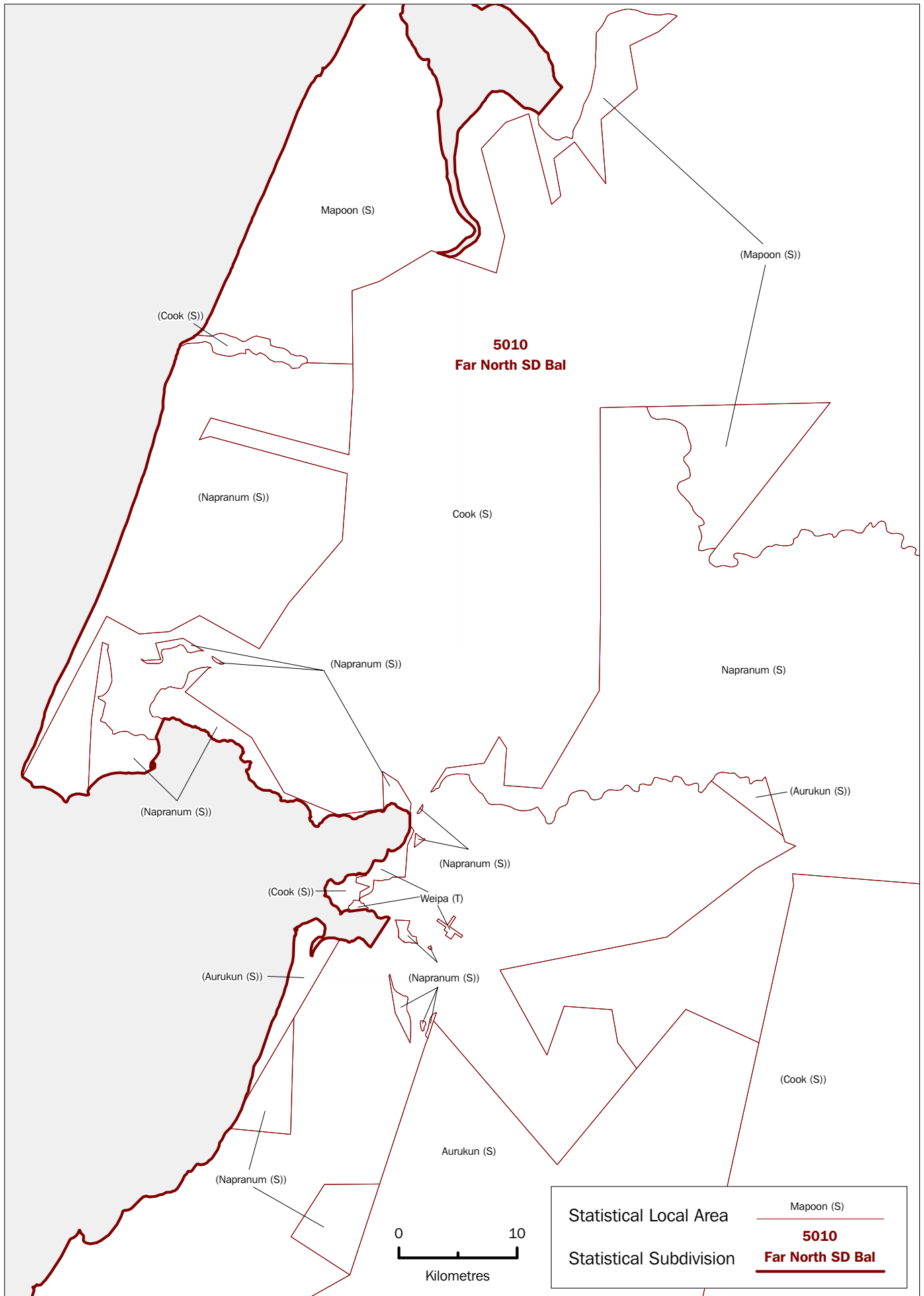








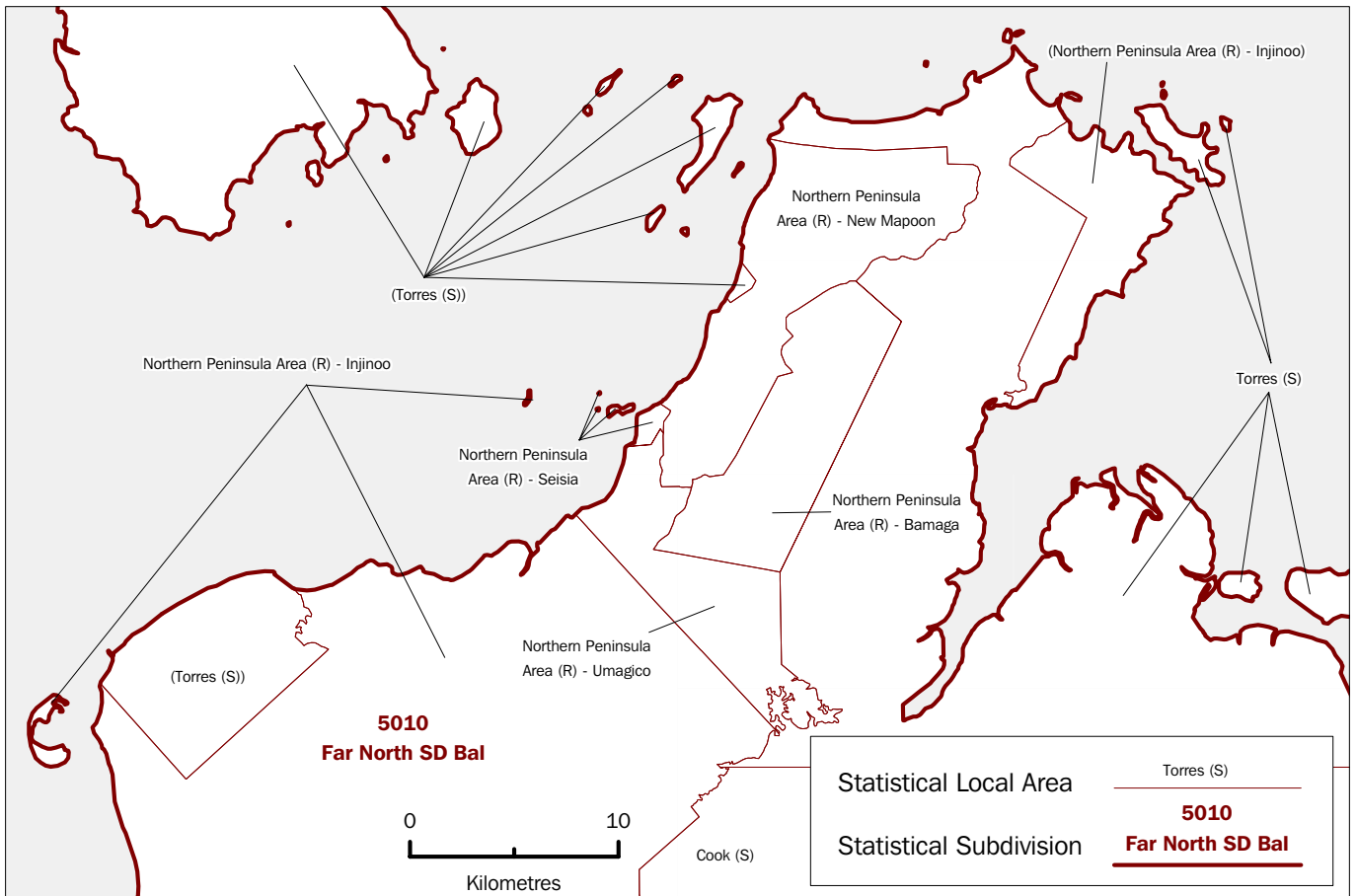


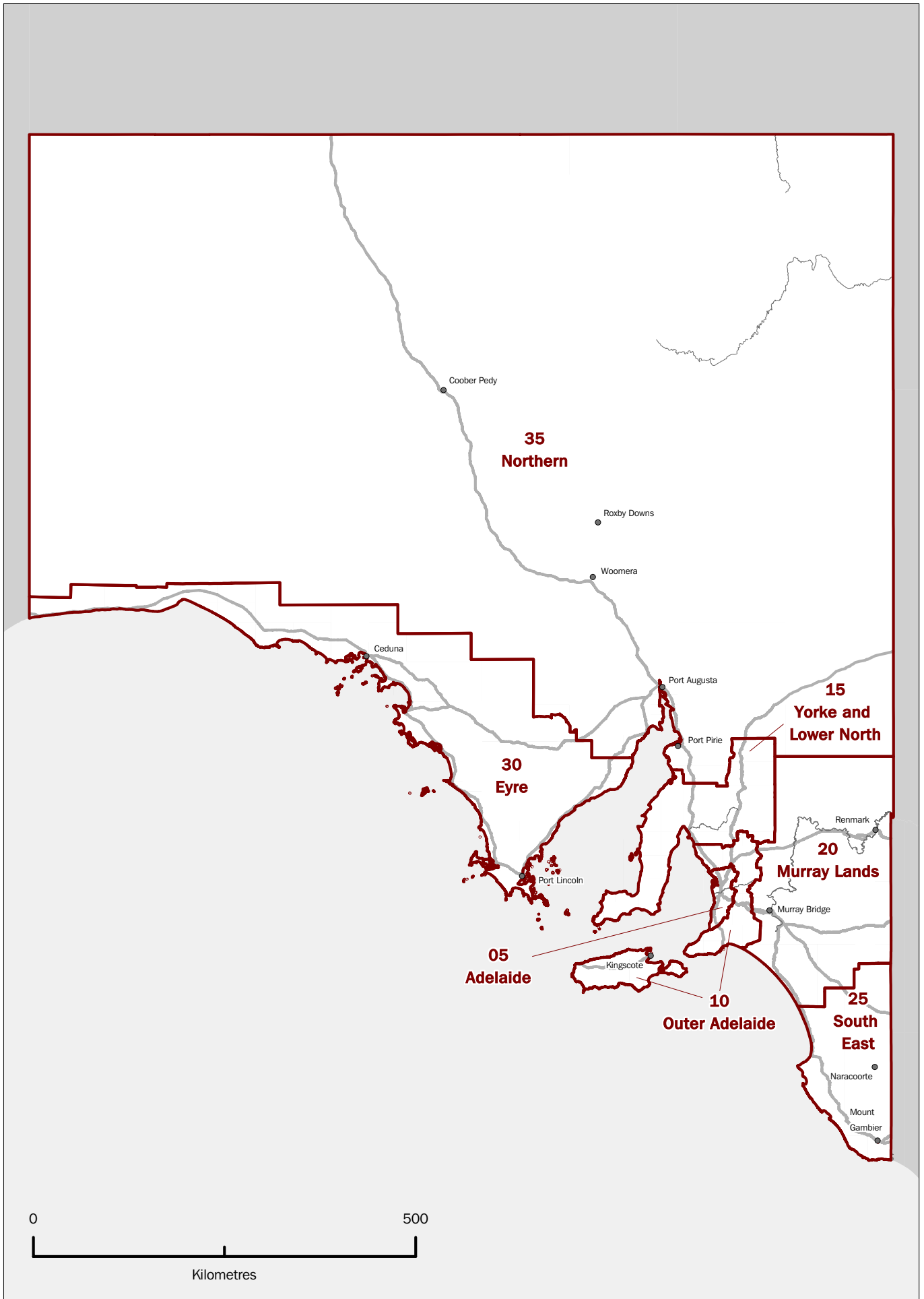


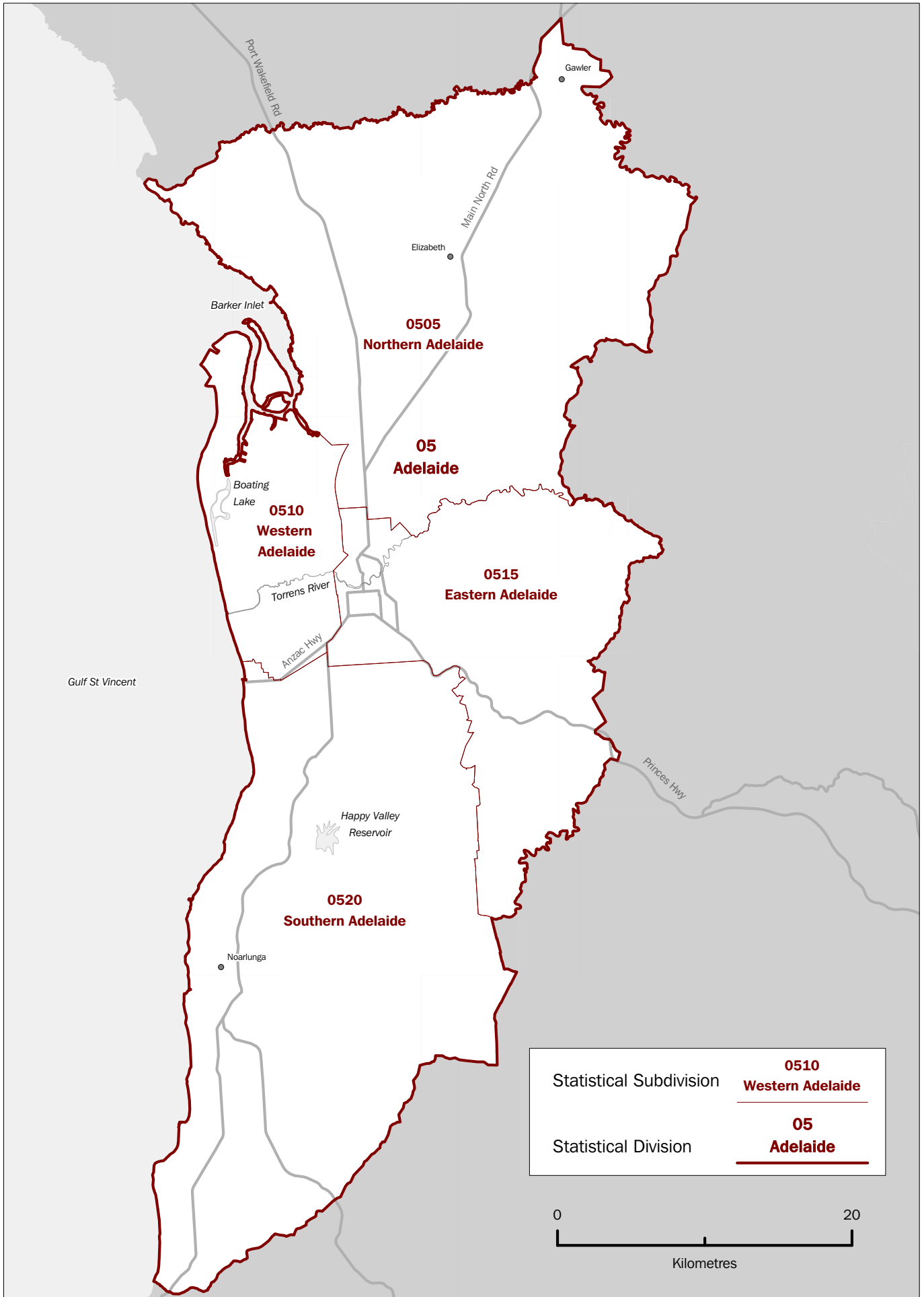


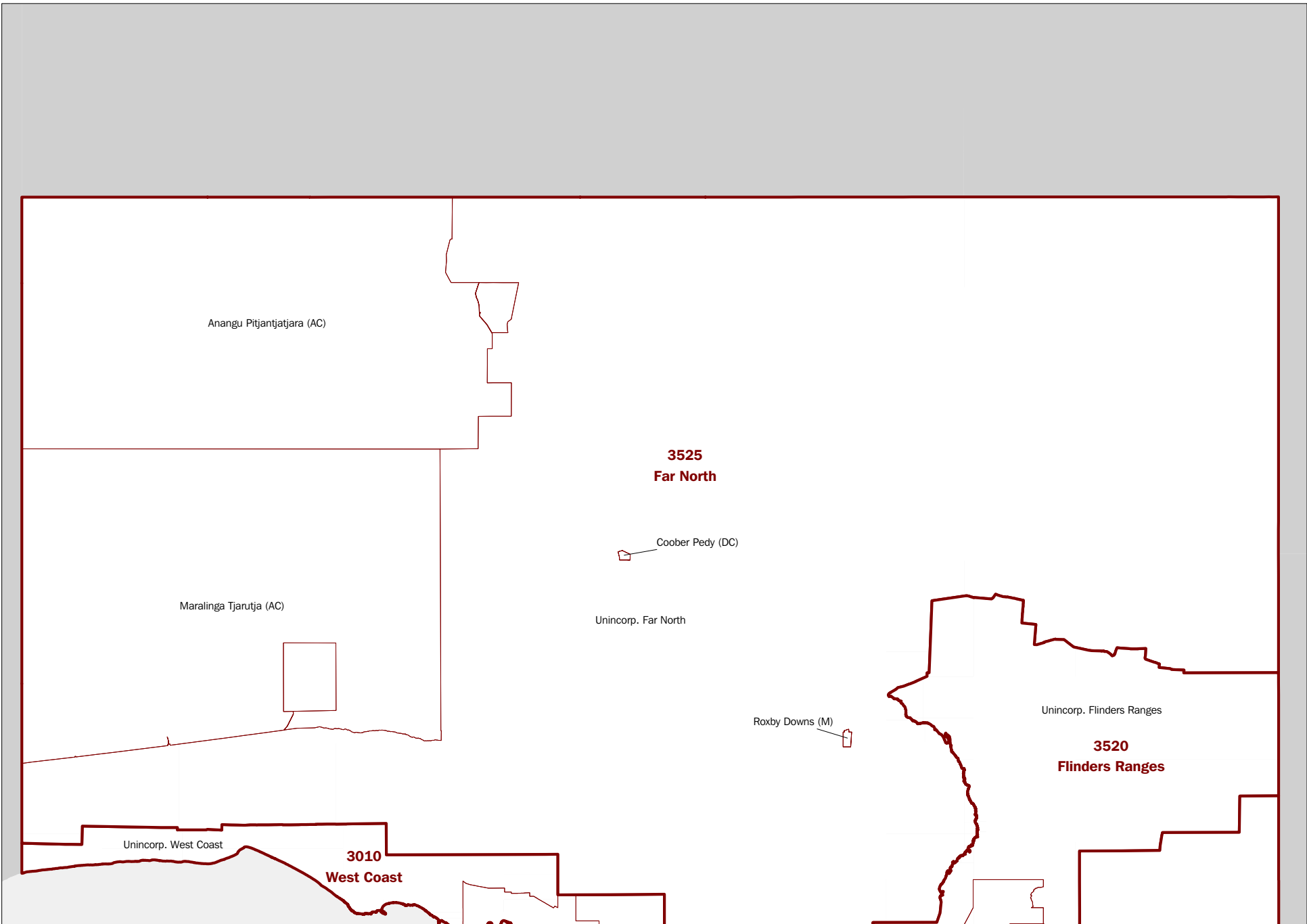
Enlargement 8

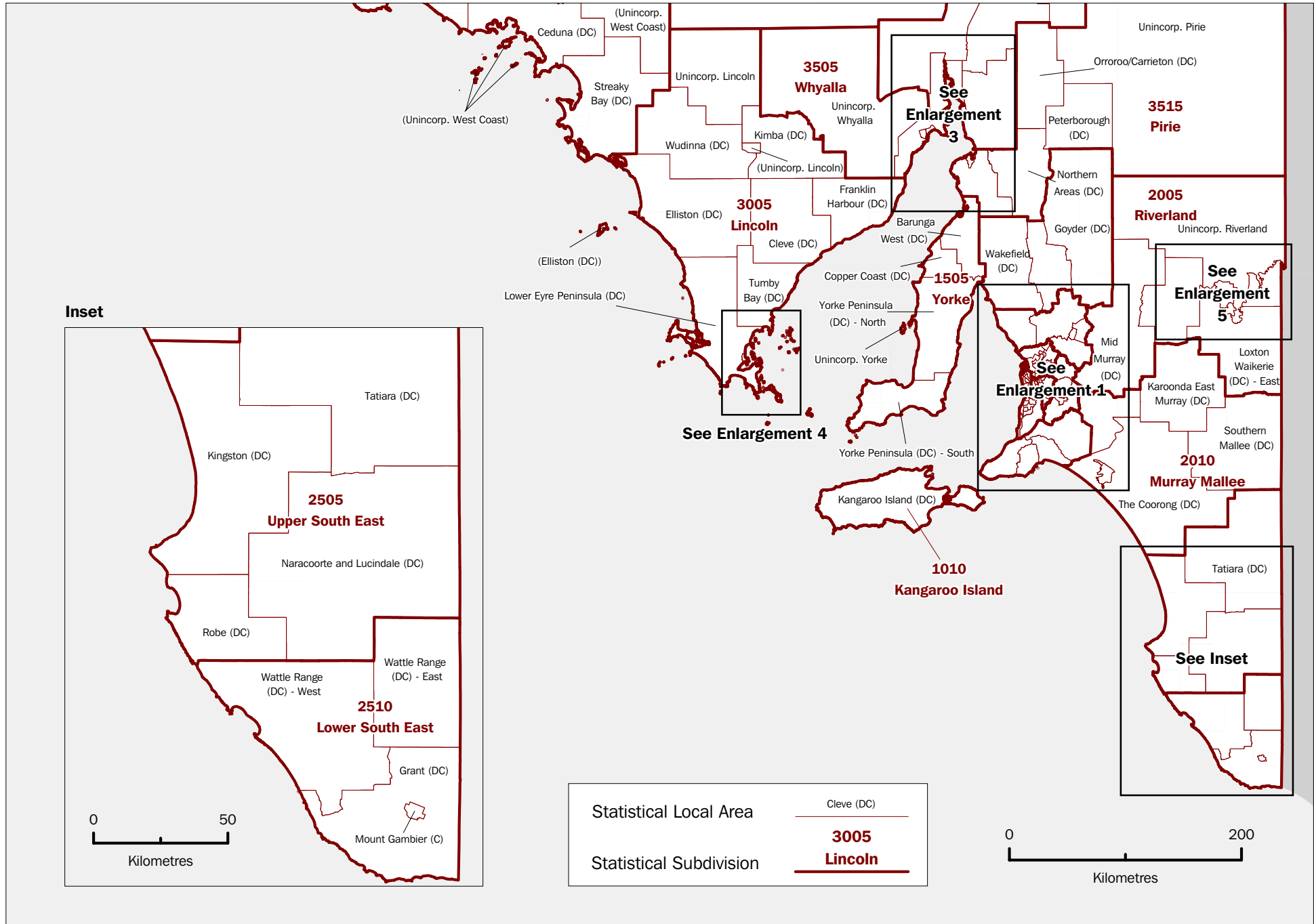
Enlargement 9

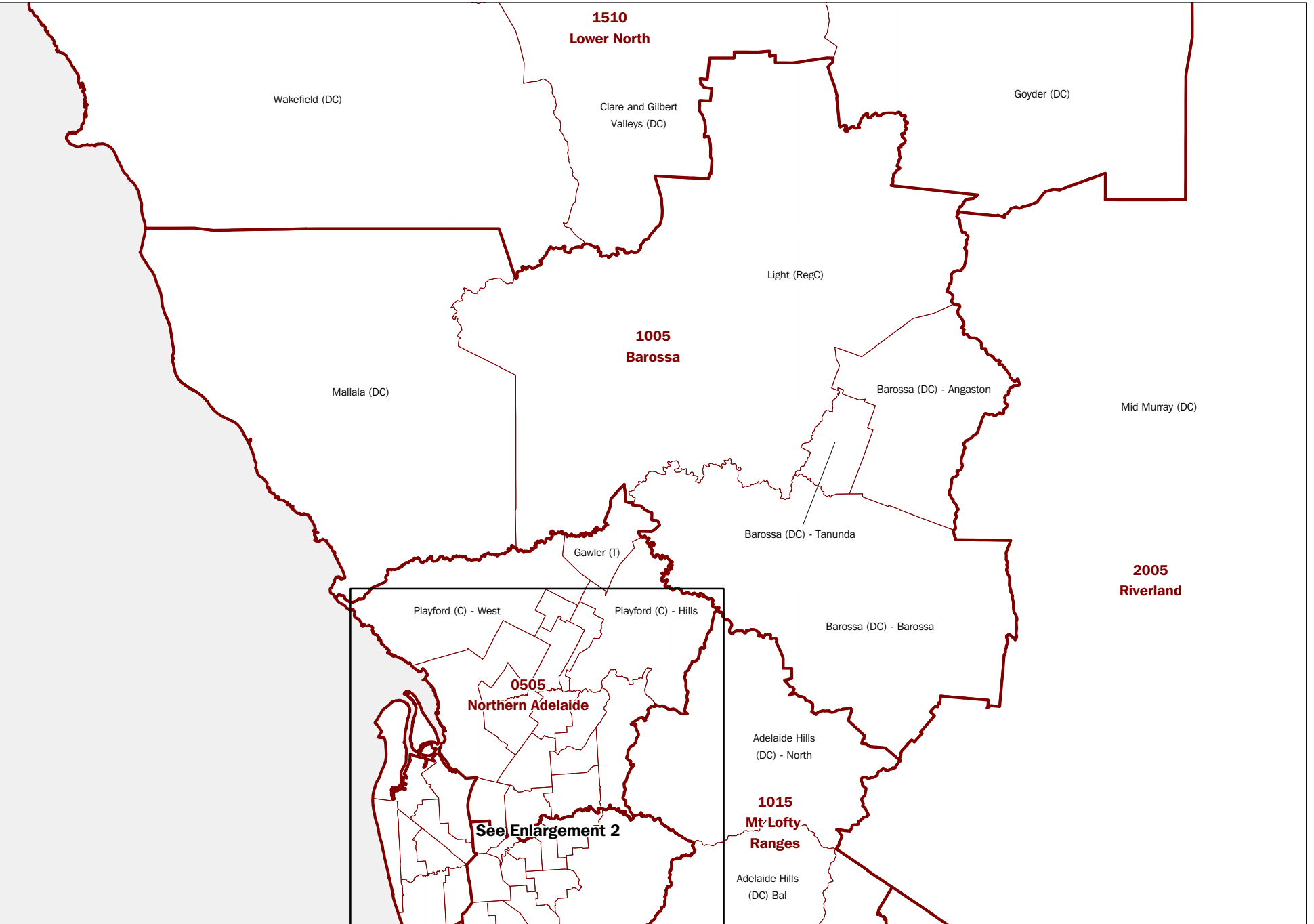


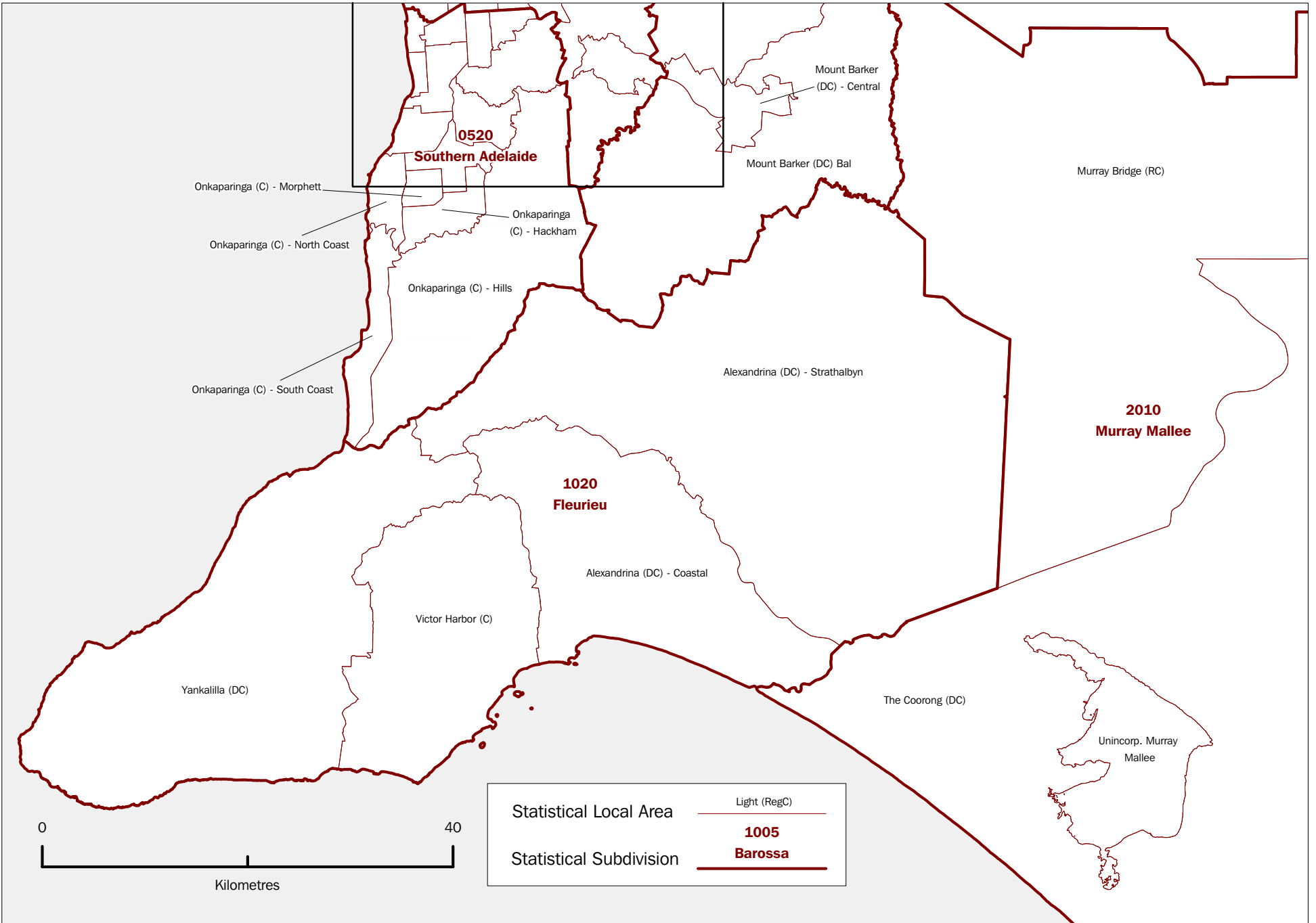


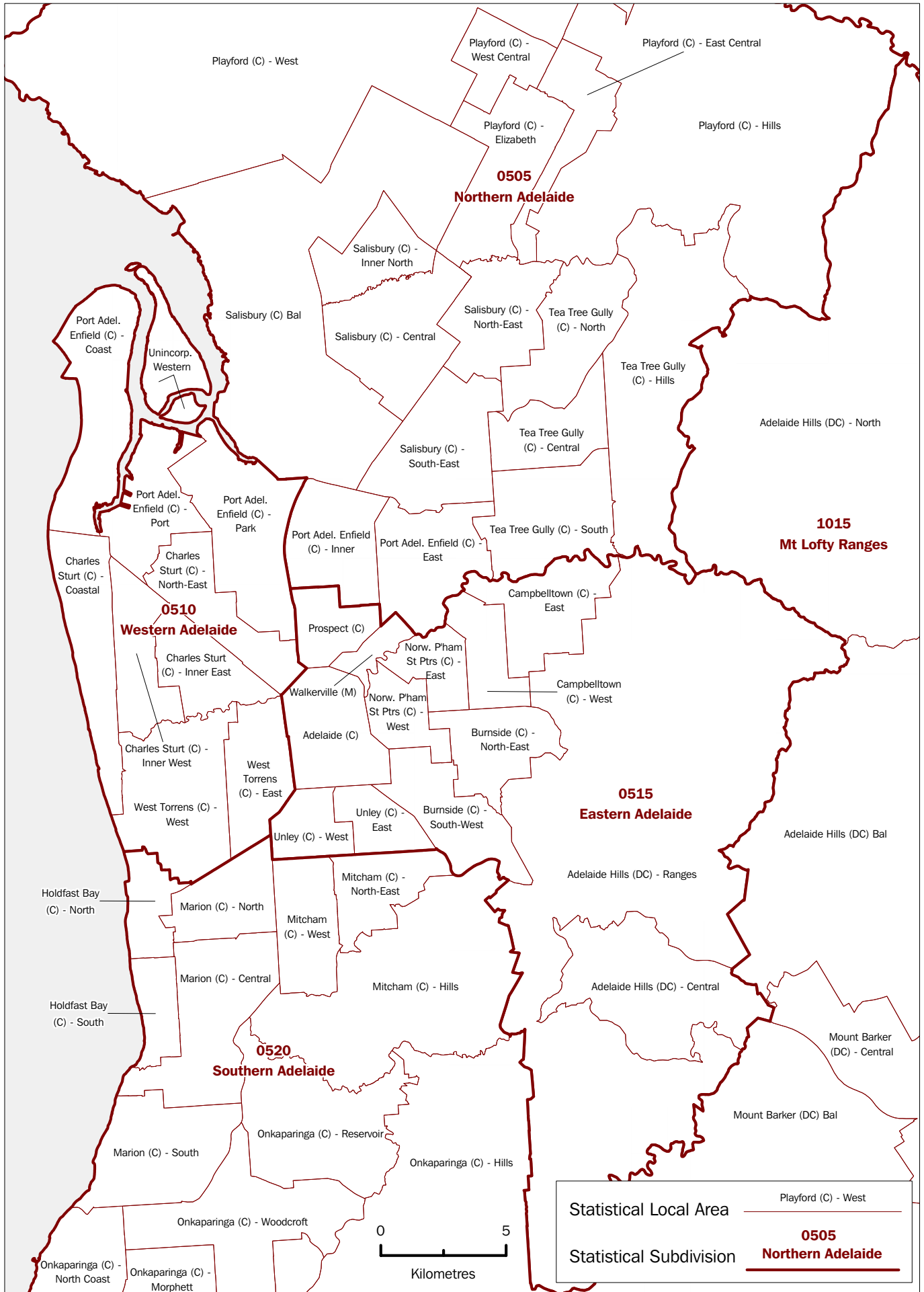




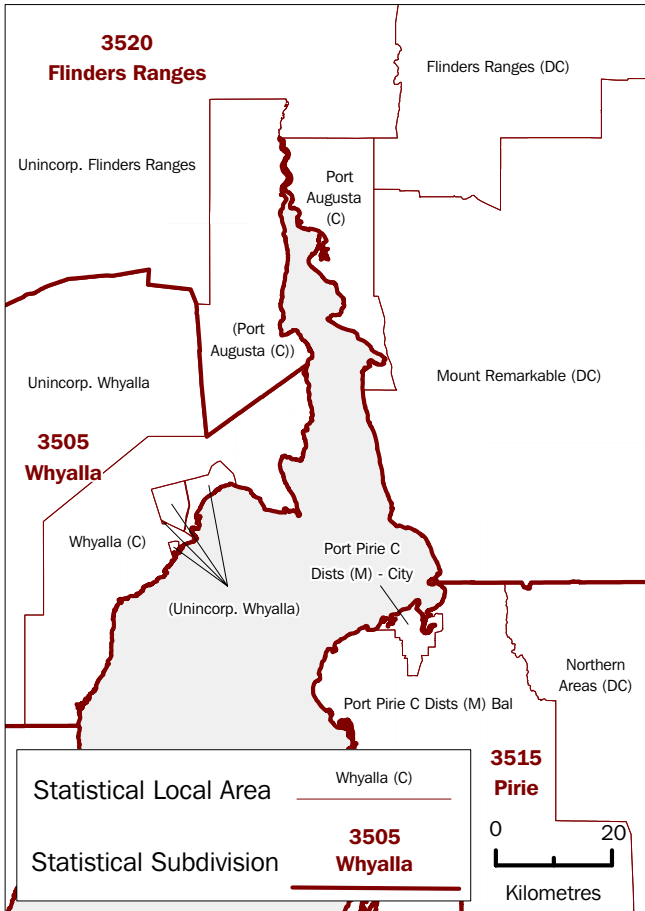




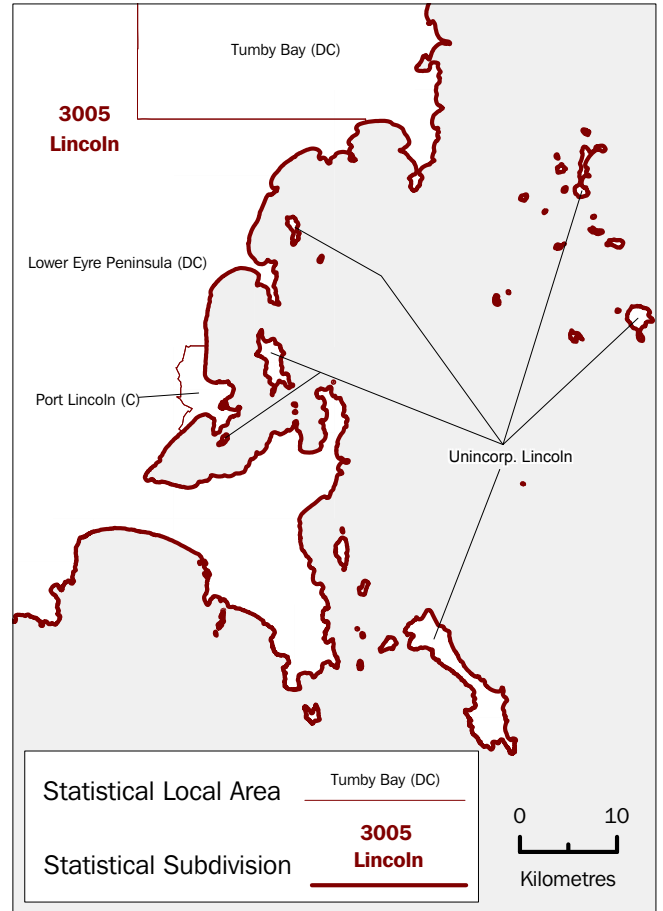




SOUTH AUSTRALIA, Statistical Subdivisions and Statistical Local Areas—Enlargements

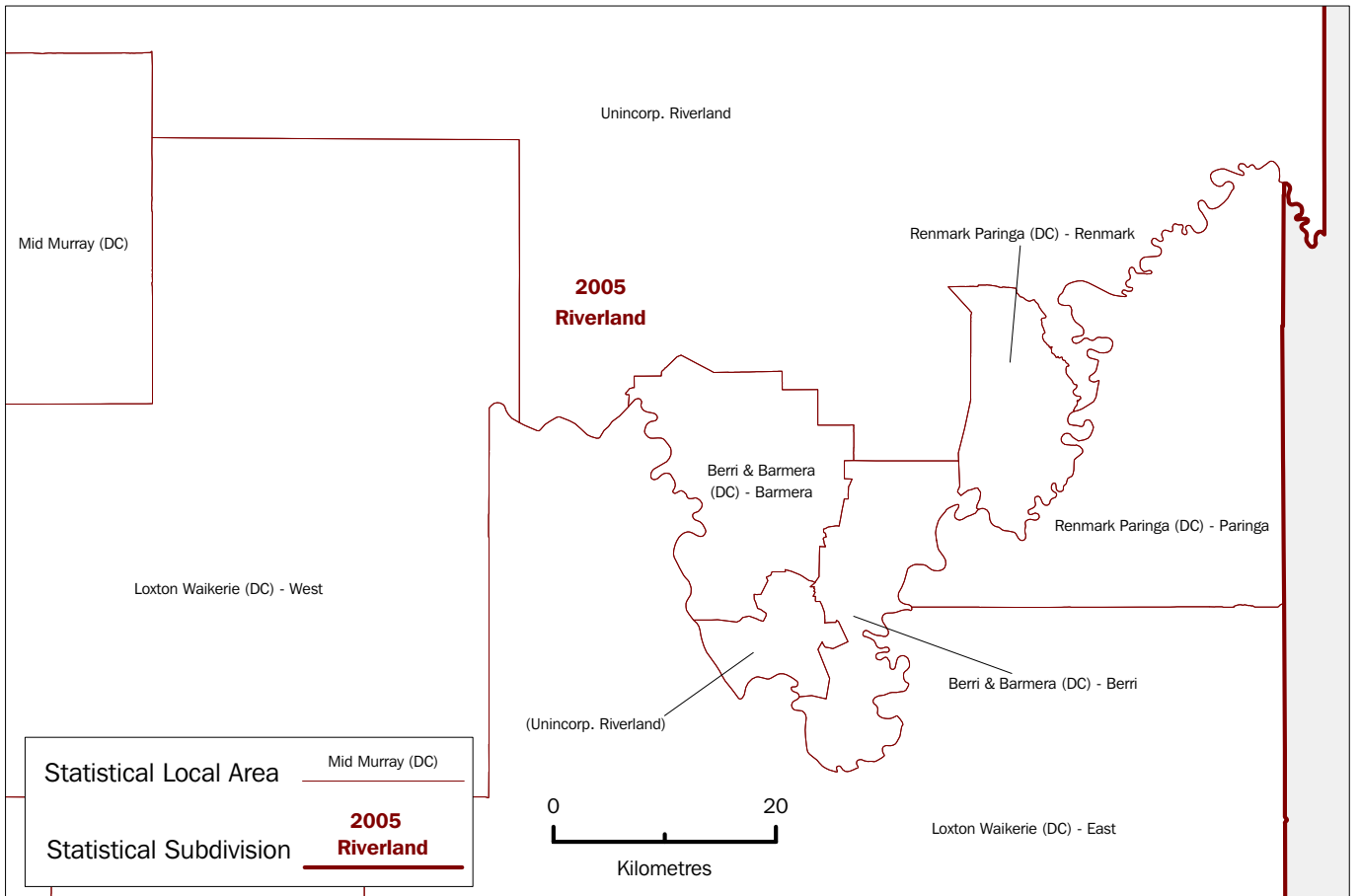


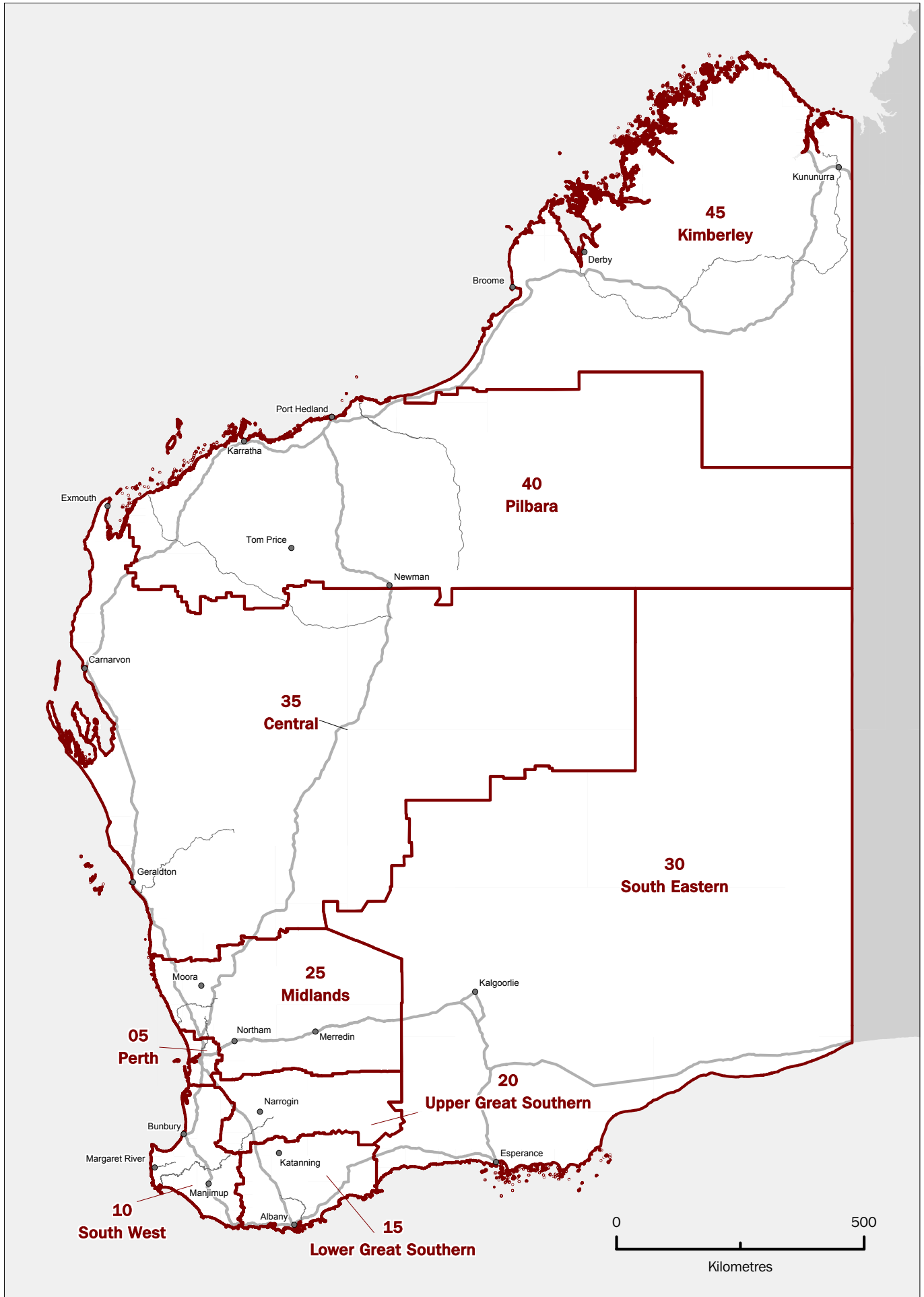
Enlargement 3

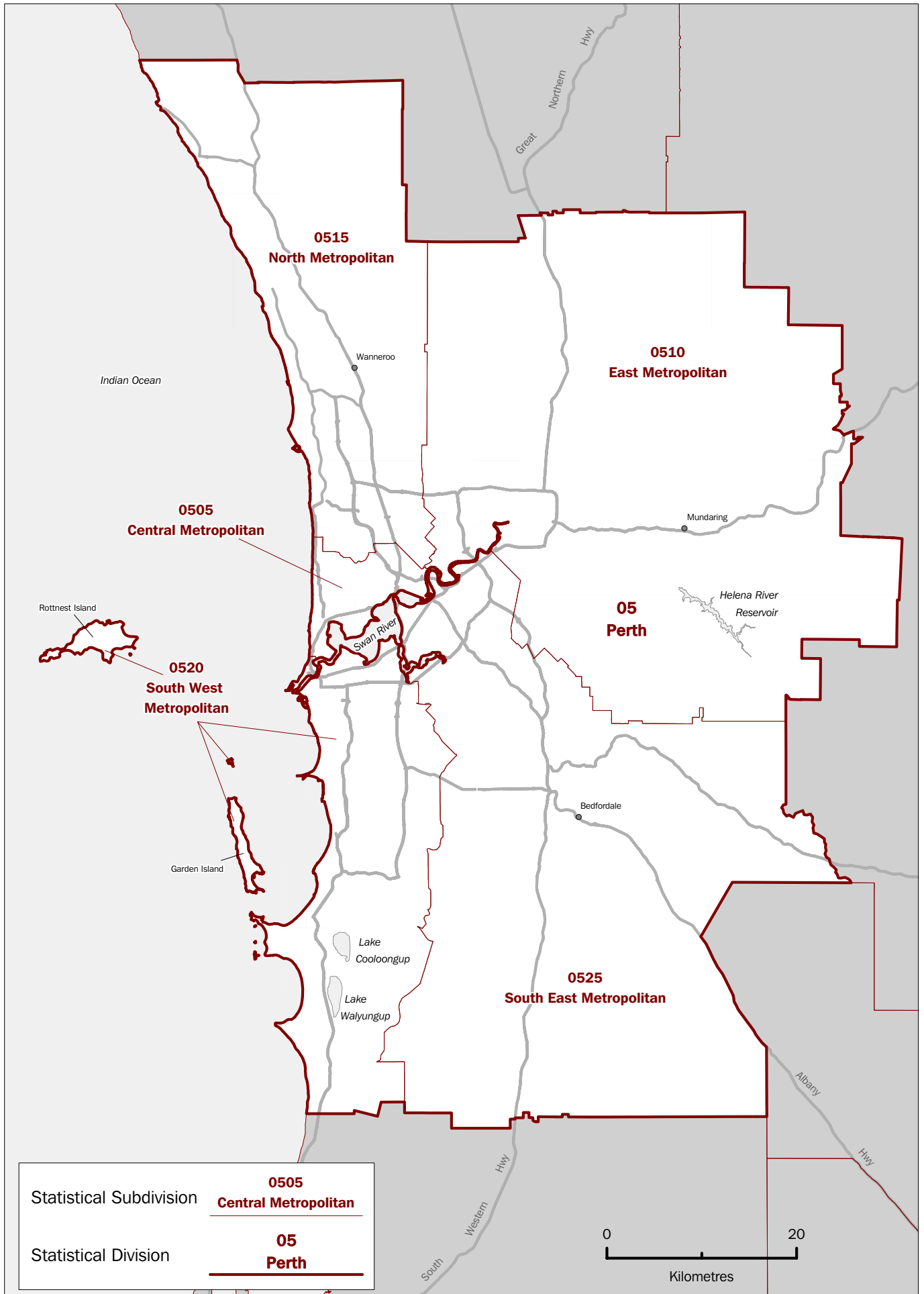


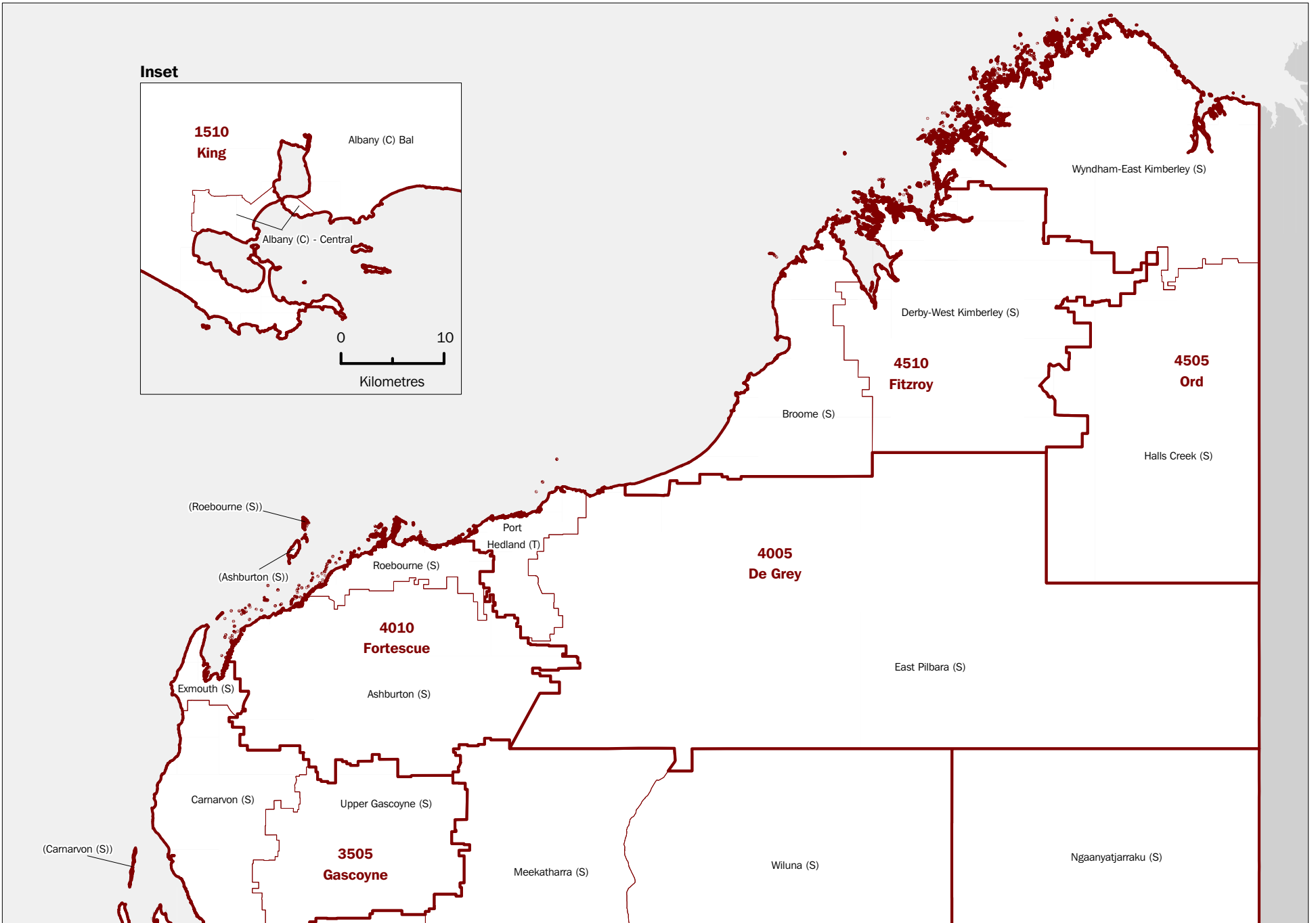
Enlargement 4

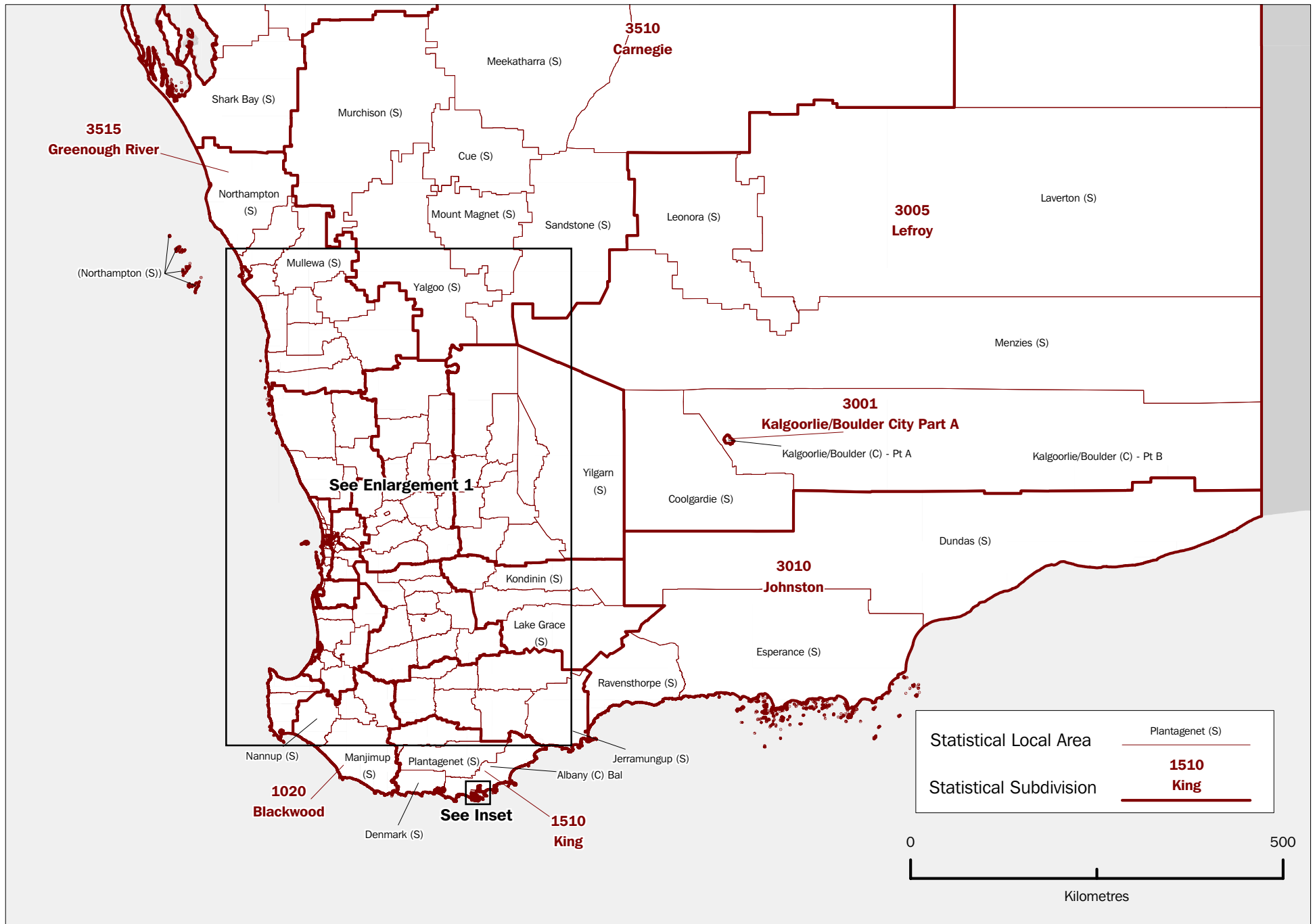
Enlargement 5

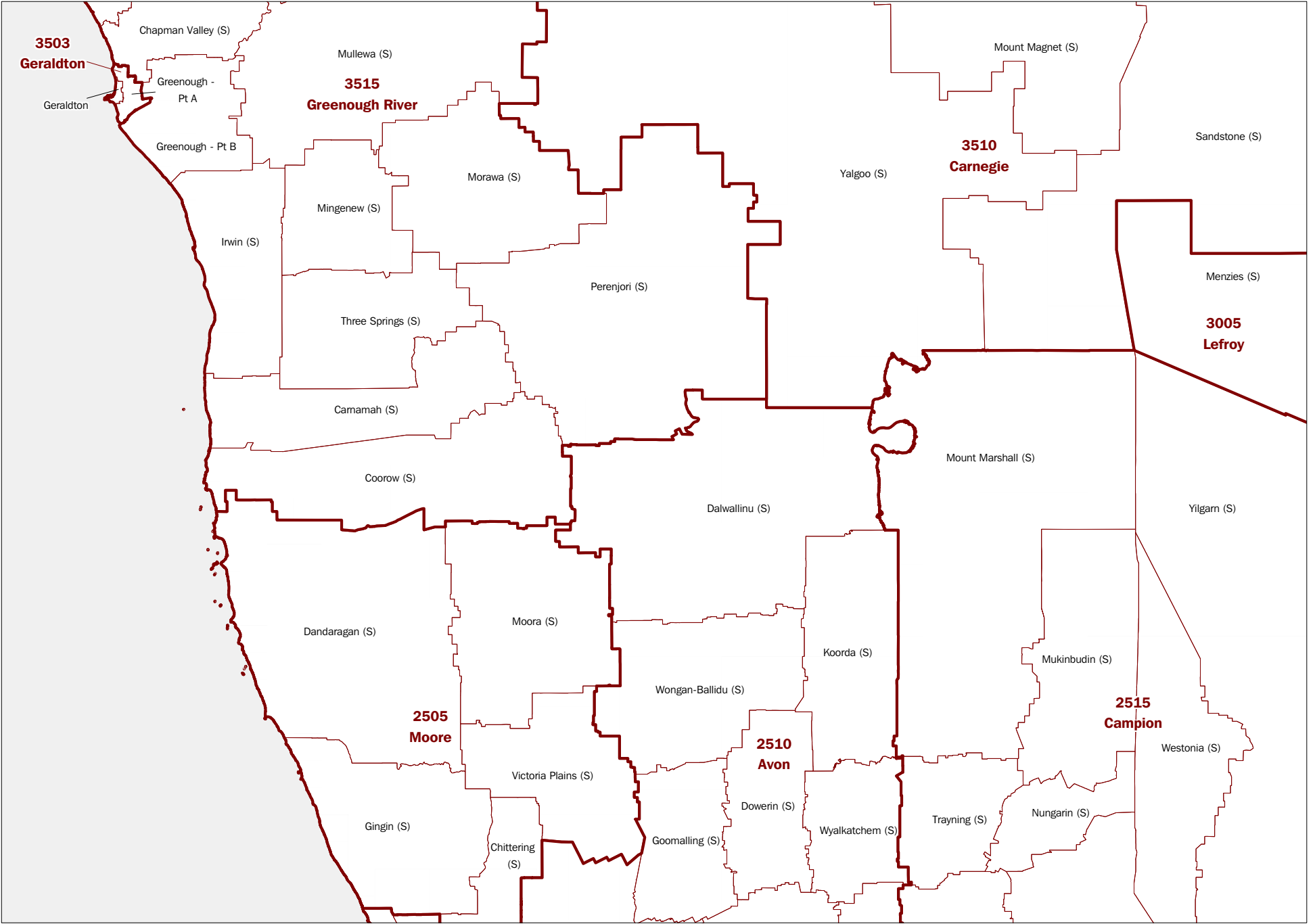


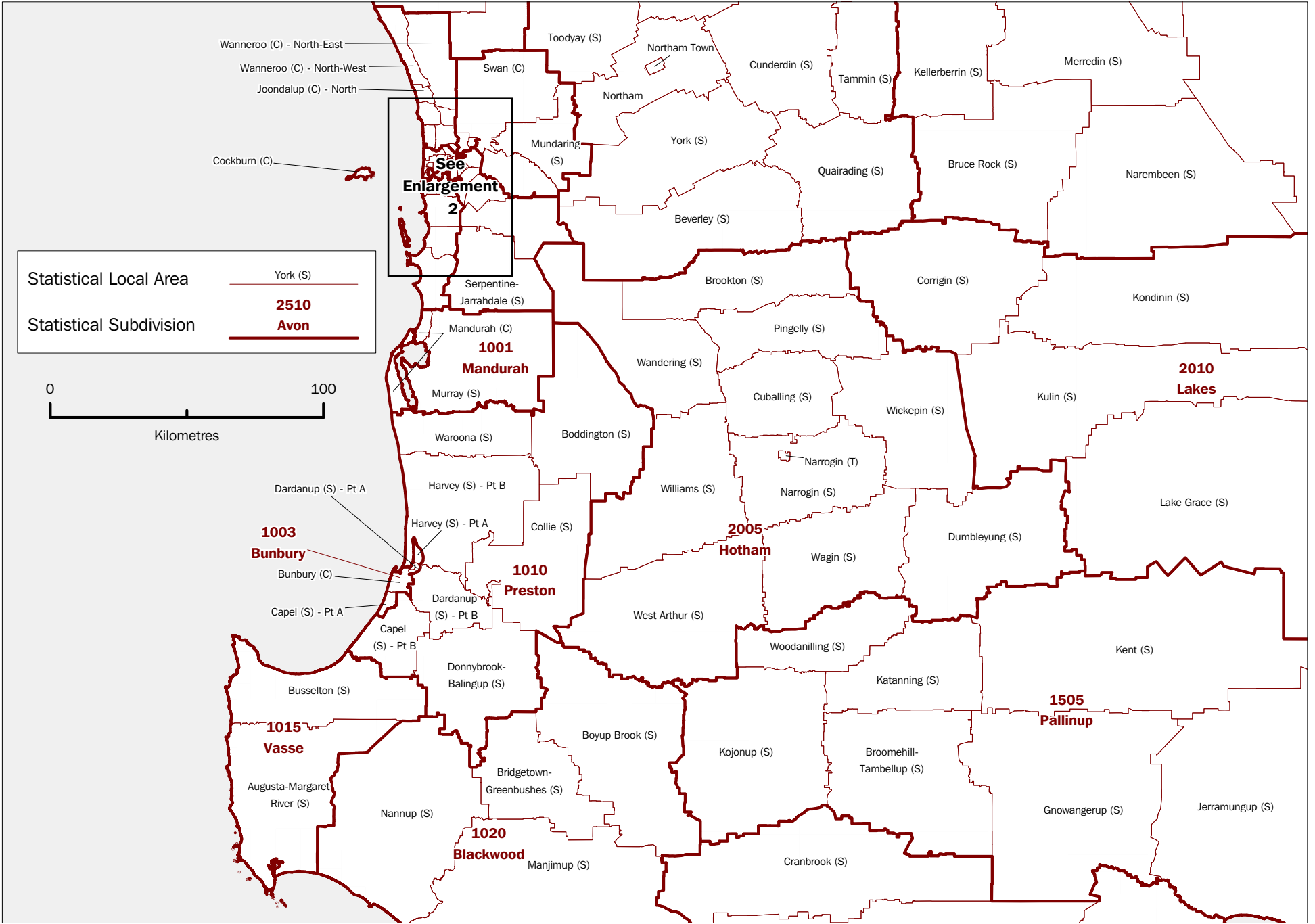




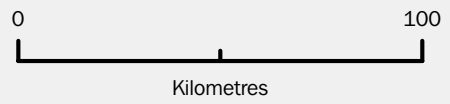


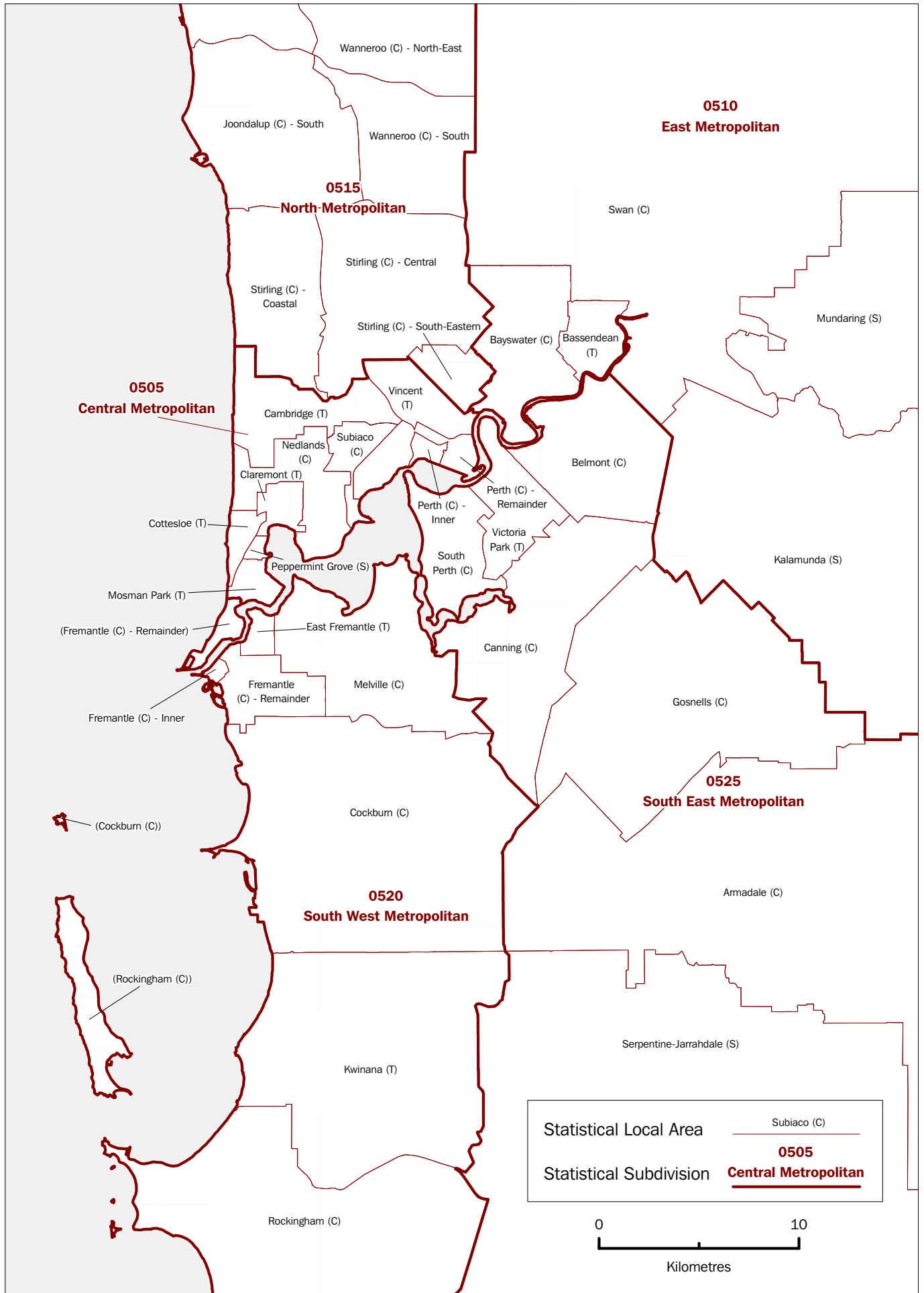


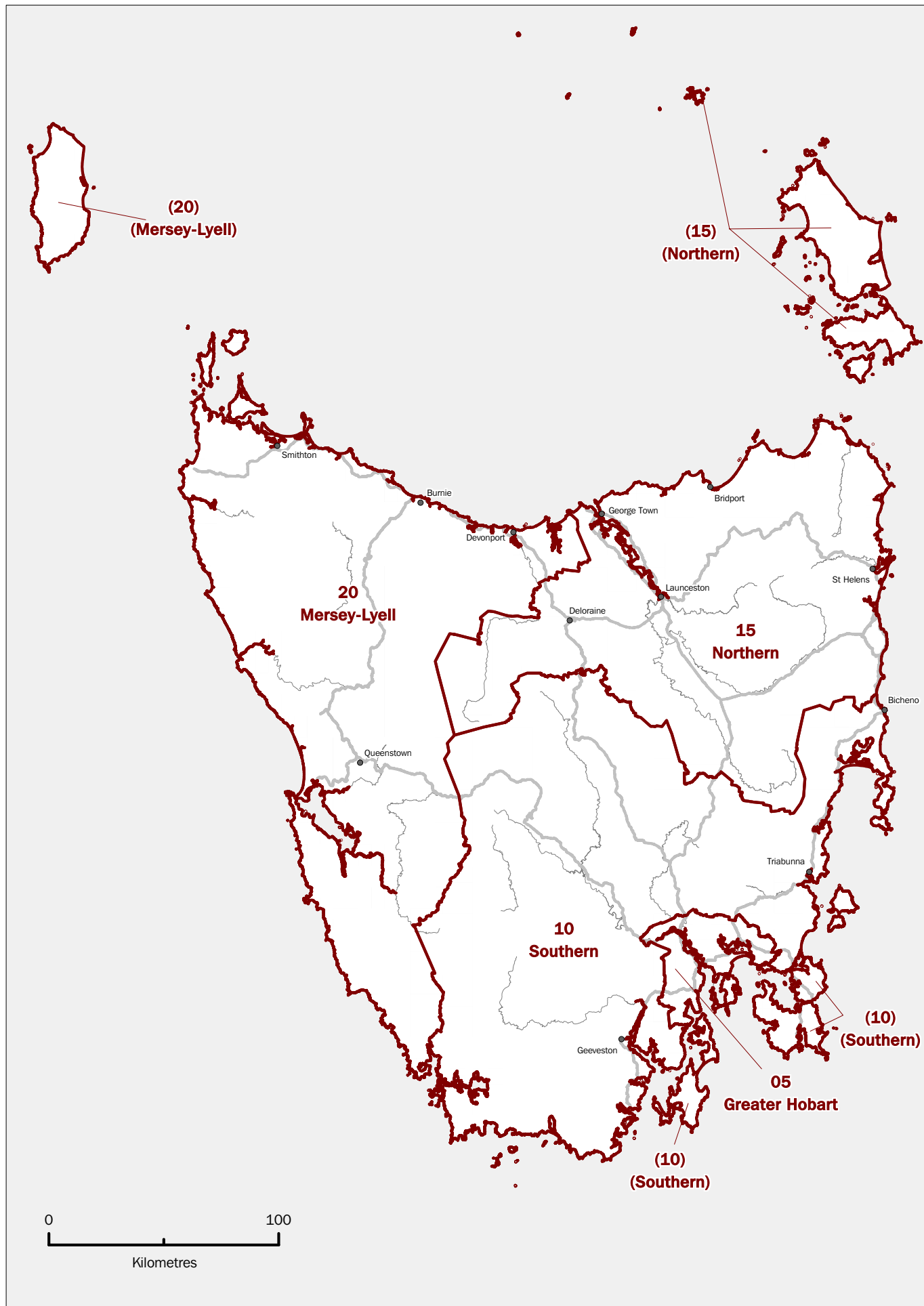


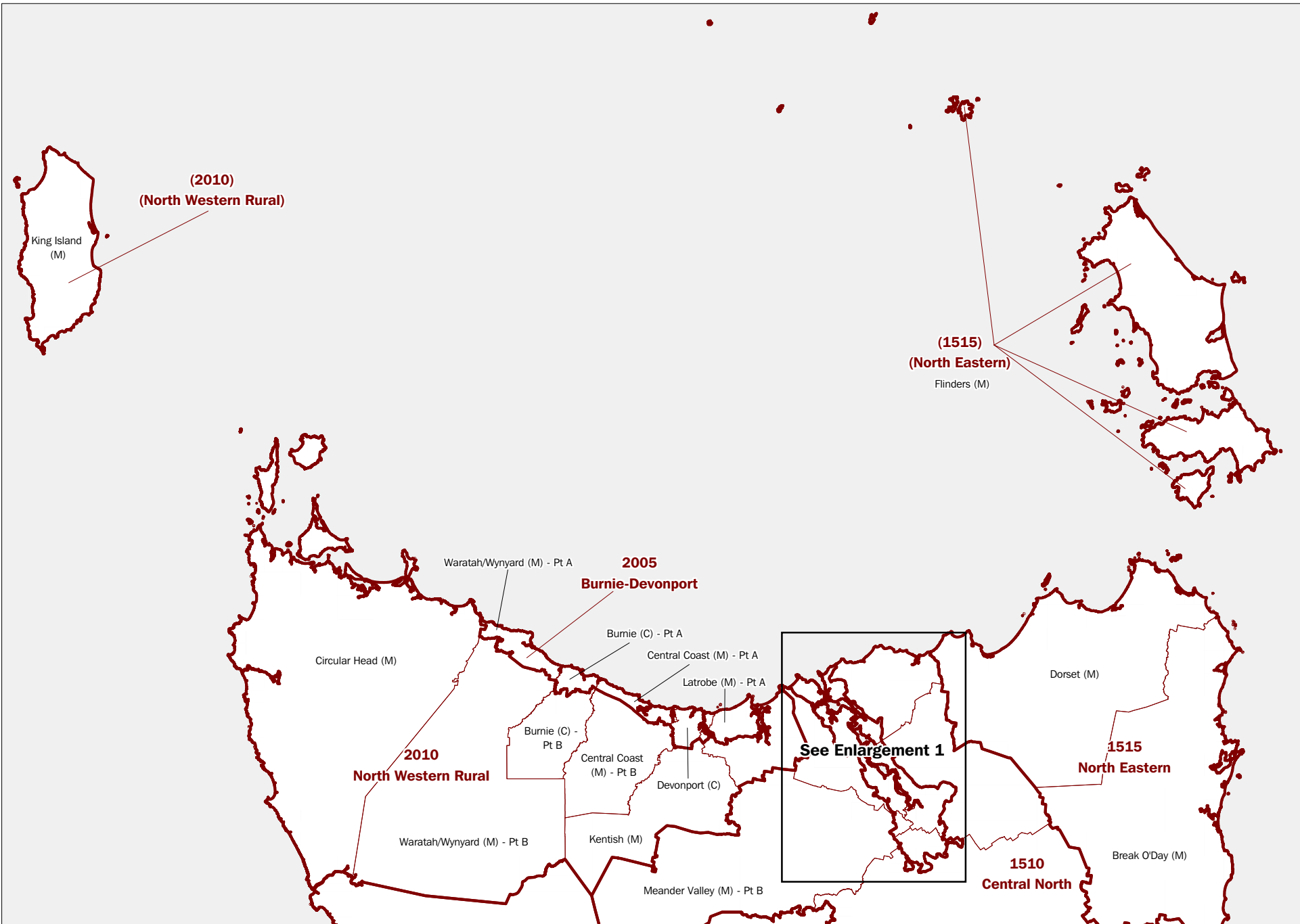


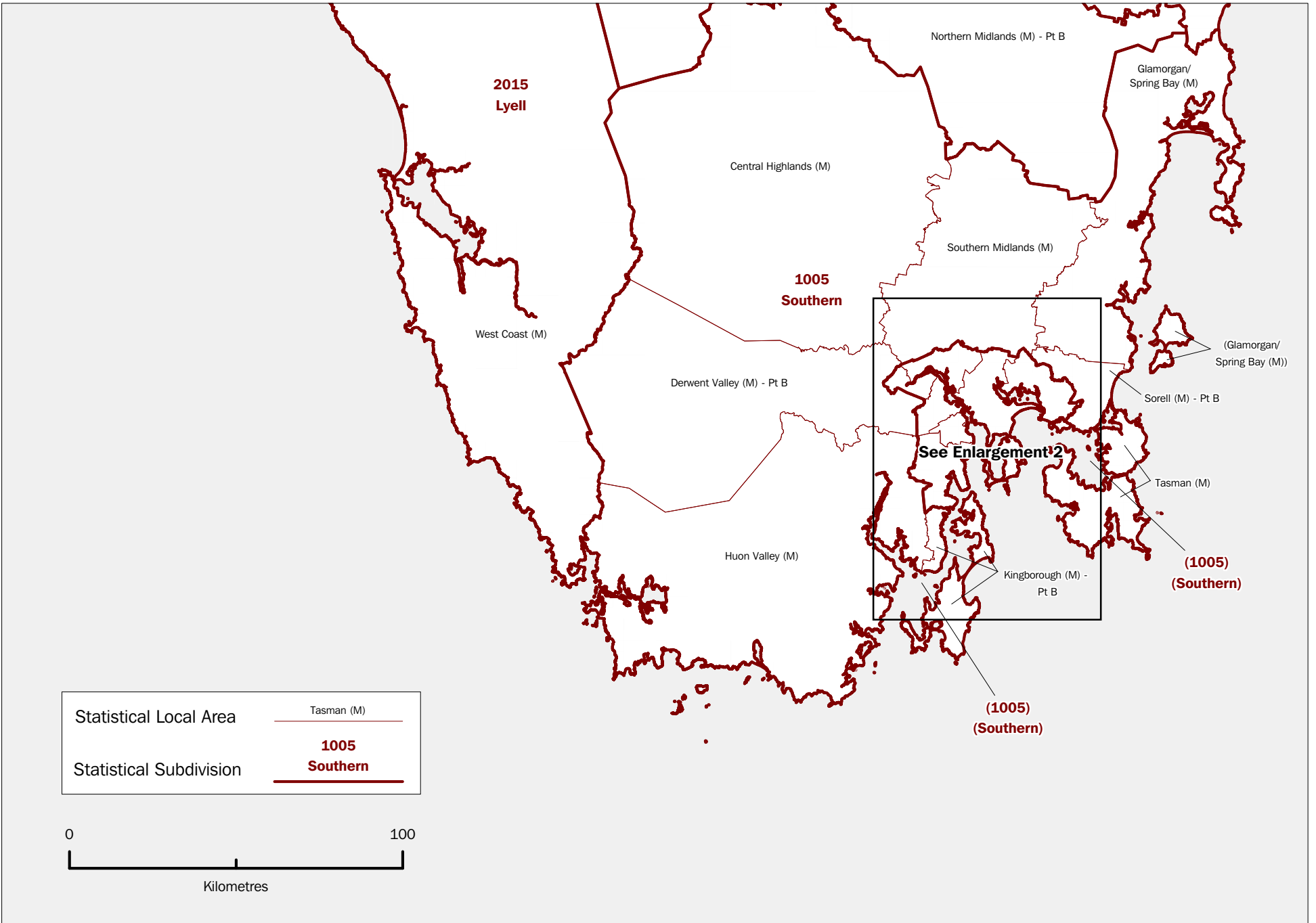
Statistical Local Area
Statistical Subdivision

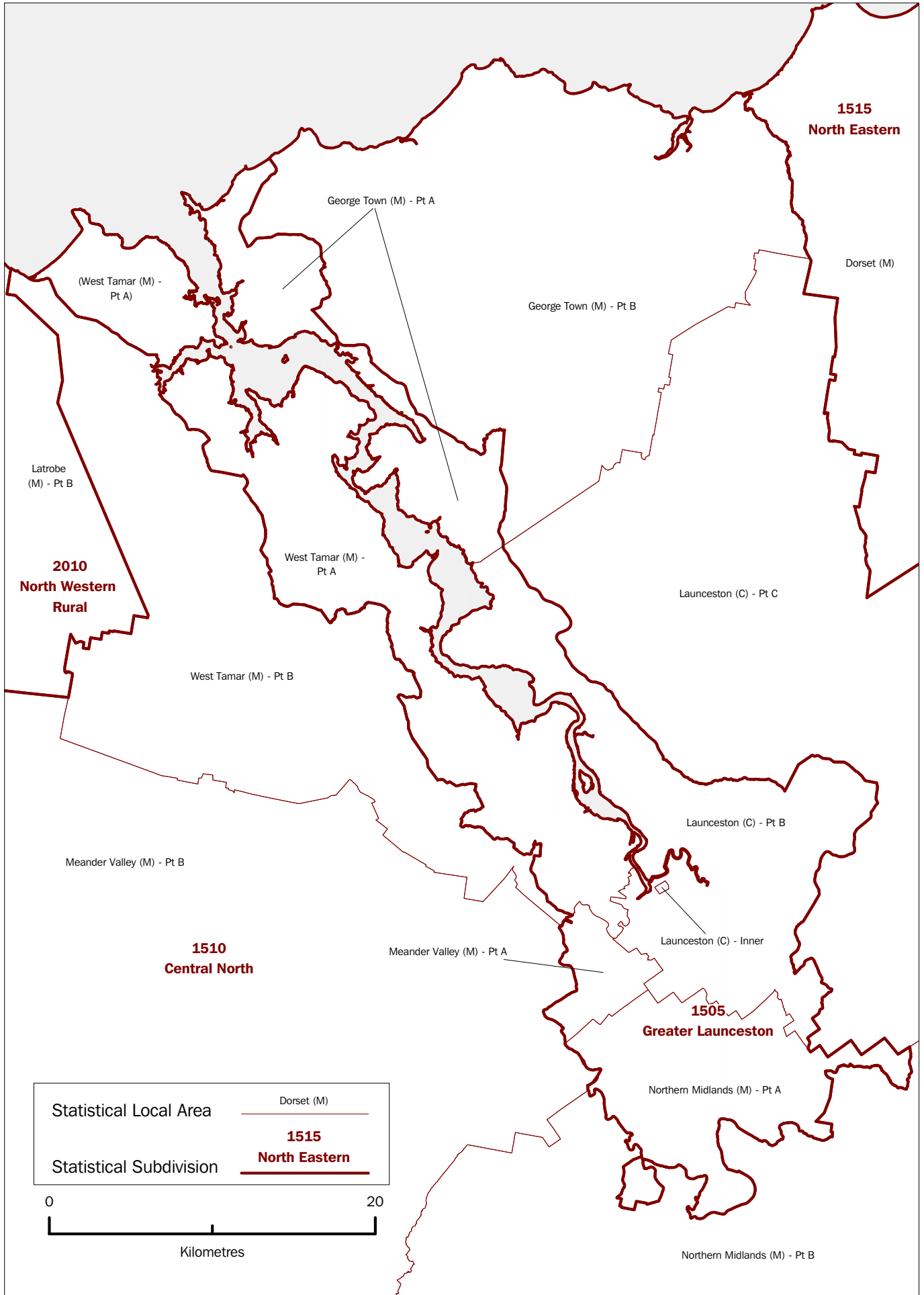


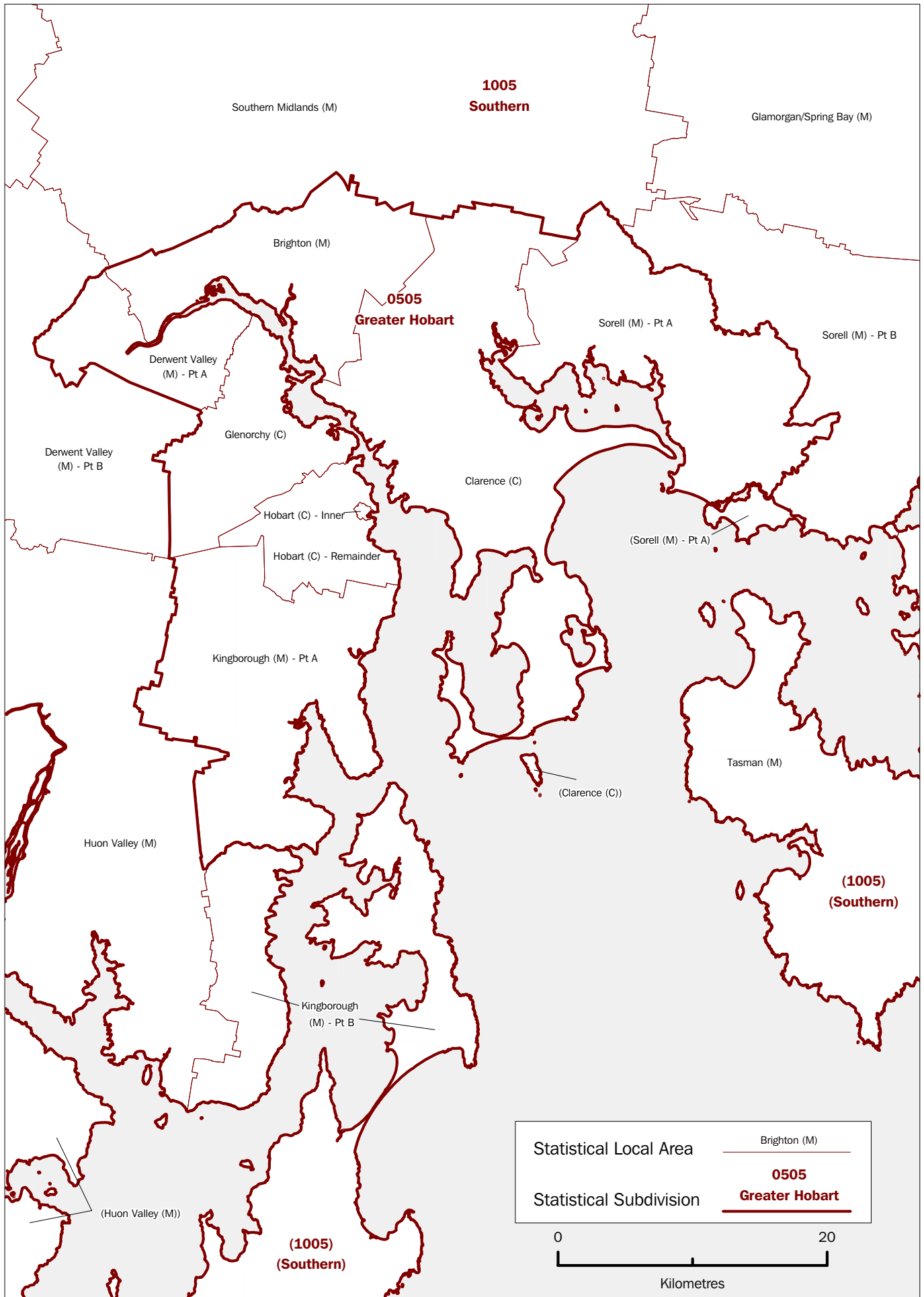


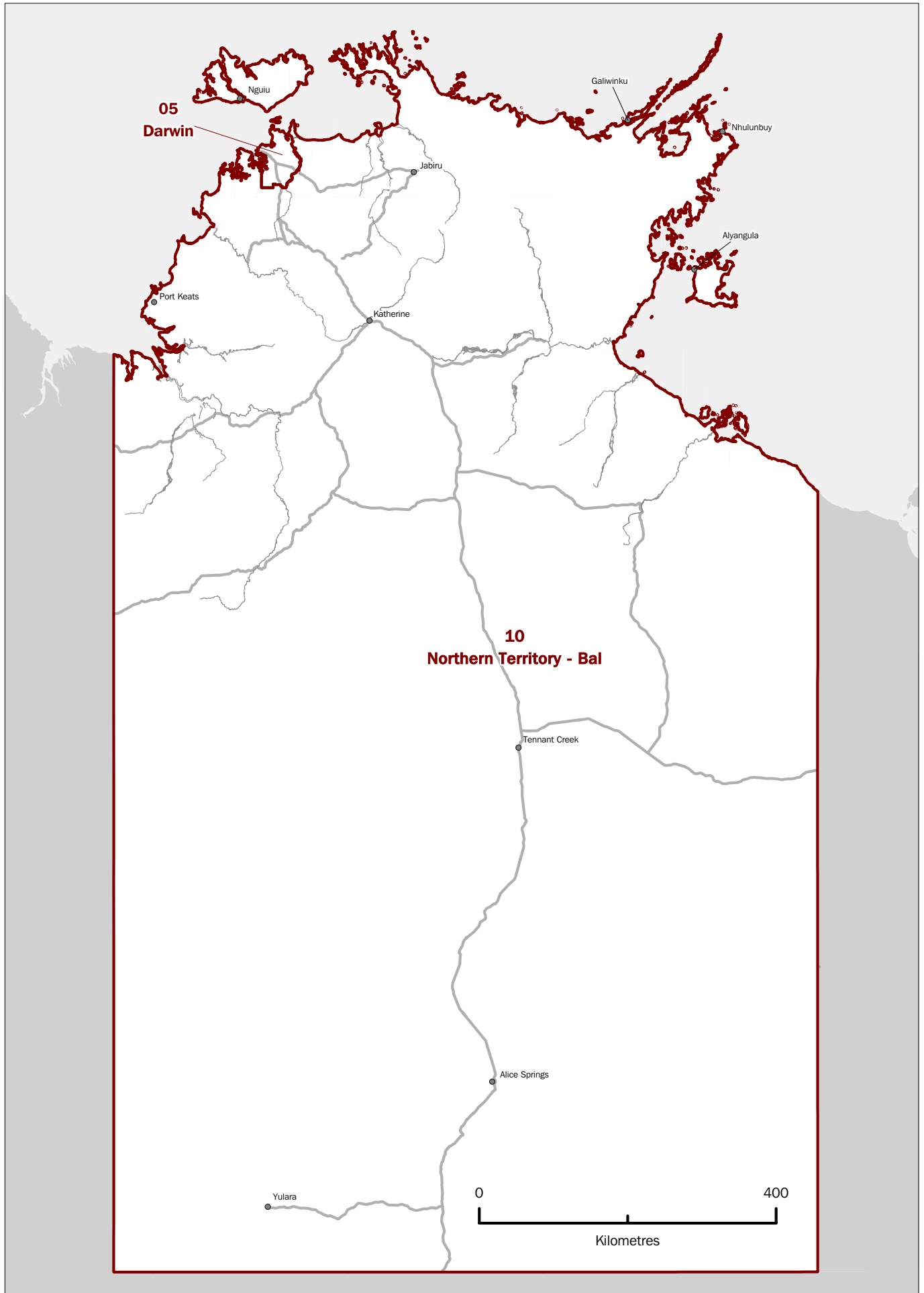


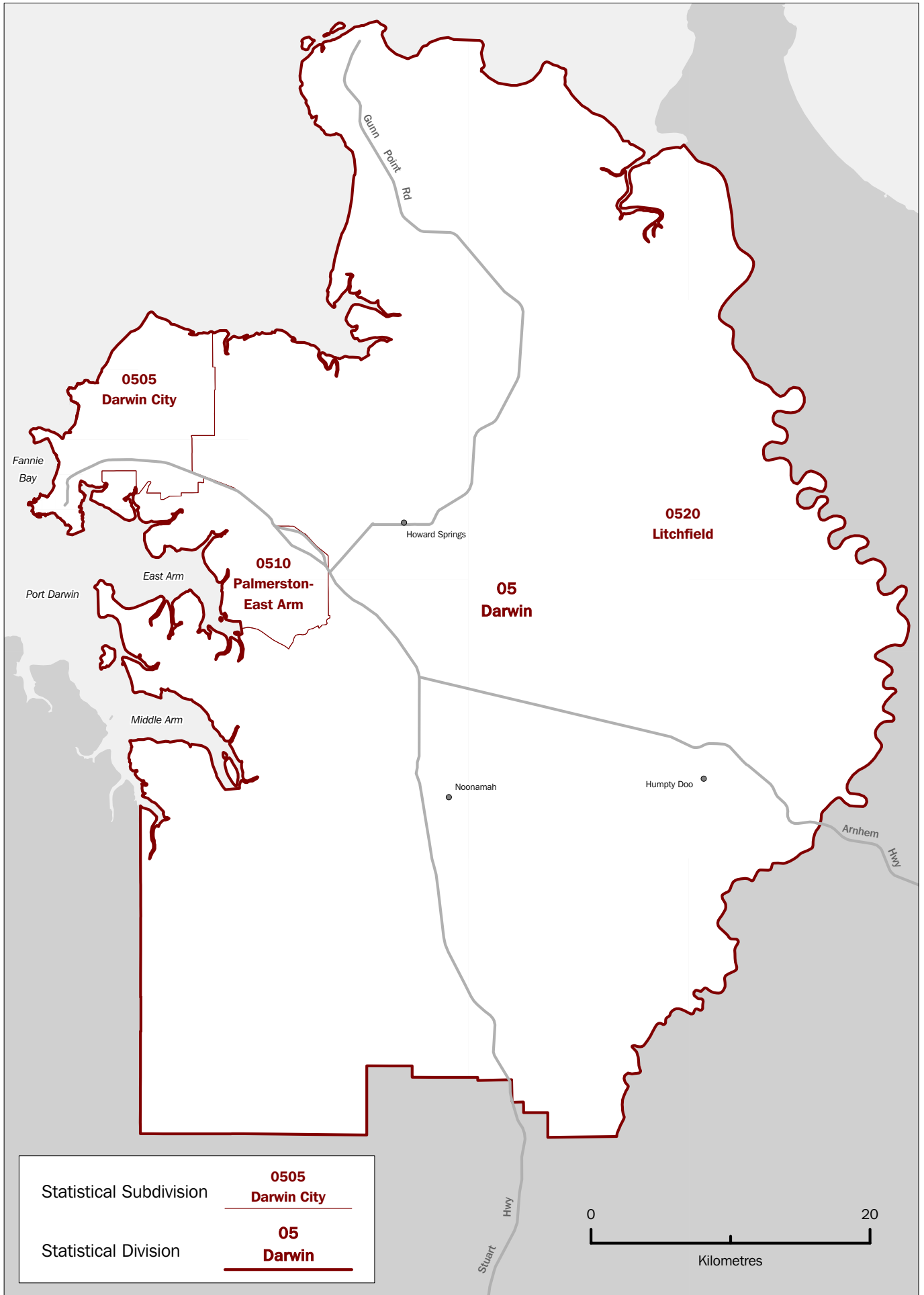


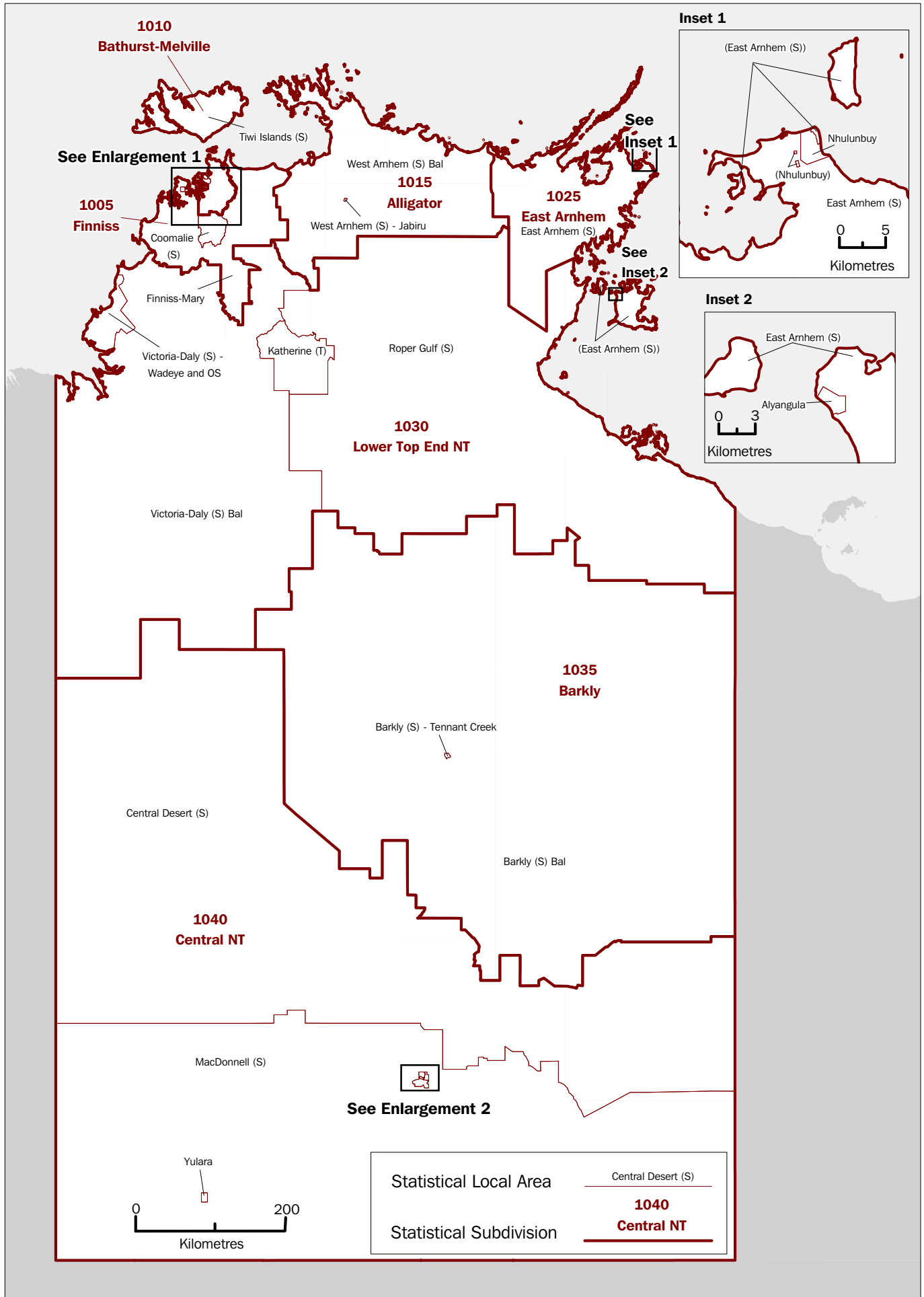


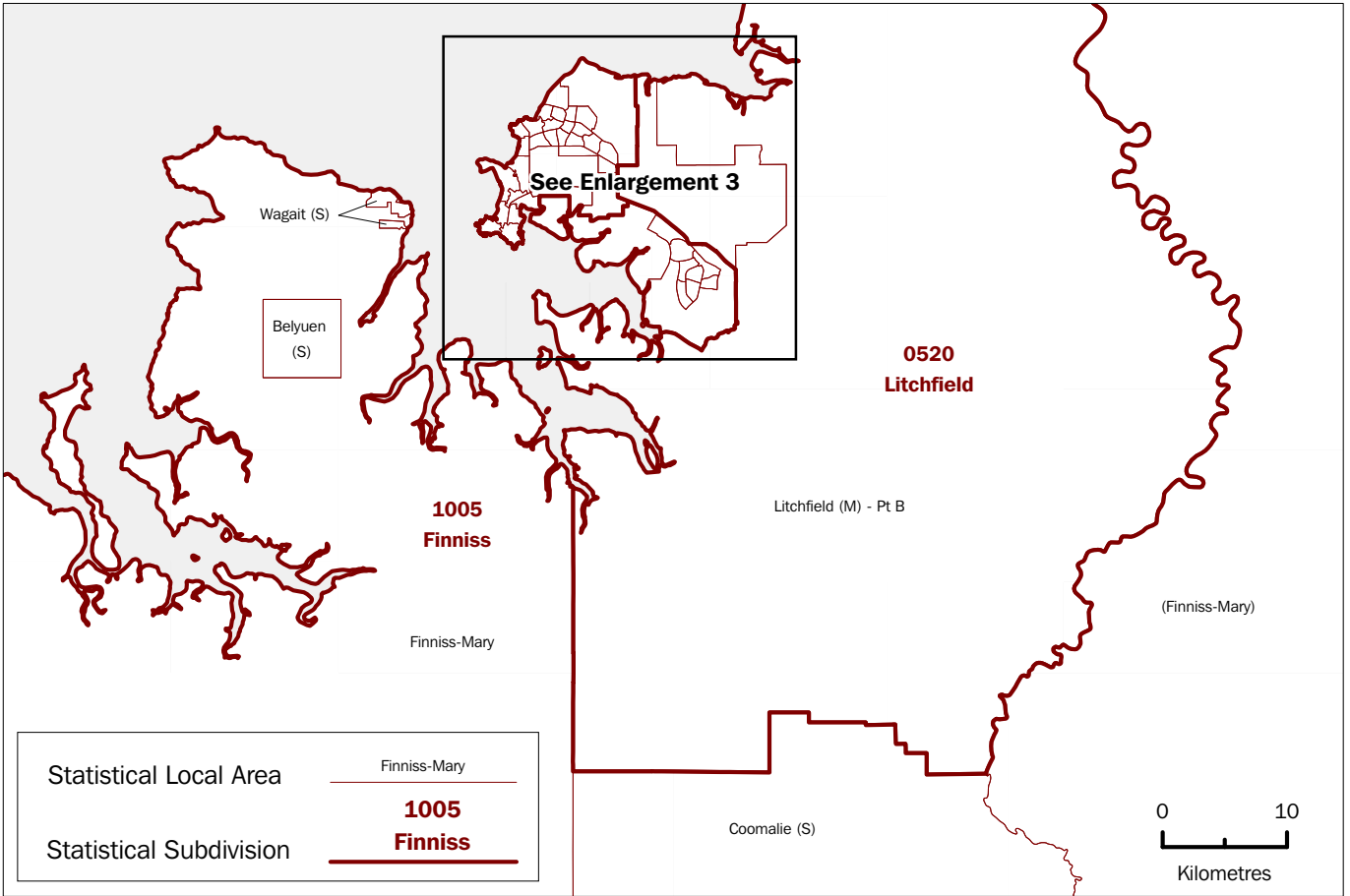






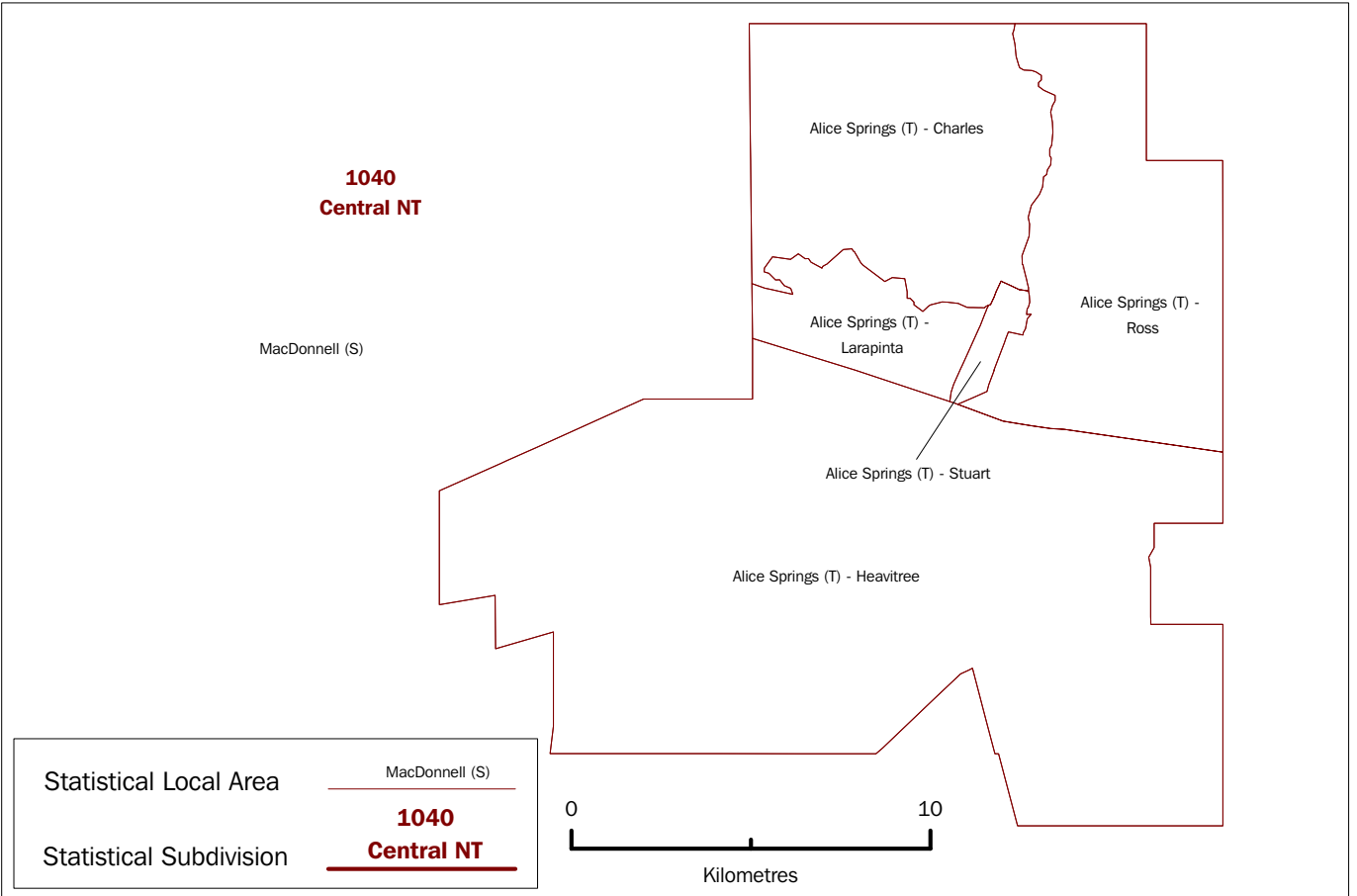


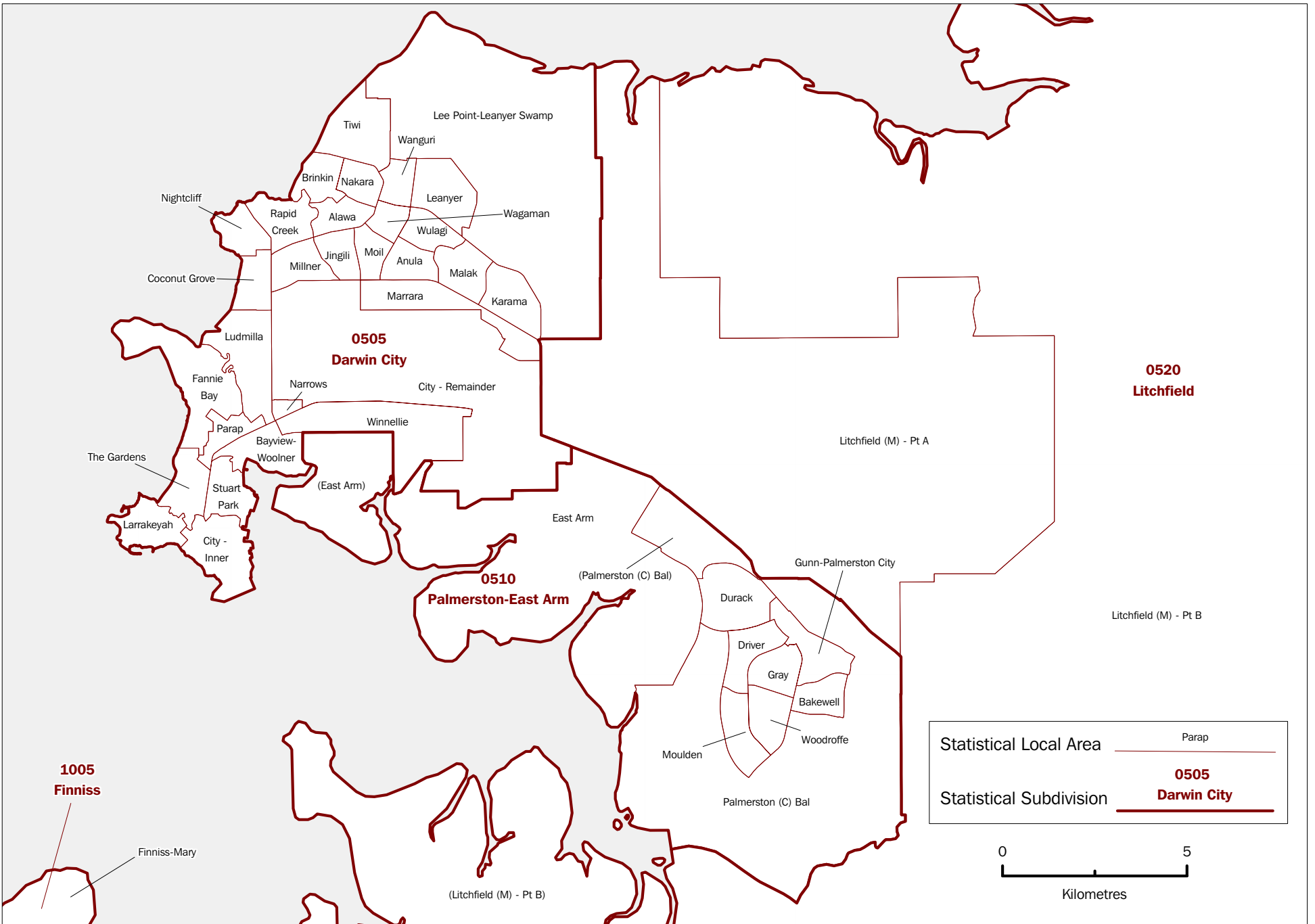


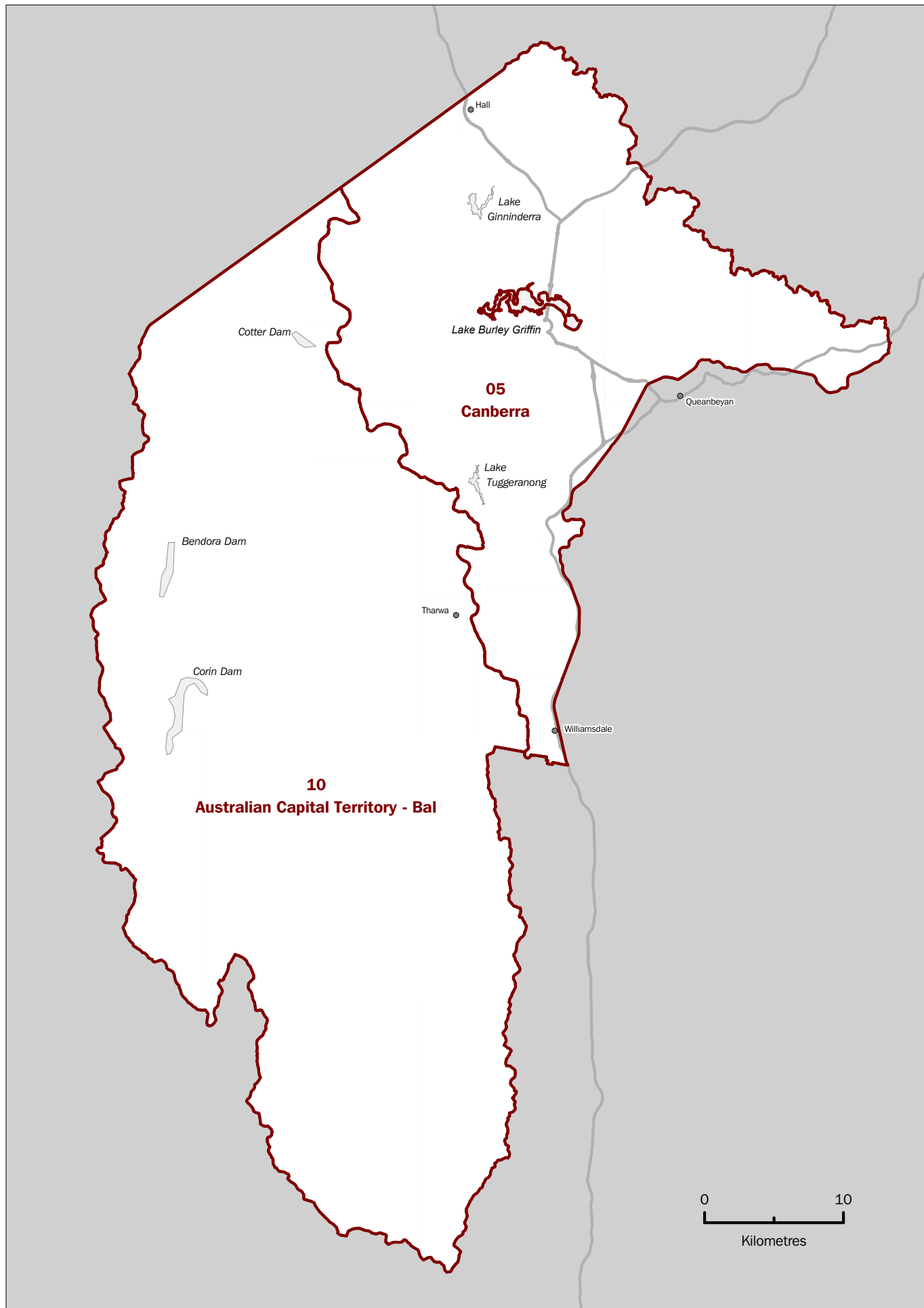


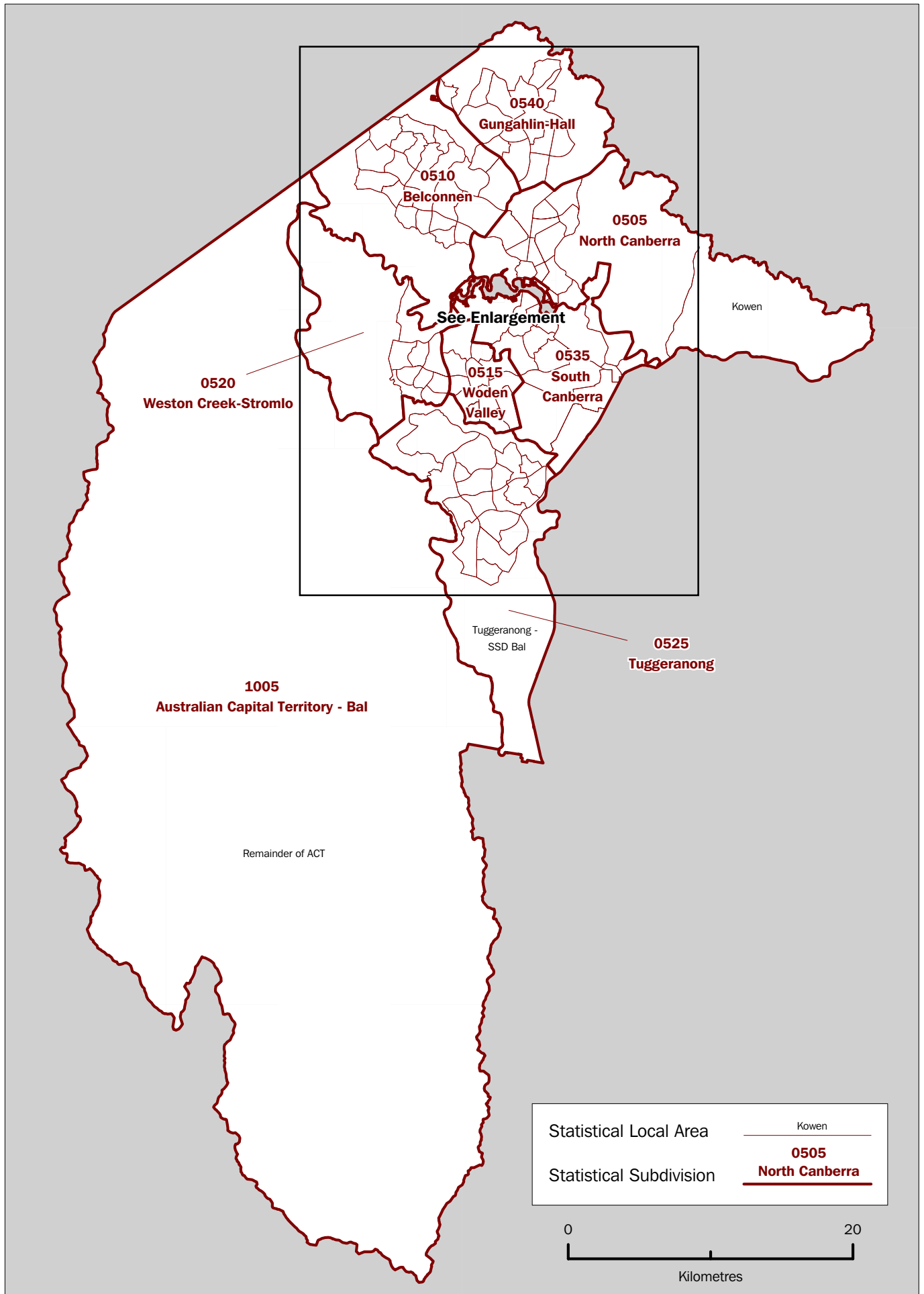
Enlargement 1

Enlargement 2



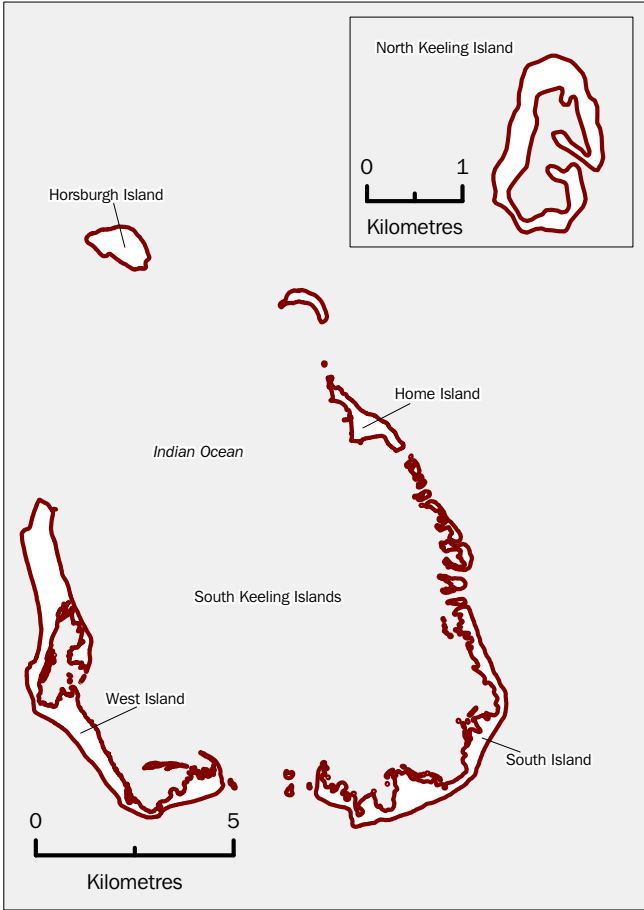




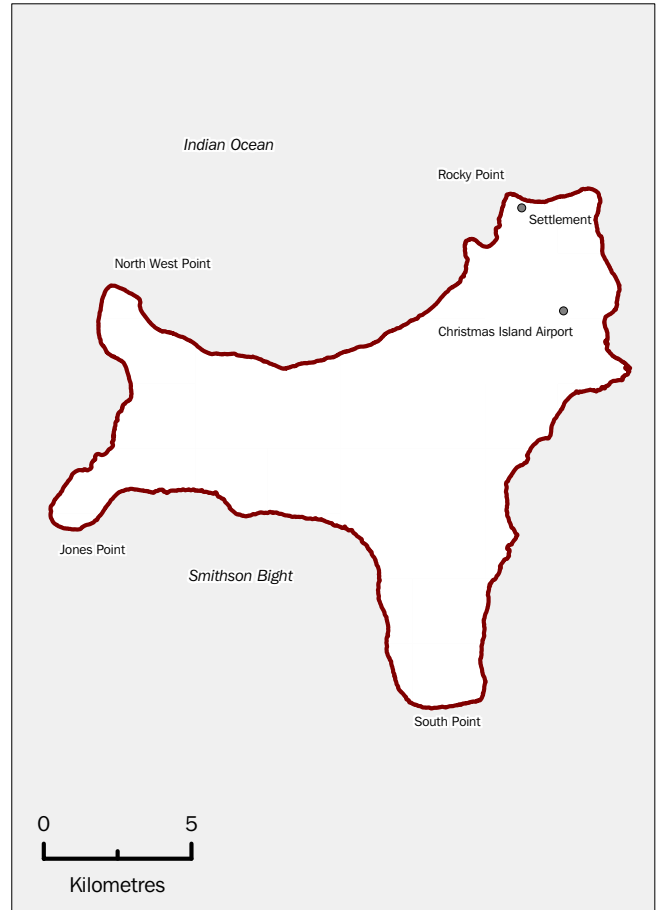




OTHER TERRITORIES, Statistical Local Areas

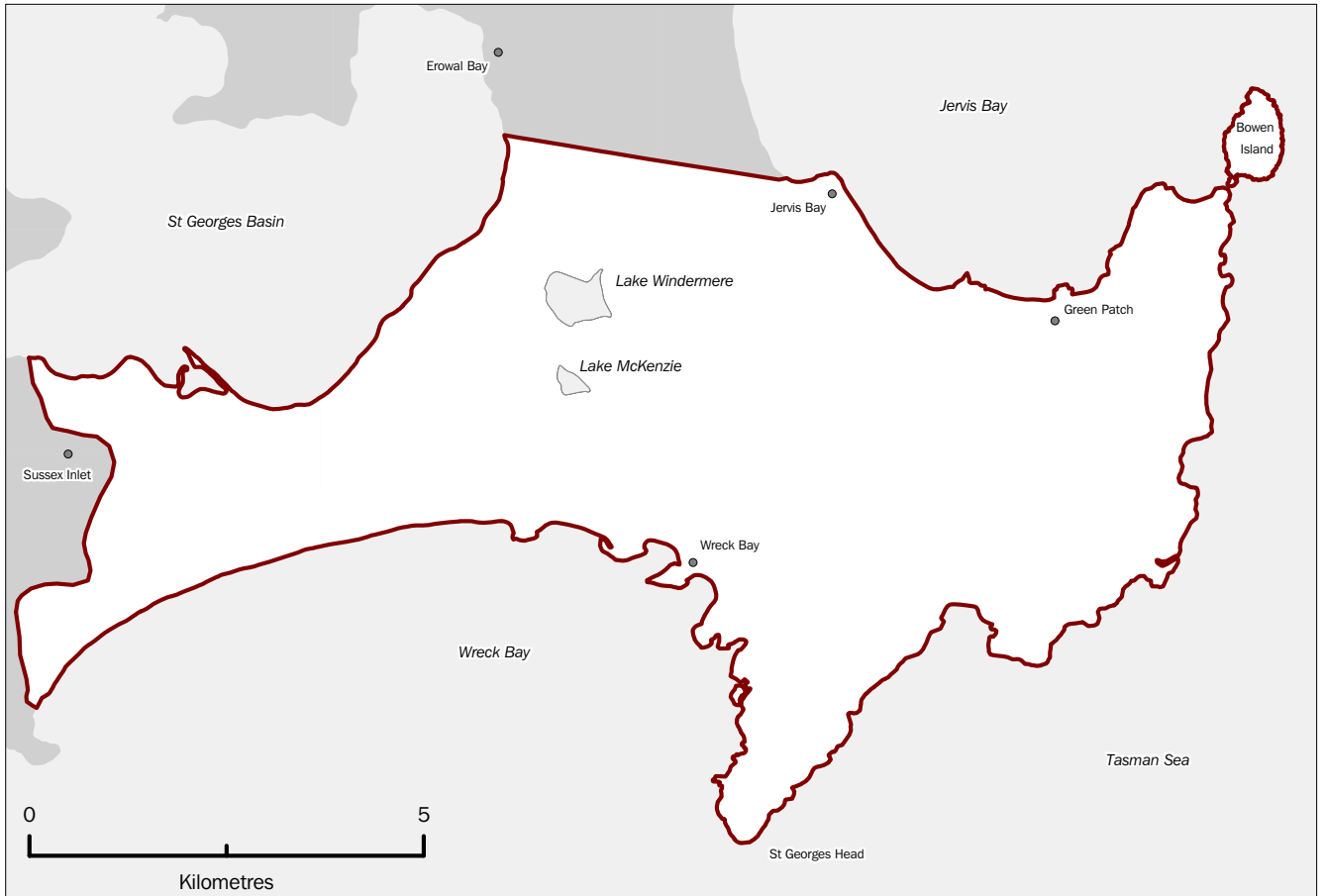


Territory of Cocos (Keeling) Islands



Territory of Christmas Island

Jervis Bay Territory



Note: These SLAs form the Statistical Subdivision 1005 Other Territories

ABBREVIATIONS

A	Area
AC	Aboriginal council
ACT	Australian Capital Territory
Adel.	Adelaide
ARIA	Accessibility/Remoteness Index of Australia
ASGC	Australian Standard Geographical Classification
ASGS	Australian Statistical Geography Standard
ATSI	Aboriginal and Torres Strait Islander
B	Borough
Bal	Balance
BSD	Brisbane Statistical Division
C	City
C'maine	Castlemaine
C. Goldfields	Central Goldfields
CD	collection district
DC	District Council
excl.	excluding
E.	East
Gr.	Greater
incl.	including
I./Is	Island
LGA	local government area
M'borough	Maryborough
M	Municipality
M. Downs	Murrumba Downs
MB	Mesh Block
MSR	major statistical region
Mt C'tha	Mount Coot-tha
N.	North/Northern
Norw. P'ham St Ptrs	Norwood, Payneham and St Peters
NSW	New South Wales
NT	Northern Territory
OT	Other Territories
P'sula	Peninsula
Port Pirie C Dists	Port Pirie City and Districts
Pt	Part
Qld	Queensland
R	Regional Council
RA	Remoteness Area
RC	Rural City
RegC	Regional Council

Res.	Reservoir
S	Shire
S'bank-D'lands	Southbank-Docklands
S'saye	Strathfieldsaye
S C'st	Sunshine Coast
S Dist	statistical district
S.	South/Southern
S/T	state or territory
SA	South Australia
SD	statistical division
SLA	statistical local area
SOS	Section of State
SR	statistical region
SRS	statistical region sector
SSD	statistical subdivision
T	Town
Tas.	Tasmania
UC/L	Urban Centre/Locality
Vic.	Victoria
W.	West
WA	Western Australia
Wtrs	Waters

APPENDIX 1

EFFECTIVE DATES OF ASGC EDITIONS

ASGC EDITIONS

ASGC EDITIONS



<i>Edition</i>	<i>Effective Date</i>
1	5 July 1984
2	29 July 1985
3	1 January 1986
4	1 July 1986
5	1 January 1988
6	1 July 1988
7	1 January 1989
8	1 July 1989
9	1 July 1990
2.1	1 January 1991
2.2	1 July 1992
2.3	1 July 1993
2.4	1 July 1994
2.5	1 July 1995
1996	1 July 1996
1998	1 July 1998
1999	1 July 1999
2000	1 July 2000
2001	1 July 2001
2002	1 July 2002
2003	1 July 2003
2004	1 July 2004
2005	1 July 2005
2006	1 July 2006
2007	1 July 2007
2008	1 July 2008
2009	1 July 2009
2010	1 July 2010



APPENDIX 2

**CHANGES TO GEOGRAPHICAL AREAS 2006 –
2010**

INTRODUCTION

This Appendix contains details of all the changes to Statistical Divisions, Statistical Subdivisions, Statistical Local Areas and Statistical Districts between ASGC Editions 2006 and 2010.

NEW SOUTH WALES

STATISTICAL DIVISION

<i>Name</i>	<i>Code</i>	<i>Nature of Change</i>	<i>Date of change to ASGC</i>
Hunter	10	Enlarged to include part of Mid-Western Regional (A) - Pt A from North Western	01-07-07
		Enlarged to include part of Wyong (A) - North-East from Sydney	01-07-08
Mid-North Coast	25	Enlarged to include part of Armidale Dumaresq (A) Bal from Northern	01-07-08
Northern	30	Enlarged to include part of Warrumbungle Shire (A) from North Western	01-07-07
		Reduced by the transfer of part of Armidale Dumaresq (A) Bal to Mid-North Coast	01-07-08
		Reduced by the transfer of part of Narrabri (A) to North Western	01-07-09
		Reduced by the transfer of part of Warrumbungle Shire (A) to North Western	01-07-10
North Western	35	Reduced by the transfer of part of Warrumbungle Shire (A) to Northern	01-07-07
		Reduced by the transfer of part of Mid-Western Regional (A) - Pt A to Hunter	01-07-07
		Enlarged to include part of Narrabri (A) from Northern	01-07-09
		Enlarged to include part of Warrumbungle Shire (A) from Northern	01-07-10
Sydney	05	Reduced by the transfer of part of Wyong (A) - North-East to Hunter	01-07-08

STATISTICAL SUBDIVISION

<i>Name</i>	<i>Code</i>	<i>Nature of Change</i>	<i>Date of change to ASGC</i>
Albury	5505	Reduced by the transfer of part of Greater Hume Shire (A) - Pt A to Upper Murray (excl. Albury)	01-07-07
Canterbury-Bankstown	0520	Reduced by the transfer of part of Bankstown (C) - North-East to Central Western Sydney	01-07-07
Central Coast	0570	Renamed from Gosford-Wyong	01-07-08
		Reduced by the transfer of part of Wyong (A) - North-East to Newcastle	01-07-08
Central Macquarie (excl. Dubbo)	3505	Reduced by the transfer of part of Warrumbungle Shire (A) to North Central Plain	01-07-07
		Reduced by the transfer of part of Mid-Western Regional (A) - Pt A to Hunter SD Bal	01-07-07
		Enlarged to include part of Warrumbungle Shire (A) from Northern Slopes (excl. Tamworth)	01-07-10

Central Tablelands (excl. Bathurst & Orange)	4007	Enlarged by transfer of part of Orange (C) from Orange	01-07-10
Central Western Sydney	0540	Enlarged to include part of Bankstown (C) - North-East from Canterbury-Bankstown	01-07-07
Clarence (excl. Coffs Harbour)	2505	Enlarged to include part of Armidale Dumaresq (A) Bal from Northern Tablelands	01-07-08
Gosford-Wyong	0570	Renamed to Central Coast	01-07-08
Hunter SD Bal	1010	Enlarged to include part of Mid-Western Regional (A) - Pt A from Central Macquarie (excl. Dubbo)	01-07-07
Macquarie-Barwon	3510	Enlarged to include part of Narrabri (A) from North Central Plain	01-07-09
Newcastle	1005	Enlarged to include part of Wyong (A) - North-East from Central Coast	01-07-08
North Central Plain	3020	Enlarged to include part of Warrumbungle Shire (A) from Central Macquarie (excl. Dubbo) Reduced by the transfer of part of Narrabri (A) to Macquarie-Barwon	01-07-07 01-07-09
Northern Slopes (excl. Tamworth)	3010	Reduced by the transfer of part of Warrumbungle Shire (A) from Central Macquarie (excl. Dubbo)	01-07-10
Northern Tablelands	3015	Reduced by the transfer of part of Armidale Dumaresq (A) Bal to Clarence (excl. Coffs Harbour)	01-07-08
Orange	4020	Reduced by the transfer of part of Orange (C) to Central Tablelands (excl. Bathurst & Orange)	01-07-10
Queanbeyan	4505	Enlarged to include part of Cooma-Monaro (A) from Snowy Reduced by the transfer of part of Palerang (A) - Pt A to Snowy	01-07-07 01-07-08
Snowy	4520	Reduced by the transfer of part of Cooma-Monaro (A) to Queanbeyan Enlarged to include part of Palerang (A) - Pt A from Queanbeyan	01-07-07 01-07-08
Upper Murray (excl. Albury)	5510	Enlarged to include part of Greater Hume Shire (A) - Pt A from Albury	01-07-07

STATISTICAL DISTRICT

<i>Name</i>	<i>Code</i>	<i>Nature of Change</i>	<i>Date of change to ASGC</i>
Albury-Wodonga (NSW/VIC)	1218	Reduced by the transfer of part of Greater Hume Shire (A) - Pt A to Corowa Shire (A)	01-07-07

Canberra-Queanbeyan (ACT/NSW)	8196	Enlarged to include part of Cooma-Monaro (A) Reduced by the transfer of part of Palerang (A) - Pt A to Snowy	01-07-07 01-07-08
Newcastle (NSW)	1003	Enlarged to include part of Wyong (A) - North-East	01-07-08
Orange (NSW)	1039	Reduced by the transfer of part of Orange (C) to Cabonne (A)	01-07-10

STATISTICAL LOCAL AREA

<i>Name</i>	<i>Code</i>	<i>Nature of Change</i>	<i>Approx. change in net area (ha)</i>	<i>Date of change to ASGC</i>
Albury (C)	0050	Lost to Greater Hume Shire (A) - Pt A	- 766	01-07-08
Armidale Dumaresq (A) Bal	0112	Lost to Clarence Valley (A) Bal	-4.319	01-07-08
Auburn (A)	0200	Gained from Bankstown (C) - North-East Renamed to Auburn (C)	+3.85 nil	01-07-07 01-07-10
Auburn (C)	0200	Renamed from Auburn (A)	nil	01-07-10
Bankstown (C) - North-East	0351	Lost to Auburn (A)	-3.85	01-07-07
Bathurst Regional (A) - Pt B	0473	Lost to Blayney (A) Lost to Oberon (A)	-3.49 -145.5	01-07-07 01-07-07
Baulkham Hills (A) - Central	0501	Renamed to The Hills Shire (A) - Central	nil	01-07-09
Baulkham Hills (A) - North	0503	Renamed to The Hills Shire (A) - North	nil	01-07-09
Baulkham Hills (A) - South	0505	Renamed to The Hills Shire (A) - South	nil	01-07-09
Blayney (A)	0850	Gained from Bathurst Regional (A) - Pt B	+ 3.49	01-07-07
Cabonne (A)	1400	Gained from Orange (C)	+0.280	01-07-10
Clarence Valley (A) Bal	1738	Gained from Coffs Harbour (C) - Pt B Gained from Armidale Dumaresq (A) Bal	+2.23 +4.319	01-07-07 01-07-08
Coffs Harbour (C) - Pt B	1804	Lost to Clarence Valley (A) Bal	-2.23	01-07-07
Cooma-Monaro (A)	2050	Lost to Palerang (A) - Pt A Gained from Palerang (A)- Pt A	-4554.6 + 73	01-07-07 01-07-08
Conargo (A)	1860	Lost to Deniliquin (A)	- 1347	01-07-08
Corowa Shire (A)	2300	Gained from Greater Hume Shire (A) - Pt A	+466.34	01-07-07
Deniliquin (A)	2500	Gained from Conargo (A)	+ 1347	01-07-08
Glen Innes Severn (A)	3010	Gained from Tenterfield (A)	+5.05	01-07-07
Greater Hume Shire (A) - Pt A	3371	Lost to Corowa Shire (A) Gained from Albury (C)	-466.34 + 766	01-07-07 01-07-08

Gosford (C) - East	3101	Gained from Gosford (C) - West	+ 8.45	01-07-09
Gosford (C) - West	3104	Lost to Gosford (C) - East	- 8.45	01-07-09
Goulburn Mulwaree (A) Bal	3314	Lost to Upper Lachlan Shire (A)	- 1500	01-07-08
		Gained from Palerang (A) – Pt B	+ 1500	01-07-10
		Lost to Upper Lachlan Shire (A)	-12.9	01-07-10
Gunnedah (A)	3550	Lost to Warrumbungle Shire (A)	-2.2	01-07-10
Gwydir (A)	3660	Lost to Tamworth Regional (A) - Pt B	- 17900	01-07-08
Hastings (A) - Pt A	3751	Renamed to Port Macquarie-Hastings (A) - Pt A and SLA code changed to 6381	nil	01-07-07
Hastings (A) - Pt B	3754	Renamed to Port Macquarie-Hastings (A) - Pt B and SLA code changed to 6385	nil	01-07-07
Hunter's Hill (A)	4100	Renamed to Hunters Hill (A)	nil	01-07-07
Hunters Hill (A)	4100	Renamed from Hunter's Hill (A)	nil	01-07-07
Kogarah (A)	4450	Renamed to Kogarah (C)	nil	01-07-09
Kogarah (C)	4450	Renamed from Kogarah (A)	nil	01-07-09
Lake Macquarie (C) - East	4651	Gained from Wyong (A) - North-East	+ 543	01-07-08
Lithgow (C)	4870	Lost to Mid-Western Regional (A) - Pt B	-5917.5	01-07-08
		Gained from Mid-Western Regional (A) - Pt B	+ 503.5	01-07-09
		Gained from Mid-Western Regional (A) - Pt B	+ 96.36	01-07-09
Mid-Western Regional (A) - Pt A	5271	Lost to Upper Hunter Shire (A)	-3197.7	01-07-07
		Lost to Warrumbungle Shire (A)	- 4.41	01-07-09
Mid-Western Regional (A) - Pt B	5274	Gained from Lithgow (C)	+5917.5	01-07-08
		Lost to Lithgow (C)	- 503.5	01-07-09
		Lost to Lithgow (C)	-96.36	01-07-09
Muswellbrook (A)	5650	Gained from Upper Hunter Shire (A)	+150.81	01-07-10
Narrabri (A)	5750	Gained from Warrumbungle Shire (A)	+16.22	01-07-07
		Lost to Walgett (A)	- 22.48	01-07-09
Oberon (A)	6100	Gained from Bathurst Regional (A) - Pt B	+145.5	01-07-07
Orange (C)	6151	Lost to Cabonne (A)	-0.280	01-07-10
Palerang (A) - Pt A	6181	Gained from Cooma-Monaro (A)	+4554.6	01-07-07
		Lost to Cooma-Monaro (A)	- 73	01-07-08
Palerang (A) - Pt B	6184	Lost to Upper Lachlan (A)	-1181	01-07-07
		Lost to Goulburn Mulwaree (A) Bal	-1500	01-07-10

Port Macquarie-Hastings (A) - Pt A	6381	Renamed from Hastings (A) - Pt A and SLA code changed from 3751	nil	01-07-07
Port Macquarie-Hastings (A) - Pt B	6385	Renamed from Hastings (A) - Pt B and SLA code changed from 3754	nil	01-07-07
Tamworth Regional (A) - Pt B	7314	Gained from Gwydir (A)	+ 17900	01-07-08
Tenterfield (A)	7400	Lost to Glen Innes Severn (A)	-5.05	01-07-07
The Hills Shire (A) - Central	0501	Renamed from Baulkham Hills (A) - Central	nil	01-07-09
The Hills Shire (A) - North	0503	Renamed from Baulkham Hills (A) - North	nil	01-07-09
The Hills Shire (A) - South	0505	Renamed from Baulkham Hills (A) - South	nil	01-07-09
Upper Hunter Shire (A)	7620	Gained from Mid-Western Regional (A) - Pt A Lost to Muswellbrook (A)	+3197.7 -150.81	01-07-07 01-07-10
Upper Lachlan (A)	7640	Gained from Palerang (A) - Pt B Gained from Yass Valley (A) Renamed to Upper Lachlan Shire (A)	+1181 +62.036 nil	01-07-07 01-07-07 01-07-07
Upper Lachlan Shire (A)	7640	Renamed from Upper Lachlan (A) Gained from Goulburn Mulwaree (A) Bal Gained from Goulburn Mulwaree (A) Bal	nil + 1500 + 12.9	01-07-07 01-07-08 01-07-10
Walgett (A)	7900	Gained from Narrabri (A)	+ 22.48	01-07-09
Warrumbungle Shire (A)	8020	Lost to Narrabri (A) Gained from Mid-Western Regional (A) - Pt A Gained from Gunnedah (A)	-16.22 + 4.41 + 2.2	01-07-07 01-07-09 01-07-10
Wyong (A) - North-East	8551	Lost to Lake Macquarie (C) - East	- 543	01-07-08
Yass Valley (A)	8710	Lost to Upper Lachlan (A)	-62.036	01-07-07

VICTORIA

STATISTICAL SUBDIVISION

<i>Name</i>	<i>Code</i>	<i>Nature of Change</i>	<i>Date of change to ASGC</i>
Inner Melbourne	0505	Enlarged to include part of Moonee Valley (C) - Essendon from Western Melbourne	01-07-08
La Trobe Valley	5505	Renamed to Latrobe Valley	01-07-09
Latrobe Valley	5505	Renamed from La Trobe Valley	01-07-09
Western Melbourne	0510	Reduced by the transfer of part of Mooney Valley (C) - Essendon to Inner Melbourne	01-07-08

STATISTICAL DISTRICT

<i>Name</i>	<i>Code</i>	<i>Nature of Change</i>	<i>Date of change to ASGC</i>
La Trobe Valley	039	Renamed to Latrobe Valley (VIC)	01-07-09
Latrobe Valley	039	Renamed from Latrobe Valley (VIC)	01-07-09

STATISTICAL LOCAL AREA

<i>Name</i>	<i>Code</i>	<i>Nature of Change</i>	<i>Approx. change in net area (ba)</i>	<i>Date of change to ASGC</i>
Melbourne (C) - Remainder	4608	Gained from Moonee Valley (C) - Essendon	+ 111.8	01-07-08
Moonee Valley (C) - Essendon	5063	Lost to Melbourne (C) - Remainder	- 111.8	01-07-08

QUEENSLAND

STATISTICAL DIVISION

<i>Name</i>	<i>Code</i>	<i>Nature of Change</i>	<i>Date of change to ASGC</i>
Brisbane	05	Reduced by the transfer of part of Ipswich (C) - South-West to West Moreton	01-07-08
		Reduced by the transfer of part of Beaudesert (S) - Pt A to West Moreton	01-07-08
		Reduced by the transfer of part of Caboolture Hinterland to West Moreton	01-07-08
		Enlarged to include a small part of Somerset (R) - Kilcoy from West Moreton	01-07-08
		Enlarged to include part of Beaudesert (S) - Pt C from West Moreton	01-07-08
		Enlarged to include all of Beenleigh, Bethania-Waterford, Eagleby, Edens Landing-Holmview, Mt Warren Park and Wolffdene-Bahrs Scrub from Gold Coast	01-07-08
Central West	35	Enlarged to include all of Barcaldine (R) - Jericho from Fitzroy	01-07-08
		Enlarged to include part of McKinlay (S) from North West	01-07-08
		Enlarged to include part of Quilpie (S) from South West	01-07-08
		Reduced by the transfer of part of Blackall Tambo (R) - Tambo to Fitzroy	01-07-08
Darling Downs	20	Reduced by the transfer of part of Taroom (S) to Fitzroy	01-07-08
		Reduced by the transfer of part of Southern Downs (R) - Killarney to West Moreton	01-07-10
Far North	50	Enlarged to include Bedarra Island	01-07-10
Fitzroy	30	Reduced by the transfer of all of Barcaldine (R) - Jericho to Central West	01-07-08
		Enlarged to include part of Taroom (S) from Darling Downs	01-07-08
		Enlarged to include all of Gladstone (R) - Miriam Vale from Wide Bay-Burnett	01-07-08
		Enlarged to include part of Blackall Tambo (R) - Tambo from Central West	01-07-08
Gold Coast	07	Reduced by the transfer of all of Beenleigh, Bethania-Waterford, Eagleby, Edens Landing-Holmview, Mt Warren Park and Wolffdene-Bahrs Scrub to Brisbane	01-07-08
		Reduced by the transfer of all of Beaudesert (S) - Pt B to West Moreton	01-07-08
Northern	45	Enlarged to include part of Flinders (S) from North West	01-07-09

North West	55	Reduced by the transfer of part of McKinlay (S) to Central West	01-07-08
		Reduced by the transfer of part of Flinders (S) to Northern	01-07-09
South West	25	Reduced by the transfer of part of Quilpie (S) to Central West	01-07-08
Sunshine Coast	09	Enlarged to include part of Somerset (R) - Kilcoy from West Moreton	01-07-08
West Moreton	12	Enlarged to include all of Beaudesert (S) - Pt B from Gold Coast	01-07-08
		Enlarged to include part of Ipswich (C) - South-West from Brisbane	01-07-08
		Enlarged to include part of Beaudesert (S) - Pt A from Brisbane	01-07-08
		Enlarged to include part of Caboolture Hinterland from Brisbane	01-07-08
		Reduced by the transfer of part of Beaudesert (S) - Pt C to Brisbane	01-07-08
		Reduced by the transfer of part of Somerset (R) - Kilcoy to Sunshine Coast	01-07-08
		Reduced by the transfer of a small part of Somerset (R) - Kilcoy to Brisbane	01-07-08
Wide Bay-Burnett	15	Enlarged to include part of Southern Downs (R) - Killarney from Darling Downs	01-07-10
		Reduced by the transfer of all of Glastone (R) - Miriam Vale to Fitzroy	01-07-08

STATISTICAL SUBDIVISION

<i>Name</i>	<i>Code</i>	<i>Nature of Change</i>	<i>Date of change to ASGC</i>
Beaudesert Shire Part A	0515	Reduced by the transfer of part of Beaudesert (S) - Pt A to Logan City	01-07-07
		Abolished. Part of Beaudesert (S) - Pt A transferred to Logan City and part to Lower West Moreton	01-07-08
Caboolture	0520	Renamed from Caboolture Shire	01-07-08
		Reduced by the transfer of part of Caboolture Hinterland to Upper West Moreton	01-07-08
		Enlarged to include a small part of Somerset (R) - Kilcoy from Upper West Moreton	01-07-08
Caboolture Shire	0520	Renamed to Caboolture	01-07-08
Cairns	5005	Renamed from Cairns City Part A	01-07-08
Cairns City Part A	5005	Renamed to Cairns	01-07-08

Central West	3505	Enlarged to include all of Barcaldine (R) - Jericho from Fitzroy SD Bal	01-07-08
		Enlarged to include part of McKinlay (S) from North West	01-07-08
		Enlarged to include part of Quilpie (S) from South West	01-07-08
		Reduced by the transfer of part of Blackall Tambo (R) - Tambo to Fitzroy SD Bal	01-07-08
Darling Downs SD Bal	2005	Reduced by the transfer of part of Taroom (S) to Fitzroy SD Bal	01-07-08
		Reduced by the transfer of part of Southern Downs (R) - Killarney to Lower West Morton	01-07-10
Far North SD Bal	5010	Enlarged to include Bedarra Island	01-07-10
Fitzroy SD Bal	3015	Reduced by the transfer of all of Barcaldine (R) - Jericho to Central West	01-07-08
		Enlarged to include part of Taroom (S) from Darling Downs SD Bal	01-07-08
		Enlarged to include all of Gladstone (R) - Miriam Vale from Wide Bay-Burnett SD Bal	01-07-08
		Enlarged to include part of Blackall Tambo (R) - Tambo from Central West	01-07-08
Gold Coast North	0705	Abolished. All of Beenleigh, Bethania-Waterford, Eagleby, Edens Landing-Holmview, Mt Warren Park and Wolffdene-Bahrs Scrub transferred to Logan City	01-07-08
		All of Jacobs Well-Alberton and Ormeau-Yatala transferred to Gold Coast West	01-07-08
Gold Coast SD Bal	0720	Reduced by the transfer of all of Beaudesert (S) - Pt B to Lower West Moreton	01-07-08
Gold Coast West	0715	Enlarged to include all of Jacobs Well-Alberton and Ormeau-Yatala from the former Gold Coast North	01-07-08
Hervey Bay	1507	Renamed from Hervey Bay City Part A	01-07-08
Hervey Bay City Part A	1507	Renamed to Hervey Bay	01-07-08
Ipswich City	0525	Reduced by the transfer of part of Ipswich (C) - South-West to Lower West Moreton	01-07-08
Logan City	0530	Enlarged to include part of Beaudesert (S) - Pt A from Beaudesert Shire Part A	01-07-07
		Enlarged to include all of Beenleigh, Bethania-Waterford, Eagleby, Edens Landing-Holmview, Mt Warren Park and Wolffdene-Bahrs Scrub from the former Gold Coast North	01-07-08
		Enlarged to include part of Beaudesert (S) - Pt A from the former Beaudesert Shire Part A	01-07-08
		Enlarged to include part of Beaudesert (S) - Pt C from Lower West Moreton	01-07-08

Lower West Moreton	1210	Enlarged to include part of Ipswich (C) - South-West from Ipswich City	01-07-08
		Enlarged to include part of Beaudesert (S) - Pt A from the former Beaudesert Shire Part A	01-07-08
		Enlarged to include all of Beaudesert (S) - Pt B from Gold Coast SD Bal	01-07-08
		Reduced by the transfer of part of Beaudesert (S) - Pt C to Logan City	01-07-08
		Enlarged to include part of Southern Downs - (R) Killarney from Darling Downs SD Bal	01-07-10
Mackay	4005	Renamed from Mackay City Part A	01-07-08
Mackay City Part A	4005	Renamed to Mackay	01-07-08
Northern SD Bal	4515	Enlarged to include part of Flinders (S) from North West	01-07-09
North West	5505	Reduced by the transfer of part of McKinlay (S) to Central West	01-07-08
		Reduced by the transfer of part of Flinders (S) to Northern SD Bal	01-07-09
Pine Rivers	0540	Renamed from Pine Rivers Shire	01-07-08
Pine Rivers Shire	0540	Renamed to Pine Rivers	01-07-08
Redcliffe	0545	Renamed from Redcliffe Shire	01-07-08
Redcliffe City	0545	Renamed to Redcliffe	01-07-08
Redland City	0550	Renamed from Redland Shire	01-07-08
Redland Shire	0550	Renamed to Redland City	01-07-08
Somerset	1205	Remaned from Upper West Moreton	01-07-09
South West	2505	Reduced by the transfer of part of Quilpie (S) to Central West	01-07-08
Sunshine Coast SD Bal	0910	Enlarged to include part of Somerset (R) - Kilcoy from Upper West Moreton	01-07-08
Thuringowa City Part A	4510	Renamed to Townsville City Part B	01-07-08
Townsville City Part B	4510	Renamed from Thuringowa City Part A	01-07-08
Upper West Moreton	1205	Enlarged to include part of Caboolture Hinterland from Caboolture	01-07-08
		Reduced by the transfer of part of Somerset (R) - Kilcoy to Sunshine Coast SD bal	01-07-08
		Reduced by the transfer of a small part of Somerset (R) - Kilcoy to Caboolture	01-07-08
		Renamed to Somerset	01-07-09
Wide Bay-Burnett SD Bal	1510	Reduced by the transfer of all of Glastone (R) - Miriam Vale to Fitzroy SD Bal	01-07-08

STATISTICAL DISTRICT

<i>Name</i>	<i>Code</i>	<i>Nature of Change</i>	<i>Date of change to ASGC</i>
Gold Coast-Tweed (QLD/NSW)	3139	Reduced by transfer of all of Beenleigh, Bethania-Waterford, Eagleby, Edens Landing-Holmview, Mt Warren Park and Wolffdene-Bahrs Scrub to Logan City SSD	01-07-08

STATISTICAL LOCAL AREA

<i>Name</i>	<i>Code</i>	<i>Nature of Change</i>	<i>Approx. change in net area (ha)</i>	<i>Date of change to ASGC</i>
Albany Creek	5951	SLA code changed to 5013	nil	01-07-08
Albany Creek	5013	SLA code changed from 5951	nil	01-07-08
Aramac (S)	0150	Renamed to Barcaldine (R) - Aramac and SLA code changed to 0412	nil	01-07-08
Atherton (S)	0200	Renamed to Tablelands (R) - Atherton and SLA code changed to 6812	nil	01-07-08
Badu (IC)	0270	Renamed to Torres Strait Island (R) - Badu and SLA code changed to 6963	nil	01-07-08
Bamaga (IC)	0330	Renamed to Northern Peninsula Area (R) - Bamaga and SLA code changed to 5781	nil	01-07-08
Banana (S)	0350	SLA code changed to 0370	nil	01-07-08
Banana (S)	0370	Created from all of Banana (S) and part of Taroom (S) and SLA code changed from 0350	+1576000 +1285000	01-07-08 01-07-08
Barcaldine (R) - Aramac	0412	Renamed from Aramac (S) and SLA code changed from 0150	nil	01-07-08
Barcaldine (R) - Barcaldine	0416	Renamed from Barcaldine (S) and SLA code changed from 0400	nil	01-07-08
Barcaldine (R) - Jericho	0418	Renamed from Jericho (S) and SLA code changed from 4100	nil	01-07-08
		Lost to Central Highlands (R) - Emerald	- 4095.8	01-07-08
		Gained from Blackall Tambo (R) - Tambo	+5303	01-07-08
Barcaldine (S)	0400	Renamed to Barcaldine (R) - Barcaldine and SLA code changed to 0416	nil	01-07-08
Bauhinia (S)	0500	Renamed to Central Highlands (R) - Bauhinia and SLA code changed to 2272	nil	01-07-08

Beaudesert (S) - Pt A	0552	Lost to Greenbank-Boronia Heights	-5.981	01-07-07
		Abolished. Part of area transferred to Jimboomba- Logan Village and part to	-49610	01-07-08
		Scenic Rim (R) - Tamborine-Cunungra	-4930	01-07-08
Beaudesert (S) - Pt B	0553	Abolished. All of area transferred to Scenic Rim (R) - Tamborine-Canungra	-46300	01-07-08
Beaudesert (S) - Pt C	0555	Abolished. Part of area transferred to Scenic Rim (R) - Beaudesert and part to	-170700	01-07-08
		Jimboomba-Logan Village	-13900	01-07-08
Beenleigh	3461	SLA code changed to 4595	nil	01-07-08
Beenleigh	4595	SLA code changed from 3461	nil	01-07-08
Belyando (S)	0600	Renamed to Isaac (R) - Belyando and SLA code changed to 3982	nil	01-07-08
Bendemere (S)	0650	Renamed to Roma (R) - Bendemere and SLA code changed to 6412	nil	01-07-08
Bethania-Waterford	3463	SLA code changed to 4597	nil	01-07-08
Bethania-Waterford	4597	SLA code changed from 3463	nil	01-07-08
Biggenden (S)	0700	Renamed to North Burnett (R) - Biggenden and SLA code changed to 5761	nil	01-07-08
Blackall (S)	0750	Renamed to Blackall Tambo (R) - Blackall and SLA code changed to 0762	nil	01-07-08
Blackall Tambo (R) - Blackall	0762	Renamed from Blackall (S) and SLA code changed from 0750	nil	01-07-08
		Gained from Quilpie (S)	+8605	01-07-08
Blackall Tambo (R) - Tambo	0765	Renamed from Tambo (S) and SLA code changed from 6650	nil	01-07-08
		Lost to Central Highlands (R) - Bauhinia	-2533	01-07-08
		Lost to Barcaldine (R) - Jericho	-5303	01-07-08
Boigu (IC)	0770	Renamed to Torres Strait Island (R) - Boigu and SLA code changed to 6965	nil	01-07-08
Boonah (S)	0800	Abolished. All of area transferred to Scenic Rim (R) - Boonah	-192200	01-07-08
Booringa (S)	0850	Renamed to Roma (R) - Booringa and SLA code changed to 6414	nil	01-07-08
Bowen (S)	0950	Renamed to Whitsunday (R) - Bowen and SLA code changed to 7342	nil	01-07-08
Bray Park	5957	SLA code changed to 5016	nil	01-07-08
Bray Park	5016	SLA code changed from 5957	nil	01-07-08
Bribie Island	2002	SLA code changed to 5019	nil	01-07-08

Bribie Island	5019	SLA code changed from 2002	nil	01-07-08
Broadsound (S)	1700	Renamed to Isaac (R) - Broadsound and SLA code changed to 3984	nil	01-07-08
Buderim	6713	Renamed from Maroochy (S) - Buderim and SLA code changed from 4902	nil	01-07-08
Bundaberg (C)	1810	Renamed to Bundaberg (R) - Bundaberg and SLA code changed to 1822	nil	01-07-08
Bundaberg (R) - Bundaberg	1822	Renamed from Bundaberg (C) and SLA code changed from 1810	nil	01-07-08
Bundaberg (R) - Burnett Pt A	1824	Renamed from Burnett (S) - Pt A and SLA code changed from 1981	nil	01-07-08
Bundaberg (R) - Burnett Pt B	1825	Renamed from Burnett (S) - Pt B and SLA code changed from 1984	nil	01-07-08
Bundaberg (R) - Isis	1827	Renamed from Isis (S) and SLA code changed from 4000	nil	01-07-08
Bundaberg (R) - Kolan	1828	Renamed from Kolan (S) and SLA code changed from 4400	nil	01-07-08
Bungil (S)	1850	Renamed to Roma (R) - Bungil and SLA code changed to 6415	nil	01-07-08
Burnett (S) - Pt A	1981	Renamed to Bundaberg (R) - Burnett Pt A and SLA code changed to 1824	nil	01-07-08
Burnett (S) - Pt B	1984	Renamed to Bundaberg (R) - Burnett Pt B and SLA code changed to 1825	nil	01-07-08
Burpengary-Narangba	2005	SLA code changed to 5021	nil	01-07-08
Burpengary-Narangba	5021	SLA code changed from 2005	nil	01-07-08
Caboolture (S) - Central	2008	Renamed to Caboolture Central and SLA code changed to 5023	nil	01-07-08
Caboolture (S) - East	2013	Renamed to Caboolture East and SLA code changed to 5025	nil	01-07-08
Caboolture (S) - Hinterland	2014	Renamed to Caboolture Hinterland and SLA code changed to 5027	nil	01-07-08
Caboolture (S) - Midwest	2015	Renamed to Caboolture (S) - Midwest and SLA code changed to 5028	nil	01-07-08
Caboolture Central	5023	Renamed from Caboolture (S) - Central and SLA code changed from 2008	nil	01-07-08
Caboolture East	5025	Renamed from Caboolture (S) - East and SLA code changed from 2013	nil	01-07-08

Caboolture Hinterland	5027	Renamed from Caboolture (S) - Hinterland and	nil	01-07-08
		SLA code changed from 2014		
		Gained from Somerset (R) - Kilcoy	+13.55	01-07-08
		Lost to Somerset (R) - Esk	-109.55	01-07-08
Caboolture Midwest	5028	Renamed from Caboolture (S) - Midwest and SLA code changed from 2015	nil	01-07-08
Cairns (C) - Barron	2062	Renamed to Cairns (R) - Barron	nil	01-07-08
Cairns (C) - Central Suburbs	2065	Renamed to Cairns (R) - Central Suburbs	nil	01-07-08
Cairns (C) - City	2066	Renamed to Cairns (R) - City	nil	01-07-08
Cairns (C) - Mt Whitfield	2068	Renamed to Cairns (R) - Mt Whitfield	nil	01-07-08
Cairns (C) - Northern Suburbs	2072	Renamed to Cairns (R) - Northern Suburbs	nil	01-07-08
Cairns (C) - Pt B	2078	Renamed to Cairns (R) - Pt B	nil	01-07-08
Cairns (C) - Trinity	2074	Renamed to Cairns (R) - Trinity	nil	01-07-08
Cairns (C) - Western Suburbs	2076	Renamed to Cairns (R) - Western Suburbs	nil	01-07-08
Cairns (R) - Barron	2062	Renamed from Cairns (C) - Barron	nil	01-07-08
Cairns (R) - Central Suburbs	2065	Renamed from Cairns (C) - Central Suburbs	nil	01-07-08
Cairns (R) - City	2066	Renamed from Cairns (C) - City	nil	01-07-08
Cairns (R) - Douglas	2067	Renamed from Douglas (S) and SLA code changed from 2800	nil	01-07-08
Cairns (R) - Mt Whitfield	2068	Renamed from Cairns (C) - Mt Whitfield	nil	01-07-08
Cairns (R) - Northern Suburbs	2072	Renamed from Cairns (C) - Northern Suburbs	nil	01-07-08
Cairns (R) - Pt B	2078	Renamed from Cairns (C) - Pt B	nil	01-07-08
		Gained from Cassowary Coast (R) - Johnstone	+87.91	01-07-08
Cairns (R) - Trinity	2074	Renamed from Cairns (C) - Trinity	nil	01-07-08
Cairns (R) - Western Suburbs	2076	Renamed from Cairns (C) - Western Suburbs	nil	01-07-08
Calliope (S) - Pt A	2101	Renamed to Gladstone (R) - Calliope Pt A and SLA code changed to 3362	nil	01-07-08
Calliope (S) - Pt B	2104	Renamed to Gladstone (R) - Calliope Pt B and SLA code changed to 3364	nil	01-07-08
Caloundra (C) - Caloundra N.	2132	Renamed to Caloundra North and SLA code changed to 6718	nil	01-07-08
Caloundra (C) - Caloundra S.	2133	Renamed to Caloundra South and SLA code changed to 6721	nil	01-07-08

Caloundra (C) - Hinterland	2136	Renamed to Caloundra Hinterland and SLA code changed to 6716	nil	01-07-08
Caloundra (C) - Kawana	2135	Renamed to Kawana and SLA code changed to 6728	nil	01-07-08
Caloundra (C) - Rail Corridor	2138	Renamed to Glass House Country and SLA code changed to 6725	nil	01-07-08
Caloundra Hinterland	6716	Renamed from Caloundra (C) - Hinterland and SLA code changed from 2136	nil	01-07-08
Caloundra North	6718	Renamed from Caloundra (C) - Caloundra N. and SLA code changed from 2132	nil	01-07-08
Caloundra South	6721	Renamed from Caloundra (C) - Caloundra S. and SLA code changed from 2133	nil	01-07-08
Cambooya	6912	Renamed from Cambooya (S) - Pt A and SLA code changed from 2151	nil	01-07-08
Cambooya (S) - Pt A	2151	Renamed to Cambooya and SLA code changed to 6912	nil	01-07-08
Cambooya (S) - Pt B	2154	Renamed to Greenmount and SLA code changed to 6923	nil	01-07-08
Cassowary Coast (R) - Cardwell	2262	Renamed from Cardwell (S) and SLA code changed from 2200	nil	01-07-08
		Enlarged to include an island	+ 88.24	01-07-10
Cassowary Coast (R) - Johnstone	2264	Renamed from Johnstone (S) and SLA code changed from 4150	nil	01-07-08
		Lost to Cairns (R) - Pt B	-87.91	01-07-08
Cardwell (S)	2200	Renamed to Cassowary Coast (R) - Cardwell and SLA code changed to 2262	nil	01-07-08
Central Highlands (R) - Bauhinia	2272	Renamed from Bauhinia (S) and SLA code changed from 0500	nil	01-07-08
		Gained from Blackall Tambo (R) - Tambo	+2533	01-07-08
Central Highlands (R) - Duaringa	2274	Renamed from Duaringa (S) and SLA code changed from 2850	nil	01-07-08
Central Highlands (R) - Emerald	2276	Renamed from Emerald (S) and SLA code changed from 3000	nil	01-07-08
		Gained from Barcaldine (R) - Jericho	+4095.8	01-07-08
Central Highlands (R) - Peak Downs	2278	Renamed from Peak Downs (S) and SLA code changed from 5850	nil	01-07-08
Central Pine West	5958	SLA code changed to 5033	nil	01-07-08
Central Pine West	5033	SLA code changed from 5958	nil	01-07-08

Charters Towers (C)	2300	Renamed to Charters Towers (R) - Charters Towers and SLA code changed to 2312	nil	01-07-08
Charters Towers (R) - Charters Towers	2312	Renamed from Charters Towers (C) and SLA code changed from 2300	nil	01-07-08
Charters Towers (R) - Dalrymple	2314	Renamed from Dalrymple (S) and SLA code changed from 2700	nil	01-07-08
		Gained from Flinders (S)	+ 20790	01-07-09
Chinchilla (S)	2350	Renamed to Dalby (R) - Chinchilla and SLA code changed to 2662	nil	01-07-08
Clifton	6914	Renamed from Clifton (S) and SLA code changed from 2400	nil	01-07-08
Clifton (S)	2400	Renamed to Clifton and SLA code changed to 6914	nil	01-07-08
Clontarf	6201	SLA code changed to 5035	nil	01-07-08
Clontarf	5035	SLA code changed from 6201	nil	01-07-08
Condon-Rasmussen-Bohle Basin	7005	Renamed from Thuringowa (C) - Pt A Bal and SLA code changed from 6807	nil	01-07-08
Cook (S)	2500	Gained from Hope Vale (S)	+64.77	01-07-08
		Lost to Tablelands (R) - Mareeba	-1338	01-07-08
Cooloola (S) - Gympie only	2535	Renamed to Gympie (R) - Gympie and SLA code changed to 3624	nil	01-07-08
Cooloola (S) (excl. Gympie)	2532	Abolished. All of area transferred to Gympie (R) - Cooloola	-291300	01-07-08
Coolum-Mudjimba	6723	Renamed from Maroochy (S) - Coastal North and SLA code changed from 4905	nil	01-07-08
Crow's Nest	6916	Renamed from Crow's Nest (S) - Pt B and SLA code changed from 2554	nil	01-07-08
Crow's Nest (S) - Pt A	2551	Renamed to Highfields and SLA code changed to 6926	nil	01-07-08
Crow's Nest (S) - Pt B	2554	Renamed to Crow's Nest and SLA code changed to 6916	nil	01-07-08
Dakabin-Kallangur-M. Downs	5961	SLA code changed to 5037	nil	01-07-08
Dakabin-Kallangur-M. Downs	5037	SLA code changed from 5961	nil	01-07-08
Dalby (R) - Chinchilla	2662	Renamed from Chinchilla (S) and SLA code changed from 2350	nil	01-07-08
		Renamed to Western Downs (R) – Chinchilla and SLA code changed to 7312	nil	01-07-10

Dalby (R) - Dalby	2663	Renamed from Dalby (T) and SLA code changed from 2650	nil	01-07-08
		Renamed to Western Downs (R) – Dalby and SLA code changed to 7313	nil	01-07-10
Dalby (R) - Murilla-Wandoan	2665	Created from all of Murilla (S) and part of Taroom (S)	+607600	01-07-08
		Renamed to Western Downs (R) – Murilla-Wandoan and SLA code changed to 7315	+578400	01-07-08
			nil	01-07-10
Dalby (R) - Tara	2666	Renamed from Tara (S) and SLA code changed from 6700	nil	01-07-08
		Renamed to Western Downs (R) – Tara and SLA code changed to 7316	nil	01-07-10
Dalby (R) - Wambo	2668	Renamed from Wambo (S) and SLA code changed from 7150	nil	01-07-08
		Renamed to Western Downs (R) – Wambo and SLA code changed to 7318	nil	01-07-10
Dalby (T)	2650	Renamed to Dalby (R) - Dalby and SLA code changed to 2663	nil	01-07-08
Dalrymple (S)	2700	Renamed to Charters Towers (R) - Dalrymple and SLA code changed to 2314	nil	01-07-08
Dauan (IC)	2740	Renamed to Torres Strait Island (R) - Dauan and SLA code changed to 6968	nil	01-07-08
Deception Bay	2016	SLA code changed to 5039	nil	01-07-08
Deception Bay	5039	SLA code changed from 2016	nil	01-07-08
Douglas (S)	2800	Renamed to Cairns (R) - Douglas and SLA code changed to 2067	nil	01-07-08
Duaringa (S)	2850	Renamed to Central Highlands (R) - Duaringa and SLA code changed to 2274	nil	01-07-08
Eacham (S)	2900	Renamed to Tablelands (R) - Eacham and SLA code changed to 6814	nil	01-07-08
Eagleby	3466	SLA code changed to 4606	nil	01-07-08
Eagleby	4606	SLA code changed from 3466	nil	01-07-08
Edens Landing-Holmview	3471	SLA code changed to 4607	nil	01-07-08
Edens Landing-Holmview	4607	SLA code changed from 3471	nil	01-07-08
Eidsvold (S)	2950	Renamed to North Burnett (R) - Eidsvold and SLA code changed to 5762	nil	01-07-08
Emerald (S)	3000	Renamed to Central Highlands (R) - Emerald and SLA code changed to 2276	nil	01-07-08

Erub (IC)	3030	Renamed to Torres Strait Island (R) - Erub and SLA code changed to 6972	nil	01-07-08
Esk (S)	3050	Renamed to Somerset (R) - Esk and SLA code changed to 6582	nil	01-07-08
Fitzroy (S) - Pt A	3151	Renamed to Rockhampton (R) - Fitzroy Pt A and SLA code changed to 6362	nil	01-07-08
Fitzroy (S) - Pt B	3154	Renamed to Rockhampton (R) - Fitzroy Pt B and SLA code changed to 6363	nil	01-07-08
Flinders (S)	3200	Lost to Charters Towers (R) - Dalrymple	- 20790	01-07-09
Fraser Coast (R) - Hervey Bay Pt A	3222	Renamed from Hervey Bay (C) - Pt A and SLA code changed from 3751	nil	01-07-08
Fraser Coast (R) - Hervey Bay Pt B	3223	Renamed from Hervey Bay (C) - Pt B and SLA code changed from 3754	nil	01-07-08
Fraser Coast (R) - Maryborough	3225	Renamed from Maryborough (C) and SLA code changed from 4950	nil	01-07-08
Fraser Coast (R) - Woocoo-Tiaro	3227	Created from part of Tiaro (S) and all of Woocoo (S)	+ 151900 + 200800	01-07-08 01-07-08
Gatton (S)	3250	Renamed to Lockyer Valley (R) - Gatton and SLA code changed to 4582	nil	01-07-08
Gayndah (S)	3300	Renamed to North Burnett (R) - Gayndah and SLA code changed to 5763	nil	01-07-08
Gladstone (C)	3350	Renamed to Gladstone (R) - Gladstone and SLA code changed to 3366	nil	01-07-08
Gladstone (R) - Calliope Pt A	3362	Renamed from Calliope (S) - Pt A and SLA code changed from 2101	nil	01-07-08
Gladstone (R) - Calliope Pt B	3364	Renamed from Calliope (S) - Pt B and SLA code changed from 2104	nil	01-07-08
Gladstone (R) - Gladstone	3366	Renamed from Gladstone (C) and SLA code changed from 3350	nil	01-07-08
Gladstone (R) - Miriam Vale	3368	Renamed from Miriam Vale (S) and SLA code changed from 5100	nil	01-07-08
Glass House Country	6725	Renamed from Caloundra (C) - Rail Corridor and SLA code changed from 2138	nil	01-07-08
Goondiwindi (R) - Goondiwindi	3612	Renamed from Goondiwindi (T) and SLA code changed from 3600	nil	01-07-08
Goondiwindi (R) - Inglewood	3614	Renamed from Inglewood (S) and SLA code changed from 3900	nil	01-07-08
		Lost to Southern Downs (R) - West	-215.55	01-07-08

Goondiwindi (R) - Waggamba	3616	Renamed from Waggamba (S) and SLA code changed from 7120	nil	01-07-08
Goondiwindi (T)	3600	Renamed to Goondiwindi (R) - Goondiwindi and SLA code changed to 3612	nil	01-07-08
Gowrie	6921	Renamed from Rosalie (S) - Pt A and SLA code changed from 6451	nil	01-07-08
Greenbank-Boronia Heights	4608	Gained from Beaudesert (S) - Pt A	+5.981	01-07-07
Greenmount	6923	Renamed from Cambooya (S) - Pt B and SLA code changed from 2154	nil	01-07-08
Griffin-Mango Hill	5963	SLA code changed to 5043	nil	01-07-08
Griffin-Mango Hill	5043	SLA code changed from 5963	nil	01-07-08
Gympie (R) - Cooloola	3622	Created from part of Tiaro (S) and all of Cooloola (S) (excl. Gympie)	+66650 +291300	01-07-08 01-07-08
Gympie (R) - Gympie	3624	Renamed from Cooloola (S) - Gympie only and SLA code changed from 2535	nil	01-07-08
Gympie (R) - Kilkivan	3626	Renamed from Kilkivan (S) and SLA code changed from 4300	nil	01-07-08
Hammond (IC)	3650	Renamed to Torres Strait Island (R) - Hammond and SLA code changed to 6974	nil	01-07-08
Herberton (S)	3700	Renamed to Tablelands (R) - Herberton and SLA code changed to 6816	nil	01-07-08
Hervey Bay (C) - Pt A	3751	Renamed to Fraser Coast (R) - Hervey Bay Pt A and SLA code changed to 3222	nil	01-07-08
Hervey Bay (C) - Pt B	3754	Renamed to Fraser Coast (R) - Hervey Bay Pt B and SLA code changed to 3223	nil	01-07-08
Highfields	6926	Renamed from Crow's Nest (S) - Pt A and SLA code changed from 2551	nil	01-07-08
Hills District	5971	SLA code changed to 5047	nil	01-07-08
Hills District	5047	SLA code changed from 5971	nil	01-07-08
Hope Vale (S)	3830	Lost to Cook (S)	-64.77	01-07-08
Iama (IC)	3840	Renamed to Torres Strait Island (R) - Iama and SLA code changed to 6976	nil	01-07-08
Ilfracombe (S)	3850	Renamed to Longreach (R) - Ilfracombe and SLA code changed to 4712	nil	01-07-08
Inglewood (S)	3900	Renamed to Goondiwindi (R) - Inglewood and SLA code changed to 3614	nil	01-07-08

Injinoo (S)	3930	Renamed to Northern Peninsula Area (R)- Injinoo and SLA code changed to 5783	nil	01-07-08
Ipswich (C) - South-West	3974	SLA code changed to 3971	nil	01-07-08
Ipswich (C) - South-West	3971	SLA code changed from 3974 Lost to Scenic Rim (R) - Boonah	nil -11300	01-07-08 01-07-08
Isaac (R) - Belyando	3982	Renamed from Belyando (S) and SLA code changed from 0600	nil	01-07-08
Isaac (R) - Broadsound	3984	Renamed from Broadsound (S) and SLA code changed from 1700	nil	01-07-08
Isaac (R) - Nebo	3986	Renamed from Nebo (S) and SLA code changed from 5700	nil	01-07-08
Isis (S)	4000	Renamed to Bundaberg (R) - Isis and SLA code changed to 1827	nil	01-07-08
Isisford (S)	4050	Renamed to Longreach (R) - Isisford and SLA code changed to 4714	nil	01-07-08
Jacobs Well-Alberton	3473	SLA code changed to 3552	nil	01-07-08
Jacobs Well-Alberton	3552	SLA code changed from 3473	nil	01-07-08
Jericho (S)	4100	Renamed to Barcaldine (R) - Jericho and SLA code changed to 0418	nil	01-07-08
Jimboomba-Logan Village	4611	Created from part of Beaudesert (S) - Pt A and part of Beaudesert (S) - Pt C	+49610 +13900	01-07-08 01-07-08
Johnstone (S)	4150	Renamed to Cassowary Coast (R) - Johnstone and SLA code changed to 2264	nil	01-07-08
Jondaryan	6928	Renamed from Jondaryan (S) - Pt B and SLA code changed from 4204	nil	01-07-08
Jondaryan (S) - Pt A	4201	Renamed to Westbrook and SLA code changed to 6947	nil	01-07-08
Jondaryan (S) - Pt B	4204	Renamed to Jondaryan and SLA code changed to 6928	nil	01-07-08
Kawana	6728	Renamed from Caloundra (C) - Kawana and SLA code changed from 2135	nil	01-07-08
Kelso	6801	SLA code changed to 7028	nil	01-07-08
Kelso	7028	SLA code changed from 6801	nil	01-07-08
Kilcoy (S)	4250	Renamed to Somerset (R) - Kilcoy and SLA code changed to 6584	nil	01-07-08
Kilkivan (S)	4300	Renamed to Gympie (R) - Kilkivan and SLA code changed to 3626	nil	01-07-08

Kingaroy (S)	4350	Renamed to South Burnett (R) - Kingaroy and SLA code changed to 6632	nil	01-07-08
Kingsholme-Upper Commera	3551	SLA code changed to 3556	nil	01-07-08
Kingsholme-Upper Commera	3556	SLA code changed from 3551	nil	01-07-08
Kirwan	6804	SLA code changed to 7030	nil	01-07-08
Kirwan	7030	SLA code changed from 6804	nil	01-07-08
Kolan (S)	4400	Renamed to Bundaberg (R) - Kolan and SLA code changed to 1828	nil	01-07-08
Kubin (IC)	4430	Renamed to Torres Strait Island (R) - Kubin and SLA code changed to 6978	nil	01-07-08
Laidley (S)	4450	Renamed to Lockyer Valley (R) - Laidley and SLA code changed to 4584	nil	01-07-08
Lawnton	5973	SLA code changed to 5051	nil	01-07-08
Lawnton	5051	SLA code changed from 5973	nil	01-07-08
Livingstone (S) - Pt A	4551	Renamed to Rockhampton (R) - Livingstone Pt A and SLA code changed to 6365	nil	01-07-08
Livingstone (S) - Pt B	4554	Renamed to Rockhampton (R) - Livingstone Pt B and SLA code changed to 6366	nil	01-07-08
Lockyer Valley (R) - Gatton	4582	Renamed from Gatton (S) and SLA code changed from 3250	nil	01-07-08
Lockyer Valley (R) - Laidley	4584	Renamed from Laidley (S) and SLA code changed from 4450	nil	01-07-08
Logan (C) Bal	4663	Renamed to Park Ridge-Logan Reserve and SLA code changed to 4627	nil	01-07-08
Longreach (R) - Ilfracombe	4712	Renamed from Ilfracombe (S) and SLA code changed from 3850	nil	01-07-08
Longreach (R) - Isisford	4714	Renamed from Isisford (S) and SLA code changed from 4050	nil	01-07-08
		Gained from Quilpie (S)	+3885	01-07-08
Longreach (R) - Longreach	4716	Renamed from Longreach (S) and SLA code changed from 4700	nil	01-07-08
Longreach (S)	4700	Renamed to Longreach (R) - Longreach and SLA code changed to 4716	nil	01-07-08
Mabuiag (IC)	4740	Renamed to Torres Strait Island (R) - Mabuiag and SLA code changed to 6982	nil	01-07-08
Mackay (C) - Pt A	4762	Renamed to Mackay (R) - Mackay Pt A and SLA code changed to 4772	nil	01-07-08

Mackay (C) - Pt B	4765	Renamed to Mackay (R) - Mackay Pt B and SLA code changed to 4773	nil	01-07-08
Mackay (R) - Mackay Pt A	4772	Renamed from Mackay (C) - Pt A and SLA code changed from 4762	nil	01-07-08
Mackay (R) - Mackay Pt B	4773	Renamed from Mackay (C) - Pt B and SLA code changed from 4765	nil	01-07-08
Mackay (R) - Mirani	4775	Renamed from Mirani (S) and SLA code changed from 5050	nil	01-07-08
Mackay (R) - Sarina	4777	Renamed from Sarina (S) and SLA code changed from 6550	nil	01-07-08
Maranoa (R) – Bendemere	4862	Renamed from Roma (R) – Bendemere and SLA code changed from 6412	nil	01-07-10
Maranoa (R) – Booringa	4864	Renamed from Roma (R) – Booringa and SLA code changed from 6414	nil	01-07-10
Maranoa (R) – Bungil	4865	Renamed from Roma (R) – Bungil and SLA code changed from 6415	nil	01-07-10
Maranoa (R) – Roma	4867	Renamed from Roma (R) – Roma and SLA code changed from 6417	nil	01-07-10
Maranoa (R) – Warroo	4868	Renamed from Roma (R) – Warroo and SLA code changed from 6418	nil	01-07-10
Mareeba (S)	4850	Renamed to Tablelands (R) - Mareeba and SLA code changed to 6818	nil	01-07-08
Margate-Woody Point	6204	SLA code changed to 5053	nil	01-07-08
Margate-Woody Point	5053	SLA code changed from 6204	nil	01-07-08
Maroochy (S) - Buderim	4902	Renamed to Buderim and SLA code changed to 6713	nil	01-07-08
Maroochy (S) - Coastal North	4905	Renamed to Coolum-Mudjimba and SLA code changed to 6723	nil	01-07-08
Maroochy (S) - Maroochydore	4907	Renamed to Maroochydore and SLA code changed to 6738	nil	01-07-08
Maroochy (S) - Mooloolaba	4911	Renamed to Mooloolaba and SLA code changed to 6744	nil	01-07-08
Maroochy (S) - Nambour	4914	Renamed to Nambour and SLA code changed to 6748	nil	01-07-08
Maroochy (S) - Paynter-Petrie Creek	4917	Renamed to Paynter-Petrie Creek and SLA code changed to 6761	nil	01-07-08
Maroochy (S) Bal	4918	Renamed to Maroochy Hinterland and SLA code changed to 6733	nil	01-07-08

Maroochy Hinterland	6733	Renamed from Maroochy (S) Bal and SLA code changed from 4918	nil	01-07-08
		Gained from Somerset (R) - Kilcoy	+111.26	01-07-08
Maroochydore	6738	Renamed from Maroochy (S) - Maroochydore and SLA code changed from 4907	nil	01-07-08
Maryborough (C)	4950	Renamed to Fraser Coast (R) - Maryborough and SLA code changed to 3225	nil	01-07-08
McKinlay (S)	4800	Lost to Winton (S)	-26.27	01-07-08
Mer (IC)	4970	Renamed to Torres Strait Island (R) - Mer and SLA code changed to 6984	nil	01-07-08
Millmerran	6931	Renamed from Millmerran (S) and SLA code changed from 5000	nil	01-07-08
Millmerran (S)	5000	Renamed to Millmerran and SLA code changed to 6931	nil	01-07-08
Mirani (S)	5050	Renamed to Mackay (R) - Mirani and SLA code changed to 4775	nil	01-07-08
Miriam Vale (S)	5100	Renamed to Gladstone (R) - Miriam Vale and SLA code changed to 3368	nil	01-07-08
Monto (S)	5150	Renamed to North Burnett (R) - Monto and SLA code changed to 5764	nil	01-07-08
Mooloolaba	6744	Renamed from Maroochy (S) - Mooloolaba and SLA code changed from 4911	nil	01-07-08
Morayfield	2018	SLA code changed to 5056	nil	01-07-08
Morayfield	5056	SLA code changed from 2018	nil	01-07-08
Moreton Bay (R) Bal	5068	Renamed from Pine Rivers (S) Bal and SLA code changed from 5988	nil	01-07-08
Mornington (S)	5250	Gained from Unincorp. Islands	+1604	01-07-08
Mount Morgan (S)	5350	Renamed to Rockhampton (R) - Mount Morgan and SLA code changed to 6367	nil	01-07-08
Mt Warren Park	3476	SLA code changed to 4626	nil	01-07-08
Mt Warren Park	4626	SLA code changed from 3476	nil	01-07-08
Mundubbera (S)	5450	Renamed to North Burnett (R) - Mundubbera and SLA code changed to 5765	nil	01-07-08
Murgon (S)	5500	Renamed to South Burnett (R) - Murgon and SLA code changed to 6634	nil	01-07-08
Murilla (S)	5550	Abolished. All of area transferred to Dalby (R) - Murilla-Wandoan	-607600	01-07-08

Nambour	6748	Renamed from Maroochy (S) - Nambour and SLA code changed from 4914	nil	01-07-08
Nanango (S)	5650	Renamed to South Burnett (R) - Nanango and SLA code changed to 6636	nil	01-07-08
Nebo (S)	5700	Renamed to Isaac (R) - Nebo and SLA code changed to 3986	nil	01-07-08
New Mapoon (S)	5730	Renamed to Northern Peninsula Area (R) - New Mapoon and SLA code changed to 5784	nil	01-07-08
Noosa (S) - Noosa-Noosaville	5752	Renamed to Noosa-Noosaville and SLA code changed to 6755	nil	01-07-08
Noosa (S) - Sunshine-Peregian	5755	Renamed to Sunshine-Peregian and SLA code changed to 6763	nil	01-07-08
Noosa (S) - Tewantin	5756	Renamed to Tewantin and SLA code changed to 6772	nil	01-07-08
Noosa (S) Bal	5758	Renamed to Noosa Hinterland and SLA code changed to 6753	nil	01-07-08
Noosa Hinterland	6753	Renamed from Noosa (S) Bal and SLA code changed from 5758	nil	01-07-08
Noosa-Noosaville	6755	Renamed from Noosa (S) - Noosa-Noosaville and SLA code changed from 5752	nil	01-07-08
North Burnett (R) - Biggenden	5761	Renamed from Biggenden (S) and SLA code changed from 0700	nil	01-07-08
North Burnett (R) - Eidsvold	5762	Renamed from Eidsvold (S) and SLA code changed from 2950	nil	01-07-08
North Burnett (R) - Gayndah	5763	Renamed from Gayndah (S) and SLA code changed from 3300	nil	01-07-08
North Burnett (R) - Monto	5764	Renamed from Monto (S) and SLA code changed from 5150	nil	01-07-08
North Burnett (R) - Mundubbera	5765	Renamed from Mundubbera (S) and SLA code changed from 5450	nil	01-07-08
North Burnett (R) - Perry	5766	Renamed from Perry (S) and SLA code changed from 5900	nil	01-07-08
Northern Beaches-Pinnacles	7043	Renamed from Thuringowa (C) - Pt B and SLA code changed from 6831	nil	01-07-08
Northern Peninsula Area (R) - Bamaga	5781	Renamed from Bamaga (IC) and SLA code changed from 0330	nil	01-07-08
Northern Peninsula Area (R) - Injinoo	5783	Renamed from Injinoo (S) and SLA code changed from 3930	nil	01-07-08

Northern Peninsula Area (R) - New Mapoon	5784	Renamed from New Mapoon (S) and SLA code changed from 5730	nil	01-07-08
Northern Peninsula Area (R) - Seisia	5786	Renamed from Seisia (IC) and SLA code changed from 6570	nil	01-07-08
Northern Peninsula Area (R) - Umagico	5788	Renamed from Umagico (S) and SLA code changed from 7110	nil	01-07-08
Ormeau-Yatala	3481	SLA code changed to 3574	nil	01-07-08
Ormeau-Yatala	3574	SLA code changed from 3481	nil	01-07-08
Palm Island (S)	5770	SLA code changed to 5790	nil	01-07-08
Palm Island (S)	5790	SLA code changed from 5770	nil	01-07-08
Park Ridge-Logan Reserve	4627	Renamed from Logan (C) Bal and SLA code changed from 4663	nil	01-07-08
Paynter-Petrie Creek	6761	Renamed from Maroochy (S) - Paynter-Petrie Creek and SLA code changed from 4917	nil	01-07-08
Peak Downs (S)	5850	Renamed to Central Highlands (R) - Peak Downs and SLA code changed to 2278	nil	01-07-08
Perry (S)	5900	Renamed to North Burnett (R) - Perry and SLA code changed to 5766	nil	01-07-08
Petrie	5974	SLA code changed to 5058	nil	01-07-08
Petrie	5058	SLA code changed from 5974	nil	01-07-08
Pine Rivers (S) Bal	5988	Renamed to Moreton Bay (R) Bal and SLA code changed to 5068	nil	01-07-08
Pittsworth	6933	Renamed from Pittsworth (S) and SLA code changed from 6050	nil	01-07-08
Pittsworth (S)	6050	Renamed to Pittsworth and SLA code changed to 6933	nil	01-07-08
Poruma (IC)	6100	Renamed to Torres Strait Island (R) - Poruma and SLA code changed to 6986	nil	01-07-08
Quilpie (S)	6150	Lost to Blackall Tambo (R) - Blackall Lost to Longreach (R) - Isisford	-8605 -3885	01-07-08 01-07-08
Redcliffe-Scarborough	6206	SLA code changed to 5063	nil	01-07-08
Redcliffe-Scarborough	5063	SLA code changed from 6206	nil	01-07-08
Redland (S) Bal	6283	Renamed to Redland (C) Bal	nil	01-07-08
Redland (C) Bal	6283	Renamed from Redland (S) Bal	nil	01-07-08

Rockhampton (C)	6350	Renamed to Rockhampton (R) - Rockhampton and SLA code changed to 6368	nil	01-07-08
Rockhampton (R) - Fitzroy Pt A	6362	Renamed from Fitzroy (S) - Pt A and SLA code changed from 3151	nil	01-07-08
Rockhampton (R) - Fitzroy Pt B	6363	Renamed from Fitzroy (S) - Pt B and SLA code changed from 3154	nil	01-07-08
Rockhampton (R) - Livingstone Pt A	6365	Renamed from Livingstone (S) - Pt A and SLA code changed from 4551	nil	01-07-08
Rockhampton (R) - Livingstone Pt B	6366	Renamed from Livingstone (S) - Pt B and SLA code changed from 4554	nil	01-07-08
Rockhampton (R) - Mount Morgan	6367	Renamed from Mount Morgan (S) and SLA code changed from 5350	nil	01-07-08
Rockhampton (R) - Rockhampton	6368	Renamed from Rockhampton (C) and SLA code changed from 6350	nil	01-07-08
Roma (R) - Bendemere	6412	Renamed from Bendemere (S) and SLA code changed from 0650	nil	01-07-08
		Renamed to Maranoa (R) – Bendemere and SLA code changed to 4862	nil	01-07-10
Roma (R) - Booringa	6414	Renamed from Booringa (S) and SLA code changed from 0850	nil	01-07-08
		Renamed to Maranoa (R) – Booringa and SLA code changed to 4864	nil	01-07-10
Roma (R) - Bungil	6415	Renamed from Bungil (S) and SLA code changed from 1850	nil	01-07-08
		Renamed to Maranoa (R) – Bungil and SLA code changed to 4865	nil	01-07-10
Roma (R) - Roma	6417	Renamed from Roma (T) and SLA code changed from 6400	nil	01-07-08
		Renamed to Maranoa (R) – Roma and SLA code changed to 4867	nil	01-07-10
Roma (R) - Warroo	6418	Renamed from Warroo (S) and SLA code changed from 7200	nil	01-07-08
		Renamed to Maranoa (R) – Warroo and SLA code changed to 4868	nil	01-07-10
Roma (T)	6400	Renamed to Roma (R) - Roma and SLA code changed to 6417	nil	01-07-08
Rosalie	6935	Renamed from Rosalie (S) - Pt B and SLA code changed from 6454	nil	01-07-08
Rosalie (S) - Pt A	6451	Renamed to Gowrie and SLA code changed to 6921	nil	01-07-08
Rosalie (S) - Pt B	6454	Renamed to Rosalie and SLA code changed to 6935	nil	01-07-08

Rothwell-Kippa-Ring	6208	SLA code changed to 5065	nil	01-07-08
Rothwell-Kippa-Ring	5065	SLA code changed from 6208	nil	01-07-08
Saibai (IC)	6470	Renamed to Torres Strait Island (R) - Saibai and SLA code changed to 6992	nil	01-07-08
Sarina (S)	6550	Renamed to Mackay (R) - Sarina and SLA code changed to 4777	nil	01-07-08
Scenic Rim (R) - Beaudesert	6512	Created from part of Beaudesert (S) - Pt C	+170700	01-07-08
Scenic Rim (R) - Boonah	6514	Created from all of Boonah (S) and part of Ipswich (C) - South-West	+192200	01-07-08
		Gained from Southern Downs (R) - Killarney	+11300	01-07-08
			+31.90	01-07-10
Scenic Rim (R) - Tamborine-Canungra	6516	Created from all of Beaudesert (S) - Pt B and part of Beaudesert (S) - Pt A	+46300	01-07-08
			+4930	01-07-08
Seisia (IC)	6570	Renamed to Northern Peninsula Area (R) - Seisia and SLA code changed to 5786	nil	01-07-08
Somerset (R) - Esk	6582	Renamed from Esk (S) and SLA code changed from 3050	nil	01-07-08
		Gained from Caboolture Hinterland	+109.55	01-07-08
Somerset (R) - Kilcoy	6584	Renamed from Kilcoy (S) and SLA code changed from 4250	nil	01-07-08
		Lost to Caboolture Hinterland	-13.55	01-07-08
		Lost to Maroochy Hinterland	-111.26	01-07-08
South Burnett (R) - Kingaroy	6632	Renamed from Kingaroy (S) and SLA code changed from 4350	nil	01-07-08
South Burnett (R) - Murgon	6634	Renamed from Murgon (S) and SLA code changed from 5500	nil	01-07-08
South Burnett (R) - Nanango	6636	Renamed from Nanango (S) and SLA code changed from 5650	nil	01-07-08
South Burnett (R) - Wondai	6638	Renamed from Wondai (S) and SLA code changed from 7450	nil	01-07-08
Southern Downs (R) - Allora	6662	Renamed from Warwick (S) - North and SLA code changed from 7265	nil	01-07-08
Southern Downs (R) - Killarney	6665	Renamed from Warwick (S) - East and SLA code changed from 7263	nil	01-07-08
		Lost to Scenic Rim (R) - Boonah	-31.90	01-07-10
Southern Downs (R) - Stanthorpe	6666	Renamed from Stanthorpe (S) and SLA code changed from 6600	nil	01-07-08
Southern Downs (R) - Warwick	6667	Renamed from Warwick (S) - Central and SLA code changed from 7262	nil	01-07-08

Southern Downs (R) - West	6668	Renamed from Warwick (S) - West and SLA code changed from 7266	nil	01-07-08
		Gained from Goodiwindi (R) - Inglewood	+215.55	01-07-08
St Pauls (IC)	6480	Renamed to Torres Strait Island (R) - St Pauls and SLA code changed to 6993	nil	01-07-08
Stanthorpe (S)	6600	Renamed to Southern Downs (R) - Stanthorpe and SLA code changed to 6666	nil	01-07-08
Strathpine-Brendale	5978	SLA code changed to 5067	nil	01-07-08
Strathpine-Brendale	5067	SLA code changed from 5978	nil	01-07-08
Sunshine-Peregian	6763	Renamed from Noosa (S) - Sunshine-Peregian and SLA code changed from 5755	nil	01-07-08
Tablelands (R) - Atherton	6812	Renamed from Atherton (S) and SLA code changed from 0200	nil	01-07-08
Tablelands (R) - Eacham	6814	Renamed from Eacham (S) and SLA code changed from 2900	nil	01-07-08
Tablelands (R) - Herberton	6816	Renamed from Herberton (S) and SLA code changed from 3700	nil	01-07-08
Tablelands (R) - Mareeba	6818	Renamed from Mareeba (S) and SLA code changed from 4850	nil	01-07-08
		Gained from Cook (S)	+1338	01-07-08
Tambo (S)	6650	Renamed to Blackall Tambo (R) - Tambo and SLA code changed to 0765	nil	01-07-08
Tara (S)	6700	Renamed to Dalby (R) - Tara and SLA code changed to 2666	nil	01-07-08
Taroom (S)	6750	Abolished. Part of area transferred to Banana (S) and part to Dalby (R) - Murilla-Wandoan	-1285000 -578400	01-07-08 01-07-08
Tewantin	6772	Renamed from Noosa (S) - Tewantin and SLA code changed from 5756	nil	01-07-08
Thuringowa (C) - Pt A Bal	6807	Renamed to Condon-Rasmussen-Bohle Basin and SLA code changed to 7005	nil	01-07-08
Thuringowa (C) - Pt B	6831	Renamed to Northern Beaches-Pinnacles and SLA code changed to 7043	nil	01-07-08
Tiaro (S)	6850	Abolished. Part of area transferred to Fraser Coast (R) - Woocoo-Tiaro and part to Gympie (R) - Cooloola	-151900 -66650	01-07-08 01-07-08
Toowoomba (C) - Central	6901	Renamed to Toowoomba Central and SLA code changed to 6937	nil	01-07-08
Toowoomba (C) - North-East	6903	Renamed to Toowoomba North-East and SLA code changed to 6941	nil	01-07-08

Toowoomba (C) - North-West	6905	Renamed to Toowoomba North-West and SLA code changed to 6943	nil	01-07-08
Toowoomba (C) - South-East	6906	Renamed to Toowoomba South-East and SLA code changed to 6945	nil	01-07-08
Toowoomba (C) - West	6908	Renamed to Toowoomba West and SLA code changed to 6946	nil	01-07-08
Toowoomba Central	6937	Renamed from Toowoomba (C) - Central and SLA code changed from 6901	nil	01-07-08
Toowoomba North-East	6941	Renamed from Toowoomba (C) - North-East and SLA code changed from 6903	nil	01-07-08
Toowoomba North-West	6943	Renamed from Toowoomba (C) - North-West and SLA code changed from 6905	nil	01-07-08
Toowoomba South-East	6945	Renamed from Toowoomba (C) - South-East and SLA code changed from 6906	nil	01-07-08
Toowoomba West	6946	Renamed from Toowoomba (C) - West and SLA code changed from 6908	nil	01-07-08
Torres Strait Island (R) - Badu	6963	Renamed from Badu (IC) and SLA code changed from 0270	nil	01-07-08
Torres Strait Island (R) - Boigu	6965	Renamed from Boigu (IC) and SLA code changed from 0770	nil	01-07-08
Torres Strait Island (R) - Dauan	6968	Renamed from Dauan (IC) and SLA code changed from 2740	nil	01-07-08
Torres Strait Island (R) - Erub	6972	Renamed from Erub (IC) and SLA code changed from 3030	nil	01-07-08
Torres Strait Island (R) - Hammond	6974	Renamed from Hammond (IC) and SLA code changed from 3650	nil	01-07-08
Torres Strait Island (R) - Iama	6976	Renamed from Iama (IC) and SLA code changed from 3840	nil	01-07-08
Torres Strait Island (R) - Kubin	6978	Renamed from Kubin (IC) and SLA code changed from 4430	nil	01-07-08
Torres Strait Island (R) - Mabuia	6982	Renamed from Mabuia (IC) and SLA code changed from 4740	nil	01-07-08
Torres Strait Island (R) - Mer	6984	Renamed from Mer (IC) and SLA code changed from 4970	nil	01-07-08
Torres Strait Island (R) - Poruma	6986	Renamed from Poruma (IC) and SLA code changed from 6100	nil	01-07-08
Torres Strait Island (R) - Saibai	6992	Renamed from Saibai (IC) and SLA code changed from 6470	nil	01-07-08

Torres Strait Island (R) - St Pauls	6993	Renamed from St Pauls (IC) and SLA code changed from 6480	nil	01-07-08
Torres Strait Island (R) - Ugar	6995	Renamed from Ugar (IC) and SLA code changed from 7090	nil	01-07-08
Torres Strait Island (R) - Warraber	6996	Renamed from Warraber (IC) and SLA code changed from 7170	nil	01-07-08
Torres Strait Island (R) - Yorke	6998	Renamed from Yorke (IC) and SLA code changed from 7650	nil	01-07-08
Townsville (C) - Pt B	7084	Renamed to Woodstock-Cleveland-Ross and SLA code changed to 7076	nil	01-07-08
Ugar (IC)	7090	Renamed to Torres Strait Island (R) - Ugar and SLA code changed to 6995	nil	01-07-08
Umagico (S)	7110	Renamed to Northern Peninsula Area (R) - Umagico and SLA code changed to 5788	nil	01-07-08
Unincorp. Islands	8809	Abolished. Area transferred to Mornington (S)	-1604	01-07-08
Waggamba (S)	7120	Renamed to Goondiwindi (R) - Waggamba and SLA code changed to 3616	nil	01-07-08
Wambo (S)	7150	Renamed to Dalby (R) - Wambo and SLA code changed to 2668	nil	01-07-08
Warraber (IC)	7170	Renamed to Torres Strait Island (R) - Warraber and SLA code changed to 6996	nil	01-07-08
Warroo (S)	7200	Renamed to Roma (R) - Warroo and SLA code changed to 6418	nil	01-07-08
Warwick (S) - Central	7262	Renamed to Southern Downs (R) - Warwick and SLA code changed to 6667	nil	01-07-08
Warwick (S) - East	7263	Renamed to Southern Downs (R) - Killarney and SLA code changed to 6665	nil	01-07-08
Warwick (S) - North	7265	Renamed to Southern Downs (R) - Allora and SLA code changed to 6662	nil	01-07-08
Warwick (S) - West	7266	Renamed to Southern Downs (R) - West and SLA code changed to 6668	nil	01-07-08
Westbrook	6947	Renamed from Jondaryan (S) - Pt A and SLA code changed from 4201	nil	01-07-08
Western Downs (R) – Chinchilla	7312	Renamed from Dalby (R) – Chinchilla and SLA code changed from 2662	nil	01-07-10
Western Downs (R) – Dalby	7313	Renamed from Dalby (R) – Dalby and SLA code changed from 2663	nil	01-07-10

Western Downs (R) - Murilla-Wandoan	7315	Renamed from Dalby (R) – Murilla-Wandoan and SLA code changed from 2665	nil	01-07-10
Western Downs (R) - Tara	7316	Renamed from Dalby (R) – Tara and SLA code changed from 2666	nil	01-07-10
Western Downs (R) - Wambo	7318	Renamed from Dalby (R) – Wambo and SLA code changed from 2668	nil	01-07-10
Whitsunday (R) - Bowen	7342	Renamed from Bowen (S) and SLA code changed from 0950	nil	01-07-08
Whitsunday (R) - Whitsunday	7345	Renamed from Whitsunday (S) and SLA code changed from 7330	nil	01-07-08
Whitsunday (S)	7330	Renamed to Whitsunday (R) - Whitsunday and SLA code changed to 7345	nil	01-07-08
Winton (S)	7400	Gained from McKinlay (S)	+26.27	01-07-08
Wolffdene-Bahrs Scrub	3493	SLA code changed to 4655	nil	01-07-08
Wolffdene-Bahrs Scrub	4655	SLA code changed from 3493	nil	01-07-08
Wondai (S)	7450	Renamed to South Burnett (R) - Wondai and SLA code changed to 6638	nil	01-07-08
Woocoo (S)	7500	Abolished. All of area transfered to Fraser Coast (R) - Woocoo-Tiaro	-200800	01-07-08
Woodstock-Cleveland-Ross	7076	Renamed from Townsville (C) - Pt B and SLA code changed from 7084	nil	01-07-08
Yorke (IC)	7650	Renamed to Torres Strait Island (R) - Yorke and SLA code changed to 6998	nil	01-07-08

SOUTH AUSTRALIA

STATISTICAL DIVISION

<i>Name</i>	<i>Code Nature of Change</i>	<i>Date of change to ASGC</i>
South East	25 Enlarged to include portion of 'Lacepede Bay'	01-07-08

STATISTICAL SUBDIVISION

<i>Name</i>	<i>Code Nature of Change</i>	<i>Date of change to ASGC</i>
Eastern Adelaide	0515 Enlarged to include part of Mitcham (C) - Hills from Southern Adelaide	01-07-10
Southern Adelaide	0520 Reduced by the transfer of part of Mitcham (C) - Hills from Eastern Adelaide	01-07-10
Upper South East	2505 Enlarged to include portion of 'Lacepede Bay'	01-07-08

STATISTICAL LOCAL AREA

<i>Name</i>	<i>Code Nature of Change</i>	<i>Approx. change in net area (ha)</i>	<i>Date of change to ASGC</i>
Burnside (C) - South-West	0704 Gained from Mitcham (C) - Hills	+ 0.65	01-07-10
Grant (DC)	2250 Lost to Mount Gambier (C)	-712	01-07-10
Holdfast Bay (C) - North	2601 Lost to Marion (C) – North	- 0.086	01-07-09
Kingston (DC)	3360 Enlarged to include a portion of 'Lacepede Bay'	+ 8.265	01-07-08
Le Hunte (DC)	3570 Renamed to Wudinna (DC)	nil	01-07-09
Marion (C) - North	4064 Gained from Holdfast Bay (C) – North	+ 0.086	01-07-09
Mitcham (C) - Hills	4341 Lost to Burnside (C) - South West	- 0.65	01-07-10
Mount Gambier (C)	4620 Gained from Grant (DC)	+712	01-07-10
Wudinna (DC)	3570 Renamed from Le Hunte (DC)	nil	01-07-09

WESTERN AUSTRALIA

STATISTICAL DIVISION

<i>Name</i>	<i>Code</i>	<i>Nature of Change</i>	<i>Date of change to ASGC</i>
Midlands	25	Reduced by the transfer of part of York (S) to Perth	01-07-07
Perth	05	Enlarged to include part of York (S) from Midlands Enlarged to include new marina in Cockburn (C)	01-07-07 01-07-09
South Eastern	30	Reduced by the transfer of part of Ravensthorpe (S) to Upper Great Southern	01-07-09
Upper Great Southern	20	Enlarged to include part of Ravensthorpe (S) from South Eastern	01-07-09

STATISTICAL SUBDIVISION

<i>Name</i>	<i>Code</i>	<i>Nature of Change</i>	<i>Date of change to ASGC</i>
Avon	2510	Reduced by the transfer of part of York (S) to East Metropolitan	01-07-07
Blackwood	1020	Enlarged to include part of Augusta-Margaret River (S) from Vasse	01-07-09
East Metropolitan	0510	Enlarged to include part of York (S) from Avon	01-07-07
Central Metropolitan	0505	Enlarged to include part of Stirling (C) - Central from North Metropolitan	01-07-07
Fitzroy	4510	Enlarged to include parts of Halls Creek (S) and Wyndham-East Kimberley (S) from Ord	01-07-07
Geraldton	3503	Reduced by the transfer of part of Geraldton to Greenough River	01-07-08
Greenough River	3515	Enlarged to include part of Geraldton from Geraldton	01-07-08
Hotham	2005	Enlarged to include part of Lake Grace (S) from Lakes	01-07-07
Johnston	3010	Reduced by the transfer of part of Ravensthorpe (S) to Lakes	01-07-09
Lakes	2010	Reduced by the transfer of part of Lake Grace (S) to Hotham Enlarged to include part of Ravensthorpe (S) from Johnston	01-07-07 01-07-09

North Metropolitan	0515	Reduced by the transfer of part of Stirling (C) - Central to Central Metropolitan	01-07-07
Ord	4505	Reduced by the transfer of parts of Halls Creek (S) and Wyndham-East Kimberley (S) to Fitzroy	01-07-07
South East Metropolitan	0525	Enlarged to include part of Melville (C) from South West Metropolitan	01-07-09
South West Metropolitan	0520	Reduced by the transfer of part of Melville (C) to South East Metropolitan Enlarged to include new marina in Cockburn (C)	01-07-09 01-07-09
Vasse	1015	Reduced by the transfer of part of Augusta-Margaret River (S) to Blackwood	01-07-09

STATISTICAL LOCAL AREA

<i>Name</i>	<i>Code</i>	<i>Nature of Change</i>	<i>Approx. change in net area (ha)</i>	<i>Date of change to ASGC</i>
Augusta-Margaret River (S)	0280	Lost to Nannup (S)	-11961	01-07-09
Broome (S)	0980	Lost to Derby-West Kimberley (S)	-99500	01-07-07
Broomehill (S)	1050	Abolished. Area transferred to Broomehill-Tambellup (S)	- 117300	01-07-08
Broomehill-Tambellup (S)	1080	Created from all of Broomehill (S) and all of Tambellup (S)	+ 117300 + 143600	01-07-08 01-07-08
Canning (C)	1330	Gained from Melville (C)	+ 14.15	01-07-09
Cockburn (C)	1820	Enlarged to include new marina	+ 100	01-07-09
Derby-West Kimberley (S)	2800	Gained from Broome (S) Gained from Halls Creek (S) Gained from Wyndham-East Kimberley (S)	+99500 +1080400 +419400	01-07-07 01-07-07 01-07-07
Dumbleyung (S)	3010	Gained from Lake Grace (S)	+0.811	01-07-07
Dundas (S)	3080	Lost to Esperance (S)	-40580	01-07-09
Esperance (S)	3290	Gained from Dundas (S) Gained from Ravensthorpe (S)	+40580 +213700	01-07-09 01-07-09
Geraldton (C)	3500	Renamed to Geraldton and SLA code changed to 3522	nil	01-07-08
Geraldton	3522	Renamed from Geraldton (C) and SLA code changed from 3500 Lost to Northampton (S)	nil - 2000	01-07-08 01-07-08

Greenough - Pt A	3524	Renamed from Greenough (S) - Pt A and SLA code changed from 3851	nil	01-07-08
Greenough - Pt B	3526	Renamed from Greenough (S) - Pt B and SLA code changed from 3854	nil	01-07-08
Greenough (S) - Pt A	3851	Renamed to Greenough - Pt A and SLA code changed to 3524	nil	01-07-08
Greenough (S) - Pt B	3854	Renamed to Greenough - Pt B and SLA code changed to 3526	nil	01-07-08
Halls Creek (S)	3920	Lost to Derby-West Kimberley (S)	-1080400	01-07-07
		Gained from Wyndham-East Kimberley (S)	+114000	01-07-07
Kalamunda (S)	4200	Gained from York (S)	+11.27	01-07-07
Lake Grace (S)	4900	Lost to Dumbleyung (S)	-0.811	01-07-07
		Gained from Ravensthorpe (S)	+150500	01-07-09
Melville (C)	5320	Lost to Canning (C)	-14.15	01-07-09
Nannup (S)	6300	Gained from Augusta-Margaret River (S)	+11961	01-07-09
Northam	6732	Renamed from Northam (S) and SLA code changed from 6720	nil	01-07-08
		Gained from Toodyay (S)	+75.20	01-07-09
Northam (S)	6720	Renamed to Northam and SLA code changed to 6732	nil	01-07-08
Northam (T)	6650	Renamed to Northam Town and SLA code changed to 6735	nil	01-07-08
Northam Town	6735	Renamed from Northam (T) and SLA code changed from 6650	nil	01-07-08
Northampton (S)	6790	Gained from Geraldton	+2000	01-07-08
Perth (C) - Remainder	7082	Lost to Vincent (T)	-55.5	01-07-07
Ravensthorpe (S)	7420	Lost to Esperance (S)	-213700	01-07-09
		Lost to Lake Grace (S)	-150500	01-07-09
Stirling (C) - Central	7914	Lost to Vincent (T)	-34.59	01-07-07
Tambellup (S)	8120	Abolished. Area transferred to Broomehill-Tambellup (S)	-143600	01-07-08
Toodyay (S)	8330	Lost to Northam	-75.20	01-07-09
Vincent (T)	8570	Gained from Perth (C) - Remainder	+55.5	01-07-07
		Gained from Stirling (C) - Central	+34.59	01-07-07

Westonia (S)	9030 Lost to Yilgarn (S)	-61.85	01-07-07
Wyndham-East Kimberley (S)	9520 Lost to Derby-West Kimberley (S)	-419400	01-07-07
	Lost to Halls Creek (S)	-114000	01-07-07
Yilgarn (S)	9660 Gained from Westonia (S)	+61.85	01-07-07
York (S)	9730 Lost to Kalamunda (S)	-11.27	01-07-07

TASMANIA

STATISTICAL LOCAL AREA

<i>Name</i>	<i>Code</i>	<i>Nature of Change</i>	<i>Approx. change in net area (ha)</i>	<i>Date of change to ASGC</i>
Hobart (C) - Inner	2811	Gained from Hobart (C) - Remainder	+59	01-07-08
Hobart (C) - Remainder	2812	Lost to Hobart (C) - Inner	-59	01-07-08

NORTHERN TERRITORY

STATISTICAL SUBDIVISION

<i>Name</i>	<i>Code Nature of Change</i>	<i>Date of change to ASGC</i>
Alligator	1015 Reduced by the transfer of part of West Arnhem to Lower Top End NT	01-07-07
	Reduced by the transfer of part of South Alligator to Finnis	01-07-08
	Reduced by the transfer of part of West Arnhem to East Arnhem	01-07-08
	Enlarged to include part of East Arnhem - Bal from East Arnhem	01-07-08
Barkly	1035 Enlarged to include part of Elsey from Lower Top End NT	01-07-07
	Enlarged to include part of Gulf from Lower Top End NT	01-07-08
	Enlarged to include part of Hanson from Central NT	01-07-08
	Enlarged to include part of Sandover from Central NT	01-07-08
Central NT	1040 Reduced by the transfer of part of Hanson to Barkly	01-07-08
	Reduced by the transfer of part of Sandover to Barkly	01-07-08
	Enlarged to include part of Lajamanu (CGC) from Lower Top End NT	01-07-08
	Enlarged to include part of Victoria from Lower Top End NT	01-07-08
Daly	1020 Abolished. Parts of Daly transferred to Finnis and to Lower Top End NT and all of Thamarrurr (CGC), Nauiyu Nambiyu (CGC) and Pine Creek (CGC) to Lower Top End NT	01-07-08
East Arnhem	1025 Reduced by the transfer of part of East Arnhem - Bal to Lower Top End NT	01-07-08
	Reduced by the transfer of Numbulwar Numburindi (CGC) to Lower Top End NT	01-07-08
	Reduced by the transfer of part of East Arnhem - Bal to Alligator	01-07-08
	Enlarged to include part of West Arnhem from Alligator	01-07-08
Finniss	1005 Enlarged to include part of South Alligator from Alligator	01-07-08
	Enlarged to include part of Daly from former Daly	01-07-08

Litchfield	0520 Renamed from Litchfield Shire	01-07-09
Litchfield Shire	0520 Renamed to Litchfield	01-07-09
Lower Top End NT	1030 Reduced by the transfer of part of Elsey to Barkly	01-07-07
	Enlarged to include part of West Arnhem from Alligator	01-07-07
	Reduced by the transfer of part of Gulf to Barkly	01-07-08
	Reduced by the transfer of part of Lajamanu (CGC) to Central NT	01-07-08
	Reduced by the transfer of part of Victoria to Central NT	01-07-08
	Enlarged to include part of Daly from former Daly	01-07-08
	Enlarged to include part of East Arnhem - Bal from East Arnhem	01-07-08
	Enlarged to include Nauiyu Nambiyu (CGC) from former Daly	01-07-08
	Enlarged to include Numbulwar Numburindi (CGC) from East Arnhem	01-07-08
	Enlarged to include Pine Creek (CGC) from former Daly	01-07-08
Enlarged to included Thamarrurr (CGC) from former Daly	01-07-08	

STATISTICAL LOCAL AREA

<i>Name</i>	<i>Code Nature of Change</i>	<i>Approx. change in net area (ha)</i>	<i>Date of change to ASGC</i>
Alpurrurulam (CGC)	0300 Abolished. Area transferred to Barkly (S) Bal	-1000	01-07-08
Alyangula	0419 Created from part of Groote Eylandt	+215.7	01-07-08
Angurugu (CGC)	0330 Abolished. Area transferred to East Arnhem (S)	-1172	01-07-08
Anmatjere (CGC)	0360 Abolished. Area transferred to Central Desert (S)	-365600	01-07-08
Arltarlpilta (CGC)	0400 Abolished. Area transferred to Central Desert (S)	-1217	01-07-08
Barkly (S) - Tennant Creek	0422 Renamed from Tennant Creek (T) and SLA code changed from 3800	nil	01-07-08
Barkly (S) Bal	0425 Created from all of Alpurrurulam (CGC),	+1000	01-07-08
	Elliott District (CGC),	+540	01-07-08
	Tableland,	+19540000	01-07-08
	Tennant Creek - Bal,	+10860000	01-07-08
	and part of Gulf,	+17700	01-07-08
	Hanson and Sandover	+175800	01-07-08
		+1779000	01-07-08
Belyuen (S)	0540 Renamed from Belyuen (CGC)	nil	01-07-08
Belyuen (CGC)	0540 Renamed to Belyuen (S)	nil	01-07-08

Binjari (CGC)	0570 Abolished. Area transferred to Katherine (T)	-281.7	01-07-08
Borrooloola (CGC)	0600 Abolished. Area transferred to Roper Gulf (S)	-1261	01-07-08
Central Desert (S)	0620 Created from all of Anmatjere (CGC), Arltarpilta (CGC), Yuendumu (CGC), and part of Hanson, Lajamanu (CGC), Sandover, Tanami and Victoria	+365600 +1217 +2251000 +4619200 +701880 +6764000 +11953000 +1553000	01-07-08 01-07-08 01-07-08 01-07-08 01-07-08 01-07-08 01-07-08 01-07-08
Coomalie (S)	0700 Renamed from Coomalie (CGC)	nil	01-07-08
Coomalie (CGC)	0700 Renamed to Coomalie (S)	nil	01-07-08
Cox-Finniss	0759 Abolished. Area transferred to Finniss-Mary	-629000	01-07-08
Cox Peninsula (CGC)	0770 Renamed to Wagait (S) and SLA code changed to 4560	nil	01-07-08
Daly	0809 Abolished. Part of area transferred to Finniss-Mary, Katherine (T) and Victoria-Daly (S) Bal	-446300 -22080 -2915000	01-07-08 01-07-08 01-07-08
Daguragu (CGC)	0790 Abolished. Area transferred to Victoria-Daly (S) Bal	-5024	01-07-08
East Arnhem - Bal	1209 Abolished. Part of area transferred to East Arnhem (S), Nhulunbuy, Roper Gulf (S) and West Arnhem (S) Bal	-3088205 -29.81 -21090 -42765	01-07-08 01-07-08 01-07-08 01-07-08
East Arnhem (S)	1300 Created from all of Angurugu (CGC) and Marn Garr (CGC), and part of East Arnhem - Bal, Groote Eylandt and West Arnhem	+1172 +260 +3088205 +267284 +6235	01-07-08 01-07-08 01-07-08 01-07-08 01-07-08
Elliott District (CGC)	1350 Abolished. Area transferred to Barkly (S) Bal	-540	01-07-08
Elsey	1409 Lost to Katherine (T) Lost to Nyirrangulung Mardrulk Ngadberre (CGC) Lost to Tableland Gained from West Arnhem Abolished. Part of area transferred to Katherine (T), Roper Gulf (S) and Victoria-Daly (S) Bal	-692.64 -212700 -1,562 +3,175.1 -654656.6 -6219700 -85820	01-07-07 01-07-07 01-07-07 01-07-07 01-07-08 01-07-08 01-07-08
Finniss-Mary	1509 Created from all of Cox-Finniss and part of Daly and South Alligator	+629000 +446300 +949100	01-07-08 01-07-08 01-07-08

Groote Eylandt	1609 Abolished. Part of area transferred to Alyangula and East Arnhem (S)	-215.7	01-07-08
		-267284	01-07-08
Gulf	1809 Abolished. Part of area transferred to Barkly (S) Bal and Roper Gulf (S)	-17700	01-07-08
		-6033300	01-07-08
Hanson	1909 Abolished. Part of area transferred to Barkly (S) Bal and Central Desert (S)	-175800	01-07-08
		-4619200	01-07-08
Jabiru (T)	2000 Renamed to West Arnhem (S) - Jabiru and SLA code changed to 4663	nil	01-07-08
Jilkmingga (CGC)	2100 Abolished. Area transferred to Roper Gulf (S)	-612	01-07-08
Katherine (T)	2200 Gained from Elsey Gained from Binjari (CGC) Gained from Daly Gained from Elsey	+692.64	01-07-07
		+281.7	01-07-08
		+22080	01-07-08
		+654656.6	01-07-08
Kunbarllanjja (CGC)	2240 Abolished. Area transferred to West Arnhem (S) Bal	-51680	01-07-08
Lajamanu (CGC)	2270 Abolished. Part of area transferred to Central Desert (S) and Victoria-Daly (S) Bal	-701880	01-07-08
		-26020	01-07-08
Litchfield (M) - Pt A	2304 Renamed from Litchfield (S) - Pt A	nil	01-07-09
Litchfield (M) - Pt B	2308 Renamed from Litchfield (S) - Pt B	nil	01-07-09
Litchfield (S) - Pt A	2304 Renamed to Litchfield (M) - Pt A	nil	01-07-09
Litchfield (S) - Pt B	2308 Renamed to Litchfield (M) - Pt B	nil	01-07-09
Ltyentye Purte (CGC)	2320 Abolished. Area transferred to MacDonnell (S)	-125000	01-07-08
MacDonnell (S)	2330 Created from all of Ltyentye Purte (CGC), Petermann-Simpson, Tapatjatjaka (CGC), Wallace Rockhole (CGC), Watiyawanu (CGC), and part of Sandover and Tanami	+125000	01-07-08
		+17549670	01-07-08
		+1393	01-07-08
		+491.5	01-07-08
		+7800	01-07-08
		+4137000	01-07-08
		+5067000	01-07-08
Marn Garr (CGC)	2340 Abolished. Area transferred East Arnhem (S)	-260	01-07-08
Mataranka (CGC)	2360 Abolished. Area transferred to Roper Gulf (S)	-23170	01-07-08
Naiyu Nambiyu (CGC)	2380 Abolished. Area transferred to Victoria-Daly (S) Bal	-4290	01-07-08
Nhulunbuy	2409 Gained from East Arnhem - Bal	+29.81	01-07-08
Numbulwar Numburindi (CGC)	2500 Abolished. Area transferred to Roper Gulf (S)	-442700	01-07-08
Nyirranggulong Mardrulk Ngadberre (CGC)	2530 Gained from Elsey Abolished. Area transferred to Roper Gulf (S)	+212700	01-07-07
		-3085000	01-07-08

Petermann-Simpson	3009 Abolished. Area transferred to MacDonnell (S) and Yulara	-17549670	01-07-08
		-10330	01-07-08
Pine Creek (CGC)	3030 Abolished. Area transferred to Victoria-Daly (S) Bal	-40350	01-07-08
Roper Gulf (S)	3600 Created from all of Borroloola (CGC), Jilkminggan (CGC), Mataranka (CGC), Numbulwar Numburindi (CGC), Nyirrangulung Mardrulk Ngadberre (CGC), Yugul Mangi (CGC), and part of Gulf, East Arnhem - Bal and Elsey	+1261	01-07-08
		+612	01-07-08
		+23170	01-07-08
		+442700	01-07-08
		+3085000	01-07-08
		+2790000	01-07-08
		+6033300	01-07-08
Sandover	3209 Abolished. Part of area transferred to Barkly (S) Bal, Central Desert (S) and MacDonnell (S)	+21090	01-07-08
		+6219700	01-07-08
		-1779000	01-07-08
South Alligator	3309 Abolished. Part of area transferred to Finnis-Mary and West Arnhem (S) Bal	-6764000	01-07-08
		-4137000	01-07-08
Tableland	3409 Gained from Elsey Abolished. Area transferred to Barkly (S) Bal	-949100	01-07-08
		-1593000	01-07-08
Tanami	3609 Abolished. Part of area transferred to MacDonnell (S) and Central Desert (S)	+1,562	01-07-07
		-19540000	01-07-08
Tapatjatjaka (CGC)	3650 Abolished. Area transferred to MacDonnell (S)	-5067000	01-07-08
		-11953000	01-07-08
Tennant Creek (T)	3800 Renamed to Barkly (S) - Tennant Creek and SLA code changed to 0422	-1393	01-07-08
Tennant Creek - Bal	4009 Abolished. Area transferred to Barkly (S) Bal	nil	01-07-08
Thamarrurr (CGC)	4020 Renamed to Victoria-Daly (S) - Wadeye and OS and SLA code changed to 4505	-10860000	01-07-08
Timber Creek (CGC)	4030 Abolished. Area transferred to Victoria-Daly (S) Bal	nil	01-07-08
Tiwi Islands (CGC)	4050 Renamed to Tiwi Islands (S)	nil	01-07-08
Tiwi Islands (S)	4050 Renamed from Tiwi Islands (CGC)	nil	01-07-08
Victoria	4409 Abolished. Part of area transferred to Central Desert (S) and Victoria-Daly (S) Bal	-1553000	01-07-08
		-13320000	01-07-08

Victoria-Daly (S) - Wadeye and OS	4505	Renamed from Thamarrurr (CGC) and SLA code changed from 4020	nil	01-07-08
Victoria-Daly (S) Bal	4508	Created from all of Daguragu (CGC), Naiyu Nambiyu (CGC), Pine Creek (CGC), Timber Creek (CGC), Walangeri Ngumpinku (CGC), and part of Daly, Elsy, Lajamanu (CGC) and Victoria	+5024 +4290 +40350 +15990 +39400 +2915000 +85820 +26020 +13320000	01-07-08 01-07-08 01-07-08 01-07-08 01-07-08 01-07-08 01-07-08 01-07-08 01-07-08
Walangeri Ngumpinku (CGC)	4600	Abolished. Area transferred to Victoria-Daly (S) Bal	-39400	01-07-08
Wallace Rockhole (CGC)	4650	Abolished. Area transferred to MacDonnell (S)	-491.5	01-07-08
Wagait (S)	4560	Renamed from Cox Peninsula (CGC) and SLA code changed from 0770	nil	01-07-08
Watiyawanu (CGC)	4700	Abolished. Area transferred to MacDonnell (S)	-7800	01-07-08
West Arnhem	4809	Lost to Elsey Abolished. Part of area transferred to East Arnhem (S) and West Arnhem (S) Bal	-3,175.1 -6235 -3299765	01-07-07 01-07-08 01-07-08
West Arnhem (S) - Jabiru	4663	Renamed from Jabiru (T) and SLA code changed from 2000	nil	01-07-08
West Arnhem (S) Bal	4666	Created from all of Kunbarllanjnja (CGC) and part of East Arnhem - Bal, South Alligator and West Arnhem	+51680 +42765 +1593000 +3299765	01-07-08 01-07-08 01-07-08 01-07-08
Yuendumu (CGC)	5000	Abolished. Area transferred to Central Desert (S)	-2251000	01-07-08
Yugul Mangi (CGC)	5050	Abolished. Area transferred to Roper Gulf (S)	-2790000	01-07-08
Yulara	6059	Created from part of Petermann-Simpson	+10330	01-07-08

AUSTRALIAN CAPITAL TERRITORY

STATISTICAL SUBDIVISION

<i>Name</i>	<i>Code Nature of Change</i>	<i>Date of change to ASGC</i>
South Canberra	0535 Enlarged to include part of Tuggeranong - SSD Bal from Tuggeranong	01-07-09
Tuggeranong	0525 Reduced by the transfer of part of Tuggeranong - SSD Bal to South Canberra	01-07-09

STATISTICAL LOCAL AREA

<i>Name</i>	<i>Code Nature of Change</i>	<i>Approx. change in net area (ha)</i>	<i>Date of change to ASGC</i>
Belconnen - SSD Bal	0549 Lost to Macgregor	- 186.4	01-07-08
Bonner	0589 Created from part of Gungahlin-Hall - SSD Bal	+ 275.9	01-07-08
Campbell	0909 Gained from Russell	+ 3.2	01-07-08
Casey	0939 Created from part of Gungahlin-Hall - SSD Bal	+ 258	01-07-08
Crace	1649 Created from part of Gungahlin-Hall - SSD Bal	+ 165.7	01-07-08
Duntroon	2169 Lost to Russell	- 1.9	01-07-08
Forde	2779 Created from part of Gungahlin-Hall - SSD Bal	+ 192.5	01-07-08
Franklin	2919 Created from part of Gungahlin, part of Gungahlin-Hall - SSD Bal and part of Mitchell	+ 43.91 + 180.1 + 5.71	01-07-08 01-07-08 01-07-08
	Code change to 2849	nil	01-07-09
Franklin	2849 Code change from 2919	nil	01-07-09
Gungahlin	3519 Lost to Franklin	- 43.91	01-07-08
	Lost to Harrison	- 63.25	01-07-08
Gungahlin-Hall - SSD Bal	3529 Lost to Bonner	- 275.9	01-07-08
	Lost to Casey	- 258	01-07-08
	Lost to Crace	- 165.7	01-07-08
	Lost to Forde	- 192.5	01-07-08
	Lost to Franklin	- 180.1	01-07-08
Harrison	3819 Gained from Gungahlin	+ 63.25	01-07-08
Hume	4329 Lost to Jerrabomberra	- 27	01-07-09
	Gained from Tuggeranong - SSD Bal	+ 93	01-07-09

Jerrabomberra	4589 Gained from Hume	+ 27	01-07-09
Macgregor	5589 Gained from Belconnen - SSD Bal	+ 186.4	01-07-08
Mitchell	6039 Lost to Franklin	- 5.71	01-07-08
Parkes	6759 Gained from Russell	+ 3.4	01-07-08
Russell	7479 Gained from Duntroon	+ 1.9	01-07-08
	Lost to Campbell	- 3.2	01-07-08
	Lost to Parkes	- 3.4	01-07-08
Tuggeranong - SSD Bal	8189 Lost to Hume	- 93	01-07-09

FOR MORE INFORMATION . . .

INTERNET **www.abs.gov.au** the ABS website is the best place for data from our publications and information about the ABS.

INFORMATION AND REFERRAL SERVICE

Our consultants can help you access the full range of information published by the ABS that is available free of charge from our website. Information tailored to your needs can also be requested as a 'user pays' service. Specialists are on hand to help you with analytical or methodological advice.

PHONE 1300 135 070

EMAIL client.services@abs.gov.au

FAX 1300 135 211

POST Client Services, ABS, GPO Box 796, Sydney NSW 2001

FREE ACCESS TO STATISTICS

All statistics on the ABS website can be downloaded free of charge.

WEB ADDRESS www.abs.gov.au